

SPOKANE POLICE DEPARTMENT

PRELIMINARY CITYWIDE **IBR** CRIME REPORT



Preliminary IBR Counts

CHIEF OF POLICE

Period Ending: Saturday, October 28, 2017

Craig Meidl

NIBRS Categories (Part 1 Selected)		7 Day Comparison			28 Day Comparison			YTD Comparison		
		Current	Prior	Percent	Current	Prior	Percent	Current	Prior	Percent
Violent	Criminal Homicide	0	0		0	1	-100.00%	5		
	Rape	7	9	-22.22%	26	23	13.04%	271		
	Robbery - Commercial	1	1	0.00%	3	8	-62.50%	70		
	Robbery - Person	3	6	-50.00%	18	19	-5.26%	190		
	Aggravated Assault - Non DV	16	11	45.45%	50	56	-10.71%	510		
	Aggravated Assault - DV	5	8	-37.50%	20	38	-47.37%	310		
Violent Total:		32	35	-8.57%	117	145	-19.31%	1356		
Property	Burglary - Residential	22	20	10.00%	105	95	10.53%	1097		
	Burglary Garage	16	8	100.00%	45	52	-13.46%	541		
	Burglary Commercial	9	9	0.00%	35	34	2.94%	408		
	Larceny	253	255	-0.78%	1017	1023	-0.59%	10987		
	Vehicle Theft	37	40	-7.50%	138	145	-4.83%	1587		
	Arson	1	0		6	11	-45.45%	43		
Property Total:		338	332	1.81%	1346	1360	-1.03%	14663		
Preliminary Part 1 Crime Totals:		370	367	0.82%	1463	1505	-2.79%	16019		
Current 7 Day Period:		10/22/2017 - 10/28/2017			Prior 7 Day Period:		10/15/2017 - 10/21/2017			
Current 28 Day Period:		10/1/2017 - 10/28/2017			Prior 28 Day Period:		9/3/2017 - 9/30/2017			
Current YTD Day Period:		1/1/2017 - 10/28/2017			Prior YTD Period:		1/1/2016 - 10/28/2016			

Prepared by SPD Crime Analysis Office - Tuesday, October 31, 2017

NOTE: SPD moved from UCR to the NIBRS reporting standard on 10/4/16 following the transition to a new RMS System. Numbers on CompStat reports prior to this date should not be used as a comparison to those on this report. Additional info on these reporting standards can be found on the FBI website: <https://ucr.fbi.gov/nibrs-overview>

This chart represents Preliminary counts of selected crime categories from Police Case Reports. Full statistical analysis to determine the confidence level of this data has not been performed. The % change columns on the preliminary counts differ from the percentage change on the NIBRS crime report, sometimes significantly. The CompStat report is designed for operational use and includes only selected NIBRS categories and coding less complex than full NIBRS rules. Official statistics for these and other NIBRS categories can be found on WASPC & FBI websites once available.



SPOKANE POLICE DEPARTMENT



NORTH Police Service Area

PSA Commander

Captain Dan Torok

Northwest District (P1)

Central District (P2)

Neva-Wood District (P3)

Northeast District (P4)



POLICE SUMMARY - Ending: Saturday, October 28, 2017

NORTH PRECINCT (P1, P2, P3, and P4)



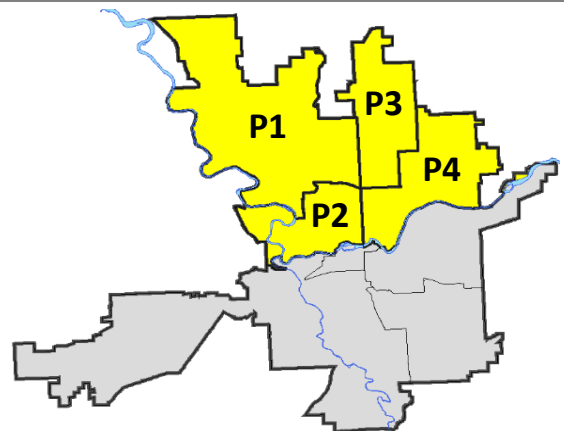
Preliminary IBR Counts

NIBRS Categories (Part 1 Selected)		7 Day Comparison			28 Day Comparison			YTD Comparison		
		Current	Prior	Percent	Current	Prior	Percent	Current	Prior	Percent
Violent	Criminal Homicide	0	0		0	1	-100.00%	4		
	Rape	4	7	-42.86%	15	15	0.00%	153		
	Robbery - Commercial	1	1	0.00%	3	5	-40.00%	50		
	Robbery - Person	1	2	-50.00%	7	16	-56.25%	94		
	Aggravated Assault - Non DV	10	6	66.67%	30	31	-3.23%	254		
	Aggravated Assault - DV	2	5	-60.00%	11	19	-42.11%	189		
Violent Total:		18	21	-14.29%	66	87	-24.14%	744		
Property	Burglary - Residential	15	8	87.50%	64	58	10.34%	683		
	Burglary Garage	12	6	100.00%	32	32	0.00%	341		
	Burglary Commercial	5	5	0.00%	21	14	50.00%	250		
	Larceny	147	165	-10.91%	617	608	1.48%	6682		
	Vehicle Theft	28	22	27.27%	97	94	3.19%	972		
	Arson	1	0		6	4	50.00%	25		
Property Total:		208	206	0.97%	837	810	3.33%	8953		
Preliminary Part 1 Crime Totals:		226	227	-0.44%	903	897	0.67%	9697		
Current 7 Day Period:		10/22/2017 - 10/28/2017			Prior 7 Day Period:		10/15/2017 - 10/21/2017			
Current 28 Day Period:		10/1/2017 - 10/28/2017			Prior 28 Day Period:		9/3/2017 - 9/30/2017			
Current YTD Day Period:		1/1/2017 - 10/28/2017			Prior YTD Period:		1/1/2016 - 10/28/2016			

Prepared by SPD Crime Analysis Office - Tuesday, October 31, 2017

NOTE: SPD moved from UCR to the NIBRS reporting standard on 10/4/16 following the transition to a new RMS System. [Numbers on CompStat reports prior to this date should not be used as a comparison to those on this report.](#) Additional info on these reporting standards can be found on the FBI website: <https://ucr.fbi.gov/nibrs-overview>

This chart represents Preliminary counts of selected crime categories from Police Case Reports. Full statistical analysis to determine the confidence level of this data has not been performed. The % change columns on the preliminary counts differ from the percentage change on the NIBRS crime report, sometimes significantly. The CompStat report is designed for operational use and includes only selected NIBRS categories and coding less complex than full NIBRS rules. Official statistics for these and other NIBRS categories can be found on WASPC & FBI websites once available.



POLICE SUMMARY - Ending: Saturday, October 28, 2017



NW - Northwest District (P1)

Preliminary IBR Counts

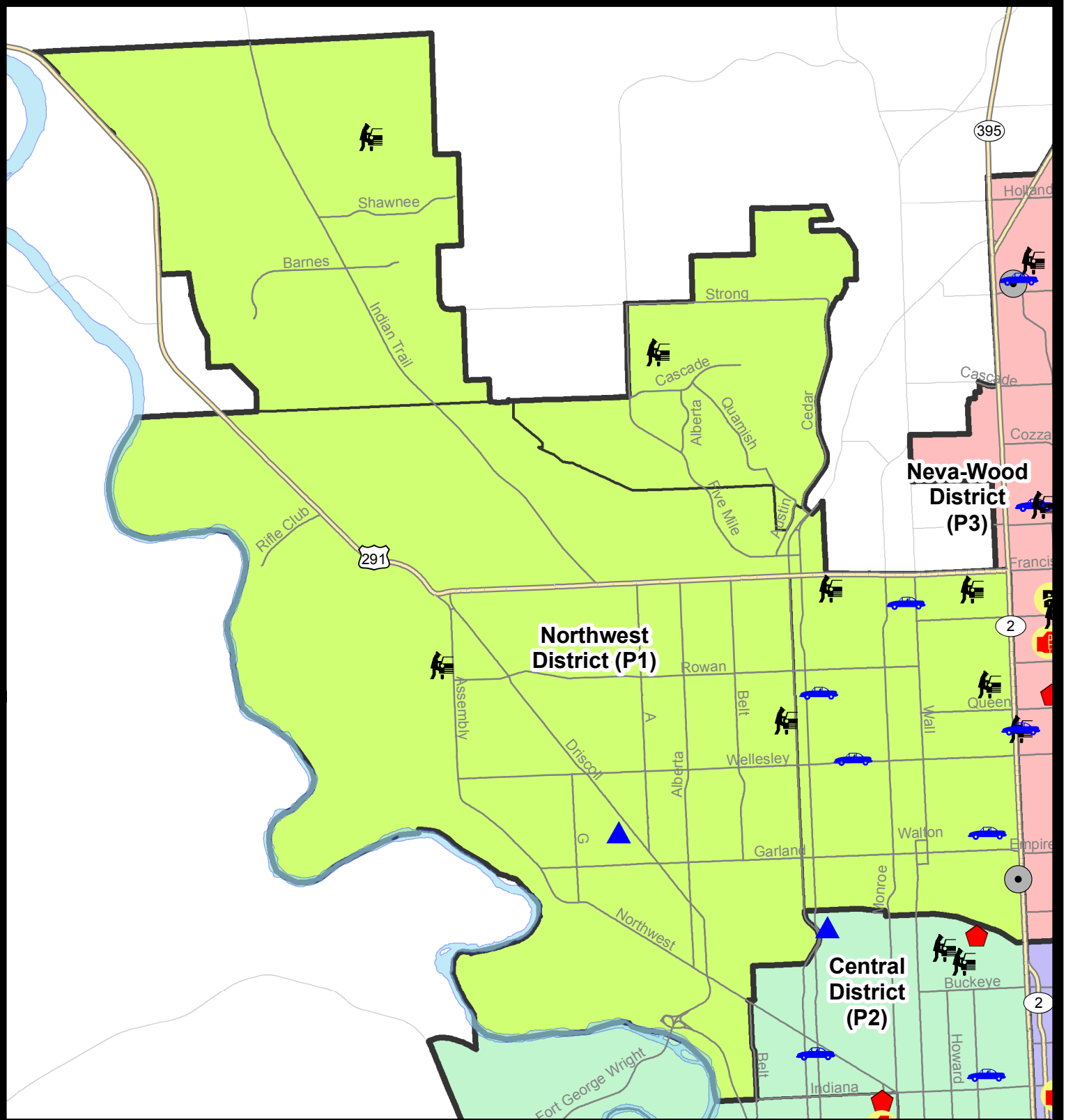
NIBRS Categories (Part 1 Selected)		7 Day Comparison			28 Day Comparison			YTD Comparison		
		Current	Prior	Percent	Current	Prior	Percent	Current	Prior	Percent
Violent	Criminal Homicide	0	0		0	0		1		
	Rape	1	2	-50.00%	4	5	-20.00%	36		
	Robbery - Commercial	0	0		0	0		4		
	Robbery - Person	0	1	-100.00%	2	1	100.00%	14		
	Aggravated Assault - Non DV	1	0		2	1	100.00%	44		
	Aggravated Assault - DV	0	0		0	2	-100.00%	26		
Violent Total:		2	3	-33.33%	8	9	-11.11%	125		
Property	Burglary - Residential	0	3	-100.00%	14	19	-26.32%	181		
	Burglary Garage	2	1	100.00%	7	10	-30.00%	111		
	Burglary Commercial	1	1	0.00%	3	1	200.00%	36		
	Larceny	25	35	-28.57%	117	110	6.36%	1374		
	Vehicle Theft	5	7	-28.57%	19	20	-5.00%	184		
	Arson	0	0		0	1	-100.00%	7		
Property Total:		33	47	-29.79%	160	161	-0.62%	1893		
Preliminary Part 1 Crime Totals:		35	50	-30.00%	168	170	-1.18%	2018		
Current 7 Day Period:		10/22/2017 - 10/28/2017			Prior 7 Day Period:		10/15/2017 - 10/21/2017			
Current 28 Day Period:		10/1/2017 - 10/28/2017			Prior 28 Day Period:		9/3/2017 - 9/30/2017			
Current YTD Day Period:		1/1/2017 - 10/28/2017			Prior YTD Period:		1/1/2016 - 10/28/2016			

Prepared by SPD Crime Analysis Office - Tuesday, October 31, 2017

NOTE: SPD moved from UCR to the NIBRS reporting standard on 10/4/16 following the transition to a new RMS System. [Numbers on CompStat reports prior to this date should not be used as a comparison to those on this report.](#) Additional info on these reporting standards can be found on the FBI website: <https://ucr.fbi.gov/nibrs-overview>

This chart represents Preliminary counts of selected crime categories from Police Case Reports. Full statistical analysis to determine the confidence level of this data has not been performed. The % change columns on the preliminary counts differ from the percentage change on the NIBRS crime report, sometimes significantly. The CompStat report is designed for operational use and includes only selected NIBRS categories and coding less complex than full NIBRS rules. Official statistics for these and other NIBRS categories can be found on WASPC & FBI websites once available.





City of Spokane
Northwest District (P1)
Selected
Crime Codes
2017-10-22 to 2017-10-28
 Prepared By:
Crime Analysis Unit
Spokane Police Department

Legend

NIBRS Events



Criminal Homicide



Rape



Robbery Commercial



Robbery Person



Aggravated Assault



Burglary Residential



Burglary Garage



Burglary Commercial



Vehicle Prowling



Vehicle Theft



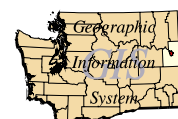
Arson



Cases Represent LERMS Crime Codes
 Points may indicate multiple events
 Note: Veh Prowl is only Larceny displayed

For Additional Information on
 Incidents pertaining to an
 Area, Trend, or Pattern
 Contact Information Analysis

0 0.25 0.5 1 Miles



THIS IS NOT A LEGAL DOCUMENT.
 The information shown on this map is compiled
 from various sources and is subject to constant
 revision. Information shown on this map should
 not be used to determine the location of facilities
 in relationship to property lines, section lines,
 streets, etc.

Sunday - Saturday

NW - Northwest District (P1)

10/22/2017 TO 10/28/2017



A/C	Offense Statute	Address	Reported Date	Dist
C	RAPE OF A CHILD-3D (RAPE)		10/22/2017	P1
<u>SPA1BS</u>				
C	THEFT-3D (All Other Thefts)	2000 W FRANCIS AVE	10/26/2017	P1
<u>SPA1FM</u>				
C	THEFT-2D (From Building)	2500 W CASCADE WAY	10/23/2017	P1
C	THEFT-3D (From Motor Vehicle)	8100 N KYLE ST	10/24/2017	P1
<u>SPA1IT</u>				
C	THEFT-3D (From Motor Vehicle)	10100 N FLEETWOOD ST	10/22/2017	P1
<u>SPA1NH</u>				
C	BURGLARY 2D COMMERCIAL	3600 N DIVISION ST	10/27/2017	P1
C	THEFT OF MOTOR VEHICLE	4700 N ADAMS ST	10/23/2017	P1
C	THEFT OF MOTOR VEHICLE	W EVERETT AVE / N WALNUT ST	10/24/2017	P1
C	THEFT OF MOTOR VEHICLE	4000 N CALISPEL ST	10/25/2017	P3
A	THEFT OF MOTOR VEHICLE	6000 N POST ST	10/26/2017	P1
C	THEFT-2D (From Motor Vehicle)	6100 N CALISPEL ST	10/27/2017	P1
C	THEFT-3D (All Other Thefts)	N MAPLE ST / W WELLESLEY AVE	10/25/2017	P1
C	THEFT-3D (All Other Thefts)	4000 N WASHINGTON ST	10/25/2017	P2
C	THEFT-3D (From Building)	5300 N JEFFERSON ST	10/25/2017	P1
C	THEFT-3D (From Motor Vehicle)	1300 W DECATUR AVE	10/22/2017	P1
C	THEFT-3D (From Motor Vehicle)	300 W QUEEN AVE	10/27/2017	P2
C	THEFT-3D (Motor Vehicle Parts or Accessories)	4700 N STEVENS ST	10/26/2017	P1
C	THEFT-3D (Shoplifting)	600 W GARLAND AVE	10/24/2017	P1
C	THEFT-3D (Shoplifting)	4700 N DIVISION ST	10/26/2017	P1
<u>SPA1NW</u>				
C	BURGLARY 2D GARAGE	3100 W ROCKWELL AVE	10/22/2017	P1
C	MAIL THEFT (All Others)	4600 N HARTLEY ST	10/25/2017	P1
C	MAIL THEFT (All Others)	2100 W GARLAND AVE	10/27/2017	P1
C	THEFT-2D (All Other Thefts)	2300 W WELLESLEY AVE	10/26/2017	P1
C	THEFT-2D (From Building)	6600 N HARTLEY ST	10/24/2017	P1
C	THEFT-2D (From Motor Vehicle)	5000 N OAK ST	10/23/2017	P1
C	THEFT-2D (From Motor Vehicle)	5700 N ASSEMBLY ST	10/27/2017	P1
C	THEFT-3D (All Other Thefts)	5000 N ELGIN ST	10/26/2017	P1
C	THEFT-3D (From Building)	2300 W WELLESLEY AVE	10/22/2017	P1
C	THEFT-3D (From Building)	5500 N CANNON ST	10/27/2017	P1
C	THEFT-3D (Shoplifting)	2500 W WELLESLEY AVE	10/24/2017	P1

POLICE SUMMARY - Ending: Saturday, October 28, 2017



NW - North Central District (P2)

Preliminary IBR Counts

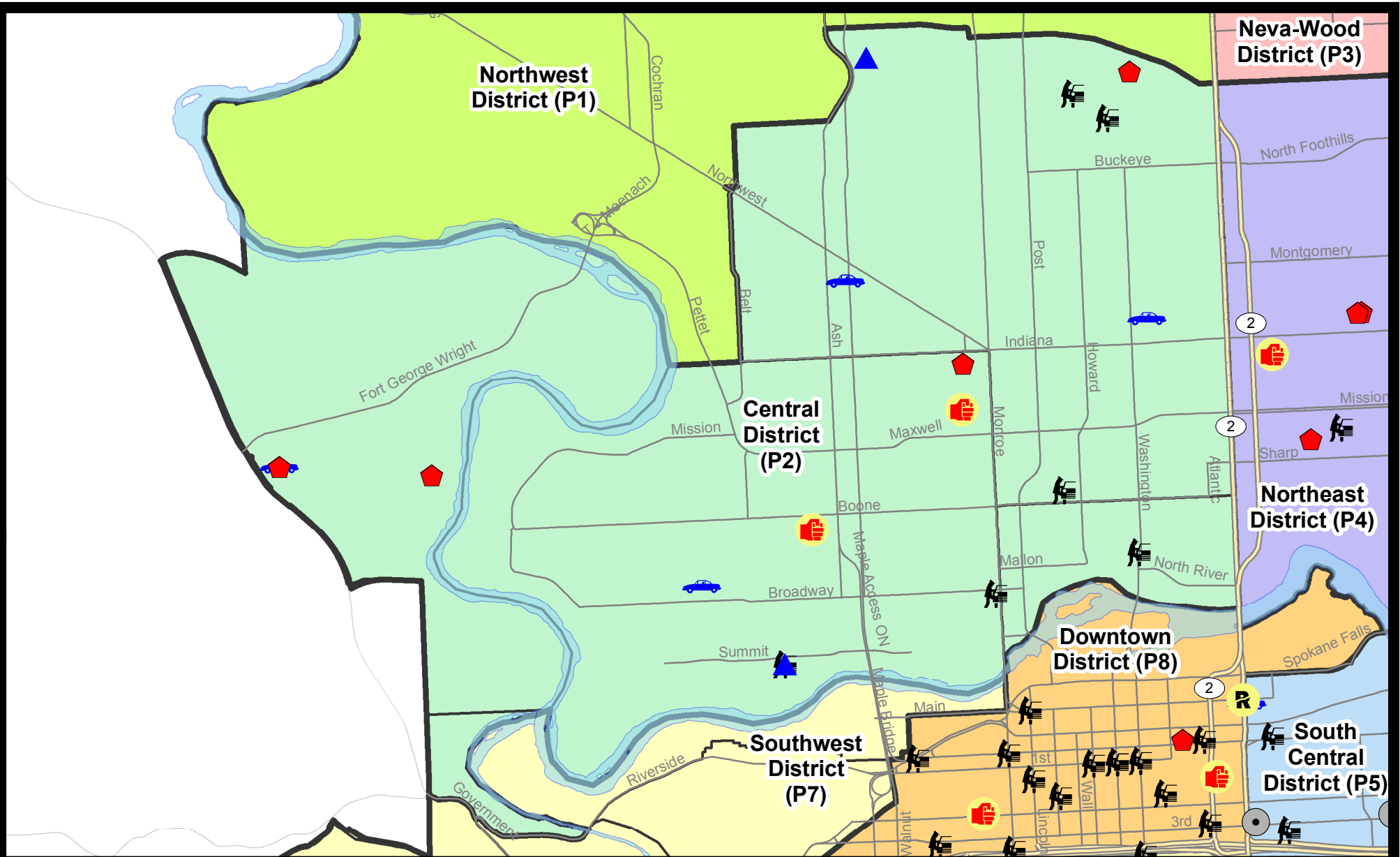
NIBRS Categories (Part 1 Selected)		7 Day Comparison			28 Day Comparison			YTD Comparison		
		Current	Prior	Percent	Current	Prior	Percent	Current	Prior	Percent
Violent	Criminal Homicide	0	0		0	1	-100.00%	1		
	Rape	0	1	-100.00%	3	1	200.00%	40		
	Robbery - Commercial	0	0		0	0		5		
	Robbery - Person	0	0		0	2	-100.00%	20		
	Aggravated Assault - Non DV	2	3	-33.33%	8	11	-27.27%	69		
	Aggravated Assault - DV	0	1	-100.00%	2	3	-33.33%	47		
Violent Total:		2	5	-60.00%	13	18	-27.78%	182		
Property	Burglary - Residential	4	2	100.00%	16	17	-5.88%	167		
	Burglary Garage	2	2	0.00%	7	6	16.67%	73		
	Burglary Commercial	0	2	-100.00%	2	2	0.00%	88		
	Larceny	26	28	-7.14%	110	111	-0.90%	1253		
	Vehicle Theft	7	2	250.00%	15	20	-25.00%	197		
	Arson	0	0		1	1	0.00%	5		
Property Total:		39	36	8.33%	151	157	-3.82%	1783		
Preliminary Part 1 Crime Totals:		41	41	0.00%	164	175	-6.29%	1965		
Current 7 Day Period:		10/22/2017 - 10/28/2017			Prior 7 Day Period:		10/15/2017 - 10/21/2017			
Current 28 Day Period:		10/1/2017 - 10/28/2017			Prior 28 Day Period:		9/3/2017 - 9/30/2017			
Current YTD Day Period:		1/1/2017 - 10/28/2017			Prior YTD Period:		1/1/2016 - 10/28/2016			

Prepared by SPD Crime Analysis Office - Tuesday, October 31, 2017

NOTE: SPD moved from UCR to the NIBRS reporting standard on 10/4/16 following the transition to a new RMS System. [Numbers on CompStat reports prior to this date should not be used as a comparison to those on this report.](#) Additional info on these reporting standards can be found on the FBI website: <https://ucr.fbi.gov/nibrs-overview>

This chart represents Preliminary counts of selected crime categories from Police Case Reports. Full statistical analysis to determine the confidence level of this data has not been performed. The % change columns on the preliminary counts differ from the percentage change on the NIBRS crime report, sometimes significantly. The CompStat report is designed for operational use and includes only selected NIBRS categories and coding less complex than full NIBRS rules. Official statistics for these and other NIBRS categories can be found on WASPC & FBI websites once available.





City of Spokane
Central District (P2)
Selected
Crime Types
2017-10-22 to 2017-10-28
 Prepared By:
 Crime Analysis Unit
 Spokane Police Department

Legend

NIBRS Events

- | | | | |
|-------------------|--------------------|----------------------|---------------------|
| Criminal Homicide | Robbery Commercial | Aggravated Assault | Burglary Commercial |
| Rape | Robbery Person | Burglary Residential | Vehicle Prowling |
| | | Burglary Garage | Vehicle Theft |
| | | Arson | |

Cases Represent LERMS Crime Codes
 Points may indicate multiple events
 Note: Veh Prowl is only Larceny category displayed



For Additional Information on Incidents
 pertaining to an Area, Trend, or Pattern
 Contact Information Analysis

0 0.2 0.4 0.6 Miles



THIS IS NOT A LEGAL DOCUMENT:
 The information shown on this map is compiled
 from various sources and is subject to constant
 revision. Information shown on this map should
 not be used to determine the location of facilities
 in relationship to property lines, section lines,
 streets, etc.



Sunday - Saturday

NW - Central District (P2)

10/22/2017 TO 10/28/2017



A/C	Offense Statute	Address	Reported Date	Dist
<u>SPA2EG</u>				
C	BURGLARY 2D GARAGE	1500 W ALICE AVE	10/22/2017	P2
C	BURGLARY-RESIDENTIAL	300 W DALTON AVE	10/26/2017	P2
C	THEFT OF MOTOR VEHICLE	300 W SHANNON AVE	10/23/2017	P1
C	THEFT OF MOTOR VEHICLE	1600 W NORTHWEST BLVD	10/24/2017	P1
C	THEFT OF MOTOR VEHICLE	1600 W NORTHWEST BLVD	10/25/2017	P1
C	THEFT-2D (All Other Thefts)	1600 W NORTHWEST BLVD	10/24/2017	P1
C	THEFT-2D (All Other Thefts)	1600 W NORTHWEST BLVD	10/25/2017	P1
A	THEFT-3D (All Other Thefts)	2500 N CALISPEL ST	10/23/2017	P2
C	THEFT-3D (All Other Thefts)	1600 W NORTHWEST BLVD	10/23/2017	P2
C	THEFT-3D (All Other Thefts)	3000 N POST ST	10/24/2017	P2
C	THEFT-3D (From Building)	400 W SHANNON AVE	10/25/2017	P2
C	THEFT-3D (From Motor Vehicle)	700 W BOONE AVE	10/23/2017	P2
C	THEFT-3D (From Motor Vehicle)	2900 N WEST OVAL ST	10/24/2017	P2
C	THEFT-3D (From Motor Vehicle)	600 W EUCLID AVE	10/26/2017	P2
C	THEFT-CITY (All Other Thefts)	W SINTO AVE / N WASHINGTON ST	10/27/2017	P1
A	THEFT-CITY (From Building)	1700 N MONROE ST	10/23/2017	P1
<u>SPA2RS</u>				
C	THEFT-3D (All Other Thefts)	900 N DIVISION ST	10/26/2017	P2
C	THEFT-3D (From Building)	700 W MALLON AVE	10/23/2017	P1
C	THEFT-3D (From Motor Vehicle)	900 N WASHINGTON ST	10/24/2017	P2
C	THEFT-3D (Shoplifting)	900 N DIVISION ST	10/23/2017	P2
C	THEFT-3D (Shoplifting)	1100 N DIVISION ST	10/24/2017	P2
<u>SPA2WC</u>				
C	ASSAULT-2D	1800 W GARDNER AVE	10/25/2017	P1
C	ASSAULT-3D (d)or(f) (Weapon/Instrument/Bodily Harm)	1100 W SPOFFORD AVE	10/23/2017	P2
C	BURGLARY 2D GARAGE	1900 W SUMMIT PKWY	10/24/2017	P1
C	BURGLARY-RESIDENTIAL	1800 N MADISON ST	10/27/2017	P1
C	THEFT OF MOTOR VEHICLE	2300 W MALLON AVE	10/25/2017	P1
C	THEFT-1D (From Building)	1800 N MADISON ST	10/27/2017	P1
C	THEFT-3D (From Building)	1800 W SHARP AVE	10/25/2017	P2
C	THEFT-3D (From Building)	2100 W GARDNER AVE	10/27/2017	P2
C	THEFT-3D (From Motor Vehicle)	700 N MONROE ST	10/22/2017	P2
C	THEFT-3D (Shoplifting)	2200 W BROADWAY AVE	10/22/2017	P2
C	THEFT-CITY (All Other Thefts)	1000 W SINTO AVE	10/23/2017	P2
C	VEHICLE PROWLING-2D/From Motor Vehicle	1900 W SUMMIT PKWY	10/24/2017	P1
<u>SPA2WH</u>				
C	BURGLARY-RESIDENTIAL	1400 N RIVER VISTA ST	10/22/2017	P1

For protection of victim privacy, the entire address on sexual assault crimes has been redacted.

<u>A/C</u>	<u>Offense Statute</u>	<u>Address</u>	<u>Reported Date</u>	<u>Dist</u>
C	BURGLARY-RESIDENTIAL	4100 W HOOD RIVER AVE	10/24/2017	P1
C	THEFT OF MOTOR VEHICLE	4100 W HOOD RIVER AVE	10/24/2017	P1
C	THEFT-CITY (From Building)	3800 W FORT GEORGE WRIGHT DR	10/24/2017	P1

POLICE SUMMARY - Ending: Saturday, October 28, 2017



NE - Neva-Wood District (P3)

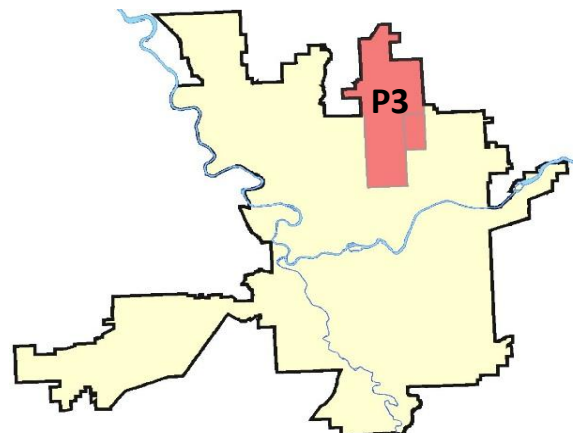
Preliminary IBR Counts

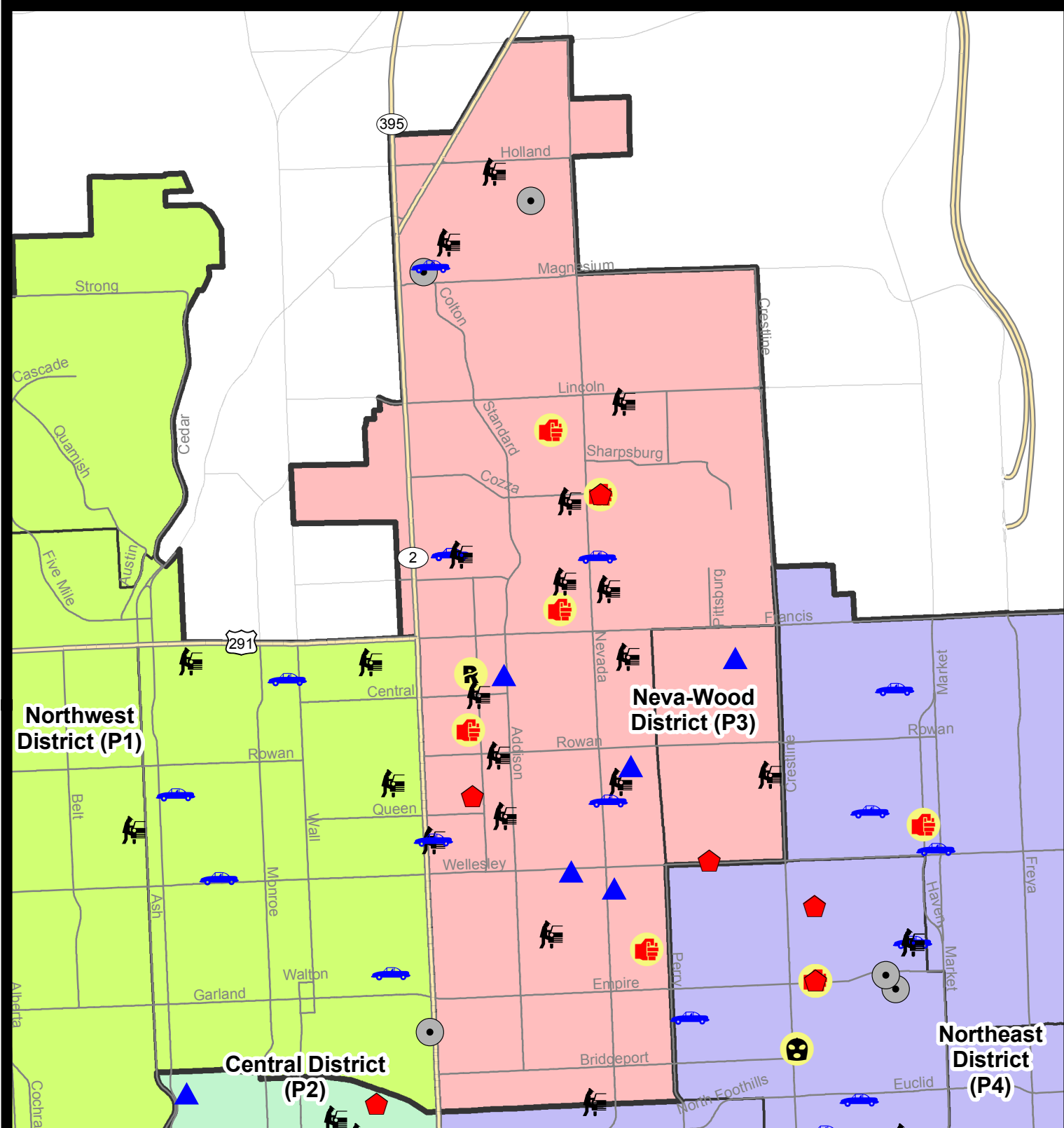
NIBRS Categories (Part 1 Selected)		7 Day Comparison			28 Day Comparison			YTD Comparison		
		Current	Prior	Percent	Current	Prior	Percent	Current	Prior	Percent
Violent	Criminal Homicide	0	0		0	0		1		
	Rape	1	1	0.00%	2	5	-60.00%	37		
	Robbery - Commercial	0	1	-100.00%	1	3	-66.67%	25		
	Robbery - Person	0	0		2	3	-33.33%	26		
	Aggravated Assault - Non DV	4	2	100.00%	11	9	22.22%	73		
	Aggravated Assault - DV	1	3	-66.67%	6	8	-25.00%	62		
Violent Total:		6	7	-14.29%	22	28	-21.43%	224		
Property	Burglary - Residential	4	0		17	12	41.67%	192		
	Burglary Garage	7	2	250.00%	15	8	87.50%	94		
	Burglary Commercial	2	1	100.00%	10	6	66.67%	68		
	Larceny	59	59	0.00%	249	242	2.89%	2619		
	Vehicle Theft	7	6	16.67%	29	39	-25.64%	329		
	Arson	0	0		1	1	0.00%	2		
Property Total:		79	68	16.18%	321	308	4.22%	3304		
Preliminary Part 1 Crime Totals:		85	75	13.33%	343	336	2.08%	3528		
Current 7 Day Period:		10/22/2017 - 10/28/2017			Prior 7 Day Period:		10/15/2017 - 10/21/2017			
Current 28 Day Period:		10/1/2017 - 10/28/2017			Prior 28 Day Period:		9/3/2017 - 9/30/2017			
Current YTD Day Period:		1/1/2017 - 10/28/2017			Prior YTD Period:		1/1/2016 - 10/28/2016			

Prepared by SPD Crime Analysis Office - Tuesday, October 31, 2017

NOTE: SPD moved from UCR to the NIBRS reporting standard on 10/4/16 following the transition to a new RMS System. [Numbers on CompStat reports prior to this date should not be used as a comparison to those on this report.](#) Additional info on these reporting standards can be found on the FBI website: <https://ucr.fbi.gov/nibrs-overview>

This chart represents Preliminary counts of selected crime categories from Police Case Reports. Full statistical analysis to determine the confidence level of this data has not been performed. The % change columns on the preliminary counts differ from the percentage change on the NIBRS crime report, sometimes significantly. The CompStat report is designed for operational use and includes only selected NIBRS categories and coding less complex than full NIBRS rules. Official statistics for these and other NIBRS categories can be found on WASPC & FBI websites once available.





City of Spokane
Neva-Wood District (P3)
Selected Crime Codes
2017-10-22 to 2017-10-28
 Prepared By:
Crime Analysis Unit
Spokane Police Department

Legend

NIBRS Events

Criminal Homicide	Robbery Person	Burglary Commercial
Rape	Aggravated Assault	Vehicle Prowling
Robbery Commercial	Burglary Residential	Vehicle Theft
	Burglary Garage	Arson

*Cases Represent LERMS Crime Codes
 Points may indicate multiple events
 Note: Veh Prowl is only Larceny displayed*

SPokane Police

For Additional Information on Incidents pertaining to an Area, Trend, or Pattern Contact Information Analysis

0 0.2 0.4 0.8 Miles

Geographic Information System

SPokane

THIS IS NOT A LEGAL DOCUMENT:
 The information shown on this map is compiled from various sources and is subject to constant revision. Information shown on this map should not be used to determine the location of facilities in relationship to property lines, section lines, streets, etc.

Sunday - Saturday

NE - Neva-Wood District (P3)

10/22/2017 TO 10/28/2017



A/C	Offense Statute	Address	Reported Date	Dist
SPB3NL				
C	ASSAULT-1D	1100 E COZZA DR	10/23/2017	P4
C	ASSAULT-1D	6400 N CINCINNATI ST	10/27/2017	P4
C	ASSAULT-2D	7700 N HARPERS FERRY ST	10/24/2017	P4
C	ASSAULT-2D	1200 E LACROSSE AVE	10/25/2017	P4
C	BURGLARY 1D GARAGE	6000 N ADDISON ST	10/23/2017	P2
C	BURGLARY 1D RESIDENTIAL	1100 E COZZA DR	10/23/2017	P4
C	BURGLARY 2D COMMERCIAL	9200 N NEVADA ST	10/22/2017	P4
C	BURGLARY 2D COMMERCIAL	100 E MAGNESIUM RD	10/25/2017	P4
C	BURGLARY 2D GARAGE	1000 E PRINCETON AVE	10/22/2017	P3
C	BURGLARY 2D GARAGE	5400 N MORTON ST	10/25/2017	P4
C	BURGLARY 2D GARAGE	700 E WELLESLEY AVE	10/25/2017	P3
C	BURGLARY-RESIDENTIAL	200 E CROWN AVE	10/27/2017	P3
C	MAIL THEFT (All Others)	1100 E WELLESLEY AVE	10/25/2017	P2
C	RAPE-3D (RAPE)		10/27/2017	P3
C	RETAIL THEFT W/ SPECIAL CIRCUMSTANCES	9500 N NEWPORT HWY	10/27/2017	P4
C	THEFT OF MOTOR VEHICLE	6800 N NEVADA ST	10/22/2017	P3
C	THEFT OF MOTOR VEHICLE	4700 N DIVISION ST	10/23/2017	P4
C	THEFT OF MOTOR VEHICLE	200 E WEDGEWOOD AVE	10/25/2017	P2
C	THEFT OF MOTOR VEHICLE	8800 N COLTON ST	10/26/2017	P4
C	THEFT OF MOTOR VEHICLE	1000 E CROWN AVE	10/26/2017	P4
C	THEFT-2D (All Other Thefts)	9600 N NEWPORT HWY	10/24/2017	P3
C	THEFT-2D (All Other Thefts)	1000 E FRANCIS AVE	10/25/2017	P2
C	THEFT-2D (From Building)	1000 E CENTRAL AVE	10/22/2017	P3
C	THEFT-2D (From Building)	1000 E CENTRAL AVE	10/22/2017	P3
C	THEFT-2D (From Building)	600 E BROAD AVE	10/26/2017	P3
C	THEFT-2D (From Motor Vehicle)	400 E QUEEN AVE	10/22/2017	P3
C	THEFT-2D (From Motor Vehicle)	4700 N DIVISION ST	10/24/2017	P3
C	THEFT-2D (From Motor Vehicle)	6600 N CINCINNATI ST	10/24/2017	P3
C	THEFT-2D (From Motor Vehicle)	N LIDGERWOOD ST / E CENTRAL AVE	10/25/2017	P4
C	THEFT-2D (Shoplifting)	8000 N DIVISION ST	10/26/2017	P3
C	THEFT-3D (All Other Thefts)	9600 N DIVISION ST	10/22/2017	P3
C	THEFT-3D (From Building)	1000 E FRANCIS AVE	10/23/2017	P3
C	THEFT-3D (From Building)	0 E LONGFELLOW AVE	10/26/2017	P3
C	THEFT-3D (From Building)	100 E MAGNESIUM RD	10/26/2017	P3
C	THEFT-3D (From Motor Vehicle)	800 E EUCLID AVE	10/22/2017	P3
C	THEFT-3D (From Motor Vehicle)	500 E HOLLAND AVE	10/23/2017	P3
C	THEFT-3D (From Motor Vehicle)	600 E RICH AVE	10/23/2017	P2
C	THEFT-3D (From Motor Vehicle)	1200 E DALKE AVE	10/23/2017	P3

For protection of victim privacy, the entire address on sexual assault crimes has been redacted.

A/C	Offense Statute	Address	Reported Date	Dist
C	THEFT-3D (From Motor Vehicle)	200 E WEDGEWOOD AVE	10/23/2017	P3
C	THEFT-3D (From Motor Vehicle)	7800 N MORTON ST	10/24/2017	P3
C	THEFT-3D (From Motor Vehicle)	1100 E EVERETT AVE	10/24/2017	P3
C	THEFT-3D (From Motor Vehicle)	6500 N NEVADA ST	10/25/2017	P3
C	THEFT-3D (From Motor Vehicle)	900 E COZZA DR	10/26/2017	P3
C	THEFT-3D (From Motor Vehicle)	400 E ROWAN AVE	10/26/2017	P3
C	THEFT-3D (From Motor Vehicle)	8900 N COLTON ST	10/27/2017	P3
C	THEFT-3D (Motor Vehicle Parts or Accessories)	1200 E SANSON AVE	10/22/2017	P3
C	THEFT-3D (Motor Vehicle Parts or Accessories)	700 E ROWAN AVE	10/23/2017	P3
C	THEFT-3D (Motor Vehicle Parts or Accessories)	8800 N COLTON ST	10/23/2017	P3
C	THEFT-3D (Shoplifting)	4700 N DIVISION ST	10/22/2017	P3
C	THEFT-3D (Shoplifting)	4700 N DIVISION ST	10/22/2017	P3
C	THEFT-3D (Shoplifting)	9200 N NEVADA ST	10/22/2017	P4
C	THEFT-3D (Shoplifting)	4700 N DIVISION ST	10/23/2017	P3
C	THEFT-3D (Shoplifting)	9700 N NEWPORT HWY	10/23/2017	P3
C	THEFT-3D (Shoplifting)	4700 N DIVISION ST	10/23/2017	P3
C	THEFT-3D (Shoplifting)	4700 N DIVISION ST	10/24/2017	P3
C	THEFT-3D (Shoplifting)	6400 N DIVISION ST	10/25/2017	P3
C	THEFT-3D (Shoplifting)	4700 N DIVISION ST	10/25/2017	P2
C	THEFT-3D (Shoplifting)	5600 N DIVISION ST	10/25/2017	P3
C	THEFT-3D (Shoplifting)	9600 N NEWPORT HWY	10/26/2017	P3
C	THEFT-CITY (Shoplifting)	9200 N NEVADA ST	10/22/2017	P4
	THEFT-CITY (Shoplifting)	4700 N DIVISION ST	10/22/2017	
C	THEFT-CITY (Shoplifting)	6700 N DIVISION ST	10/22/2017	P4
C	THEFT-CITY (Shoplifting)	6700 N DIVISION ST	10/23/2017	P3
C	THEFT-CITY (Shoplifting)	9500 N NEWPORT HWY	10/24/2017	P3
C	THEFT-CITY (Shoplifting)	9700 N NEWPORT HWY	10/25/2017	P4
C	THEFT-CITY (Shoplifting)	6700 N DIVISION ST	10/25/2017	P3
C	THEFT-CITY (Shoplifting)	9700 N NEWPORT HWY	10/26/2017	P1
C	THEFT-CITY (Shoplifting)	6400 N CINCINNATI ST	10/27/2017	P4
C	TMVWOP-2D	200 E WEDGEWOOD AVE	10/25/2017	P2
C	WEAPON(INTIMIDATE WITH)	5600 N LIDGERWOOD ST	10/26/2017	P2

SPB3WH

C	BURGLARY 2D GARAGE	1800 E DALKE AVE	10/27/2017	P3
C	BURGLARY-RESIDENTIAL	1600 E WELLESLEY AVE	10/27/2017	P4
A	THEFT-3D (From Motor Vehicle)	5200 N MARTIN ST	10/22/2017	P3

POLICE SUMMARY - Ending: Saturday, October 28, 2017



NE - Northeast District (P4)

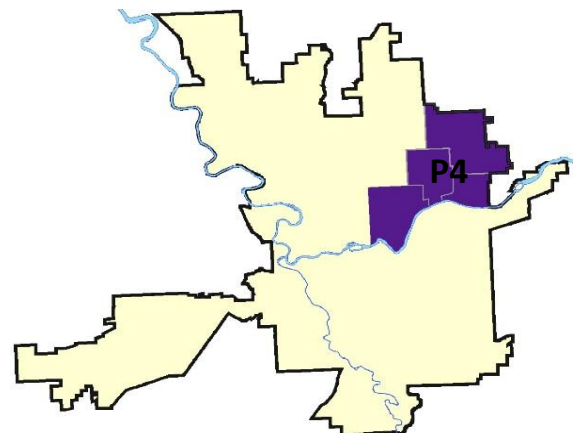
Preliminary IBR Counts

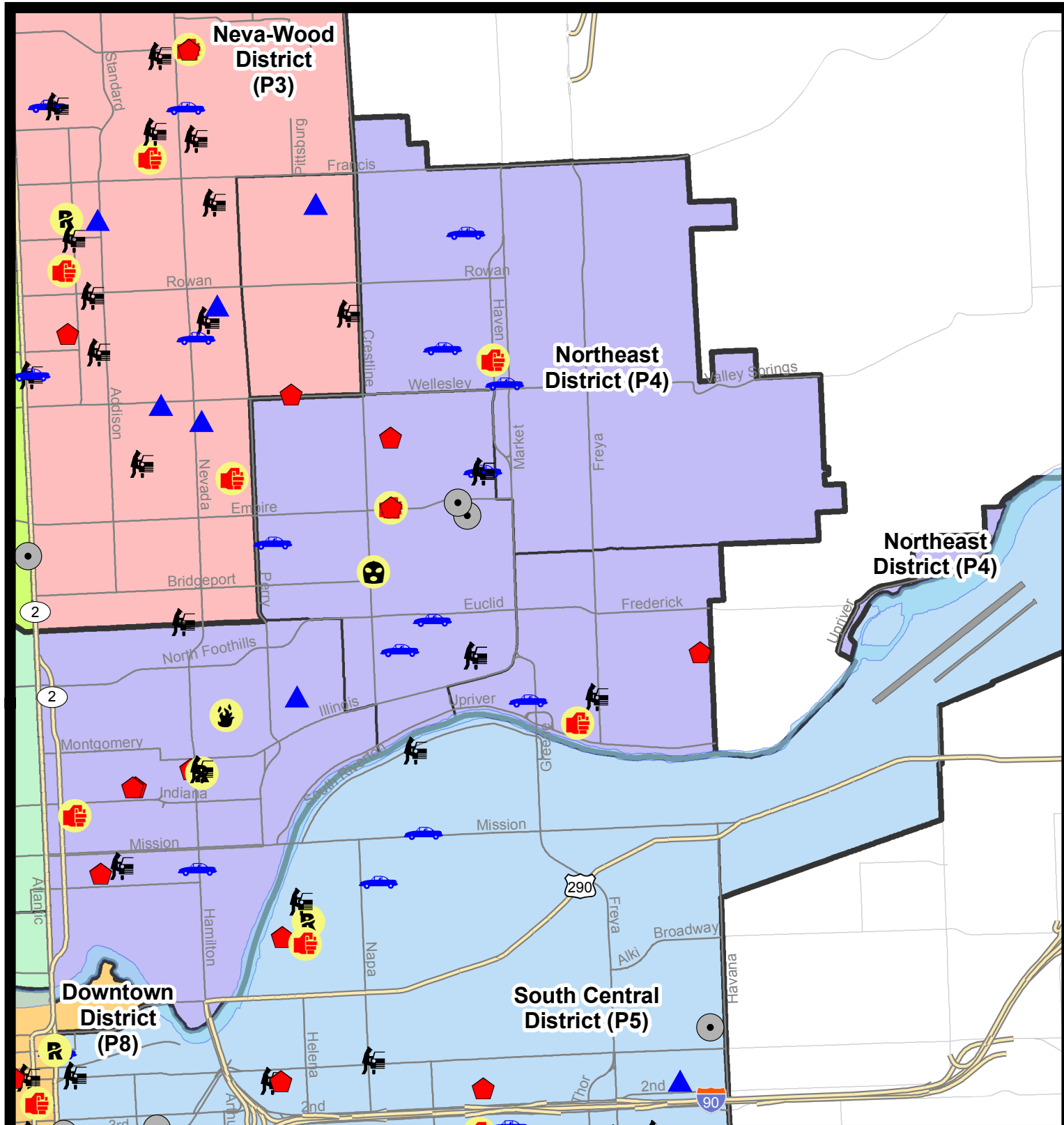
NIBRS Categories (Part 1 Selected)		7 Day Comparison			28 Day Comparison			YTD Comparison		
		Current	Prior	Percent	Current	Prior	Percent	Current	Prior	Percent
Violent	Criminal Homicide	0	0		0	0		1		
	Rape	2	3	-33.33%	6	4	50.00%	40		
	Robbery - Commercial	1	0		2	2	0.00%	16		
	Robbery - Person	1	1	0.00%	3	10	-70.00%	34		
	Aggravated Assault - Non DV	3	1	200.00%	9	10	-10.00%	68		
	Aggravated Assault - DV	1	1	0.00%	3	6	-50.00%	54		
Violent Total:		8	6	33.33%	23	32	-28.13%	213		
Property	Burglary - Residential	7	3	133.33%	17	10	70.00%	143		
	Burglary Garage	1	1	0.00%	3	8	-62.50%	63		
	Burglary Commercial	2	1	100.00%	6	5	20.00%	58		
	Larceny	37	43	-13.95%	141	145	-2.76%	1436		
	Vehicle Theft	9	7	28.57%	34	15	126.67%	262		
	Arson	1	0		4	1	300.00%	11		
Property Total:		57	55	3.64%	205	184	11.41%	1973		
Preliminary Part 1 Crime Totals:		65	61	6.56%	228	216	5.56%	2186		
Current 7 Day Period:		10/22/2017 - 10/28/2017			Prior 7 Day Period:		10/15/2017 - 10/21/2017			
Current 28 Day Period:		10/1/2017 - 10/28/2017			Prior 28 Day Period:		9/3/2017 - 9/30/2017			
Current YTD Day Period:		1/1/2017 - 10/28/2017			Prior YTD Period:		1/1/2016 - 10/28/2016			

Prepared by SPD Crime Analysis Office - Tuesday, October 31, 2017

NOTE: SPD moved from UCR to the NIBRS reporting standard on 10/4/16 following the transition to a new RMS System. [Numbers on CompStat reports prior to this date should not be used as a comparison to those on this report.](#) Additional info on these reporting standards can be found on the FBI website: <https://ucr.fbi.gov/nibrs-overview>

This chart represents Preliminary counts of selected crime categories from Police Case Reports. Full statistical analysis to determine the confidence level of this data has not been performed. The % change columns on the preliminary counts differ from the percentage change on the NIBRS crime report, sometimes significantly. The CompStat report is designed for operational use and includes only selected NIBRS categories and coding less complex than full NIBRS rules. Official statistics for these and other NIBRS categories can be found on WASPC & FBI websites once available.





City of Spokane

Northeast District (P4)

Selected Crime Codes

2017-10-22 to 2017-10-28

Prepared By:
Crime Analysis Unit
Spokane Police Department

Legend

NIBRS Events



Criminal Homicide



Rape



Robbery Commercial



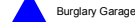
Robbery Person



Aggravated Assault



Burglary Residential



Burglary Garage



Burglary Commercial



Vehicle Prowling



Vehicle Theft



Arson



Cases Represent LERMS Crime Codes
Points may indicate multiple events
Note: Veh Prowl is only Larceny displayed

For Additional Information on
Incidents pertaining to an
Area, Trend, or Pattern
Contact Information Analysis

0 0.2 0.4 0.8 Miles



THIS IS NOT A LEGAL DOCUMENT.
The information shown on this map is compiled
from various sources and is subject to constant
revision. Information shown on this map should
not be used to determine the location of facilities
in relationship to property lines, section lines,
streets, etc.

Sunday - Saturday

NE - Northeast District (P4)

10/22/2017 TO 10/28/2017



A/C	Offense Statute	Address	Reported Date	Dist
<u>SPB4BE</u>				
C	ASSAULT-1D	2200 E EMPIRE AVE	10/25/2017	P4
C	BURGLARY 1D RESIDENTIAL	2200 E EMPIRE AVE	10/25/2017	P4
C	BURGLARY 2D COMMERCIAL	2800 E PROVIDENCE AVE	10/22/2017	P4
C	BURGLARY 2D COMMERCIAL	2700 E GARLAND AVE	10/26/2017	P4
A	BURGLARY-RESIDENTIAL	2200 E LONGFELLOW AVE	10/23/2017	P4
C	RAPE-1ST DEG (RAPE)		10/25/2017	P4
C	ROBBERY 1D PERSON (NOT PURSE SNATCHING)	2200 E EMPIRE AVE	10/25/2017	P4
C	ROBBERY 2D COMMERCIAL (NOT PURSE SNATCHING)	3400 N CRESTLINE ST	10/22/2017	P4
C	THEFT OF MOTOR VEHICLE	3000 N COOK ST	10/23/2017	P4
C	THEFT OF MOTOR VEHICLE	2800 N STONE ST	10/23/2017	P3
C	THEFT OF MOTOR VEHICLE	1500 E GORDON AVE	10/23/2017	P4
C	THEFT OF MOTOR VEHICLE	4100 N REGAL ST	10/25/2017	P4
C	THEFT-2D (From Motor Vehicle)	2700 N NELSON ST	10/22/2017	P4
C	THEFT-2D (From Motor Vehicle)	2700 N NELSON ST	10/22/2017	P4
C	THEFT-3D (All Other Thefts)	3000 E EUCLID AVE	10/24/2017	P4
C	THEFT-3D (All Other Thefts)	1700 E RICH AVE	10/26/2017	P4
C	THEFT-3D (From Building)	1800 E BRIDGEPORT AVE	10/25/2017	P4
A	THEFT-3D (From Motor Vehicle)	4100 N REGAL ST	10/24/2017	P4
A	THEFT-3D (From Motor Vehicle)	4100 N REGAL ST	10/27/2017	P4
C	THEFT-3D (Motor Vehicle Parts or Accessories)	2900 E ROCKWELL AVE	10/25/2017	P4
C	THEFT-3D (Shoplifting)	3900 N MARKET ST	10/23/2017	P4
<u>SPB4HI</u>				
C	ASSAULT-1D	N HAVEN ST / E WABASH AVE	10/26/2017	P4
C	THEFT OF MOTOR VEHICLE	5800 N REGAL ST	10/23/2017	P4
C	THEFT OF MOTOR VEHICLE	5000 N LACEY ST	10/24/2017	P4
C	THEFT OF MOTOR VEHICLE	3000 E WELLESLEY AVE	10/26/2017	P4
C	THEFT-1D (Pocket Picking)	4000 N MARKET ST	10/25/2017	P4
C	THEFT-CITY (Motor Vehicle Parts or Accessories)	2900 E WELLESLEY AVE	10/27/2017	P4
<u>SPB4LO</u>				
C	ARSON-2ND DEG	2400 N COLUMBUS ST	10/27/2017	P4
C	ASSAULT-1D	100 E NORA AVE	10/27/2017	P2
C	BURGLARY 1D GARAGE	2500 N MADEIRA ST	10/24/2017	P4
C	BURGLARY-RESIDENTIAL	300 E SINTO AVE	10/22/2017	P4
C	BURGLARY-RESIDENTIAL	500 E BALDWIN AVE	10/24/2017	P2
C	BURGLARY-RESIDENTIAL	500 E BALDWIN AVE	10/24/2017	P3
C	BURGLARY-RESIDENTIAL	800 E ERMINA AVE	10/27/2017	P3
C	RAPE OF A CHILD-1D (RAPE)		10/26/2017	P3

A/C	Offense Statute	Address	Reported Date	Dist
C	THEFT OF MOTOR VEHICLE	1300 N HAMILTON ST	10/23/2017	P4
C	THEFT-1D (From Building)	2500 N MADELIA ST	10/24/2017	P4
C	THEFT-2D (From Building)	300 E SINTO AVE	10/22/2017	P4
C	THEFT-2D (From Building)	2000 N HAMILTON ST	10/24/2017	P4
C	THEFT-2D (From Building)	500 E BALDWIN AVE	10/24/2017	P3
C	THEFT-2D (From Motor Vehicle)	400 E SINTO AVE	10/22/2017	P4
C	THEFT-2D (Motor Vehicle Parts or Accessories)	1000 E ERMINA AVE	10/23/2017	P4
C	THEFT-3D (All Other Thefts)	2000 N HAMILTON ST	10/23/2017	P4
C	THEFT-3D (From Building)	1000 E BALDWIN AVE	10/26/2017	P4
C	THEFT-3D (From Motor Vehicle)	900 E ERMINA AVE	10/23/2017	P4
C	THEFT-3D (Motor Vehicle Parts or Accessories)	1000 E BOONE AVE	10/22/2017	P4
C	THEFT-3D (Motor Vehicle Parts or Accessories)	1300 N DAKOTA ST	10/24/2017	P4
C	THEFT-3D (Shoplifting)	900 E MISSION AVE	10/23/2017	P4
C	THEFT-3D (Shoplifting)	2400 N DIVISION ST	10/27/2017	P4
C	THEFT-CITY (Shoplifting)	2400 N DIVISION ST	10/25/2017	P4
C	THEFT-CITY (Shoplifting)	200 E NORTH FOOTHILLS DR	10/26/2017	P4
C	THEFT-CITY (Shoplifting)	2400 N DIVISION ST	10/26/2017	P4

SPB4MI

C	ASSAULT - 4D (Weapon Involved)	3400 E MONTGOMERY AVE	10/26/2017	P4
C	BURGLARY 1D RESIDENTIAL	4300 E GRACE AVE	10/25/2017	P4
C	THEFT OF MOTOR VEHICLE	3100 E JACKSON AVE	10/25/2017	P4
C	THEFT-3D (All Other Thefts)	4200 E ERMINA AVE	10/23/2017	P4
C	THEFT-3D (From Motor Vehicle)	3500 E JACKSON AVE	10/26/2017	P4

SPOKANE POLICE DEPARTMENT



SOUTH **Police Service Area**

PSA Commander

Captain Tracie Meidl

South Central District (P5)

Southeast District (P6)

Southwest District (P7)



POLICE SUMMARY - Ending: Saturday, October 28, 2017

SOUTH PRECINCT (P5, P6, and P7)



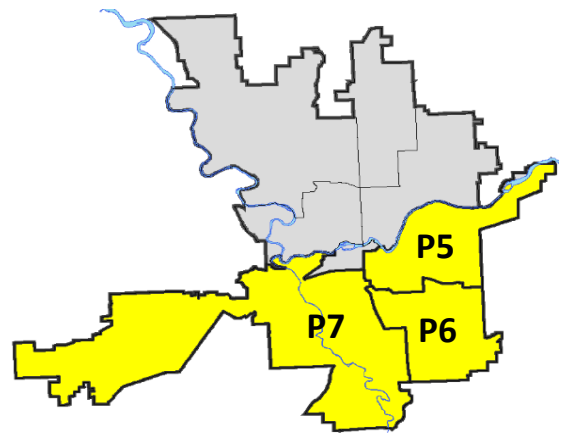
Preliminary IBR Counts

NIBRS Categories (Part 1 Selected)		7 Day Comparison			28 Day Comparison			YTD Comparison		
		Current	Prior	Percent	Current	Prior	Percent	Current	Prior	Percent
Violent	Criminal Homicide	0	0		0	0		1		
	Rape	3	2	50.00%	9	7	28.57%	82		
	Robbery - Commercial	0	0		0	2	-100.00%	11		
	Robbery - Person	2	0		4	3	33.33%	45		
	Aggravated Assault - Non DV	3	2	50.00%	9	13	-30.77%	121		
	Aggravated Assault - DV	3	2	50.00%	8	17	-52.94%	94		
Violent Total:		11	6	83.33%	30	42	-28.57%	354		
Property	Burglary - Residential	6	12	-50.00%	37	35	5.71%	382		
	Burglary Garage	4	2	100.00%	13	19	-31.58%	197		
	Burglary Commercial	4	2	100.00%	11	17	-35.29%	124		
	Larceny	72	65	10.77%	281	319	-11.91%	3271		
	Vehicle Theft	9	15	-40.00%	38	45	-15.56%	536		
	Arson	0	0		0	7	-100.00%	16		
Property Total:		95	96	-1.04%	380	442	-14.03%	4526		
Preliminary Part 1 Crime Totals:		106	102	3.92%	410	484	-15.29%	4880		
Current 7 Day Period:		10/22/2017 - 10/28/2017			Prior 7 Day Period:		10/15/2017 - 10/21/2017			
Current 28 Day Period:		10/1/2017 - 10/28/2017			Prior 28 Day Period:		9/3/2017 - 9/30/2017			
Current YTD Day Period:		1/1/2017 - 10/28/2017			Prior YTD Period:		1/1/2016 - 10/28/2016			

Prepared by SPD Crime Analysis Office - Tuesday, October 31, 2017

NOTE: SPD moved from UCR to the NIBRS reporting standard on 10/4/16 following the transition to a new RMS System. [Numbers on CompStat reports prior to this date should not be used as a comparison to those on this report.](#) Additional info on these reporting standards can be found on the FBI website: <https://ucr.fbi.gov/nibrs-overview>

This chart represents Preliminary counts of selected crime categories from Police Case Reports. Full statistical analysis to determine the confidence level of this data has not been performed. The % change columns on the preliminary counts differ from the percentage change on the NIBRS crime report, sometimes significantly. The CompStat report is designed for operational use and includes only selected NIBRS categories and coding less complex than full NIBRS rules. Official statistics for these and other NIBRS categories can be found on WASPC & FBI websites once available.



POLICE SUMMARY - Ending: Saturday, October 28, 2017



SE - South Central District (P5)

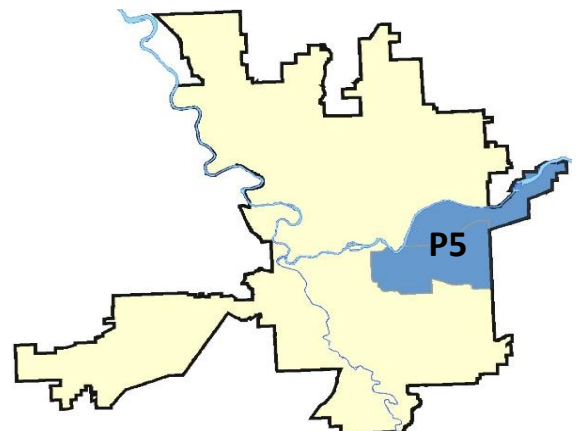
Preliminary IBR Counts

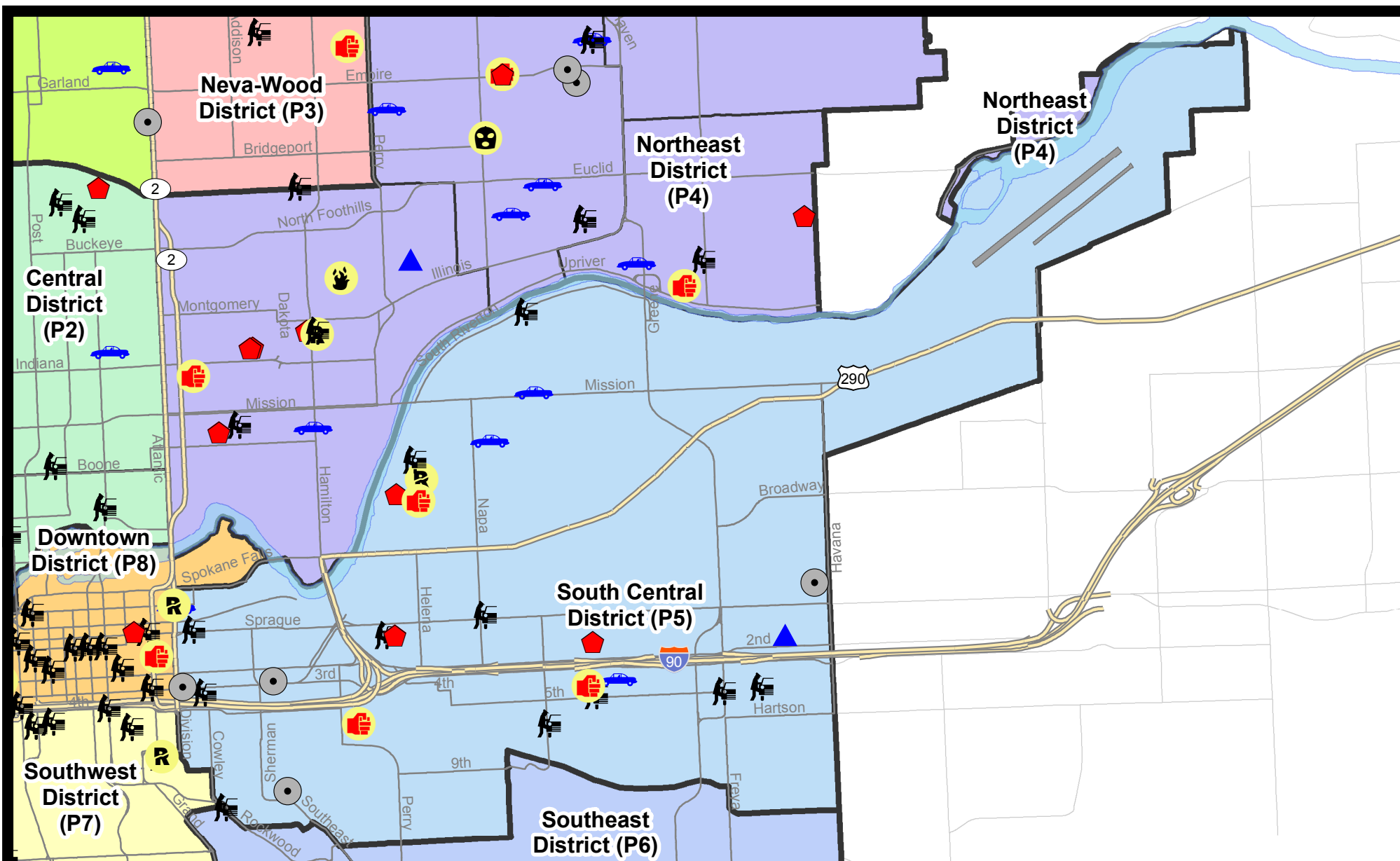
NIBRS Categories (Part 1 Selected)		7 Day Comparison			28 Day Comparison			YTD Comparison		
		Current	Prior	Percent	Current	Prior	Percent	Current	Prior	Percent
Violent	Criminal Homicide	0	0		0	0		0		
	Rape	2	0		3	4	-25.00%	29		
	Robbery - Commercial	0	0		0	2	-100.00%	6		
	Robbery - Person	0	0		0	0		24		
	Aggravated Assault - Non DV	2	0		4	9	-55.56%	65		
	Aggravated Assault - DV	3	1	200.00%	7	5	40.00%	46		
Violent Total:		7	1	600.00%	14	20	-30.00%	170		
Property	Burglary - Residential	3	7	-57.14%	19	15	26.67%	141		
	Burglary Garage	2	0		5	6	-16.67%	46		
	Burglary Commercial	4	1	300.00%	9	12	-25.00%	80		
	Larceny	21	27	-22.22%	109	111	-1.80%	1165		
	Vehicle Theft	5	8	-37.50%	21	23	-8.70%	258		
	Arson	0	0		0	0		2		
Property Total:		35	43	-18.60%	163	167	-2.40%	1692		
Preliminary Part 1 Crime Totals:		42	44	-4.55%	177	187	-5.35%	1862		
Current 7 Day Period:		10/22/2017 - 10/28/2017			Prior 7 Day Period:		10/15/2017 - 10/21/2017			
Current 28 Day Period:		10/1/2017 - 10/28/2017			Prior 28 Day Period:		9/3/2017 - 9/30/2017			
Current YTD Day Period:		1/1/2017 - 10/28/2017			Prior YTD Period:		1/1/2016 - 10/28/2016			

Prepared by SPD Crime Analysis Office - Tuesday, October 31, 2017

NOTE: SPD moved from UCR to the NIBRS reporting standard on 10/4/16 following the transition to a new RMS System. [Numbers on CompStat reports prior to this date should not be used as a comparison to those on this report.](#) Additional info on these reporting standards can be found on the FBI website: <https://ucr.fbi.gov/nibrs-overview>

This chart represents Preliminary counts of selected crime categories from Police Case Reports. Full statistical analysis to determine the confidence level of this data has not been performed. The % change columns on the preliminary counts differ from the percentage change on the NIBRS crime report, sometimes significantly. The CompStat report is designed for operational use and includes only selected NIBRS categories and coding less complex than full NIBRS rules. Official statistics for these and other NIBRS categories can be found on WASPC & FBI websites once available.





City of Spokane
South Central District (P5)
Selected
Crime Types
2017-10-22 to 2017-10-28

Prepared By:
Crime Analysis Unit
Spokane Police Department

Legend

NIBRS Events



Criminal Homicide



Rape



Robbery Commercial



Robbery Person



Aggravated Assault



Burglary Residential



Burglary Garage



Burglary Commercial



Vehicle Prowling



Vehicle Theft



Arson

Cases Represent LERMS Crime Codes

Points may indicate multiple events

Note: Veh Prowl is only Larceny category displayed



For Additional Information on Incidents
 pertaining to an Area, Trend, or Pattern
 Contact Information Analysis

0 0.2 0.4 0.6 0.8 1 Miles



THIS IS NOT A LEGAL DOCUMENT:
 The information shown on this map is compiled
 from various sources and is subject to constant
 revision. Information shown on this map should
 not be used to determine the location of facilities
 in relationship to property lines, section lines,
 streets, etc.

Sunday - Saturday

10/22/2017 TO 10/28/2017

SE - South Central District (P5)



A/C	Offense Statute	Address	Reported Date	Dist
<u>SPC5EC</u>				
C	ASSAULT - 4D (Weapon Involved)	2600 E 4TH AVE	10/24/2017	P6
C	ASSAULT OF A CHILD-2D	600 S RICHARD ALLEN CT	10/27/2017	P5
C	BURGLARY 1D RESIDENTIAL	2700 E PACIFIC AVE	10/27/2017	P7
C	BURGLARY 2D COMMERCIAL	4100 E MAIN AVE	10/22/2017	P6
C	BURGLARY 2D COMMERCIAL	0 E 3RD AVE	10/22/2017	P8
A	BURGLARY 2D COMMERCIAL	600 E 3RD AVE	10/23/2017	P6
C	BURGLARY 2D COMMERCIAL	900 S HATCH ST	10/27/2017	P5
C	BURGLARY 2D GARAGE	4000 E PACIFIC AVE	10/24/2017	P6
C	BURGLARY-RESIDENTIAL	1400 E 1ST AVE	10/22/2017	P5
C	RAPE-3D (RAPE)		10/24/2017	P8
C	THEFT OF MOTOR VEHICLE	2900 E 4TH AVE	10/25/2017	P5
C	THEFT OF MOTOR VEHICLE	100 N DIVISION ST	10/26/2017	P8
C	THEFT-1D (From Building)	1200 E TRENT AVE	10/24/2017	P5
C	THEFT-2D (From Building)	200 N DIVISION ST	10/22/2017	P5
C	THEFT-2D (From Building)	2400 E SPRAGUE AVE	10/23/2017	P5
C	THEFT-2D (Motor Vehicle Parts or Accessories)	3700 E TRENT AVE	10/26/2017	P5
C	THEFT-3D (From Building)	4000 E PACIFIC AVE	10/24/2017	P6
C	THEFT-3D (From Building)	3700 E 13TH AVE	10/26/2017	P5
C	THEFT-3D (From Building)	1700 E SPRAGUE AVE	10/26/2017	P5
C	THEFT-3D (From Motor Vehicle)	2700 E 5TH AVE	10/22/2017	P5
A	THEFT-3D (From Motor Vehicle)	600 S ALTAMONT ST	10/23/2017	P5
C	THEFT-3D (From Motor Vehicle)	2000 E SPRAGUE AVE	10/24/2017	P5
C	THEFT-3D (From Motor Vehicle)	E 5TH AVE / S FREYA ST	10/24/2017	P5
C	THEFT-3D (From Motor Vehicle)	3800 E 5TH AVE	10/24/2017	P5
C	THEFT-3D (From Motor Vehicle)	100 E SPRAGUE AVE	10/26/2017	P5
A	THEFT-3D (From Motor Vehicle)	1300 E 1ST AVE	10/26/2017	P5
A	THEFT-3D (From Motor Vehicle)	100 E 3RD AVE	10/27/2017	P5
C	THEFT-3D (Motor Vehicle Parts or Accessories)	3000 E SPRAGUE AVE	10/24/2017	P5
C	THEFT-3D (Motor Vehicle Parts or Accessories)	3200 E TRENT AVE	10/26/2017	P5
C	THEFT-CITY (Shoplifting)	100 E 3RD AVE	10/22/2017	P8
<u>SPC5GP</u>				
C	ASSAULT-2D	1600 E MALLON AVE	10/27/2017	P5
C	BURGLARY-RESIDENTIAL	900 N HOGAN ST	10/23/2017	P5
C	HARASSMENT (Weapon Involved)	1600 E MALLON AVE	10/27/2017	P5
C	RAPE-3D (RAPE)		10/24/2017	P5
C	THEFT OF MOTOR VEHICLE	2400 E MISSION AVE	10/25/2017	P5
C	THEFT OF MOTOR VEHICLE	2100 E BOONE AVE	10/26/2017	P5
C	THEFT-2D (From Motor Vehicle)	1100 N HELENA ST	10/25/2017	P5

For protection of victim privacy, the entire address on sexual assault crimes has been redacted.

<u>A/C</u>	<u>Offense Statute</u>	<u>Address</u>	<u>Reported Date</u>	<u>Dist</u>
C	THEFT-3D (From Motor Vehicle)	2400 E SOUTH RIVERTON AVE	10/23/2017	P5
C	THEFT-3D (Shoplifting)	5400 E TRENT AVE	10/26/2017	P5

POLICE SUMMARY - Ending: Saturday, October 28, 2017



SE - Southeast District (P6)

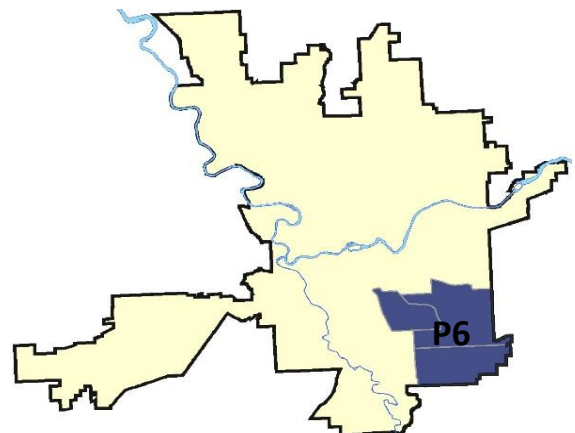
Preliminary IBR Counts

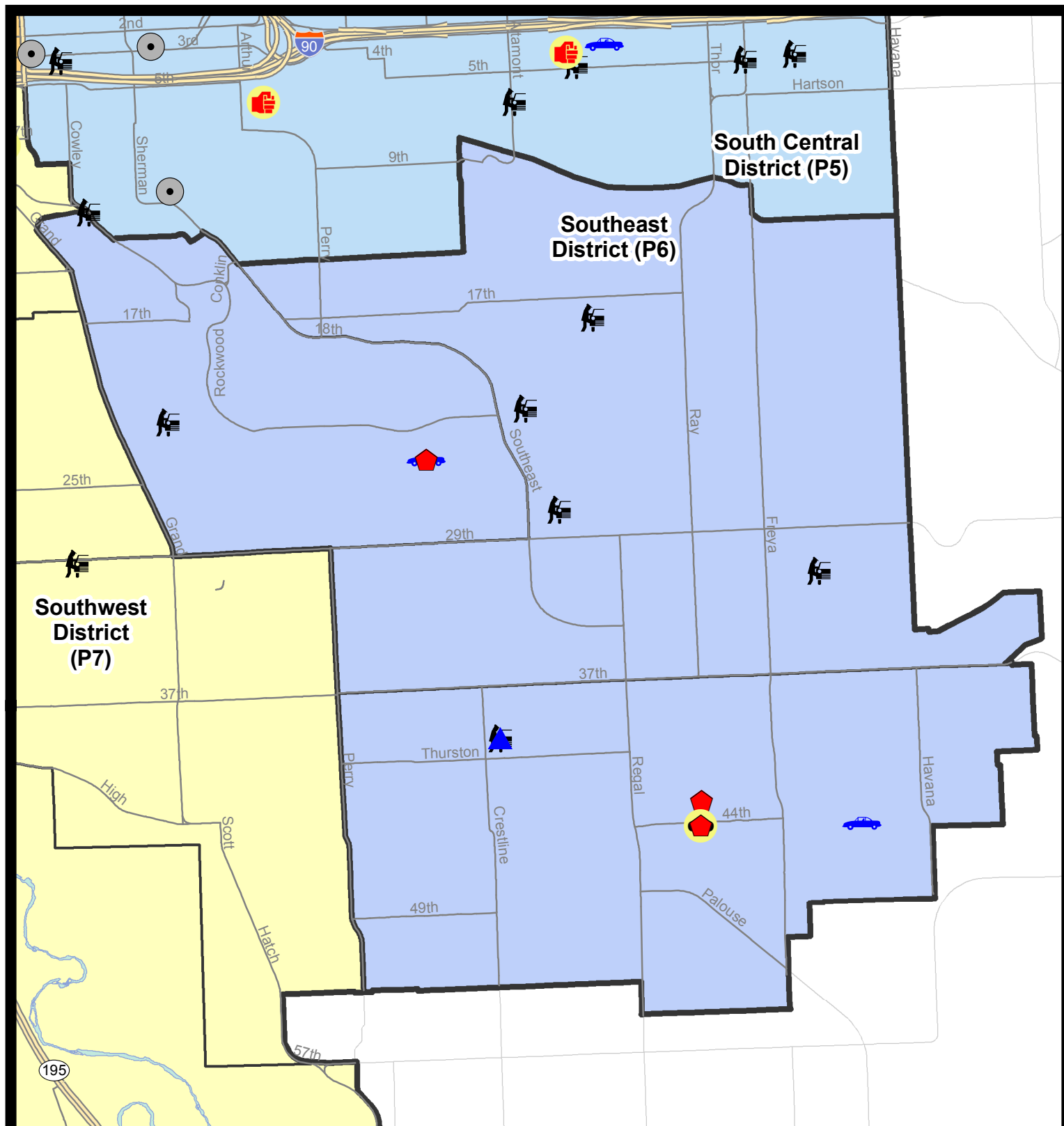
NIBRS Categories (Part 1 Selected)		7 Day Comparison			28 Day Comparison			YTD Comparison		
		Current	Prior	Percent	Current	Prior	Percent	Current	Prior	Percent
Violent	Criminal Homicide	0	0		0	0		0		
	Rape	0	0		1	1	0.00%	23		
	Robbery - Commercial	0	0		0	0		3		
	Robbery - Person	1	0		2	0		9		
	Aggravated Assault - Non DV	0	0		0	1	-100.00%	18		
	Aggravated Assault - DV	0	0		0	2	-100.00%	15		
Violent Total:		1	0		3	4	-25.00%	68		
Property	Burglary - Residential	3	5	-40.00%	10	12	-16.67%	109		
	Burglary Garage	1	2	-50.00%	4	7	-42.86%	71		
	Burglary Commercial	0	0		1	1	0.00%	10		
	Larceny	20	17	17.65%	67	57	17.54%	811		
	Vehicle Theft	3	3	0.00%	8	7	14.29%	105		
	Arson	0	0		0	4	-100.00%	7		
Property Total:		27	27	0.00%	90	88	2.27%	1113		
Preliminary Part 1 Crime Totals:		28	27	3.70%	93	92	1.09%	1181		
Current 7 Day Period:		10/22/2017 - 10/28/2017			Prior 7 Day Period:		10/15/2017 - 10/21/2017			
Current 28 Day Period:		10/1/2017 - 10/28/2017			Prior 28 Day Period:		9/3/2017 - 9/30/2017			
Current YTD Day Period:		1/1/2017 - 10/28/2017			Prior YTD Period:		1/1/2016 - 10/28/2016			

Prepared by SPD Crime Analysis Office - Tuesday, October 31, 2017

NOTE: SPD moved from UCR to the NIBRS reporting standard on 10/4/16 following the transition to a new RMS System. [Numbers on CompStat reports prior to this date should not be used as a comparison to those on this report.](#) Additional info on these reporting standards can be found on the FBI website: <https://ucr.fbi.gov/nibrs-overview>

This chart represents Preliminary counts of selected crime categories from Police Case Reports. Full statistical analysis to determine the confidence level of this data has not been performed. The % change columns on the preliminary counts differ from the percentage change on the NIBRS crime report, sometimes significantly. The CompStat report is designed for operational use and includes only selected NIBRS categories and coding less complex than full NIBRS rules. Official statistics for these and other NIBRS categories can be found on WASPC & FBI websites once available.





City of Spokane
Southeast District (P6)
Selected Crime Codes
2017-10-22 to 2017-10-28
 Prepared By:
 Crime Analysis Unit
 Spokane Police Department

Legend

NIBRS Events

Criminal Homicide	Robbery Person	Burglary Commercial
Rape	Aggravated Assault	Vehicle Prowling
Robbery Commercial	Burglary Residential	Vehicle Theft
Burglary Garage	Arson	

*Cases Represent LERMS Crime Codes
 Points may indicate multiple events
 Note: Veh Prowl is only Larceny displayed*

For Additional Information on Incidents pertaining to an Area, Trend, or Pattern Contact Information Analysis

0 0.15 0.3 0.6 Miles

THIS IS NOT A LEGAL DOCUMENT:
 The information shown on this map is compiled from various sources and is subject to constant revision. Information shown on this map should not be used to determine the location of facilities in relationship to property lines, section lines, streets, etc.

Sunday - Saturday

SE - Southeast District (P6)

10/22/2017 TO 10/28/2017



A/C	Offense Statute	Address	Reported Date	Dist
<u>SPC6LH</u>				
C	THEFT-2D (From Motor Vehicle)	2200 S SOUTHEAST BLVD	10/23/2017	P6
C	THEFT-2D (From Motor Vehicle)	3800 E 31ST AVE	10/26/2017	P6
C	THEFT-3D (All Other Thefts)	2600 E 29TH AVE	10/27/2017	P6
C	THEFT-3D (From Motor Vehicle)	2600 E 27TH AVE	10/25/2017	P6
C	THEFT-3D (From Motor Vehicle)	2700 E 18TH AVE	10/27/2017	P6
C	THEFT-3D (Motor Vehicle Parts or Accessories)	3000 E 30TH AVE	10/24/2017	P6
C	THEFT-3D (Motor Vehicle Parts or Accessories)	2600 E 27TH AVE	10/25/2017	P6
C	THEFT-3D (Shoplifting)	2600 E 29TH AVE	10/27/2017	P6
C	THEFT-CITY (Shoplifting)	2900 E 27TH AVE	10/25/2017	P6
<u>SPC6RW</u>				
C	BURGLARY 1D RESIDENTIAL	2400 S NAPA ST	10/25/2017	P6
C	THEFT OF MOTOR VEHICLE	2400 S NAPA ST	10/25/2017	P6
C	THEFT(FIREARM) (From Building)	2400 S NAPA ST	10/25/2017	P6
C	THEFT-1D (From Building)	2400 S NAPA ST	10/25/2017	P6
C	THEFT-3D (From Motor Vehicle)	600 E 22ND AVE	10/22/2017	P6
A	THEFT-3D (From Motor Vehicle)	1000 S ROCKWOOD BLVD	10/25/2017	P6
<u>SPC6SG</u>				
C	BURGLARY 2D GARAGE	3900 S LEE ST	10/22/2017	P6
C	BURGLARY-RESIDENTIAL	3200 E 43RD AVE	10/24/2017	P6
A	BURGLARY-RESIDENTIAL	3200 E 44TH AVE	10/25/2017	P6
A	ROBBERY 2D PERSON (NOT PURSE SNATCHING)	3200 E 44TH AVE	10/25/2017	P6
C	THEFT OF MOTOR VEHICLE	4400 S MYRTLE ST	10/26/2017	P6
C	THEFT-2D (From Building)	3900 S LEE ST	10/22/2017	P6
C	THEFT-2D (From Building)	4800 S PALOUSE HWY	10/23/2017	P6
C	THEFT-3D (All Other Thefts)	3200 E 44TH AVE	10/25/2017	P6
C	THEFT-CITY (Shoplifting)	4900 S REGAL ST	10/22/2017	P6
C	VEHICLE PROWLING 2ND	3900 S LEE ST	10/22/2017	P6

POLICE SUMMARY - Ending: Saturday, October 28, 2017



SW - Southwest District (P7)

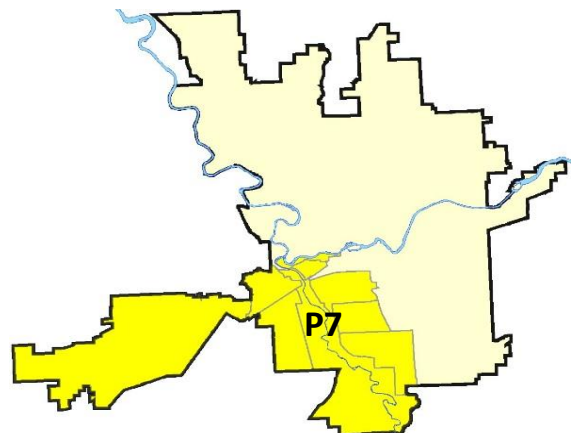
Preliminary IBR Counts

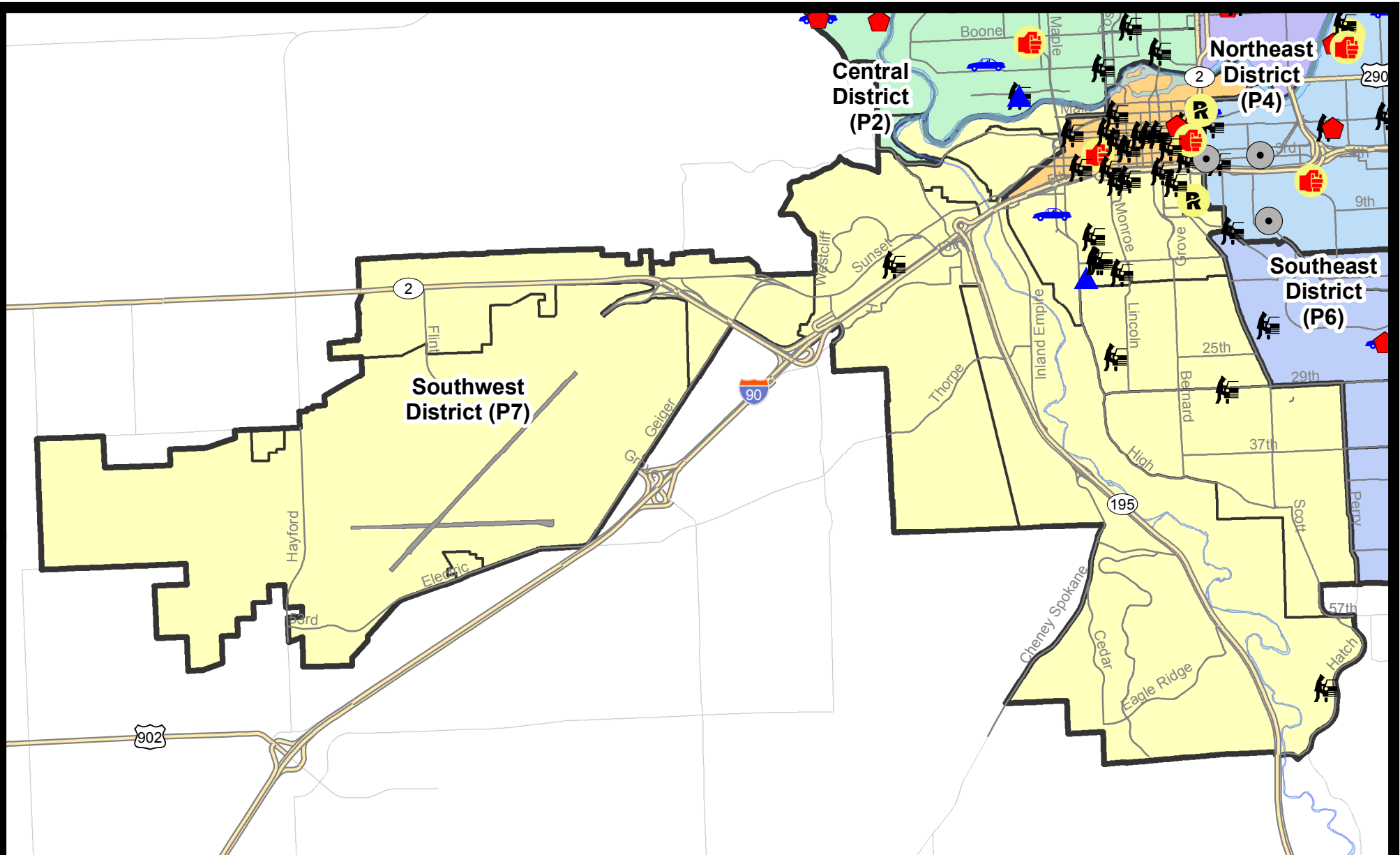
NIBRS Categories (Part 1 Selected)		7 Day Comparison			28 Day Comparison			YTD Comparison		
		Current	Prior	Percent	Current	Prior	Percent	Current	Prior	Percent
Violent	Criminal Homicide	0	0		0	0		1		
	Rape	1	2	-50.00%	5	2	150.00%	30		
	Robbery - Commercial	0	0		0	0		2		
	Robbery - Person	1	0		2	3	-33.33%	12		
	Aggravated Assault - Non DV	1	2	-50.00%	5	3	66.67%	38		
	Aggravated Assault - DV	0	1	-100.00%	1	10	-90.00%	33		
Violent Total:		3	5	-40.00%	13	18	-27.78%	116		
Property	Burglary - Residential	0	0		8	8	0.00%	132		
	Burglary Garage	1	0		4	6	-33.33%	80		
	Burglary Commercial	0	1	-100.00%	1	4	-75.00%	34		
	Larceny	31	21	47.62%	105	151	-30.46%	1295		
	Vehicle Theft	1	4	-75.00%	9	15	-40.00%	173		
	Arson	0	0		0	3	-100.00%	7		
Property Total:		33	26	26.92%	127	187	-32.09%	1721		
Preliminary Part 1 Crime Totals:		36	31	16.13%	140	205	-31.71%	1837		
Current 7 Day Period:		10/22/2017 - 10/28/2017			Prior 7 Day Period:		10/15/2017 - 10/21/2017			
Current 28 Day Period:		10/1/2017 - 10/28/2017			Prior 28 Day Period:		9/3/2017 - 9/30/2017			
Current YTD Day Period:		1/1/2017 - 10/28/2017			Prior YTD Period:		1/1/2016 - 10/28/2016			

Prepared by SPD Crime Analysis Office - Tuesday, October 31, 2017

NOTE: SPD moved from UCR to the NIBRS reporting standard on 10/4/16 following the transition to a new RMS System. [Numbers on CompStat reports prior to this date should not be used as a comparison to those on this report.](#) Additional info on these reporting standards can be found on the FBI website: <https://ucr.fbi.gov/nibrs-overview>

This chart represents Preliminary counts of selected crime categories from Police Case Reports. Full statistical analysis to determine the confidence level of this data has not been performed. The % change columns on the preliminary counts differ from the percentage change on the NIBRS crime report, sometimes significantly. The CompStat report is designed for operational use and includes only selected NIBRS categories and coding less complex than full NIBRS rules. Official statistics for these and other NIBRS categories can be found on WASPC & FBI websites once available.





City of Spokane
Southwest District (P7)
Selected
Crime Types
2017-10-22 to 2017-10-28

Prepared By:
Crime Analysis Unit
Spokane Police Department

Legend

NIBRS Events

- | | | | |
|-------------------|--------------------|----------------------|---------------------|
| Criminal Homicide | Robbery Commercial | Aggravated Assault | Burglary Commercial |
| Rape | Robbery Person | Burglary Residential | Vehicle Prowling |
| | Burglary Garage | Vehicle Theft | Arson |

Cases Represent LERMS Crime Codes
 Points may indicate multiple events
 Note: Veh Prowl is only Larceny category displayed



For Additional Information on Incidents
 pertaining to an Area, Trend, or Pattern
 Contact Information Analysis

0 0.2 0.4 0.6 0.8 1 1.2 1.4 1.6 Miles



THIS IS NOT A LEGAL DOCUMENT:
 The information shown on this map is compiled
 from various sources and is subject to constant
 revision. Information shown on this map should
 not be used to determine the location of facilities
 in relationship to property lines, section lines,
 streets, etc.



Sunday - Saturday

SE - Southwest District (P7)

10/22/2017 TO 10/28/2017



A/C	Offense Statute	Address	Reported Date	Dist
<u>SPD7BA</u>				
C	THEFT-1D (All Other Thefts)	S CANNON ST / W SUNSET BLVD	10/22/2017	P7
C	THEFT-2D (From Building)	100 S COEUR D ALENE ST	10/23/2017	P7
C	THEFT-3D (All Other Thefts)	1600 W PACIFIC AVE	10/27/2017	P7
C	THEFT-3D (Motor Vehicle Parts or Accessories)	2100 W RIVERSIDE AVE	10/23/2017	P7
<u>SPD7CH</u>				
C	BURGLARY 2D GARAGE	1500 S ADAMS ST	10/23/2017	P7
C	MAIL THEFT (All Others)	600 S ADAMS ST	10/25/2017	P5
C	RAPE OF A CHILD-1D (RAPE)		10/25/2017	P7
C	THEFT OF MOTOR VEHICLE	1600 W 8TH AVE	10/25/2017	P7
C	THEFT-2D (From Building)	100 W 8TH AVE	10/24/2017	P7
C	THEFT-2D (From Motor Vehicle)	900 W 15TH AVE	10/26/2017	P7
C	THEFT-2D (From Motor Vehicle)	100 W 8TH AVE	10/26/2017	P7
C	THEFT-3D (All Other Thefts)	1400 S MAPLE ST	10/23/2017	P7
C	THEFT-3D (From Motor Vehicle)	1100 W 14TH AVE	10/22/2017	P7
C	THEFT-3D (From Motor Vehicle)	500 S BERNARD ST	10/22/2017	P7
C	THEFT-3D (From Motor Vehicle)	1100 W 14TH AVE	10/23/2017	P7
C	THEFT-3D (From Motor Vehicle)	W 4TH AVE / S WASHINGTON ST	10/24/2017	P7
A	THEFT-3D (From Motor Vehicle)	1200 W 11TH AVE	10/24/2017	P7
C	THEFT-3D (From Motor Vehicle)	100 W 8TH AVE	10/26/2017	P7
C	THEFT-3D (From Motor Vehicle)	100 W 8TH AVE	10/26/2017	P7
C	THEFT-3D (From Motor Vehicle)	900 W 5TH AVE	10/26/2017	P7
C	THEFT-3D (From Motor Vehicle)	800 W 5TH AVE	10/27/2017	P7
<u>SPD7CS</u>				
C	MAIL THEFT (All Others)	800 E 37TH AVE	10/24/2017	P6
C	THEFT-2D (From Motor Vehicle)	100 E 29TH AVE	10/23/2017	P7
C	THEFT-2D (Shoplifting)	800 E 29TH AVE	10/25/2017	P6
<u>SPD7GT</u>				
C	THEFT-3D (All Other Thefts)	3100 W SOUTH LOOP AVE	10/26/2017	P7
<u>SPD7LC</u>				
C	THEFT-3D (From Motor Vehicle)	6500 S DEVONSHIRE CT	10/24/2017	P7
<u>SPD7MC</u>				
C	THEFT-2D (All Other Thefts)	800 W 17TH AVE	10/24/2017	P7
C	THEFT-2D (From Motor Vehicle)	1000 W 24TH AVE	10/22/2017	P7
C	THEFT-CITY (From Building)	200 W 25TH AVE	10/24/2017	P7
<u>SPD7WH</u>				
C	THEFT-2D (From Motor Vehicle)	3400 W WOODLAND BLVD	10/27/2017	P7

SPOKANE POLICE DEPARTMENT

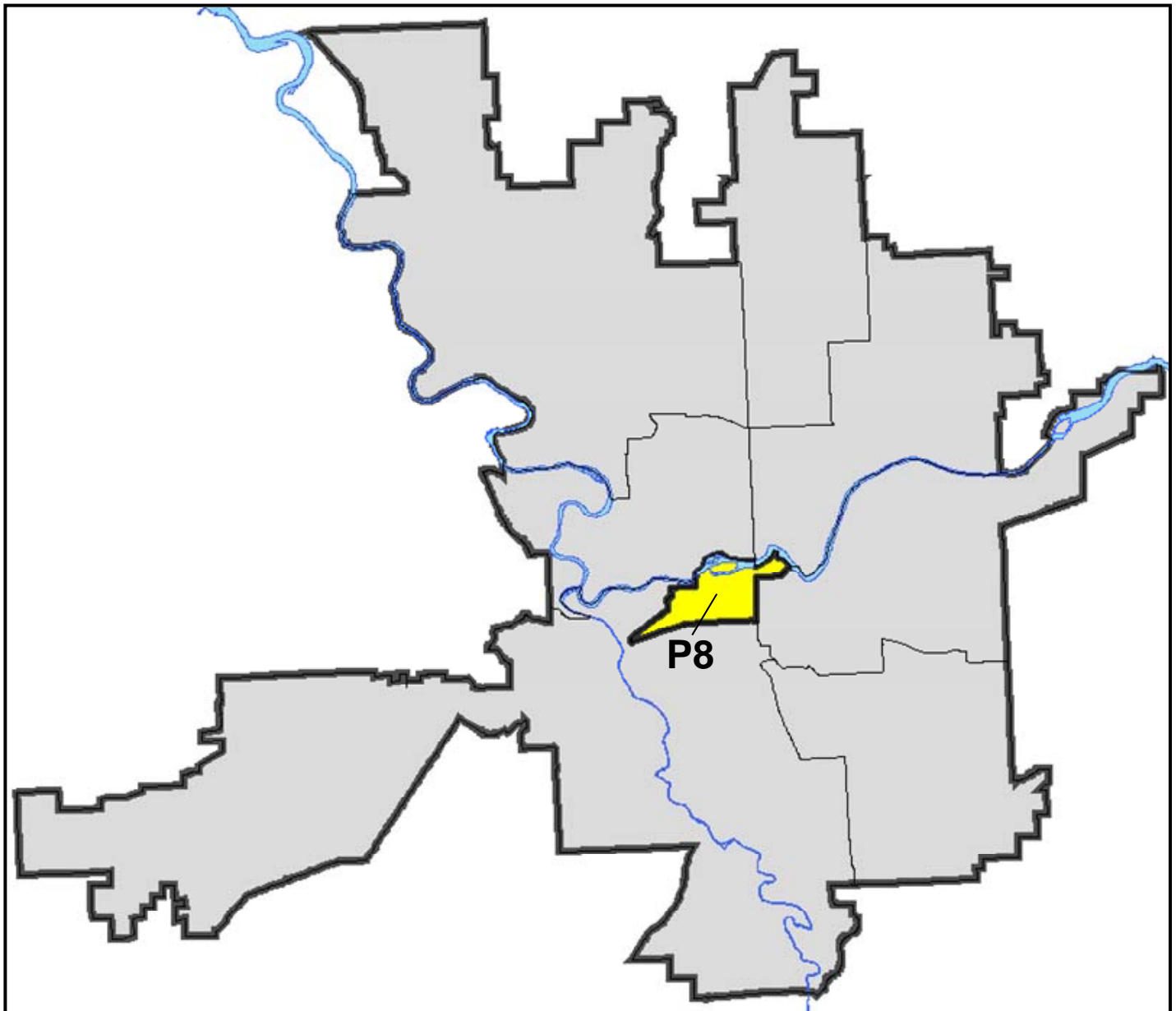
DOWNTOWN

Police Service Area



PSA Commander

Captain David Singley



POLICE SUMMARY - Ending: Saturday, October 28, 2017

DOWNTOWN PRECINCT (P8)



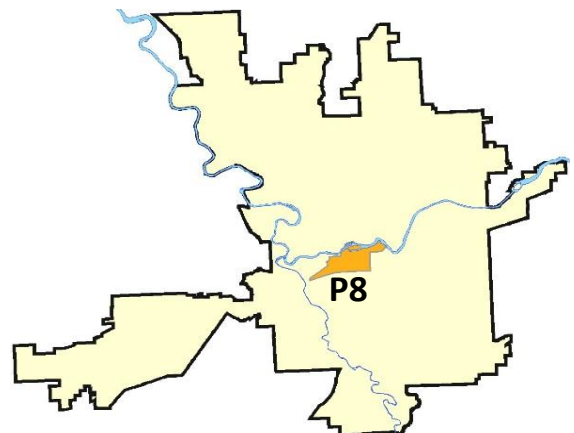
Preliminary IBR Counts

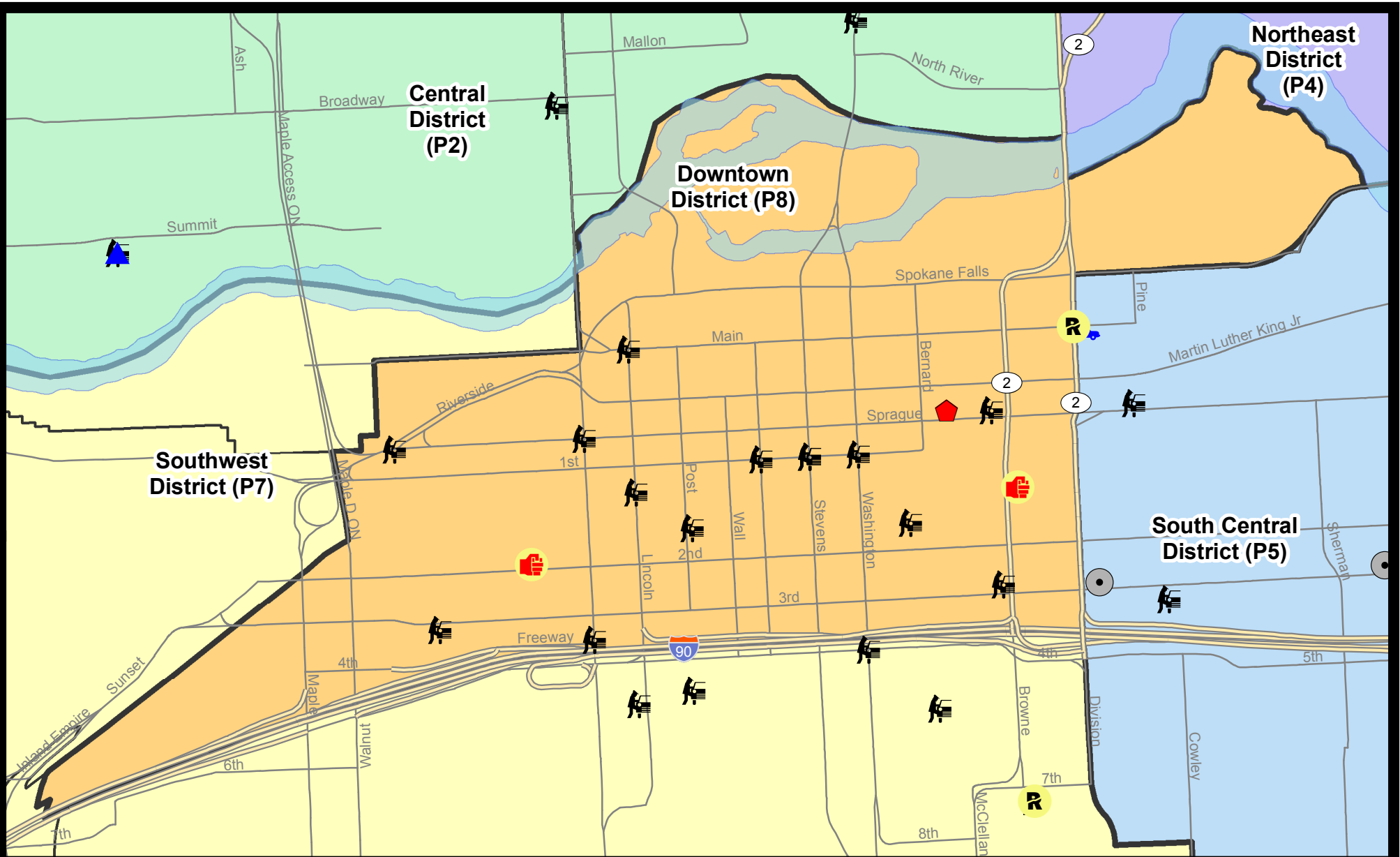
NIBRS Categories (Part 1 Selected)		7 Day Comparison			28 Day Comparison			YTD Comparison		
		Current	Prior	Percent	Current	Prior	Percent	Current	Prior	Percent
Violent	Criminal Homicide	0	0		0	0		0		
	Rape	0	0		2	1	100.00%	20		
	Robbery - Commercial	0	0		0	1	-100.00%	1		
	Robbery - Person	0	4	-100.00%	7	0		38		
	Aggravated Assault - Non DV	3	3	0.00%	10	12	-16.67%	88		
	Aggravated Assault - DV	0	1	-100.00%	1	2	-50.00%	17		
Violent Total:		3	8	-62.50%	20	16	25.00%	164		
Property	Burglary - Residential	1	0		4	1	300.00%	29		
	Burglary Garage	0	0		0	0		1		
	Burglary Commercial	0	2	-100.00%	3	3	0.00%	33		
	Larceny	32	25	28.00%	117	96	21.88%	986		
	Vehicle Theft	0	3	-100.00%	3	5	-40.00%	46		
	Arson	0	0		0	0		0		
Property Total:		33	30	10.00%	127	105	20.95%	1095		
Preliminary Part 1 Crime Totals:		36	38	-5.26%	147	121	21.49%	1259		
Current 7 Day Period:		10/22/2017 - 10/28/2017			Prior 7 Day Period:		10/15/2017 - 10/21/2017			
Current 28 Day Period:		10/1/2017 - 10/28/2017			Prior 28 Day Period:		9/3/2017 - 9/30/2017			
Current YTD Day Period:		1/1/2017 - 10/28/2017			Prior YTD Period:		1/1/2016 - 10/28/2016			

Prepared by SPD Crime Analysis Office - Tuesday, October 31, 2017

NOTE: SPD moved from UCR to the NIBRS reporting standard on 10/4/16 following the transition to a new RMS System. [Numbers on CompStat reports prior to this date should not be used as a comparison to those on this report.](#) Additional info on these reporting standards can be found on the FBI website: <https://ucr.fbi.gov/nibrs-overview>

This chart represents Preliminary counts of selected crime categories from Police Case Reports. Full statistical analysis to determine the confidence level of this data has not been performed. The % change columns on the preliminary counts differ from the percentage change on the NIBRS crime report, sometimes significantly. The CompStat report is designed for operational use and includes only selected NIBRS categories and coding less complex than full NIBRS rules. Official statistics for these and other NIBRS categories can be found on WASPC & FBI websites once available.




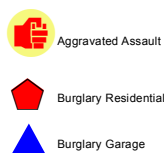



City of Spokane
Downtown District (P8)
Selected
Crime Types
2017-10-22 to 2017-10-28

Prepared By:
Crime Analysis Unit
Spokane Police Department

Legend

NIBRS Events



Cases Represent LERMS Crime Codes
 Points may indicate multiple events
 Note: Veh Prowl is only Larceny category displayed



For Additional Information on Incidents
 pertaining to an Area, Trend, or Pattern
 Contact Information Analysis

0 0.2 Miles



THIS IS NOT A LEGAL DOCUMENT:
 The information shown on this map is compiled
 from various sources and is subject to constant
 revision. Information shown on this map should
 not be used to determine the location of facilities
 in relationship to property lines, section lines,
 streets, etc.



Sunday - Saturday

10/22/2017 TO 10/28/2017

SW - Downtown District (P8)



A/C	Offense Statute	Address	Reported Date	Dist
C	ASSAULT-2D		10/23/2017	P8
SPD8RS				
C	ASSAULT - 4D (Weapon Involved)	1100 W 2ND AVE	10/26/2017	P8
C	ASSAULT-2D	0 W PACIFIC AVE	10/25/2017	P8
C	BURGLARY 1D RESIDENTIAL	200 W SPRAGUE AVE	10/23/2017	P8
C	MAIL THEFT (All Others)	0 W PACIFIC AVE	10/25/2017	P8
C	THEFT-1D (Pocket Picking)	100 N HOWARD ST	10/25/2017	P8
C	THEFT-2D (From Motor Vehicle)	200 W SPRAGUE AVE	10/27/2017	P8
C	THEFT-3D (All Other Thefts)	100 S HOWARD ST	10/23/2017	P8
C	THEFT-3D (From Building)	100 W 3RD AVE	10/22/2017	P8
C	THEFT-3D (From Building)	200 W SPRAGUE AVE	10/23/2017	P8
C	THEFT-3D (From Building)	0 N MONROE ST	10/24/2017	P8
C	THEFT-3D (From Building)	0 N POST ST	10/24/2017	P8
C	THEFT-3D (From Building)	0 W SPOKANE FALLS BLVD	10/25/2017	P8
C	THEFT-3D (From Building)	400 W SPRAGUE AVE	10/25/2017	P8
A	THEFT-3D (From Motor Vehicle)	N LINCOLN ST / W MAIN AVE	10/22/2017	P8
A	THEFT-3D (From Motor Vehicle)	W 1ST AVE / S STEVENS ST	10/23/2017	P8
C	THEFT-3D (From Motor Vehicle)	N MONROE ST / W SPRAGUE AVE	10/24/2017	P8
A	THEFT-3D (From Motor Vehicle)	100 W 3RD AVE	10/24/2017	P8
C	THEFT-3D (From Motor Vehicle)	S BERNARD ST / W PACIFIC AVE	10/24/2017	P8
C	THEFT-3D (From Motor Vehicle)	W 1ST AVE / S HOWARD ST	10/25/2017	P8
C	THEFT-3D (From Motor Vehicle)	S STEVENS ST / W 1ST AVE	10/25/2017	P8
C	THEFT-3D (From Motor Vehicle)	100 S POST ST	10/25/2017	P8
C	THEFT-3D (From Motor Vehicle)	W RIVERSIDE AVE / S CEDAR ST	10/25/2017	P8
C	THEFT-3D (From Motor Vehicle)	1300 W 3RD AVE	10/26/2017	P8
C	THEFT-3D (From Motor Vehicle)	S WASHINGTON ST / W 1ST AVE	10/27/2017	P8
C	THEFT-CITY (Shoplifting)	1600 W 3RD AVE	10/25/2017	P8
C	THEFT-CITY (Shoplifting)	700 W MAIN AVE	10/25/2017	P8
C	THEFT-CITY (Shoplifting)	700 W MAIN AVE	10/26/2017	P8
A	VEHICLE PROWLING-2D/No Theft	W RAILROAD ALLEY AVE / S LINCOLN ST	10/25/2017	P8
A	VEHICLE PROWLING-2D/No Theft	W FREEWAY AVE / S MONROE ST	10/27/2017	P8

POLICE SUMMARY - Ending: Saturday, October 28, 2017



Other Jurisdiction or Unk District

Preliminary IBR Counts

NIBRS Categories (Part 1 Selected)		7 Day Comparison			28 Day Comparison			YTD Comparison		
		Current	Prior	Percent	Current	Prior	Percent	Current	Prior	Percent
Violent	Criminal Homicide	0	0		0	0		0		
	Rape	0	0		0	0		16		
	Robbery - Commercial	0	0		0	0		8		
	Robbery - Person	0	0		0	0		13		
	Aggravated Assault - Non DV	0	0		1	0		47		
	Aggravated Assault - DV	0	0		0	0		10		
Violent Total:		0	0		1	0		94		
Property	Burglary - Residential	0	0		0	1	-100.00%	3		
	Burglary Garage	0	0		0	1	-100.00%	2		
	Burglary Commercial	0	0		0	0		1		
	Larceny	2	0		2	0		48		
	Vehicle Theft	0	0		0	1	-100.00%	33		
	Arson	0	0		0	0		2		
Property Total:		2	0		2	3	-33.33%	89		
Preliminary Part 1 Crime Totals:		2	0		3	3	0.00%	183		
Current 7 Day Period:		10/22/2017 - 10/28/2017			Prior 7 Day Period:		10/15/2017 - 10/21/2017			
Current 28 Day Period:		10/1/2017 - 10/28/2017			Prior 28 Day Period:		9/3/2017 - 9/30/2017			
Current YTD Day Period:		1/1/2017 - 10/28/2017			Prior YTD Period:		1/1/2016 - 10/28/2016			

Prepared by SPD Crime Analysis Office - Tuesday, October 31, 2017

NOTE: SPD moved from UCR to the NIBRS reporting standard on 10/4/16 following the transition to a new RMS System. [Numbers on CompStat reports prior to this date should not be used as a comparison to those on this report.](#) Additional info on these reporting standards can be found on the FBI website: <https://ucr.fbi.gov/nibrs-overview>

This chart represents Preliminary counts of selected crime categories from Police Case Reports. Full statistical analysis to determine the confidence level of this data has not been performed. The % change columns on the preliminary counts differ from the percentage change on the NIBRS crime report, sometimes significantly. The CompStat report is designed for operational use and includes only selected NIBRS categories and coding less complex than full NIBRS rules. Official statistics for these and other NIBRS categories can be found on WASPC & FBI websites once available.

Sunday - Saturday

10/22/2017 TO 10/28/2017

Other Jurisdiction/Unk District



A/C **Offense Statute**

Address

Reported Date

Dist

SV01

C THEFT-2D (All Other Thefts)

E SPRAGUE AVE / N HAVANA ST

10/23/2017

P5

C THEFT-2D (From Building)

E 4TH AVE / S HAVANA ST

10/23/2017

P5