

# SPOKANE POLICE DEPARTMENT

## PRELIMINARY CITYWIDE IBR CRIME REPORT



### Preliminary IBR Counts

CHIEF OF POLICE

Period Ending: Saturday, September 16, 2017

Craig Meidl

NIBRS Categories (Part 1 Selected)		7 Day Comparison			28 Day Comparison			YTD Comparison		
		Current	Prior	Percent	Current	Prior	Percent	Current	Prior	Percent
<b>Violent</b>	Criminal Homicide	1	0		1	1	0.00%	5		
	Rape	6	5	20.00%	22	19	15.79%	235		
	Robbery - Commercial	2	3	-33.33%	10	4	150.00%	64		
	Robbery - Person	3	4	-25.00%	17	21	-19.05%	161		
	Aggravated Assault - Non DV	12	15	-20.00%	54	62	-12.90%	433		
	Aggravated Assault - DV	4	7	-42.86%	31	25	24.00%	266		
<b>Violent Total:</b>		28	34	-17.65%	135	132	2.27%	1164		
<b>Property</b>	Burglary - Residential	20	20	0.00%	101	117	-13.68%	946		
	Burglary Garage	9	20	-55.00%	60	61	-1.64%	474		
	Burglary Commercial	11	7	57.14%	36	46	-21.74%	360		
	Larceny	224	264	-15.15%	1057	1175	-10.04%	9452		
	Vehicle Theft	38	34	11.76%	127	145	-12.41%	1379		
	Arson	7	2	250.00%	14	4	250.00%	37		
<b>Property Total:</b>		309	347	-10.95%	1395	1548	-9.88%	12648		
<b>Preliminary Part 1 Crime Totals:</b>		337	381	-11.55%	1530	1680	-8.93%	13812		

Current 7 Day Period: 9/10/2017 - 9/16/2017

Prior 7 Day Period: 9/3/2017 - 9/9/2017

Current 28 Day Period: 8/20/2017 - 9/16/2017

Prior 28 Day Period: 7/23/2017 - 8/19/2017

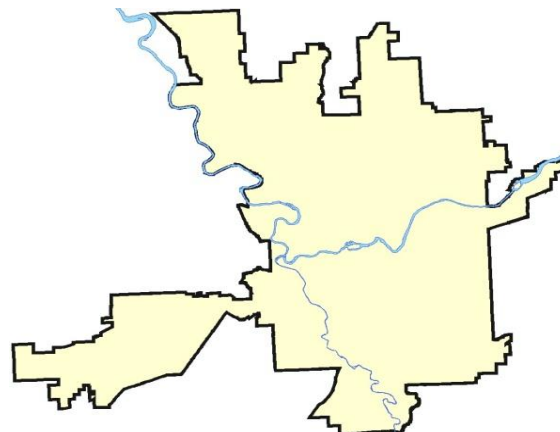
Current YTD Day Period: 1/1/2017 - 9/16/2017

Prior YTD Period: 1/1/2016 - 9/16/2016

Prepared by SPD Crime Analysis Office - Monday, September 18, 2017

**NOTE:** SPD moved from UCR to the NIBRS reporting standard on 10/4/16 following the transition to a new RMS System. Numbers on CompStat reports prior to this date should not be used as a comparison to those on this report. Additional info on these reporting standards can be found on the FBI website: <https://ucr.fbi.gov/nibrs-overview>

This chart represents Preliminary counts of selected crime categories from Police Case Reports. Full statistical analysis to determine the confidence level of this data has not been performed. The % change columns on the preliminary counts differ from the percentage change on the NIBRS crime report, sometimes significantly. The CompStat report is designed for operational use and includes only selected NIBRS categories and coding less complex than full NIBRS rules. Official statistics for these and other NIBRS categories can be found on WASPC & FBI websites once available.



# SPOKANE POLICE DEPARTMENT



## NORTH Police Service Area

### PSA Commander

Captain Dan Torok

Northwest District (P1)

Central District (P2)

Neva-Wood District (P3)

Northeast District (P4)



POLICE SUMMARY - Ending: Saturday, September 16, 2017

## ***NORTH PRECINCT (P1, P2, P3, and P4)***



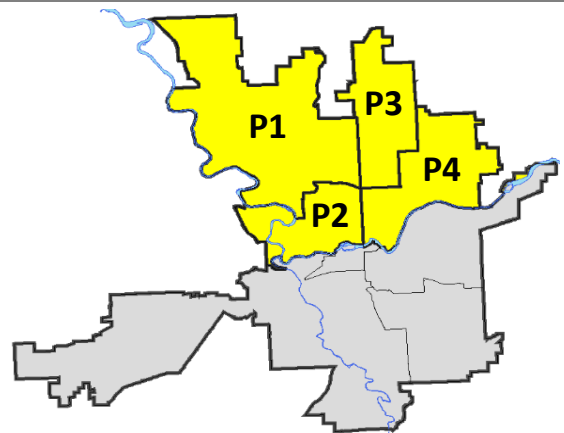
### Preliminary IBR Counts

NIBRS Categories (Part 1 Selected)		7 Day Comparison			28 Day Comparison			YTD Comparison		
		Current	Prior	Percent	Current	Prior	Percent	Current	Prior	Percent
<b>Violent</b>	Criminal Homicide	1	0		1	1	0.00%	4		
	Rape	3	4	-25.00%	15	10	50.00%	132		
	Robbery - Commercial	2	1	100.00%	5	3	66.67%	45		
	Robbery - Person	3	2	50.00%	12	13	-7.69%	76		
	Aggravated Assault - Non DV	6	6	0.00%	24	38	-36.84%	206		
	Aggravated Assault - DV	2	6	-66.67%	24	18	33.33%	169		
<b>Violent Total:</b>		17	19	-10.53%	81	83	-2.41%	632		
<b>Property</b>	Burglary - Residential	11	12	-8.33%	65	83	-21.69%	587		
	Burglary Garage	5	11	-54.55%	32	32	0.00%	294		
	Burglary Commercial	3	4	-25.00%	16	26	-38.46%	221		
	Larceny	130	154	-15.58%	630	718	-12.26%	5756		
	Vehicle Theft	26	21	23.81%	88	75	17.33%	829		
	Arson	2	1	100.00%	6	2	200.00%	18		
<b>Property Total:</b>		177	203	-12.81%	837	936	-10.58%	7705		
<b>Preliminary Part 1 Crime Totals:</b>		194	222	-12.61%	918	1019	-9.91%	8337		
<b>Current 7 Day Period:</b>		9/10/2017 - 9/16/2017			<b>Prior 7 Day Period:</b>		9/3/2017 - 9/9/2017			
<b>Current 28 Day Period:</b>		8/20/2017 - 9/16/2017			<b>Prior 28 Day Period:</b>		7/23/2017 - 8/19/2017			
<b>Current YTD Day Period:</b>		1/1/2017 - 9/16/2017			<b>Prior YTD Period:</b>		1/1/2016 - 9/16/2016			

Prepared by SPD Crime Analysis Office - Monday, September 18, 2017

**NOTE:** SPD moved from UCR to the NIBRS reporting standard on 10/4/16 following the transition to a new RMS System. [Numbers on CompStat reports prior to this date should not be used as a comparison to those on this report.](#) Additional info on these reporting standards can be found on the FBI website: <https://ucr.fbi.gov/nibrs-overview>

This chart represents Preliminary counts of selected crime categories from Police Case Reports. Full statistical analysis to determine the confidence level of this data has not been performed. The % change columns on the preliminary counts differ from the percentage change on the NIBRS crime report, sometimes significantly. The CompStat report is designed for operational use and includes only selected NIBRS categories and coding less complex than full NIBRS rules. Official statistics for these and other NIBRS categories can be found on WASPC & FBI websites once available.



POLICE SUMMARY - Ending: Saturday, September 16, 2017



## NW - Northwest District (P1)

### Preliminary IBR Counts

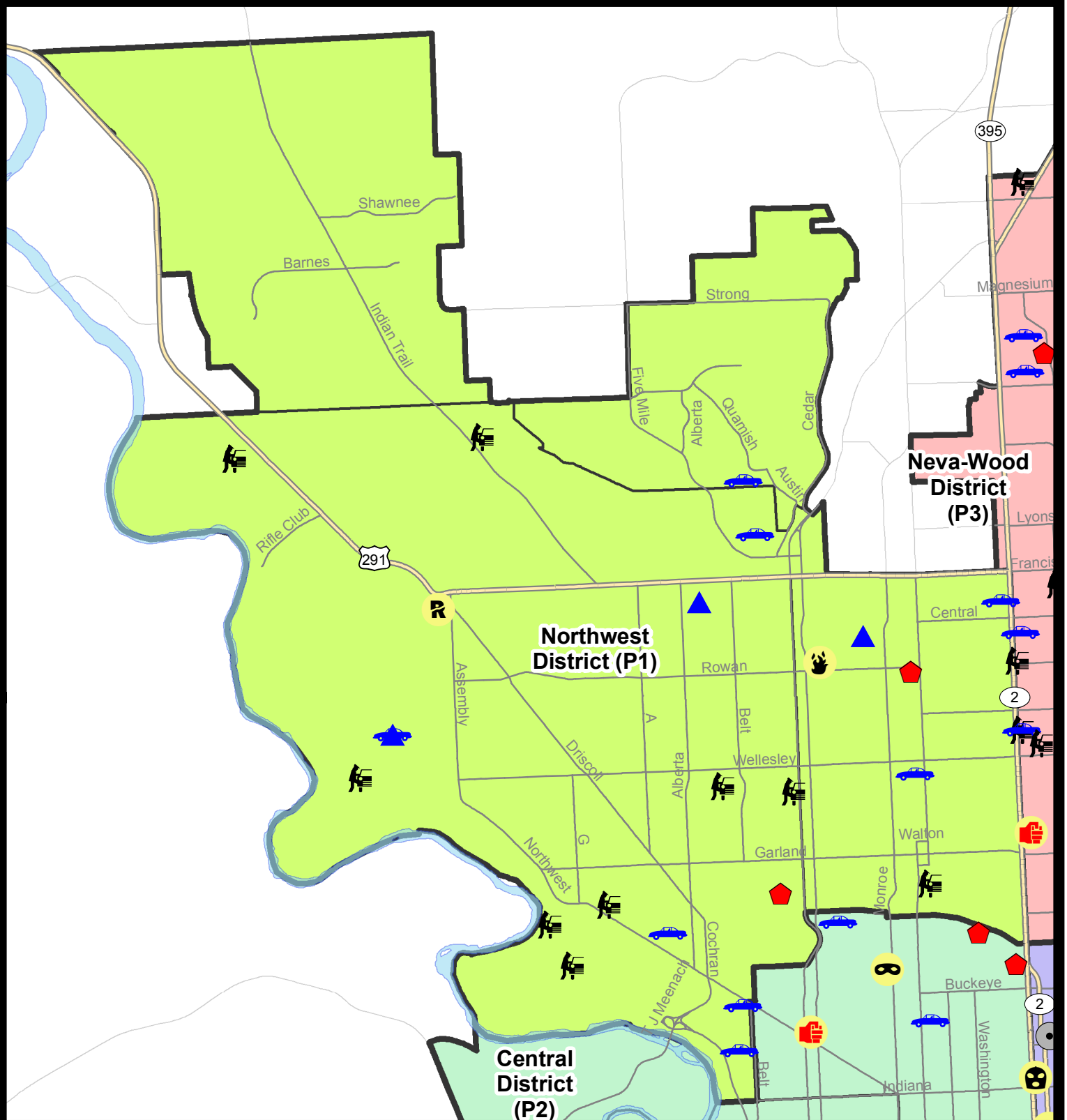
NIBRS Categories (Part 1 Selected)		7 Day Comparison			28 Day Comparison			YTD Comparison		
		Current	Prior	Percent	Current	Prior	Percent	Current	Prior	Percent
<b>Violent</b>	Criminal Homicide	0	0		0	1	-100.00%	1		
	Rape	1	2	-50.00%	5	6	-16.67%	30		
	Robbery - Commercial	0	0		0	0		4		
	Robbery - Person	0	0		0	0		11		
	Aggravated Assault - Non DV	0	0		0	8	-100.00%	41		
	Aggravated Assault - DV	0	2	-100.00%	6	3	100.00%	26		
<b>Violent Total:</b>		1	4	-75.00%	11	18	-38.89%	113		
<b>Property</b>	Burglary - Residential	2	4	-50.00%	18	27	-33.33%	156		
	Burglary Garage	3	4	-25.00%	14	9	55.56%	101		
	Burglary Commercial	0	1	-100.00%	1	1	0.00%	33		
	Larceny	27	28	-3.57%	118	163	-27.61%	1207		
	Vehicle Theft	9	3	200.00%	23	15	53.33%	157		
	Arson	1	0		2	1	100.00%	7		
<b>Property Total:</b>		42	40	5.00%	176	216	-18.52%	1661		
<b>Preliminary Part 1 Crime Totals:</b>		43	44	-2.27%	187	234	-20.09%	1774		
<b>Current 7 Day Period:</b>		9/10/2017 - 9/16/2017			<b>Prior 7 Day Period:</b>		9/3/2017 - 9/9/2017			
<b>Current 28 Day Period:</b>		8/20/2017 - 9/16/2017			<b>Prior 28 Day Period:</b>		7/23/2017 - 8/19/2017			
<b>Current YTD Day Period:</b>		1/1/2017 - 9/16/2017			<b>Prior YTD Period:</b>		1/1/2016 - 9/16/2016			

Prepared by SPD Crime Analysis Office - Monday, September 18, 2017

**NOTE:** SPD moved from UCR to the NIBRS reporting standard on 10/4/16 following the transition to a new RMS System. [Numbers on CompStat reports prior to this date should not be used as a comparison to those on this report.](#) Additional info on these reporting standards can be found on the FBI website: <https://ucr.fbi.gov/nibrs-overview>

This chart represents Preliminary counts of selected crime categories from Police Case Reports. Full statistical analysis to determine the confidence level of this data has not been performed. The % change columns on the preliminary counts differ from the percentage change on the NIBRS crime report, sometimes significantly. The CompStat report is designed for operational use and includes only selected NIBRS categories and coding less complex than full NIBRS rules. Official statistics for these and other NIBRS categories can be found on WASPC & FBI websites once available.





**City of Spokane**  
**Northwest District (P1)**  
**Selected**  
**Crime Codes**  
**2017-09-10 to 2017-09-16**  
 Prepared By:  
**Crime Analysis Unit**  
**Spokane Police Department**

**Legend**

**NIBRS Events**



Criminal Homicide



Rape



Robbery Commercial



Robbery Person



Aggravated Assault



Burglary Residential



Burglary Garage



Burglary Commercial



Vehicle Prowling



Vehicle Theft



Arson



Cases Represent LERMS Crime Codes  
 Points may indicate multiple events  
 Note: Veh Prowl is only Larceny displayed

For Additional Information on  
 Incidents pertaining to an  
 Area, Trend, or Pattern  
 Contact Information Analysis

0 0.25 0.5 1 Miles



THIS IS NOT A LEGAL DOCUMENT.  
 The information shown on this map is compiled  
 from various sources and is subject to constant  
 revision. Information shown on this map should  
 not be used to determine the location of facilities  
 in relationship to property lines, section lines,  
 streets, etc.

Sunday - Saturday

9/10/2017 TO 9/16/2017

NW - Northwest District (P1)



<b>A/C</b>	<b>Offense Statute</b>	<b>Address</b>	<b>Reported Date</b>	<b>Dist</b>
<b><u>SPA1BS</u></b>				
C	THEFT-2D (From Motor Vehicle)	4100 W ARROWHEAD CT	9/13/2017	P1
C	THEFT-3D (All Other Thefts)	2000 W FRANCIS AVE	9/13/2017	P1
C	THEFT-3D (All Other Thefts)	6800 N COUNTRY HOMES BLVD	9/14/2017	P1
C	THEFT-CITY (From Building)	6800 N COUNTRY HOMES BLVD	9/15/2017	P1
C	TMVWOP-2D	1800 W NORTHRIDGE CT	9/15/2017	P1
<b><u>SPA1FM</u></b>				
C	THEFT OF MOTOR VEHICLE	7100 N AUSTIN RD	9/13/2017	P1
<b><u>SPA1NH</u></b>				
C	ARSON-2ND DEG	5500 N WALNUT ST	9/11/2017	P1
C	BURGLARY 2D GARAGE	1100 W COLUMBIA AVE	9/11/2017	P1
C	BURGLARY-RESIDENTIAL	5400 N POST ST	9/12/2017	P1
C	THEFT OF MOTOR VEHICLE	4500 N POST ST	9/12/2017	P1
C	THEFT OF MOTOR VEHICLE	6000 N ATLANTIC ST	9/13/2017	P1
C	THEFT-2D (From Building)	5400 N POST ST	9/12/2017	P1
C	THEFT-3D (All Other Thefts)	4500 N DIVISION ST	9/13/2017	P2
C	THEFT-3D (From Building)	5300 N WASHINGTON ST	9/12/2017	P1
C	THEFT-3D (From Motor Vehicle)	700 W GORDON AVE	9/12/2017	P1
<b><u>SPA1NW</u></b>				
C	BURGLARY 2D GARAGE	4900 W WELLESLEY AVE	9/11/2017	P1
C	BURGLARY 2D GARAGE	6100 N COCHRAN ST	9/13/2017	P1
C	BURGLARY-RESIDENTIAL	1900 W GORDON AVE	9/13/2017	P1
C	MAIL THEFT (All Others)	2200 W WELLESLEY AVE	9/12/2017	P1
C	RAPE-3D (RAPE)		9/13/2017	P1
A	RETAIL THEFT W/ SPECIAL CIRCUMSTANCES	2300 W WELLESLEY AVE	9/13/2017	P1
C	THEFT OF MOTOR VEHICLE	3300 N MILTON ST	9/10/2017	P1
C	THEFT OF MOTOR VEHICLE	2100 W BUCKEYE AVE	9/13/2017	P1
C	THEFT OF MOTOR VEHICLE	2100 W MONTGOMERY AVE	9/13/2017	P1
C	THEFT(FIREARM) (From Building)	5800 W HOUSTON AVE	9/14/2017	P1
C	THEFT(FIREARM) (From Motor Vehicle)	7500 N TOLT CT	9/12/2017	P1
C	THEFT-3D (All Other Thefts)	3200 W DAISY AVE	9/11/2017	P2
C	THEFT-3D (From Building)	5500 N ALBERTA ST	9/10/2017	P1
C	THEFT-3D (From Motor Vehicle)	3500 W RIVERVIEW DR	9/11/2017	P1
A	THEFT-3D (From Motor Vehicle)	3400 N COLUMBIA CIR	9/11/2017	P2
A	THEFT-3D (From Motor Vehicle)	3500 N E ST	9/11/2017	P1
C	THEFT-3D (From Motor Vehicle)	4300 N ASH ST	9/13/2017	P1
C	THEFT-3D (From Motor Vehicle)	2300 W WELLESLEY AVE	9/15/2017	P1
C	THEFT-3D (From Motor Vehicle)	5200 W WELLESLEY AVE	9/15/2017	P1

<b>A/C</b>	<b>Offense Statute</b>	<b>Address</b>	<b>Reported Date</b>	<b>Dist</b>
C	THEFT-3D (Motor Vehicle Parts or Accessories)	2500 W EUCLID AVE	9/14/2017	P1
C	THEFT-3D (Shoplifting)	2300 W WELLESLEY AVE	9/14/2017	P2
C	TMVWOP-2D	4900 W WELLESLEY AVE	9/11/2017	P1
C	VEHICLE PROWLING-2D/From Motor Vehicle	7500 N TOLT CT	9/12/2017	P1



POLICE SUMMARY - Ending: Saturday, September 16, 2017



## NW - North Central District (P2)

### Preliminary IBR Counts

NIBRS Categories (Part 1 Selected)		7 Day Comparison			28 Day Comparison			YTD Comparison		
		Current	Prior	Percent	Current	Prior	Percent	Current	Prior	Percent
<b>Violent</b>	Criminal Homicide	1	0		1	0		1		
	Rape	0	0		5	1	400.00%	37		
	Robbery - Commercial	0	0		0	0		5		
	Robbery - Person	1	0		3	6	-50.00%	19		
	Aggravated Assault - Non DV	4	3	33.33%	11	8	37.50%	58		
	Aggravated Assault - DV	0	0		3	6	-50.00%	42		
<b>Violent Total:</b>		6	3	100.00%	23	21	9.52%	162		
<b>Property</b>	Burglary - Residential	4	3	33.33%	14	21	-33.33%	141		
	Burglary Garage	1	3	-66.67%	6	5	20.00%	64		
	Burglary Commercial	0	1	-100.00%	4	13	-69.23%	85		
	Larceny	22	26	-15.38%	123	127	-3.15%	1078		
	Vehicle Theft	6	3	100.00%	16	20	-20.00%	172		
	Arson	1	0		1	0		4		
<b>Property Total:</b>		34	36	-5.56%	164	186	-11.83%	1544		
<b>Preliminary Part 1 Crime Totals:</b>		40	39	2.56%	187	207	-9.66%	1706		
<b>Current 7 Day Period:</b>		9/10/2017 - 9/16/2017			<b>Prior 7 Day Period:</b>		9/3/2017 - 9/9/2017			
<b>Current 28 Day Period:</b>		8/20/2017 - 9/16/2017			<b>Prior 28 Day Period:</b>		7/23/2017 - 8/19/2017			
<b>Current YTD Day Period:</b>		1/1/2017 - 9/16/2017			<b>Prior YTD Period:</b>		1/1/2016 - 9/16/2016			

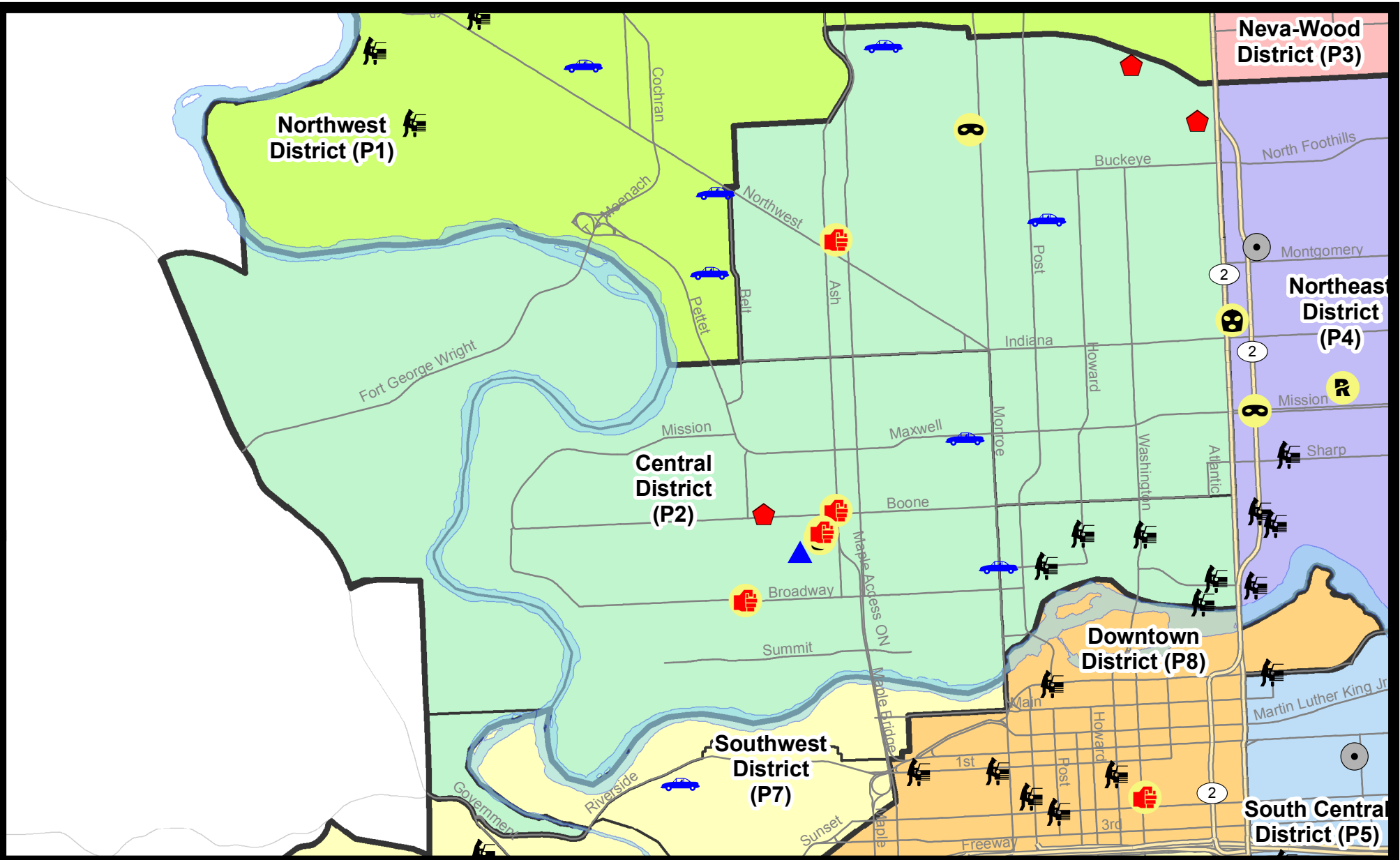
Prepared by SPD Crime Analysis Office - Monday, September 18, 2017

**NOTE:** SPD moved from UCR to the NIBRS reporting standard on 10/4/16 following the transition to a new RMS System. [Numbers on CompStat reports prior to this date should not be used as a comparison to those on this report.](#) Additional info on these reporting standards can be found on the FBI website: <https://ucr.fbi.gov/nibrs-overview>

This chart represents Preliminary counts of selected crime categories from Police Case Reports. Full statistical analysis to determine the confidence level of this data has not been performed. The % change columns on the preliminary counts differ from the percentage change on the NIBRS crime report, sometimes significantly. The CompStat report is designed for operational use and includes only selected NIBRS categories and coding less complex than full NIBRS rules. Official statistics for these and other NIBRS categories can be found on WASPC & FBI websites once available.







**City of Spokane**  
**Central District (P2)**  
**Selected**  
**Crime Types**  
**2017-09-10 to 2017-09-16**  
 Prepared By:  
 Crime Analysis Unit  
 Spokane Police Department

**Legend**


**NIBRS Events**

- |                   |                    |                      |                     |
|-------------------|--------------------|----------------------|---------------------|
| Criminal Homicide | Robbery Commercial | Aggravated Assault   | Burglary Commercial |
| Rape              | Robbery Person     | Burglary Residential | Vehicle Prowling    |
|                   |                    | Burglary Garage      | Vehicle Theft       |
|                   |                    |                      | Arson               |

Cases Represent LERMS Crime Codes  
 Points may indicate multiple events  
 Note: Veh Prowl is only Larceny category displayed



For Additional Information on Incidents  
 pertaining to an Area, Trend, or Pattern  
 Contact Information Analysis



**THIS IS NOT A LEGAL DOCUMENT:**  
 The information shown on this map is compiled  
 from various sources and is subject to constant  
 revision. Information shown on this map should  
 not be used to determine the location of facilities  
 in relationship to property lines, section lines,  
 streets, etc.



Sunday - Saturday

NW - Central District (P2)

9/10/2017 TO 9/16/2017



<b>A/C</b>	<b>Offense Statute</b>	<b>Address</b>	<b>Reported Date</b>	<b>Dist</b>
<b>SPA2EG</b>				
C	BURGLARY 2D FENCED AREA	1100 W MANSFIELD AVE	9/10/2017	P2
C	BURGLARY-RESIDENTIAL	2900 N ATLANTIC ST	9/10/2017	P2
C	BURGLARY-RESIDENTIAL	300 W DALTON AVE	9/13/2017	P2
C	ROBBERY 2D PERSON (NOT PURSE SNATCHING)	2900 N MONROE ST	9/14/2017	P1
C	THEFT OF MOTOR VEHICLE	700 W JACKSON AVE	9/10/2017	P1
C	THEFT OF MOTOR VEHICLE	1400 W CORA CT	9/15/2017	P2
C	THEFT-2D (All Other Thefts)	1500 N LINCOLN ST	9/14/2017	P2
C	THEFT-3D (All Other Thefts)	800 W YORK AVE	9/11/2017	P2
C	THEFT-3D (All Other Thefts)	900 W SPOFFORD AVE	9/12/2017	P2
C	THEFT-3D (Motor Vehicle Parts or Accessories)	2400 N DIVISION ST	9/12/2017	P2
C	THEFT-3D (Shoplifting)	2100 N DIVISION ST	9/10/2017	P2
C	THEFT-3D (Shoplifting)	700 W BOONE AVE	9/13/2017	P2
C	THEFT-CITY (Shoplifting)	1600 W NORTHWEST BLVD	9/11/2017	P1
C	WEAPON(INTIMIDATE WITH)	1600 W NORTHWEST BLVD	9/14/2017	P1
<b>SPA2RS</b>				
C	THEFT-1D (All Other Thefts)	600 W MALLON AVE	9/11/2017	P1
C	THEFT-2D (From Motor Vehicle)	800 N DIVISION ST	9/10/2017	P2
C	THEFT-2D (From Motor Vehicle)	W MALLON AVE / N POST ST	9/11/2017	P2
C	THEFT-3D (All Other Thefts)	W BOONE AVE / N CALISPEL ST	9/13/2017	P2
C	THEFT-3D (From Building)	1100 N MONROE ST	9/11/2017	P2
C	THEFT-3D (From Motor Vehicle)	200 W NORTH RIVER DR	9/11/2017	P8
A	THEFT-3D (From Motor Vehicle)	900 N WASHINGTON ST	9/14/2017	P2
C	THEFT-3D (From Motor Vehicle)	N HOWARD ST / W DEAN AVE	9/15/2017	P2
<b>SPA2WC</b>				
C	ARSON-2ND DEG	1700 W GARDNER AVE	9/10/2017	P2
C	ASSAULT-1D	W BROADWAY AVE / N CHESTNUT ST	9/15/2017	P1
C	ASSAULT-2D	1200 N ASH ST	9/10/2017	P1
C	ASSAULT-2D	1700 W GARDNER AVE	9/15/2017	P2
A	BURGLARY 2D GARAGE	1800 W DEAN AVE	9/10/2017	P2
C	BURGLARY-RESIDENTIAL	1700 W GARDNER AVE	9/10/2017	P1
C	BURGLARY-RESIDENTIAL	2000 W BOONE AVE	9/13/2017	P1
C	MURDER-2D	2400 W DEAN AVE	9/15/2017	P1
C	THEFT OF MOTOR VEHICLE	1000 W MALLON AVE	9/11/2017	P2
C	THEFT-2D (From Building)	1700 N ASH ST	9/13/2017	P2
C	THEFT-2D (From Building)	700 N LINDEKE ST	9/15/2017	P2
C	THEFT-3D (From Building)	2400 W GARDNER AVE	9/15/2017	P2
C	TMVWOP-2D	1100 W MAXWELL AVE	9/12/2017	P1

POLICE SUMMARY - Ending: Saturday, September 16, 2017



## NE - Neva-Wood District (P3)

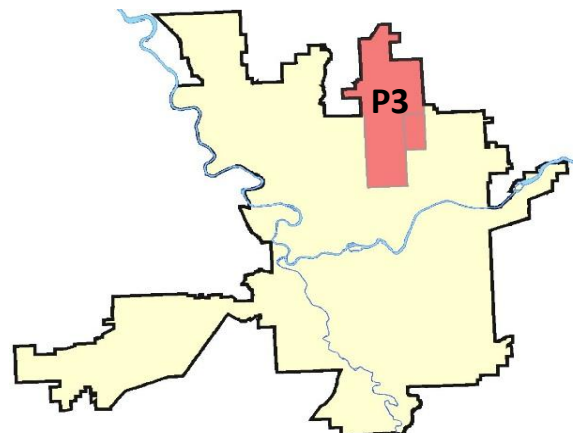
### Preliminary IBR Counts

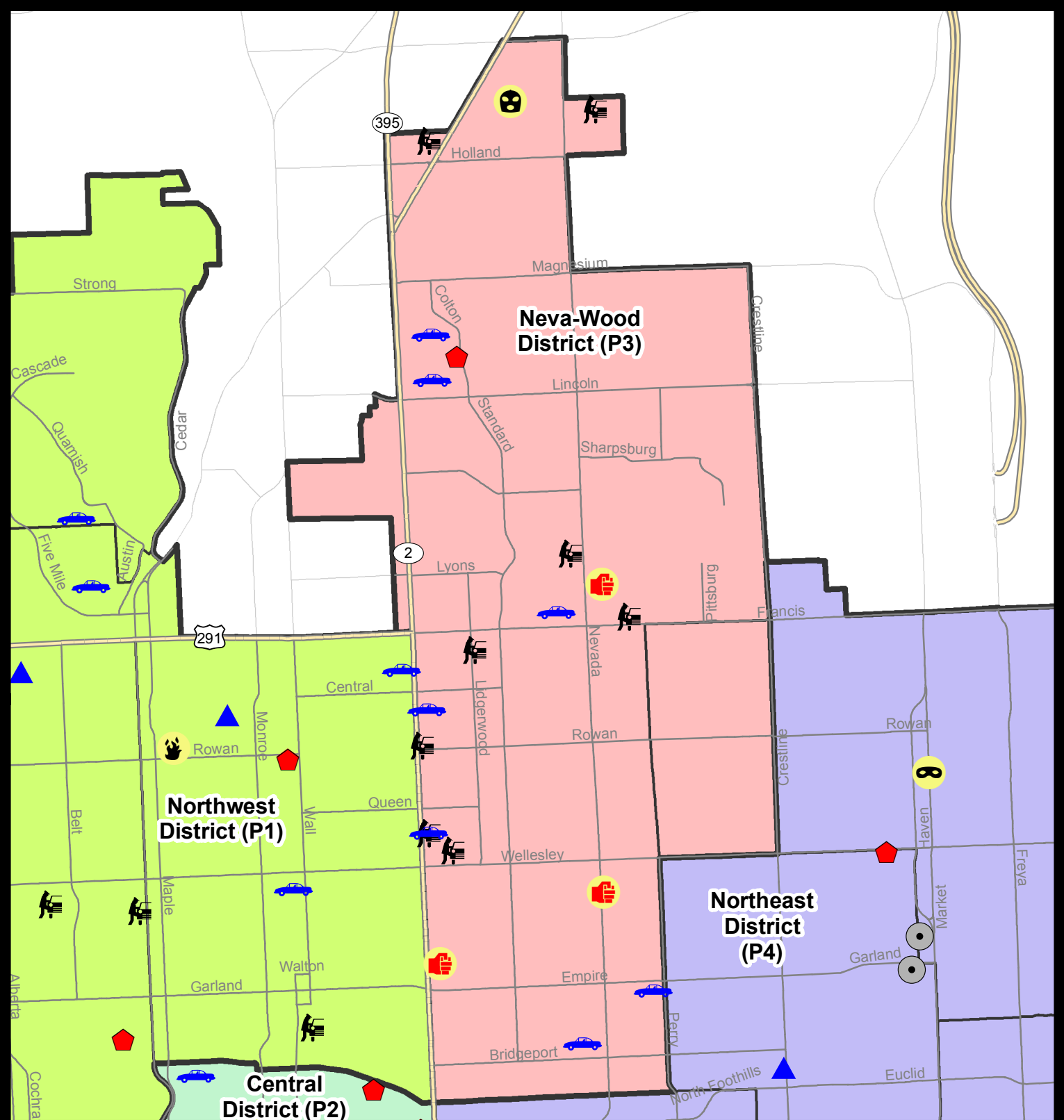
NIBRS Categories (Part 1 Selected)		7 Day Comparison			28 Day Comparison			YTD Comparison		
		Current	Prior	Percent	Current	Prior	Percent	Current	Prior	Percent
<b>Violent</b>	Criminal Homicide	0	0		0	0		1		
	Rape	0	2	-100.00%	2	2	0.00%	33		
	Robbery - Commercial	1	1	0.00%	4	3	33.33%	23		
	Robbery - Person	0	0		3	5	-40.00%	21		
	Aggravated Assault - Non DV	1	1	0.00%	4	14	-71.43%	55		
	Aggravated Assault - DV	2	2	0.00%	7	5	40.00%	52		
<b>Violent Total:</b>		4	6	-33.33%	20	29	-31.03%	185		
<b>Property</b>	Burglary - Residential	1	2	-50.00%	18	16	12.50%	167		
	Burglary Garage	0	2	-100.00%	6	12	-50.00%	74		
	Burglary Commercial	0	2	-100.00%	5	5	0.00%	53		
	Larceny	48	67	-28.36%	238	262	-9.16%	2252		
	Vehicle Theft	8	11	-27.27%	28	24	16.67%	280		
	Arson	0	0		0	0		0		
<b>Property Total:</b>		57	84	-32.14%	295	319	-7.52%	2826		
<b>Preliminary Part 1 Crime Totals:</b>		61	90	-32.22%	315	348	-9.48%	3011		
<b>Current 7 Day Period:</b>		9/10/2017 - 9/16/2017			<b>Prior 7 Day Period:</b>		9/3/2017 - 9/9/2017			
<b>Current 28 Day Period:</b>		8/20/2017 - 9/16/2017			<b>Prior 28 Day Period:</b>		7/23/2017 - 8/19/2017			
<b>Current YTD Day Period:</b>		1/1/2017 - 9/16/2017			<b>Prior YTD Period:</b>		1/1/2016 - 9/16/2016			

Prepared by SPD Crime Analysis Office - Monday, September 18, 2017

**NOTE:** SPD moved from UCR to the NIBRS reporting standard on 10/4/16 following the transition to a new RMS System. [Numbers on CompStat reports prior to this date should not be used as a comparison to those on this report.](#) Additional info on these reporting standards can be found on the FBI website: <https://ucr.fbi.gov/nibrs-overview>

This chart represents Preliminary counts of selected crime categories from Police Case Reports. Full statistical analysis to determine the confidence level of this data has not been performed. The % change columns on the preliminary counts differ from the percentage change on the NIBRS crime report, sometimes significantly. The CompStat report is designed for operational use and includes only selected NIBRS categories and coding less complex than full NIBRS rules. Official statistics for these and other NIBRS categories can be found on WASPC & FBI websites once available.





**City of Spokane**  
**Neva-Wood District (P3)**  
**Selected Crime Codes**  
**2017-09-10 to 2017-09-16**  
 Prepared By:  
 Crime Analysis Unit  
 Spokane Police Department

#### Legend

##### NIBRS Events



Criminal Homicide



Rape



Robbery Commercial



Robbery Person



Aggravated Assault



Burglary Residential



Burglary Garage



Burglary Commercial



Vehicle Prowling



Vehicle Theft



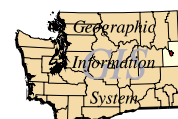
Arson



Cases Represent LERMS Crime Codes  
 Points may indicate multiple events  
 Note: Veh Prowl is only Larceny displayed

For Additional Information on  
 Incidents pertaining to an  
 Area, Trend, or Pattern  
 Contact Information Analysis

0 0.2 0.4 0.8 Miles



**THIS IS NOT A LEGAL DOCUMENT:**  
 The information shown on this map is compiled  
 from various sources and is subject to constant  
 revision. Information shown on this map should  
 not be used to determine the location of facilities  
 in relationship to property lines, section lines,  
 streets, etc.

Sunday - Saturday

9/10/2017 TO 9/16/2017

NE - Neva-Wood District (P3)



<b>A/C</b>	<b>Offense Statute</b>	<b>Address</b>	<b>Reported Date</b>	<b>Dist</b>
<b>SPB3NL</b>				
C	ASSAULT-1D	4400 N NEVADA ST	9/12/2017	P4
A	ASSAULT-2D	6500 N NEVADA ST	9/14/2017	P4
C	ASSAULT-2D	0 E WALTON AVE	9/15/2017	P4
C	BURGLARY-RESIDENTIAL	200 E ST THOMAS MOORE WAY	9/10/2017	P4
C	ROBBERY 1D COMMERCIAL (NOT PURSE SNATCHING)	9700 N NEWPORT HWY	9/15/2017	P4
C	THEFT OF MOTOR VEHICLE	N CINCINNATI ST / E ROSEWOOD AVE	9/10/2017	P3
C	THEFT OF MOTOR VEHICLE	5800 N DIVISION ST	9/11/2017	P2
A	THEFT OF MOTOR VEHICLE	100 E STONEWALL AVE	9/12/2017	P3
C	THEFT OF MOTOR VEHICLE	7900 N COLTON ST	9/12/2017	P3
C	THEFT OF MOTOR VEHICLE	800 E COURTLAND AVE	9/12/2017	P4
C	THEFT OF MOTOR VEHICLE	1300 E PROVIDENCE AVE	9/13/2017	P4
C	THEFT OF MOTOR VEHICLE	4700 N DIVISION ST	9/13/2017	P4
C	THEFT-2D (All Other Thefts)	500 E NORTH AVE	9/11/2017	P3
C	THEFT-2D (All Other Thefts)	9200 N NEVADA ST	9/11/2017	SPB
C	THEFT-2D (All Other Thefts)	9200 N COLTON ST	9/12/2017	P3
C	THEFT-2D (From Motor Vehicle)	4700 N DIVISION ST	9/12/2017	P3
C	THEFT-3D (All Other Thefts)	300 E SIERRA CT	9/10/2017	P3
C	THEFT-3D (All Other Thefts)	1100 E EUCLID AVE	9/12/2017	P3
C	THEFT-3D (All Other Thefts)	1000 E EMPIRE AVE	9/13/2017	P2
C	THEFT-3D (All Other Thefts)	1200 E GARLAND AVE	9/15/2017	P3
C	THEFT-3D (From Building)	100 E WEDGEWOOD AVE	9/14/2017	P3
C	THEFT-3D (From Building)	500 E EVERETT AVE	9/14/2017	P3
A	THEFT-3D (From Motor Vehicle)	9700 N MORTON CT	9/10/2017	P3
C	THEFT-3D (From Motor Vehicle)	1200 E FRANCIS AVE	9/11/2017	P3
C	THEFT-3D (From Motor Vehicle)	4700 N DIVISION ST	9/12/2017	P3
C	THEFT-3D (From Motor Vehicle)	4700 N DIVISION ST	9/13/2017	P3
C	THEFT-3D (From Motor Vehicle)	9600 N NEWPORT HWY	9/14/2017	P3
C	THEFT-3D (From Motor Vehicle)	900 E BEACON AVE	9/14/2017	P3
C	THEFT-3D (From Motor Vehicle)	6100 N LIDGERWOOD ST	9/14/2017	P3
C	THEFT-3D (From Motor Vehicle)	5500 N DIVISION ST	9/14/2017	P3
C	THEFT-3D (Motor Vehicle Parts or Accessories)	9200 N NEVADA ST	9/10/2017	P5
C	THEFT-3D (Motor Vehicle Parts or Accessories)	900 E GORDON AVE	9/11/2017	P2
C	THEFT-3D (Motor Vehicle Parts or Accessories)	1100 E EUCLID AVE	9/12/2017	P3
C	THEFT-3D (Motor Vehicle Parts or Accessories)	100 E STONEWALL AVE	9/12/2017	P3
C	THEFT-3D (Motor Vehicle Parts or Accessories)	900 E HOLYOKE AVE	9/15/2017	P3
C	THEFT-3D (Shoplifting)	9100 N NEWPORT HWY	9/10/2017	P3
C	THEFT-3D (Shoplifting)	9800 N NEVADA ST	9/10/2017	P3
C	THEFT-3D (Shoplifting)	4700 N DIVISION ST	9/11/2017	P3

For protection of victim privacy, the entire address on sexual assault crimes has been redacted.

<b>A/C</b>	<b>Offense Statute</b>	<b>Address</b>	<b>Reported Date</b>	<b>Dist</b>
C	THEFT-3D (Shoplifting)	4700 N DIVISION ST	9/11/2017	P3
C	THEFT-3D (Shoplifting)	6400 N DIVISION ST	9/12/2017	P3
C	THEFT-3D (Shoplifting)	4700 N DIVISION ST	9/12/2017	P3
C	THEFT-3D (Shoplifting)	4700 N DIVISION ST	9/12/2017	P2
C	THEFT-3D (Shoplifting)	4700 N DIVISION ST	9/13/2017	P3
C	THEFT-3D (Shoplifting)	9500 N NEWPORT HWY	9/13/2017	P3
C	THEFT-3D (Shoplifting)	9500 N NEWPORT HWY	9/13/2017	P3
C	THEFT-3D (Shoplifting)	4700 N DIVISION ST	9/13/2017	P3
C	THEFT-3D (Shoplifting)	4700 N DIVISION ST	9/14/2017	P3
C	THEFT-3D (Shoplifting)	9700 N NEWPORT HWY	9/15/2017	P4
C	THEFT-3D (Shoplifting)	4700 N DIVISION ST	9/15/2017	P3
C	THEFT-3D (Shoplifting)	4700 N DIVISION ST	9/15/2017	P3
C	THEFT-CITY (Shoplifting)	6700 N DIVISION ST	9/10/2017	P4
C	THEFT-CITY (Shoplifting)	6700 N DIVISION ST	9/10/2017	P3
C	THEFT-CITY (Shoplifting)	9500 N NEWPORT HWY	9/10/2017	P4
C	THEFT-CITY (Shoplifting)	9200 N NEVADA ST	9/13/2017	P4
C	THEFT-CITY (Shoplifting)	6700 N DIVISION ST	9/14/2017	P3
C	THEFT-CITY (Shoplifting)	9500 N NEWPORT HWY	9/14/2017	P4

### **SPB3WH**

C	THEFT-3D (All Other Thefts)	2000 E DECATUR AVE	9/15/2017	P3
C	THEFT-3D (From Building)	1700 E OLYMPIC AVE	9/13/2017	P3

POLICE SUMMARY - Ending: Saturday, September 16, 2017



## NE - Northeast District (P4)

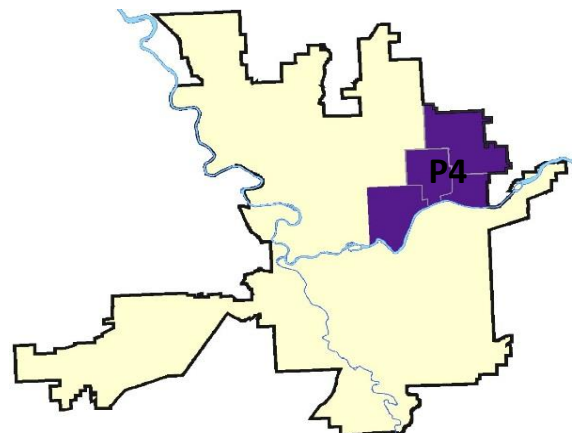
### Preliminary IBR Counts

NIBRS Categories (Part 1 Selected)		7 Day Comparison			28 Day Comparison			YTD Comparison		
		Current	Prior	Percent	Current	Prior	Percent	Current	Prior	Percent
<b>Violent</b>	Criminal Homicide	0	0		0	0		1		
	Rape	2	0		3	1	200.00%	32		
	Robbery - Commercial	1	0		1	0		13		
	Robbery - Person	2	2	0.00%	6	2	200.00%	25		
	Aggravated Assault - Non DV	1	2	-50.00%	9	8	12.50%	52		
	Aggravated Assault - DV	0	2	-100.00%	8	4	100.00%	49		
<b>Violent Total:</b>		6	6	0.00%	27	15	80.00%	172		
<b>Property</b>	Burglary - Residential	4	3	33.33%	15	19	-21.05%	123		
	Burglary Garage	1	2	-50.00%	6	6	0.00%	55		
	Burglary Commercial	3	0		6	7	-14.29%	50		
	Larceny	33	33	0.00%	151	166	-9.04%	1219		
	Vehicle Theft	3	4	-25.00%	21	16	31.25%	220		
	Arson	0	1	-100.00%	3	1	200.00%	7		
<b>Property Total:</b>		44	43	2.33%	202	215	-6.05%	1674		
<b>Preliminary Part 1 Crime Totals:</b>		50	49	2.04%	229	230	-0.43%	1846		
<b>Current 7 Day Period:</b>		9/10/2017 - 9/16/2017			<b>Prior 7 Day Period:</b>		9/3/2017 - 9/9/2017			
<b>Current 28 Day Period:</b>		8/20/2017 - 9/16/2017			<b>Prior 28 Day Period:</b>		7/23/2017 - 8/19/2017			
<b>Current YTD Day Period:</b>		1/1/2017 - 9/16/2017			<b>Prior YTD Period:</b>		1/1/2016 - 9/16/2016			

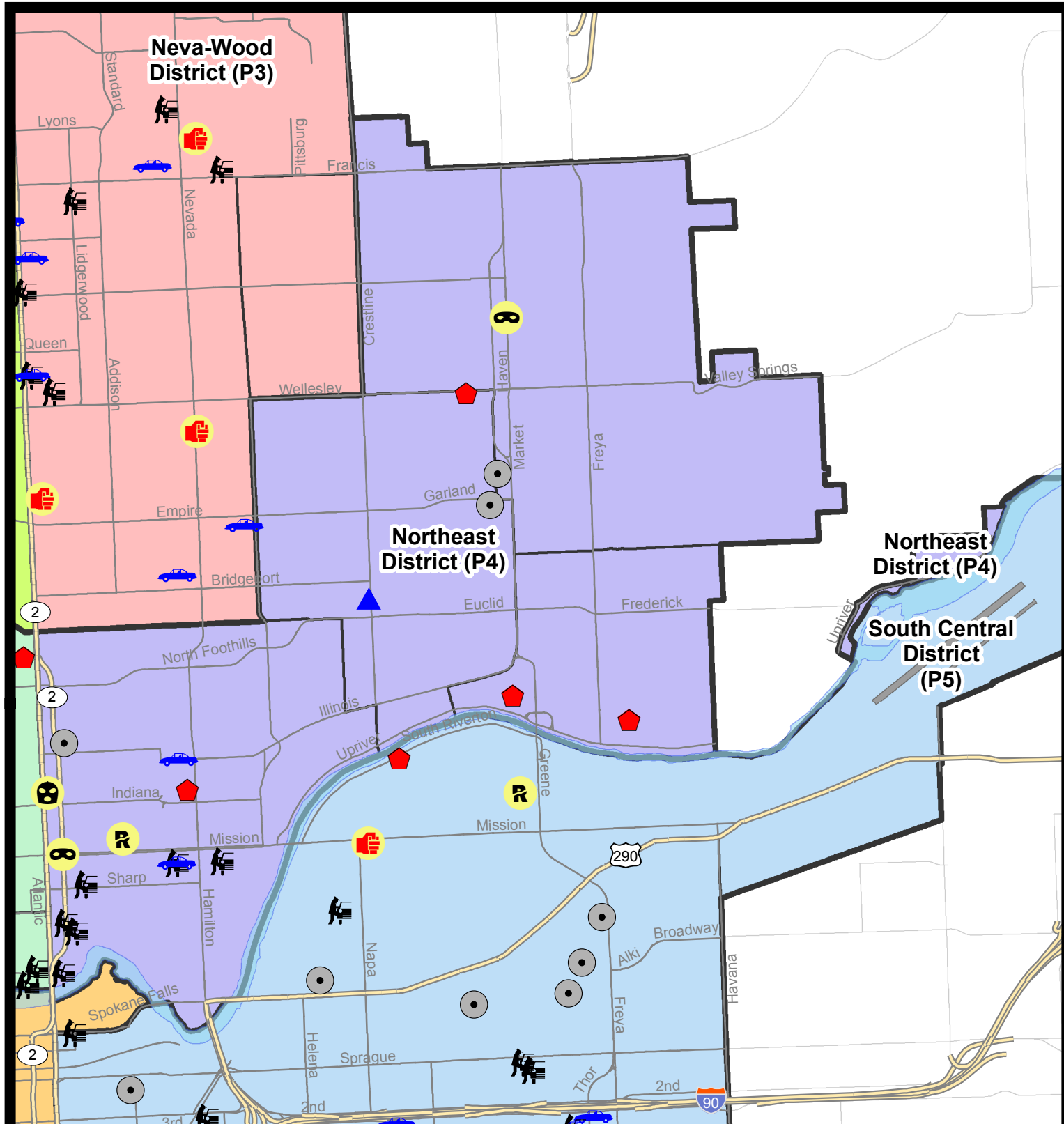
Prepared by SPD Crime Analysis Office - Monday, September 18, 2017

**NOTE:** SPD moved from UCR to the NIBRS reporting standard on 10/4/16 following the transition to a new RMS System. [Numbers on CompStat reports prior to this date should not be used as a comparison to those on this report.](#) Additional info on these reporting standards can be found on the FBI website: <https://ucr.fbi.gov/nibrs-overview>

This chart represents Preliminary counts of selected crime categories from Police Case Reports. Full statistical analysis to determine the confidence level of this data has not been performed. The % change columns on the preliminary counts differ from the percentage change on the NIBRS crime report, sometimes significantly. The CompStat report is designed for operational use and includes only selected NIBRS categories and coding less complex than full NIBRS rules. Official statistics for these and other NIBRS categories can be found on WASPC & FBI websites once available.







**City of Spokane**  
**Northeast District (P4)**  
**Selected Crime Codes**  
**2017-09-10 to 2017-09-16**  
 Prepared By:  
 Crime Analysis Unit  
 Spokane Police Department

#### Legend

##### NIBRS Events



Criminal Homicide



Rape



Robbery Commercial



Robbery Person



Aggravated Assault



Burglary Residential



Burglary Garage



Burglary Commercial



Vehicle Prowling



Vehicle Theft



Arson



Cases Represent LERMS Crime Codes  
 Points may indicate multiple events  
 Note: Veh Prowl is only Larceny displayed

For Additional Information on  
 Incidents pertaining to an  
 Area, Trend, or Pattern  
 Contact Information Analysis

0 0.2 0.4 0.8 Miles



THIS IS NOT A LEGAL DOCUMENT.  
 The information shown on this map is compiled  
 from various sources and is subject to constant  
 revision. Information shown on this map should  
 not be used to determine the location of facilities  
 in relationship to property lines, section lines,  
 streets, etc.

Sunday - Saturday

NE - Northeast District (P4)

9/10/2017 TO 9/16/2017



<b>A/C</b>	<b>Offense Statute</b>	<b>Address</b>	<b>Reported Date</b>	<b>Dist</b>
<b><u>SPB4BE</u></b>				
C	BURGLARY 2D COMMERCIAL	2900 E GARLAND AVE	9/10/2017	P4
A	BURGLARY 2D GARAGE	2000 E LIBERTY AVE	9/15/2017	SPB
C	BURGLARY-RESIDENTIAL	2800 E WELLESLEY AVE	9/14/2017	P4
C	MAIL THEFT (All Others)	3200 N REGAL ST	9/11/2017	P4
C	THEFT-2D (All Other Thefts)	2100 E NORTH CRESCENT AVE	9/13/2017	P4
C	THEFT-3D (All Other Thefts)	2300 E BUCKEYE AVE	9/11/2017	P4
C	THEFT-3D (All Other Thefts)	4100 N COOK ST	9/12/2017	P4
C	THEFT-3D (All Other Thefts)	4100 N REGAL ST	9/12/2017	P4
C	THEFT-3D (All Other Thefts)	4300 N HELENA ST	9/13/2017	P4
C	THEFT-3D (All Other Thefts)	2000 E LIBERTY AVE	9/15/2017	SPB
C	THEFT-3D (From Building)	4100 N COOK ST	9/11/2017	P4
C	THEFT-3D (Shoplifting)	3000 E EUCLID AVE	9/13/2017	P4
<b><u>SPB4HI</u></b>				
C	BURGLARY 2D COMMERCIAL	4000 N MARKET ST	9/12/2017	P4
C	BURGLARY 2D FENCED AREA	2300 E COLUMBIA AVE	9/10/2017	P4
C	ROBBERY-1D (All Except Purse Snatching)	N MARKET ST / E DIAMOND AVE	9/15/2017	P4
C	THEFT-2D (All Other Thefts)	N MARKET ST / E GARLAND AVE	9/11/2017	P4
C	THEFT-2D (All Other Thefts)	2100 E WELLESLEY AVE	9/14/2017	P4
C	THEFT-2D (From Building)	2600 E DIAMOND AVE	9/13/2017	P4
C	THEFT-3D (All Other Thefts)	5000 N LEE ST	9/11/2017	P4
<b><u>SPB4LO</u></b>				
C	BURGLARY 2D COMMERCIAL	100 E MONTGOMERY AVE	9/15/2017	P2
C	BURGLARY-RESIDENTIAL	800 E BALDWIN AVE	9/13/2017	P4
C	RAPE-2ND (RAPE)		9/10/2017	Oth
A	ROBBERY 1D PERSON (NOT PURSE SNATCHING)	E MISSION AVE / N RUBY ST	9/13/2017	P4
C	ROBBERY 2D COMMERCIAL (NOT PURSE SNATCHING)	1900 N DIVISION ST	9/12/2017	P2
C	THEFT OF MOTOR VEHICLE	700 E SINTO AVE	9/13/2017	P4
C	THEFT-2D (All Other Thefts)	1700 N DIVISION ST	9/12/2017	P4
C	THEFT-2D (All Other Thefts)	N LIDGERWOOD ST / E INDIANA AVE	9/13/2017	P4
C	THEFT-2D (From Motor Vehicle)	100 E DESMET AVE	9/10/2017	P4
C	THEFT-3D (All Other Thefts)	1200 E MISSION AVE	9/13/2017	P4
C	THEFT-3D (From Building)	100 E SINTO AVE	9/12/2017	P4
C	THEFT-3D (From Motor Vehicle)	700 N DIVISION ST	9/10/2017	P4
C	THEFT-3D (From Motor Vehicle)	E DESMET AVE / N RUBY ST	9/10/2017	SPB
C	THEFT-3D (From Motor Vehicle)	1000 E SINTO AVE	9/10/2017	P4
C	THEFT-3D (From Motor Vehicle)	200 E SHARP AVE	9/12/2017	P4
C	THEFT-3D (Motor Vehicle Parts or Accessories)	700 N DIVISION ST	9/10/2017	P4

<b>A/C</b>	<b>Offense Statute</b>	<b>Address</b>	<b>Reported Date</b>	<b>Dist</b>
C	THEFT-3D (Motor Vehicle Parts or Accessories)	E DESMET AVE / N RUBY ST	9/10/2017	SPB
C	THEFT-3D (Shoplifting)	1500 E ILLINOIS AVE	9/10/2017	SPB
C	THEFT-CITY (From Motor Vehicle)	700 E SINTO AVE	9/13/2017	P4
C	THEFT-CITY (Shoplifting)	2400 N DIVISION ST	9/13/2017	P2
C	TMVWOP-2D	E ILLINOIS AVE / N CINCINNATI ST	9/10/2017	P4

### **SPB4MI**

C	BURGLARY-RESIDENTIAL	3800 E MONTGOMERY AVE	9/10/2017	P4
C	BURGLARY-RESIDENTIAL	3000 E JACKSON AVE	9/15/2017	P4
C	THEFT-2D (From Building)	4000 E EUCLID AVE	9/13/2017	P4
C	THEFT-3D (From Building)	2500 N MARKET ST	9/12/2017	P4

# SPOKANE POLICE DEPARTMENT



## **SOUTH** **Police Service Area**

### PSA Commander

**Captain Tracie Meidl**

**South Central District (P5)**

**Southeast District (P6)**

**Southwest District (P7)**



POLICE SUMMARY - Ending: Saturday, September 16, 2017

## ***SOUTH PRECINCT (P5, P6, and P7)***



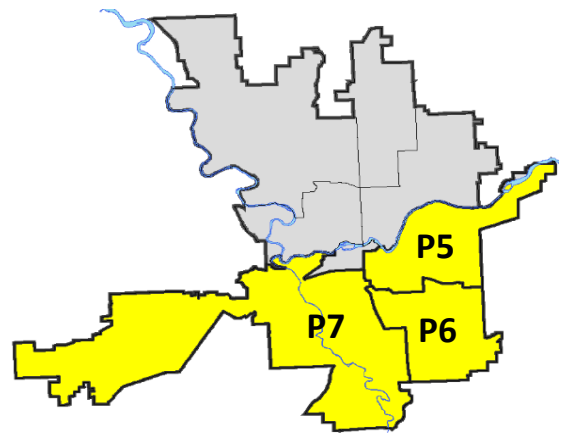
### Preliminary IBR Counts

NIBRS Categories (Part 1 Selected)		7 Day Comparison			28 Day Comparison			YTD Comparison		
		Current	Prior	Percent	Current	Prior	Percent	Current	Prior	Percent
<b>Violent</b>	Criminal Homicide	0	0		0	0		1		
	Rape	3	1	200.00%	6	8	-25.00%	70		
	Robbery - Commercial	0	2	-100.00%	5	1	400.00%	11		
	Robbery - Person	0	2	-100.00%	4	4	0.00%	40		
	Aggravated Assault - Non DV	3	3	0.00%	14	13	7.69%	107		
	Aggravated Assault - DV	2	1	100.00%	6	6	0.00%	73		
<b>Violent Total:</b>		8	9	-11.11%	35	32	9.38%	302		
<b>Property</b>	Burglary - Residential	8	8	0.00%	33	31	6.45%	331		
	Burglary Garage	4	9	-55.56%	27	29	-6.90%	178		
	Burglary Commercial	8	3	166.67%	16	17	-5.88%	109		
	Larceny	74	90	-17.78%	327	358	-8.66%	2834		
	Vehicle Theft	11	11	0.00%	33	66	-50.00%	475		
	Arson	5	1	400.00%	8	2	300.00%	17		
<b>Property Total:</b>		110	122	-9.84%	444	503	-11.73%	3944		
<b>Preliminary Part 1 Crime Totals:</b>		118	131	-9.92%	479	535	-10.47%	4246		
<b>Current 7 Day Period:</b>		9/10/2017 - 9/16/2017			<b>Prior 7 Day Period:</b>		9/3/2017 - 9/9/2017			
<b>Current 28 Day Period:</b>		8/20/2017 - 9/16/2017			<b>Prior 28 Day Period:</b>		7/23/2017 - 8/19/2017			
<b>Current YTD Day Period:</b>		1/1/2017 - 9/16/2017			<b>Prior YTD Period:</b>		1/1/2016 - 9/16/2016			

Prepared by SPD Crime Analysis Office - Monday, September 18, 2017

**NOTE:** SPD moved from UCR to the NIBRS reporting standard on 10/4/16 following the transition to a new RMS System. [Numbers on CompStat reports prior to this date should not be used as a comparison to those on this report.](#) Additional info on these reporting standards can be found on the FBI website: <https://ucr.fbi.gov/nibrs-overview>

This chart represents Preliminary counts of selected crime categories from Police Case Reports. Full statistical analysis to determine the confidence level of this data has not been performed. The % change columns on the preliminary counts differ from the percentage change on the NIBRS crime report, sometimes significantly. The CompStat report is designed for operational use and includes only selected NIBRS categories and coding less complex than full NIBRS rules. Official statistics for these and other NIBRS categories can be found on WASPC & FBI websites once available.



POLICE SUMMARY - Ending: Saturday, September 16, 2017



## SE - South Central District (P5)

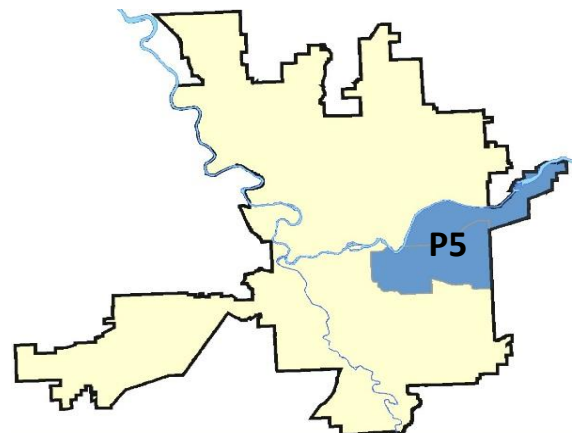
### Preliminary IBR Counts

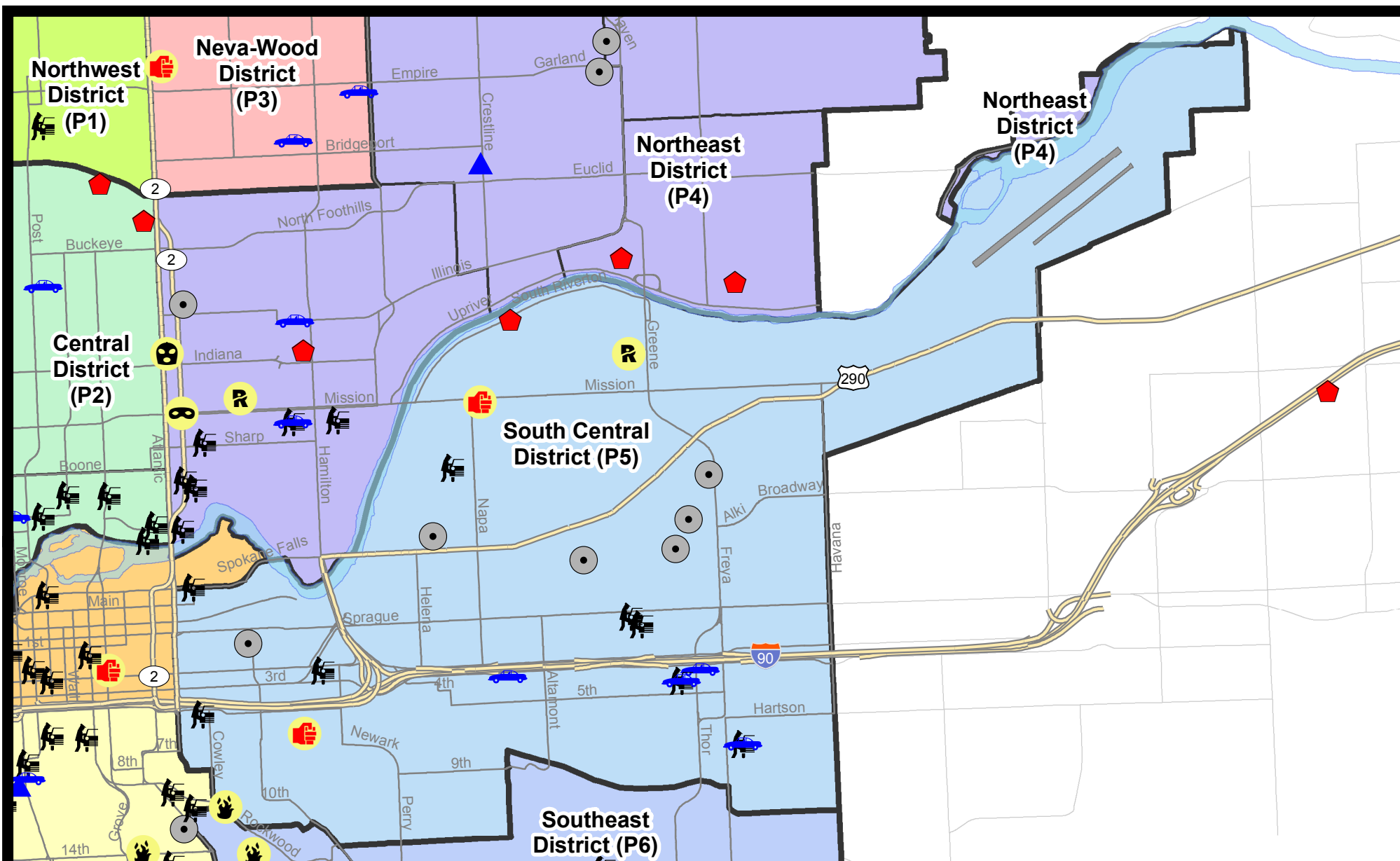
NIBRS Categories (Part 1 Selected)		7 Day Comparison			28 Day Comparison			YTD Comparison		
		Current	Prior	Percent	Current	Prior	Percent	Current	Prior	Percent
<b>Violent</b>	Criminal Homicide	0	0		0	0		0		
	Rape	1	1	0.00%	4	1	300.00%	24		
	Robbery - Commercial	0	2	-100.00%	4	0		6		
	Robbery - Person	0	0		2	4	-50.00%	24		
	Aggravated Assault - Non DV	1	3	-66.67%	9	7	28.57%	57		
	Aggravated Assault - DV	1	0		2	3	-33.33%	35		
<b>Violent Total:</b>		3	6	-50.00%	21	15	40.00%	146		
<b>Property</b>	Burglary - Residential	2	4	-50.00%	11	13	-15.38%	114		
	Burglary Garage	0	5	-100.00%	7	10	-30.00%	40		
	Burglary Commercial	6	2	200.00%	13	8	62.50%	69		
	Larceny	28	22	27.27%	97	120	-19.17%	991		
	Vehicle Theft	5	4	25.00%	12	27	-55.56%	223		
	Arson	0	0		0	1	-100.00%	4		
<b>Property Total:</b>		41	37	10.81%	140	179	-21.79%	1441		
<b>Preliminary Part 1 Crime Totals:</b>		44	43	2.33%	161	194	-17.01%	1587		
<b>Current 7 Day Period:</b>		9/10/2017 - 9/16/2017			<b>Prior 7 Day Period:</b>		9/3/2017 - 9/9/2017			
<b>Current 28 Day Period:</b>		8/20/2017 - 9/16/2017			<b>Prior 28 Day Period:</b>		7/23/2017 - 8/19/2017			
<b>Current YTD Day Period:</b>		1/1/2017 - 9/16/2017			<b>Prior YTD Period:</b>		1/1/2016 - 9/16/2016			

Prepared by SPD Crime Analysis Office - Monday, September 18, 2017

**NOTE:** SPD moved from UCR to the NIBRS reporting standard on 10/4/16 following the transition to a new RMS System. [Numbers on CompStat reports prior to this date should not be used as a comparison to those on this report.](#) Additional info on these reporting standards can be found on the FBI website: <https://ucr.fbi.gov/nibrs-overview>

This chart represents Preliminary counts of selected crime categories from Police Case Reports. Full statistical analysis to determine the confidence level of this data has not been performed. The % change columns on the preliminary counts differ from the percentage change on the NIBRS crime report, sometimes significantly. The CompStat report is designed for operational use and includes only selected NIBRS categories and coding less complex than full NIBRS rules. Official statistics for these and other NIBRS categories can be found on WASPC & FBI websites once available.






**City of Spokane**  
**South Central District (P5)**  
**Selected**  
**Crime Types**  
**2017-09-10 to 2017-09-16**

Prepared By:  
**Crime Analysis Unit**  
**Spokane Police Department**

**Legend**

**NIBRS Events**



Cases Represent LERMS Crime Codes  
 Points may indicate multiple events  
 Note: Veh Prowl is only Larceny category displayed



For Additional Information on Incidents  
 pertaining to an Area, Trend, or Pattern  
 Contact Information Analysis

0 0.2 0.4 0.6 0.8 1 Miles



**THIS IS NOT A LEGAL DOCUMENT:**  
 The information shown on this map is compiled  
 from various sources and is subject to constant  
 revision. Information shown on this map should  
 not be used to determine the location of facilities  
 in relationship to property lines, section lines,  
 streets, etc.



Sunday - Saturday

9/10/2017 TO 9/16/2017

SE - South Central District (P5)



<b>A/C</b>	<b>Offense Statute</b>	<b>Address</b>	<b>Reported Date</b>	<b>Dist</b>
<b><u>SPC5EC</u></b>				
C	ASSAULT-3D (d)or(f) (Weapon/Instrument/Bodily Harm)	800 E HARTSON AVE	9/15/2017	P6
A	BURGLARY 2D COMMERCIAL	3300 E FERRY AVE	9/10/2017	P6
C	BURGLARY 2D COMMERCIAL	100 S SHERMAN ST	9/11/2017	P5
C	BURGLARY 2D COMMERCIAL	3200 E TRENT AVE	9/11/2017	P5
A	BURGLARY 2D COMMERCIAL	3400 E SPRINGFIELD AVE	9/13/2017	P6
A	BURGLARY 2D COMMERCIAL	2600 E FERRY AVE	9/15/2017	P6
C	THEFT OF MOTOR VEHICLE	2100 E 3RD AVE	9/13/2017	P6
C	THEFT OF MOTOR VEHICLE	400 S THOR ST	9/14/2017	P6
C	THEFT OF MOTOR VEHICLE	300 S THOR ST	9/15/2017	P5
C	THEFT OF MOTOR VEHICLE	3700 E 8TH AVE	9/15/2017	P5
C	THEFT-1D (From Motor Vehicle)	E SPOKANE FALLS BLVD / N PINE ST	9/10/2017	P8
C	THEFT-2D (All Other Thefts)	3600 E SPRAGUE AVE	9/12/2017	P5
C	THEFT-2D (From Building)	200 E 2ND AVE	9/11/2017	P5
C	THEFT-2D (From Motor Vehicle)	3000 E SPRAGUE AVE	9/11/2017	P5
C	THEFT-3D (All Other Thefts)	3400 E SPRINGFIELD AVE	9/13/2017	P6
C	THEFT-3D (All Other Thefts)	1700 E PACIFIC AVE	9/15/2017	P5
C	THEFT-3D (From Building)	100 S FERRALL ST	9/12/2017	P5
C	THEFT-3D (From Building)	500 N FREYA ST	9/13/2017	P5
C	THEFT-3D (From Building)	1900 E SPRAGUE AVE	9/14/2017	P5
C	THEFT-3D (From Building)	200 E 5TH AVE	9/15/2017	P5
C	THEFT-3D (From Motor Vehicle)	100 E 4TH AVE	9/10/2017	P5
A	THEFT-3D (From Motor Vehicle)	900 E 3RD AVE	9/10/2017	SPC
C	THEFT-3D (From Motor Vehicle)	0 S FISKE ST	9/11/2017	P5
C	THEFT-3D (From Motor Vehicle)	3700 E 8TH AVE	9/15/2017	P5
C	THEFT-3D (Motor Vehicle Parts or Accessories)	1000 E 3RD AVE	9/12/2017	P5
C	THEFT-3D (Motor Vehicle Parts or Accessories)	E 9TH AVE / S NAPA ST	9/12/2017	P5
C	THEFT-3D (Motor Vehicle Parts or Accessories)	1900 E 4TH AVE	9/12/2017	P5
C	THEFT-3D (Motor Vehicle Parts or Accessories)	2300 E 1ST AVE	9/13/2017	P5
C	THEFT-3D (Shoplifting)	400 S THOR ST	9/13/2017	P6
C	THEFT-CITY (From Motor Vehicle)	400 S THOR ST	9/14/2017	P6
C	THEFT-CITY (Shoplifting)	400 S THOR ST	9/12/2017	P6
<b><u>SPC5GP</u></b>				
C	ASSAULT-2D	2000 E MISSION AVE	9/13/2017	P6
A	BURGLARY 2D COMMERCIAL	600 N MADELIA ST	9/15/2017	P5
C	BURGLARY-RESIDENTIAL	2300 E SOUTH RIVERTON AVE	9/14/2017	P6
C	RAPE-2ND (RAPE)		9/12/2017	P6
C	THEFT-2D (All Other Thefts)	1800 N GREENE ST	9/11/2017	P5
C	THEFT-3D (From Building)	2100 E CATALDO AVE	9/12/2017	P5

For protection of victim privacy, the entire address on sexual assault crimes has been redacted.

<b><u>A/C</u></b>	<b><u>Offense Statute</u></b>	<b><u>Address</u></b>	<b><u>Reported Date</u></b>	<b><u>Dist</u></b>
A	THEFT-3D (From Motor Vehicle)	1800 E DESMET AVE	9/15/2017	P5

POLICE SUMMARY - Ending: Saturday, September 16, 2017



## SE - Southeast District (P6)

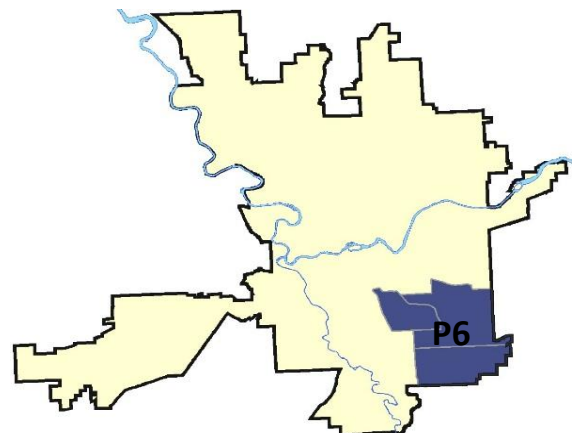
### Preliminary IBR Counts

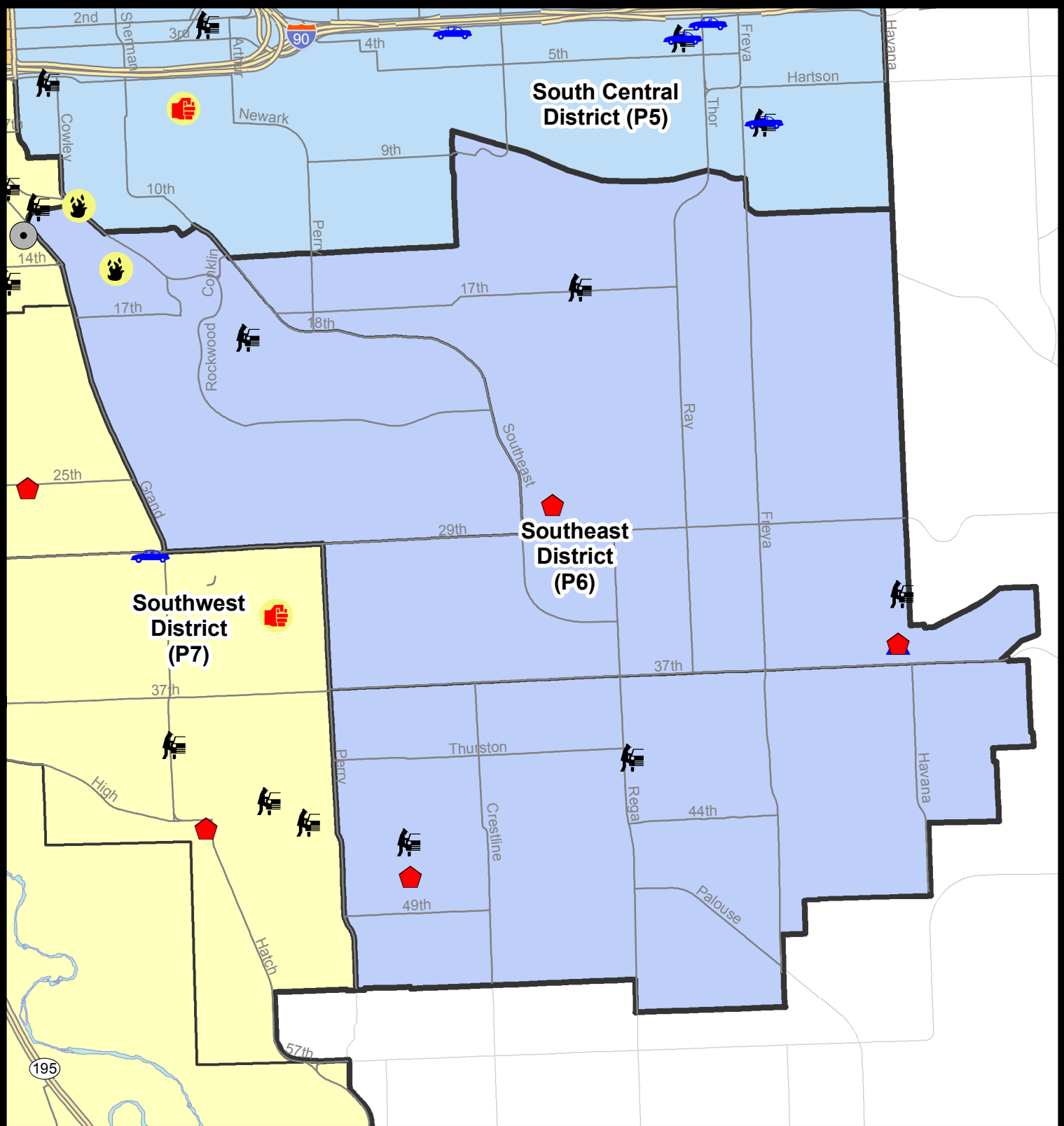
NIBRS Categories (Part 1 Selected)		7 Day Comparison			28 Day Comparison			YTD Comparison		
		Current	Prior	Percent	Current	Prior	Percent	Current	Prior	Percent
<b>Violent</b>	Criminal Homicide	0	0		0	0		0		
	Rape	1	0		1	4	-75.00%	22		
	Robbery - Commercial	0	0		1	1	0.00%	3		
	Robbery - Person	0	0		0	0		7		
	Aggravated Assault - Non DV	0	0		1	0		18		
	Aggravated Assault - DV	0	0		0	0		13		
<b>Violent Total:</b>		1	0		3	5	-40.00%	63		
<b>Property</b>	Burglary - Residential	3	1	200.00%	11	8	37.50%	93		
	Burglary Garage	1	3	-66.67%	8	6	33.33%	64		
	Burglary Commercial	0	1	-100.00%	1	3	-66.67%	9		
	Larceny	13	19	-31.58%	73	99	-26.26%	718		
	Vehicle Theft	0	1	-100.00%	5	14	-64.29%	91		
	Arson	4	0		5	1	400.00%	7		
<b>Property Total:</b>		21	25	-16.00%	103	131	-21.37%	982		
<b>Preliminary Part 1 Crime Totals:</b>		22	25	-12.00%	106	136	-22.06%	1045		
<b>Current 7 Day Period:</b>		9/10/2017 - 9/16/2017			<b>Prior 7 Day Period:</b>		9/3/2017 - 9/9/2017			
<b>Current 28 Day Period:</b>		8/20/2017 - 9/16/2017			<b>Prior 28 Day Period:</b>		7/23/2017 - 8/19/2017			
<b>Current YTD Day Period:</b>		1/1/2017 - 9/16/2017			<b>Prior YTD Period:</b>		1/1/2016 - 9/16/2016			

Prepared by SPD Crime Analysis Office - Monday, September 18, 2017

**NOTE:** SPD moved from UCR to the NIBRS reporting standard on 10/4/16 following the transition to a new RMS System. [Numbers on CompStat reports prior to this date should not be used as a comparison to those on this report.](#) Additional info on these reporting standards can be found on the FBI website: <https://ucr.fbi.gov/nibrs-overview>

This chart represents Preliminary counts of selected crime categories from Police Case Reports. Full statistical analysis to determine the confidence level of this data has not been performed. The % change columns on the preliminary counts differ from the percentage change on the NIBRS crime report, sometimes significantly. The CompStat report is designed for operational use and includes only selected NIBRS categories and coding less complex than full NIBRS rules. Official statistics for these and other NIBRS categories can be found on WASPC & FBI websites once available.





**City of Spokane**  
**Southeast District (P6)**  
**Selected Crime Codes**  
**2017-09-10 to 2017-09-16**  
 Prepared By:  
**Crime Analysis Unit**  
**Spokane Police Department**

**Legend**

**NIBRS Events**

Criminal Homicide	Robbery Person	Burglary Commercial
Rape	Aggravated Assault	Vehicle Prowling
Robbery Commercial	Burglary Residential	Vehicle Theft
	Burglary Garage	Arson

*Cases Represent LERMS Crime Codes  
 Points may indicate multiple events  
 Note: Veh Prowl is only Larceny displayed*

*For Additional Information on Incidents pertaining to an Area, Trend, or Pattern Contact Information Analysis*

0 0.15 0.3 0.6 Miles

**SPokane**  
**INFORMATION**  
**SYSTEM**

THIS IS NOT A LEGAL DOCUMENT:  
 The information shown on this map is compiled from various sources and is subject to constant revision. Information shown on this map should not be used to determine the location of facilities in relationship to property lines, section lines, streets, etc.

Sunday - Saturday

SE - Southeast District (P6)

9/10/2017 TO 9/16/2017



<b>A/C</b>	<b>Offense Statute</b>	<b>Address</b>	<b>Reported Date</b>	<b>Dist</b>
<b><u>SPC6LH</u></b>				
C	BURGLARY 2D GARAGE	4200 E 36TH AVE	9/11/2017	P6
C	BURGLARY-RESIDENTIAL	4200 E 36TH AVE	9/11/2017	P6
C	BURGLARY-RESIDENTIAL	2600 E 27TH AVE	9/15/2017	P6
C	THEFT-3D (From Building)	2900 E 25TH AVE	9/11/2017	P8
C	THEFT-3D (From Building)	2900 E 25TH AVE	9/11/2017	P6
C	THEFT-3D (From Motor Vehicle)	4200 E 33RD AVE	9/11/2017	P6
C	THEFT-3D (Motor Vehicle Parts or Accessories)	4200 E 33RD AVE	9/11/2017	P6
A	VEHICLE PROWLING-2D/No Theft	2700 E 17TH AVE	9/15/2017	P6
C	VEHICLE PROWLING-2D/Theft of Motor Vehicle Parts or Acce	3100 S COOK ST	9/10/2017	P6
<b><u>SPC6RW</u></b>				
C	ARSON-1D	400 E 14TH AVE	9/14/2017	P6
C	ARSON-1D	400 E 14TH AVE	9/14/2017	P6
C	ARSON-2ND DEG	1000 S ROCKWOOD BLVD	9/10/2017	P6
A	THEFT-3D (From Motor Vehicle)	900 E 18TH AVE	9/12/2017	P6
<b><u>SPC6SG</u></b>				
C	BURGLARY 1D RESIDENTIAL	1700 E 46TH AVE	9/10/2017	P6
C	THEFT-3D (All Other Thefts)	2700 E 53RD AVE	9/14/2017	P6
C	THEFT-3D (From Motor Vehicle)	4400 S PITTSBURG ST	9/10/2017	P6
C	THEFT-3D (From Motor Vehicle)	4100 S REGAL ST	9/14/2017	P6

POLICE SUMMARY - Ending: Saturday, September 16, 2017



## SW - Southwest District (P7)

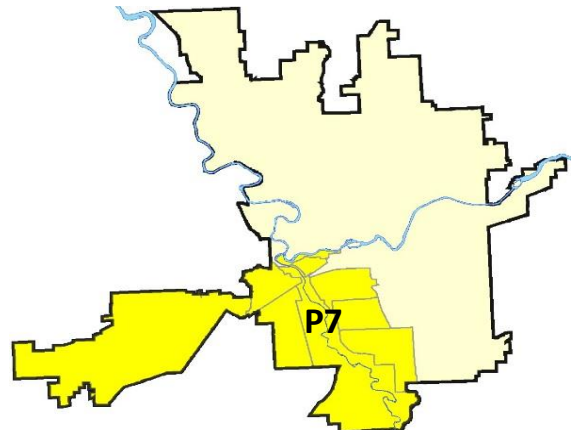
### Preliminary IBR Counts

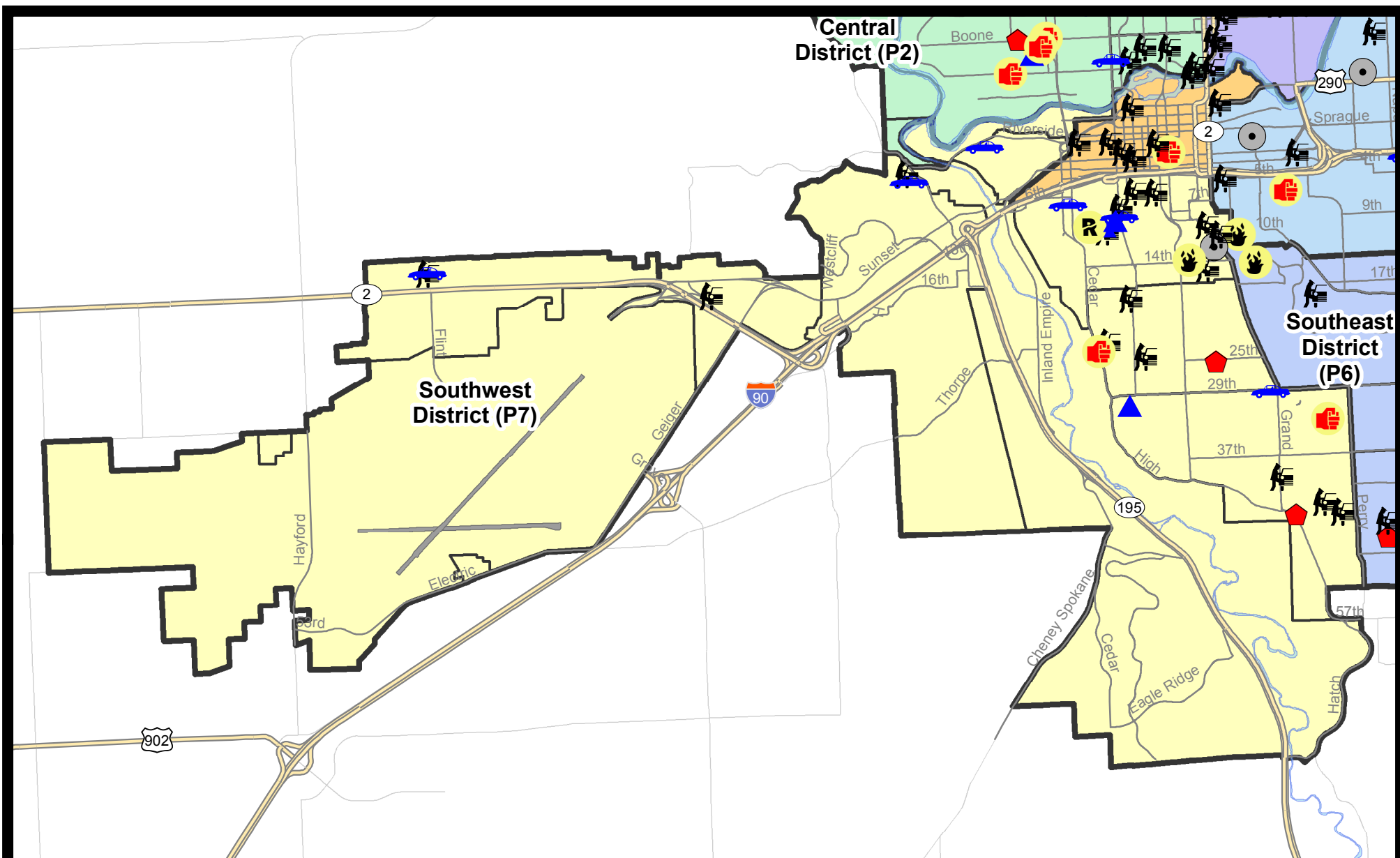
NIBRS Categories (Part 1 Selected)		7 Day Comparison			28 Day Comparison			YTD Comparison		
		Current	Prior	Percent	Current	Prior	Percent	Current	Prior	Percent
<b>Violent</b>	Criminal Homicide	0	0		0	0		1		
	Rape	1	0		1	3	-66.67%	24		
	Robbery - Commercial	0	0		0	0		2		
	Robbery - Person	0	2	-100.00%	2	0		9		
	Aggravated Assault - Non DV	2	0		4	6	-33.33%	32		
	Aggravated Assault - DV	1	1	0.00%	4	3	33.33%	25		
<b>Violent Total:</b>		4	3	33.33%	11	12	-8.33%	93		
<b>Property</b>	Burglary - Residential	3	3	0.00%	11	10	10.00%	124		
	Burglary Garage	3	1	200.00%	12	13	-7.69%	74		
	Burglary Commercial	2	0		2	6	-66.67%	31		
	Larceny	33	49	-32.65%	157	139	12.95%	1125		
	Vehicle Theft	6	6	0.00%	16	25	-36.00%	161		
	Arson	1	1	0.00%	3	0		6		
<b>Property Total:</b>		48	60	-20.00%	201	193	4.15%	1521		
<b>Preliminary Part 1 Crime Totals:</b>		52	63	-17.46%	212	205	3.41%	1614		
<b>Current 7 Day Period:</b>		9/10/2017 - 9/16/2017			<b>Prior 7 Day Period:</b>		9/3/2017 - 9/9/2017			
<b>Current 28 Day Period:</b>		8/20/2017 - 9/16/2017			<b>Prior 28 Day Period:</b>		7/23/2017 - 8/19/2017			
<b>Current YTD Day Period:</b>		1/1/2017 - 9/16/2017			<b>Prior YTD Period:</b>		1/1/2016 - 9/16/2016			

Prepared by SPD Crime Analysis Office - Monday, September 18, 2017

**NOTE:** SPD moved from UCR to the NIBRS reporting standard on 10/4/16 following the transition to a new RMS System. [Numbers on CompStat reports prior to this date should not be used as a comparison to those on this report.](#) Additional info on these reporting standards can be found on the FBI website: <https://ucr.fbi.gov/nibrs-overview>

This chart represents Preliminary counts of selected crime categories from Police Case Reports. Full statistical analysis to determine the confidence level of this data has not been performed. The % change columns on the preliminary counts differ from the percentage change on the NIBRS crime report, sometimes significantly. The CompStat report is designed for operational use and includes only selected NIBRS categories and coding less complex than full NIBRS rules. Official statistics for these and other NIBRS categories can be found on WASPC & FBI websites once available.





**City of Spokane**  
**Southwest District (P7)**  
**Selected**  
**Crime Types**  
**2017-09-10 to 2017-09-16**  
 Prepared By:  
 Crime Analysis Unit  
 Spokane Police Department

#### Legend

##### NIBRS Events



Robbery Commercial

Robbery Person

Aggravated Assault

Burglary Residential

Burglary Garage

Burglary Commercial

Vehicle Prowling

Vehicle Theft

Arson

Cases Represent LERMS Crime Codes  
 Points may indicate multiple events  
 Note: Veh Prowl is only Larceny category displayed



For Additional Information on Incidents  
 pertaining to an Area, Trend, or Pattern  
 Contact Information Analysis

0 0.2 0.4 0.6 0.8 1 1.2 1.4 1.6 Miles



**THIS IS NOT A LEGAL DOCUMENT:**  
 The information shown on this map is compiled  
 from various sources and is subject to constant  
 revision. Information shown on this map should  
 not be used to determine the location of facilities  
 in relationship to property lines, section lines,  
 streets, etc.





Sunday - Saturday

SE - Southwest District (P7)

9/10/2017 TO 9/16/2017



<b>A/C</b>	<b>Offense Statute</b>	<b>Address</b>	<b>Reported Date</b>	<b>Dist</b>
C	ASSAULT-2D		9/14/2017	P7
<b><u>SPD7BA</u></b>				
C	THEFT OF MOTOR VEHICLE	2300 W 1ST AVE	9/14/2017	P7
C	THEFT-2D (All Other Thefts)	W PACIFIC AVE / S ELM ST	9/10/2017	P7
C	THEFT-2D (All Other Thefts)	2100 W 2ND AVE	9/11/2017	P7
C	THEFT-3D (All Other Thefts)	100 S COEUR D ALENE ST	9/10/2017	P7
C	THEFT-3D (From Building)	1800 W 1ST AVE	9/12/2017	P7
C	THEFT-CITY (All Other Thefts)	1900 W SUNSET BLVD	9/11/2017	P7
<b><u>SPD7CH</u></b>				
C	ARSON-2ND DEG	200 W 14TH AVE	9/14/2017	P7
C	BURGLARY 2D COMMERCIAL	1200 S DIVISION ST	9/14/2017	P7
C	BURGLARY 2D FENCED AREA	900 W 15TH AVE	9/10/2017	P7
C	BURGLARY 2D GARAGE	1000 W 9TH AVE	9/10/2017	SPD
C	BURGLARY 2D GARAGE	1100 W 9TH AVE	9/11/2017	P7
A	RAPE-3D (RAPE)		9/13/2017	P7
C	THEFT OF MOTOR VEHICLE	1500 W 7TH AVE	9/11/2017	P7
C	THEFT OF MOTOR VEHICLE	800 S MONROE ST	9/12/2017	P7
C	THEFT(FIREARM) (From Motor Vehicle)	0 W ROCKWOOD BLVD	9/11/2017	P7
C	THEFT-2D (From Building)	1300 S GROVE ST	9/11/2017	P7
C	THEFT-2D (From Building)	800 W 5TH AVE	9/12/2017	P7
C	THEFT-2D (From Building)	100 W 8TH AVE	9/13/2017	P7
C	THEFT-2D (From Motor Vehicle)	1100 W 10TH AVE	9/11/2017	P7
C	THEFT-3D (All Other Thefts)	1500 W 10TH AVE	9/10/2017	P7
C	THEFT-3D (From Motor Vehicle)	500 W 6TH AVE	9/11/2017	P7
C	THEFT-3D (From Motor Vehicle)	900 W LINCOLN PL	9/11/2017	P7
C	THEFT-3D (From Motor Vehicle)	0 W 15TH AVE	9/11/2017	P7
A	THEFT-3D (From Motor Vehicle)	100 E SUMNER AVE	9/11/2017	P7
C	THEFT-3D (From Motor Vehicle)	800 W 5TH AVE	9/14/2017	P7
<b><u>SPD7CS</u></b>				
C	ASSAULT-2D	1100 E 33RD AVE	9/12/2017	P6
C	BURGLARY 2D GARAGE	900 W 30TH AVE	9/13/2017	P7
C	BURGLARY-RESIDENTIAL	4300 S SCOTT ST	9/11/2017	P6
C	THEFT OF MOTOR VEHICLE	500 E 29TH AVE	9/13/2017	P6
A	THEFT-3D (From Building)	3400 S DIVISION ST	9/10/2017	P7
C	THEFT-3D (From Building)	300 E 37TH AVE	9/12/2017	P7
C	THEFT-3D (From Motor Vehicle)	3900 S GRAND BLVD	9/10/2017	P7
C	THEFT-3D (From Motor Vehicle)	1000 E 42ND AVE	9/11/2017	P7

For protection of victim privacy, the entire address on sexual assault crimes has been redacted.

<b>A/C</b>	<b>Offense Statute</b>	<b>Address</b>	<b>Reported Date</b>	<b>Dist</b>
C	THEFT-3D (From Motor Vehicle)	1200 E CLUB CT	9/11/2017	P7
C	THEFT-3D (Shoplifting)	800 E 29TH AVE	9/11/2017	P7
<b><u>SPD7LC</u></b>				
C	VEHICULAR ASSAULT	2300 S HIGH DR	9/11/2017	P6
<b><u>SPD7MC</u></b>				
A	BURGLARY-RESIDENTIAL	0 W 25TH AVE	9/12/2017	P7
A	THEFT-3D (From Motor Vehicle)	1700 S LINCOLN ST	9/10/2017	P7
A	THEFT-3D (From Motor Vehicle)	700 W 24TH AVE	9/10/2017	P7
C	THEFT-3D (From Motor Vehicle)	1100 W 22ND AVE	9/15/2017	P7
<b><u>SPD7WH</u></b>				
C	THEFT OF MOTOR VEHICLE	3300 W 4TH AVE	9/12/2017	P7
C	THEFT-2D (From Building)	1000 S AZALEA DR	9/15/2017	P7
A	THEFT-3D (From Motor Vehicle)	3300 W 3RD AVE	9/13/2017	P7
<b><u>SPD7WP</u></b>				
C	THEFT OF MOTOR VEHICLE	1200 S FLINT RD	9/14/2017	P7
C	THEFT-2D (From Motor Vehicle)	1600 S WINDSOR DR	9/12/2017	P7
C	THEFT-3D (From Motor Vehicle)	1200 S FLINT RD	9/14/2017	P7

# SPOKANE POLICE DEPARTMENT

## DOWNTOWN

## Police Service Area



PSA Commander

**Captain David Singley**



POLICE SUMMARY - Ending: Saturday, September 16, 2017

## DOWNTOWN PRECINCT (P8)



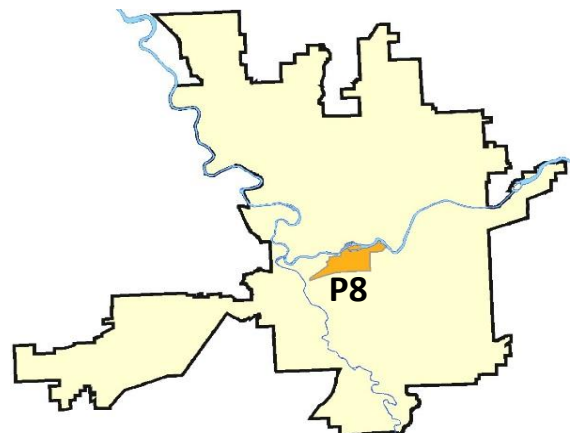
### Preliminary IBR Counts

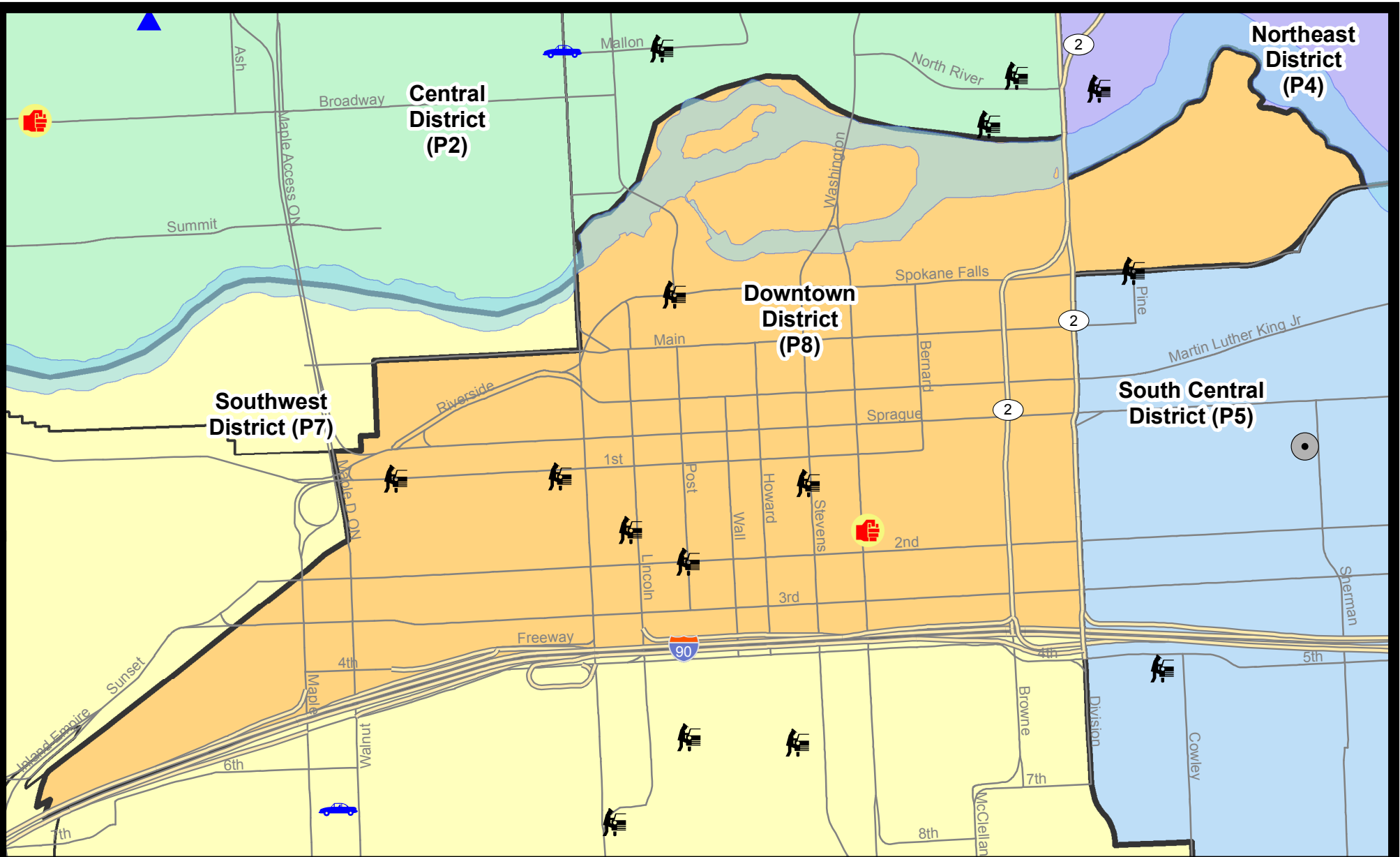
NIBRS Categories (Part 1 Selected)		7 Day Comparison			28 Day Comparison			YTD Comparison		
		Current	Prior	Percent	Current	Prior	Percent	Current	Prior	Percent
<b>Violent</b>	Criminal Homicide	0	0		0	0		0		
	Rape	0	0		1	1	0.00%	17		
	Robbery - Commercial	0	0		0	0		0		
	Robbery - Person	0	0		1	4	-75.00%	32		
	Aggravated Assault - Non DV	3	6	-50.00%	16	11	45.45%	75		
	Aggravated Assault - DV	0	0		1	1	0.00%	14		
<b>Violent Total:</b>		3	6	-50.00%	19	17	11.76%	138		
<b>Property</b>	Burglary - Residential	0	0		1	3	-66.67%	25		
	Burglary Garage	0	0		0	0		1		
	Burglary Commercial	0	0		4	3	33.33%	29		
	Larceny	20	20	0.00%	98	96	2.08%	816		
	Vehicle Theft	0	2	-100.00%	5	2	150.00%	42		
	Arson	0	0		0	0		0		
<b>Property Total:</b>		20	22	-9.09%	108	104	3.85%	913		
<b>Preliminary Part 1 Crime Totals:</b>		23	28	-17.86%	127	121	4.96%	1051		
<b>Current 7 Day Period:</b>		9/10/2017 - 9/16/2017			<b>Prior 7 Day Period:</b>		9/3/2017 - 9/9/2017			
<b>Current 28 Day Period:</b>		8/20/2017 - 9/16/2017			<b>Prior 28 Day Period:</b>		7/23/2017 - 8/19/2017			
<b>Current YTD Day Period:</b>		1/1/2017 - 9/16/2017			<b>Prior YTD Period:</b>		1/1/2016 - 9/16/2016			

Prepared by SPD Crime Analysis Office - Monday, September 18, 2017

**NOTE:** SPD moved from UCR to the NIBRS reporting standard on 10/4/16 following the transition to a new RMS System. [Numbers on CompStat reports prior to this date should not be used as a comparison to those on this report.](#) Additional info on these reporting standards can be found on the FBI website: <https://ucr.fbi.gov/nibrs-overview>

This chart represents Preliminary counts of selected crime categories from Police Case Reports. Full statistical analysis to determine the confidence level of this data has not been performed. The % change columns on the preliminary counts differ from the percentage change on the NIBRS crime report, sometimes significantly. The CompStat report is designed for operational use and includes only selected NIBRS categories and coding less complex than full NIBRS rules. Official statistics for these and other NIBRS categories can be found on WASPC & FBI websites once available.



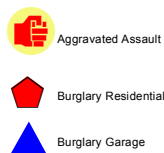



**City of Spokane**  
**Downtown District (P8)**  
**Selected**  
**Crime Types**  
**2017-09-10 to 2017-09-16**

Prepared By:  
**Crime Analysis Unit**  
**Spokane Police Department**

**Legend**

**NIBRS Events**



Cases Represent LERMS Crime Codes  
 Points may indicate multiple events  
 Note: Veh Prowl is only Larceny category displayed



For Additional Information on Incidents  
 pertaining to an Area, Trend, or Pattern  
 Contact Information Analysis

0 0.2 Miles



**THIS IS NOT A LEGAL DOCUMENT:**  
 The information shown on this map is compiled  
 from various sources and is subject to constant  
 revision. Information shown on this map should  
 not be used to determine the location of facilities  
 in relationship to property lines, section lines,  
 streets, etc.



Sunday - Saturday

SW - Downtown District (P8)

9/10/2017 TO 9/16/2017



<b>A/C</b>	<b>Offense Statute</b>	<b>Address</b>	<b>Reported Date</b>	<b>Dist</b>
C	ASSAULT-2D		9/12/2017	P8
C	WEAPON(INTIMIDATE WITH)		9/12/2017	P8
<b><u>SPD8RS</u></b>				
C	ASSAULT-2D	100 S WASHINGTON ST	9/15/2017	P8
C	THEFT-2D (All Other Thefts)	600 W RIVERSIDE AVE	9/13/2017	SPD
C	THEFT-2D (From Building)	0 W PACIFIC AVE	9/11/2017	P8
C	THEFT-2D (From Motor Vehicle)	N POST ST / W SPOKANE FALLS BLVD	9/11/2017	P8
C	THEFT-2D (From Motor Vehicle)	100 S LINCOLN ST	9/13/2017	P8
C	THEFT-3D (All Other Thefts)	700 W MAIN AVE	9/12/2017	P8
C	THEFT-3D (All Other Thefts)	400 W RIVERSIDE AVE	9/12/2017	P8
C	THEFT-3D (All Other Thefts)	100 S LINCOLN ST	9/13/2017	P8
C	THEFT-3D (All Other Thefts)	N HOWARD ST / W MAIN AVE	9/13/2017	P8
C	THEFT-3D (All Other Thefts)	1400 W 3RD AVE	9/13/2017	P8
C	THEFT-3D (All Other Thefts)	200 W RIVERSIDE AVE	9/13/2017	P8
C	THEFT-3D (All Other Thefts)	100 E SPOKANE FALLS BLVD	9/14/2017	P8
C	THEFT-3D (From Building)	0 W PACIFIC AVE	9/10/2017	P8
C	THEFT-3D (From Building)	700 W 3RD AVE	9/13/2017	P8
C	THEFT-3D (From Building)	0 W PACIFIC AVE	9/15/2017	P8
A	THEFT-3D (From Motor Vehicle)	100 S STEVENS ST	9/11/2017	P8
C	THEFT-3D (From Motor Vehicle)	S POST ST / W 2ND AVE	9/14/2017	P8
C	THEFT-3D (From Motor Vehicle)	S CEDAR ST / W 1ST AVE	9/15/2017	P8
C	THEFT-3D (Shoplifting)	800 W MAIN AVE	9/11/2017	SPD
C	VEHICLE PROWLING-2D/From Motor Vehicle	1000 W 1ST AVE	9/10/2017	P8

POLICE SUMMARY - Ending: Saturday, September 16, 2017



## Other Jurisdiction or Unk District

### Preliminary IBR Counts

NIBRS Categories (Part 1 Selected)		7 Day Comparison			28 Day Comparison			YTD Comparison		
		Current	Prior	Percent	Current	Prior	Percent	Current	Prior	Percent
<b>Violent</b>	Criminal Homicide	0	0		0	0		0		
	Rape	0	0		0	0		16		
	Robbery - Commercial	0	0		0	0		8		
	Robbery - Person	0	0		0	0		13		
	Aggravated Assault - Non DV	0	0		0	0		45		
	Aggravated Assault - DV	0	0		0	0		10		
	<b>Violent Total:</b>	0	0		0	0		92		
<b>Property</b>	Burglary - Residential	1	0		2	0		3		
	Burglary Garage	0	0		1	0		1		
	Burglary Commercial	0	0		0	0		1		
	Larceny	0	0		2	3	-33.33%	46		
	Vehicle Theft	1	0		1	2	-50.00%	33		
	Arson	0	0		0	0		2		
	<b>Property Total:</b>	2	0		6	5	20.00%	86		
<b>Preliminary Part 1 Crime Totals:</b>		2	0		6	5	20.00%	178		
<b>Current 7 Day Period:</b>		9/10/2017 - 9/16/2017			<b>Prior 7 Day Period:</b>		9/3/2017 - 9/9/2017			
<b>Current 28 Day Period:</b>		8/20/2017 - 9/16/2017			<b>Prior 28 Day Period:</b>		7/23/2017 - 8/19/2017			
<b>Current YTD Day Period:</b>		1/1/2017 - 9/16/2017			<b>Prior YTD Period:</b>		1/1/2016 - 9/16/2016			

Prepared by SPD Crime Analysis Office - Monday, September 18, 2017

**NOTE:** SPD moved from UCR to the NIBRS reporting standard on 10/4/16 following the transition to a new RMS System. [Numbers on CompStat reports prior to this date should not be used as a comparison to those on this report.](#) Additional info on these reporting standards can be found on the FBI website: <https://ucr.fbi.gov/nibrs-overview>

This chart represents Preliminary counts of selected crime categories from Police Case Reports. Full statistical analysis to determine the confidence level of this data has not been performed. The % change columns on the preliminary counts differ from the percentage change on the NIBRS crime report, sometimes significantly. The CompStat report is designed for operational use and includes only selected NIBRS categories and coding less complex than full NIBRS rules. Official statistics for these and other NIBRS categories can be found on WASPC & FBI websites once available.



Sunday - Saturday

Other Jurisdiction/Unk District

9/10/2017 TO 9/16/2017



<b><u>A/C</u></b>	<b><u>Offense Statute</u></b>	<b><u>Address</u></b>	<b><u>Reported Date</u></b>	<b><u>Dist</u></b>
<b><u>SC13</u></b>				
C	THEFT OF MOTOR VEHICLE	11700 N ATLANTIC ST	9/10/2017	Oth
<b><u>SV01</u></b>				
C	BURGLARY 1D RESIDENTIAL	1400 N ELTON RD	9/13/2017	Oth