

# SPOKANE POLICE DEPARTMENT

## PRELIMINARY CITYWIDE IBR CRIME REPORT



### Preliminary IBR Counts

CHIEF OF POLICE

Period Ending: Saturday, September 09, 2017

Craig Meidl

NIBRS Categories (Part 1 Selected)		7 Day Comparison			28 Day Comparison			YTD Comparison		
		Current	Prior	Percent	Current	Prior	Percent	Current	Prior	Percent
<b>Violent</b>	Criminal Homicide	0	0		1	0		4		
	Rape	4	4	0.00%	15	27	-44.44%	228		
	Robbery - Commercial	3	3	0.00%	9	5	80.00%	62		
	Robbery - Person	4	9	-55.56%	17	18	-5.56%	157		
	Aggravated Assault - Non DV	11	14	-21.43%	54	53	1.89%	417		
	Aggravated Assault - DV	7	11	-36.36%	35	27	29.63%	262		
<b>Violent Total:</b>		29	41	-29.27%	131	130	0.77%	1130		
<b>Property</b>	Burglary - Residential	16	25	-36.00%	109	110	-0.91%	922		
	Burglary Garage	19	15	26.67%	64	66	-3.03%	464		
	Burglary Commercial	6	12	-50.00%	36	48	-25.00%	348		
	Larceny	254	268	-5.22%	1129	1138	-0.79%	9215		
	Vehicle Theft	33	30	10.00%	122	139	-12.23%	1339		
	Arson	2	3	-33.33%	9	3	200.00%	30		
<b>Property Total:</b>		330	353	-6.52%	1469	1504	-2.33%	12318		
<b>Preliminary Part 1 Crime Totals:</b>		359	394	-8.88%	1600	1634	-2.08%	13448		

Current 7 Day Period: 9/3/2017 - 9/9/2017

Prior 7 Day Period: 8/27/2017 - 9/2/2017

Current 28 Day Period: 8/13/2017 - 9/9/2017

Prior 28 Day Period: 7/16/2017 - 8/12/2017

Current YTD Day Period: 1/1/2017 - 9/9/2017

Prior YTD Period: 1/1/2016 - 9/9/2016

Prepared by SPD Crime Analysis Office - Tuesday, September 12, 2017

**NOTE:** SPD moved from UCR to the NIBRS reporting standard on 10/4/16 following the transition to a new RMS System. Numbers on CompStat reports prior to this date should not be used as a comparison to those on this report. Additional info on these reporting standards can be found on the FBI website: <https://ucr.fbi.gov/nibrs-overview>

This chart represents Preliminary counts of selected crime categories from Police Case Reports. Full statistical analysis to determine the confidence level of this data has not been performed. The % change columns on the preliminary counts differ from the percentage change on the NIBRS crime report, sometimes significantly. The CompStat report is designed for operational use and includes only selected NIBRS categories and coding less complex than full NIBRS rules. Official statistics for these and other NIBRS categories can be found on WASPC & FBI websites once available.



# SPOKANE POLICE DEPARTMENT



## **NORTH**

## **Police Service Area**

### PSA Commander

**Captain Dan Torok**

**Northwest District (P1)**

**Central District (P2)**

**Neva-Wood District (P3)**

**Northeast District (P4)**



POLICE SUMMARY - Ending: Saturday, September 09, 2017

## ***NORTH PRECINCT (P1, P2, P3, and P4)***



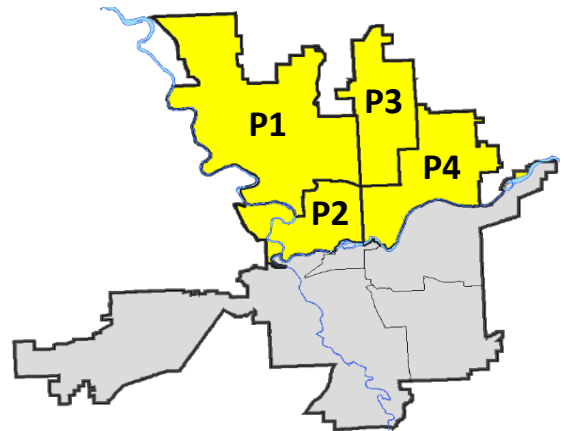
### Preliminary IBR Counts

NIBRS Categories (Part 1 Selected)		7 Day Comparison			28 Day Comparison			YTD Comparison		
		Current	Prior	Percent	Current	Prior	Percent	Current	Prior	Percent
<b>Violent</b>	Criminal Homicide	0	0		1	0		3		
	Rape	4	2	100.00%	12	15	-20.00%	129		
	Robbery - Commercial	1	2	-50.00%	4	3	33.33%	43		
	Robbery - Person	2	6	-66.67%	12	9	33.33%	72		
	Aggravated Assault - Non DV	6	6	0.00%	28	29	-3.45%	200		
	Aggravated Assault - DV	6	8	-25.00%	27	20	35.00%	167		
<b>Violent Total:</b>		19	24	-20.83%	84	76	10.53%	614		
<b>Property</b>	Burglary - Residential	10	17	-41.18%	73	78	-6.41%	574		
	Burglary Garage	10	9	11.11%	34	33	3.03%	288		
	Burglary Commercial	4	6	-33.33%	17	33	-48.48%	218		
	Larceny	145	168	-13.69%	679	695	-2.30%	5615		
	Vehicle Theft	20	23	-13.04%	79	73	8.22%	801		
	Arson	1	2	-50.00%	5	2	150.00%	16		
<b>Property Total:</b>		190	225	-15.56%	887	914	-2.95%	7512		
<b>Preliminary Part 1 Crime Totals:</b>		209	249	-16.06%	971	990	-1.92%	8126		
<b>Current 7 Day Period:</b>		9/3/2017 - 9/9/2017			<b>Prior 7 Day Period:</b>		8/27/2017 - 9/2/2017			
<b>Current 28 Day Period:</b>		8/13/2017 - 9/9/2017			<b>Prior 28 Day Period:</b>		7/16/2017 - 8/12/2017			
<b>Current YTD Day Period:</b>		1/1/2017 - 9/9/2017			<b>Prior YTD Period:</b>		1/1/2016 - 9/9/2016			

Prepared by SPD Crime Analysis Office - Tuesday, September 12, 2017

**NOTE:** SPD moved from UCR to the NIBRS reporting standard on 10/4/16 following the transition to a new RMS System. [Numbers on CompStat reports prior to this date should not be used as a comparison to those on this report.](#) Additional info on these reporting standards can be found on the FBI website: <https://ucr.fbi.gov/nibrs-overview>

This chart represents Preliminary counts of selected crime categories from Police Case Reports. Full statistical analysis to determine the confidence level of this data has not been performed. The % change columns on the preliminary counts differ from the percentage change on the NIBRS crime report, sometimes significantly. The CompStat report is designed for operational use and includes only selected NIBRS categories and coding less complex than full NIBRS rules. Official statistics for these and other NIBRS categories can be found on WASPC & FBI websites once available.



POLICE SUMMARY - Ending: Saturday, September 09, 2017



## NW - Northwest District (P1)

### Preliminary IBR Counts

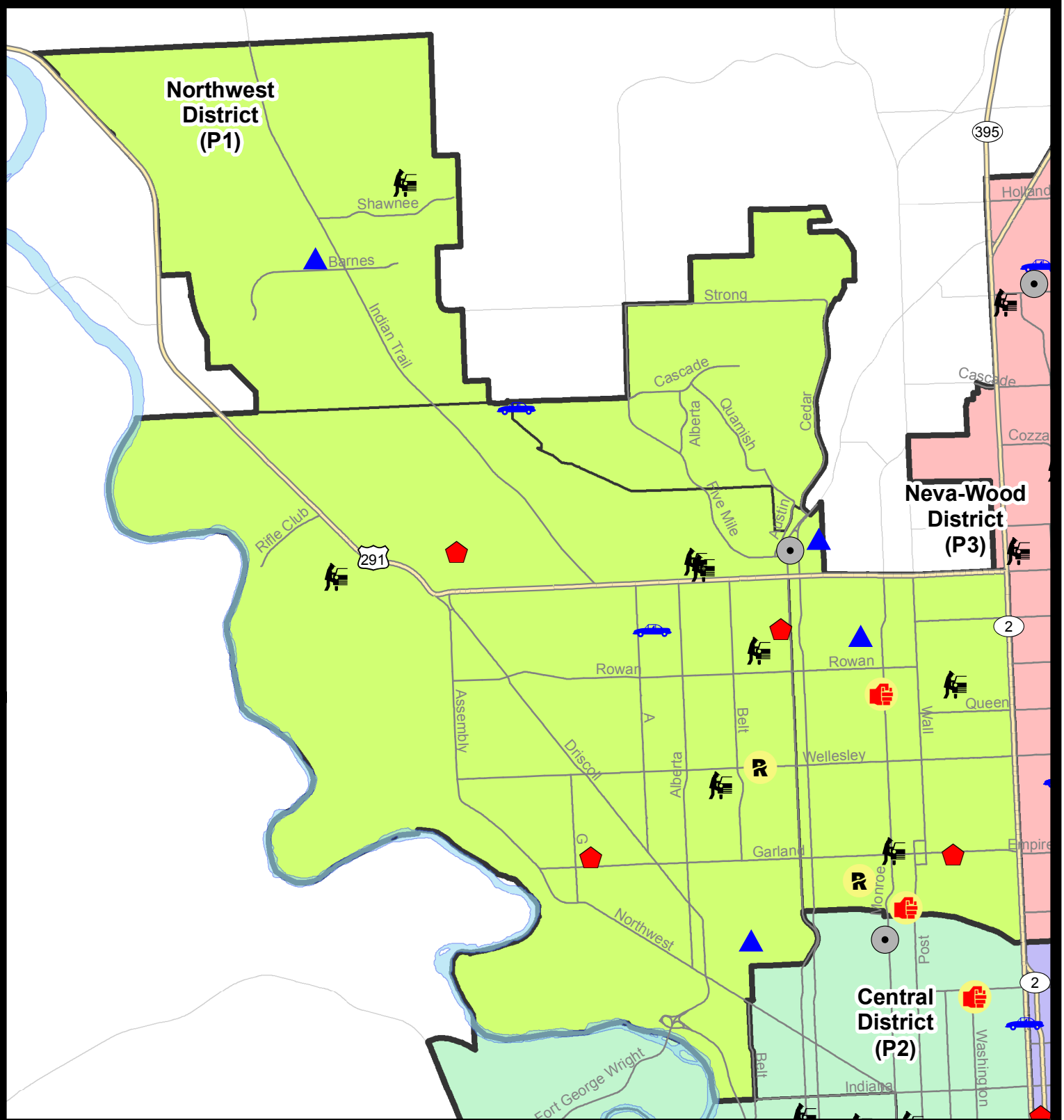
NIBRS Categories (Part 1 Selected)		7 Day Comparison			28 Day Comparison			YTD Comparison		
		Current	Prior	Percent	Current	Prior	Percent	Current	Prior	Percent
<b>Violent</b>	Criminal Homicide	0	0		1	0		1		
	Rape	2	0		4	6	-33.33%	29		
	Robbery - Commercial	0	0		0	0		4		
	Robbery - Person	0	0		0	0		11		
	Aggravated Assault - Non DV	0	0		1	7	-85.71%	41		
	Aggravated Assault - DV	2	1	100.00%	7	4	75.00%	26		
<b>Violent Total:</b>		4	1	300.00%	13	17	-23.53%	112		
<b>Property</b>	Burglary - Residential	4	5	-20.00%	23	24	-4.17%	154		
	Burglary Garage	4	4	0.00%	15	9	66.67%	98		
	Burglary Commercial	1	0		1	5	-80.00%	33		
	Larceny	24	38	-36.84%	136	141	-3.55%	1174		
	Vehicle Theft	2	5	-60.00%	16	15	6.67%	147		
	Arson	0	1	-100.00%	1	2	-50.00%	6		
<b>Property Total:</b>		35	53	-33.96%	192	196	-2.04%	1612		
<b>Preliminary Part 1 Crime Totals:</b>		39	54	-27.78%	205	213	-3.76%	1724		
<b>Current 7 Day Period:</b>		9/3/2017 - 9/9/2017			<b>Prior 7 Day Period:</b>		8/27/2017 - 9/2/2017			
<b>Current 28 Day Period:</b>		8/13/2017 - 9/9/2017			<b>Prior 28 Day Period:</b>		7/16/2017 - 8/12/2017			
<b>Current YTD Day Period:</b>		1/1/2017 - 9/9/2017			<b>Prior YTD Period:</b>		1/1/2016 - 9/9/2016			

Prepared by SPD Crime Analysis Office - Tuesday, September 12, 2017

**NOTE:** SPD moved from UCR to the NIBRS reporting standard on 10/4/16 following the transition to a new RMS System. [Numbers on CompStat reports prior to this date should not be used as a comparison to those on this report.](#) Additional info on these reporting standards can be found on the FBI website: <https://ucr.fbi.gov/nibrs-overview>

This chart represents Preliminary counts of selected crime categories from Police Case Reports. Full statistical analysis to determine the confidence level of this data has not been performed. The % change columns on the preliminary counts differ from the percentage change on the NIBRS crime report, sometimes significantly. The CompStat report is designed for operational use and includes only selected NIBRS categories and coding less complex than full NIBRS rules. Official statistics for these and other NIBRS categories can be found on WASPC & FBI websites once available.





**City of Spokane**  
**Northwest District (P1)**  
**Selected**  
**Crime Codes**  
**2017-09-03 to 2017-09-09**  
 Prepared By:  
 Crime Analysis Unit  
 Spokane Police Department

**Legend**

**NIBRS Events**



Criminal Homicide



Rape



Robbery Commercial



Robbery Person



Aggravated Assault



Burglary Residential



Burglary Garage



Burglary Commercial



Vehicle Prowling



Vehicle Theft



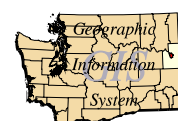
Arson



Cases Represent LERMS Crime Codes  
 Points may indicate multiple events  
 Note: Veh Prowl is only Larceny displayed

For Additional Information on  
 Incidents pertaining to an  
 Area, Trend, or Pattern  
 Contact Information Analysis

0 0.25 0.5 1 Miles



THIS IS NOT A LEGAL DOCUMENT.  
 The information shown on this map is compiled  
 from various sources and is subject to constant  
 revision. Information shown on this map should  
 not be used to determine the location of facilities  
 in relationship to property lines, section lines,  
 streets, etc.

Sunday - Saturday

9/3/2017 TO 9/9/2017

NW - Northwest District (P1)



<u>A/C</u>	<u>Offense Statute</u>	<u>Address</u>	<u>Reported Date</u>	<u>Dist</u>
<b><u>SPA1BS</u></b>				
C	BURGLARY 2D COMMERCIAL	6500 N ASH ST	9/8/2017	P1
C	BURGLARY 2D FENCED AREA	6600 N MAPLE ST	9/8/2017	P1
C	BURGLARY 2D GARAGE	6600 N CEDAR RD	9/5/2017	P2
C	BURGLARY-RESIDENTIAL	6700 N GREENWOOD BLVD	9/6/2017	P1
C	THEFT-3D (All Other Thefts)	2200 W ROSEWOOD AVE	9/7/2017	P1
C	THEFT-3D (From Motor Vehicle)	2400 W ROSEWOOD AVE	9/7/2017	P1
A	THEFT-3D (From Motor Vehicle)	2500 W HOUSTON AVE	9/8/2017	P1
<b><u>SPA1FM</u></b>				
C	THEFT OF MOTOR VEHICLE	7800 N WARREN LN	9/7/2017	P1
<b><u>SPA1IT</u></b>				
C	BURGLARY 2D GARAGE	5400 W BARNES RD	9/6/2017	P1
C	THEFT-2D (From Building)	9300 N FARMDALE ST	9/5/2017	P1
C	THEFT-2D (From Motor Vehicle)	9800 N SEMINOLE DR	9/4/2017	P1
<b><u>SPA1NH</u></b>				
C	ASSAULT-2D	800 W CORA AVE	9/6/2017	P5
C	ASSAULT-3D (d)or(f) (Weapon/Instrument/Bodily Harm)	5200 N MONROE ST	9/8/2017	P1
C	BURGLARY 1D RESIDENTIAL	500 W GARLAND AVE	9/4/2017	P1
C	BURGLARY 2D GARAGE	1100 W COLUMBIA AVE	9/5/2017	P1
C	RAPE-2ND (RAPE)		9/5/2017	P1
C	THEFT-1D (From Motor Vehicle)	5300 N WASHINGTON ST	9/5/2017	P1
C	THEFT-2D (All Other Thefts)	4600 N MONROE ST	9/7/2017	P1
C	THEFT-2D (All Other Thefts)	5300 N WALL ST	9/7/2017	P1
C	THEFT-3D (All Other Thefts)	500 W GARLAND AVE	9/4/2017	P1
C	THEFT-3D (From Building)	3500 N DIVISION ST	9/6/2017	P1
C	THEFT-3D (From Motor Vehicle)	900 W GARLAND AVE	9/3/2017	P1
C	THEFT-3D (Motor Vehicle Parts or Accessories)	600 W GORDON AVE	9/6/2017	P1
C	THEFT-3D (Shoplifting)	3400 N DIVISION ST	9/3/2017	P1
<b><u>SPA1NW</u></b>				
A	BURGLARY 2D GARAGE	2100 W DALTON AVE	9/5/2017	P1
C	BURGLARY-RESIDENTIAL	5800 N OAK ST	9/4/2017	P1
C	BURGLARY-RESIDENTIAL	3300 W WALTON AVE	9/6/2017	P1
C	RAPE-3D (RAPE)		9/6/2017	P1
C	RETAIL THEFT W/ SPECIAL CIRCUMSTANCES	2300 W WELLESLEY AVE	9/5/2017	P1
C	THEFT OF MOTOR VEHICLE	5900 N BRAEBURN DR	9/6/2017	P1
C	THEFT-2D (From Building)	2700 W DALTON AVE	9/7/2017	P1
C	THEFT-3D (All Other Thefts)	5100 W BISMARK AVE	9/4/2017	P1
C	THEFT-3D (From Building)	5800 N OAK ST	9/4/2017	P1

For protection of victim privacy, the entire address on sexual assault crimes has been redacted.

<b>A/C</b>	<b>Offense Statute</b>	<b>Address</b>	<b>Reported Date</b>	<b>Dist</b>
C	THEFT-3D (From Motor Vehicle)	6500 N VICTOR ST	9/5/2017	P1
C	THEFT-3D (From Motor Vehicle)	2300 W WELLESLEY AVE	9/7/2017	P1
C	THEFT-3D (Shoplifting)	2100 W NORTHWEST BLVD	9/6/2017	P1
A	VEHICLE PROWLING-2D/No Theft	5600 N CANNON ST	9/8/2017	P1



POLICE SUMMARY - Ending: Saturday, September 09, 2017



## NW - North Central District (P2)

### Preliminary IBR Counts

NIBRS Categories (Part 1 Selected)		7 Day Comparison			28 Day Comparison			YTD Comparison		
		Current	Prior	Percent	Current	Prior	Percent	Current	Prior	Percent
<b>Violent</b>	Criminal Homicide	0	0		0	0		0		
	Rape	0	2	-100.00%	5	2	150.00%	37		
	Robbery - Commercial	0	0		0	0		5		
	Robbery - Person	0	2	-100.00%	3	5	-40.00%	18		
	Aggravated Assault - Non DV	3	1	200.00%	7	9	-22.22%	54		
	Aggravated Assault - DV	0	2	-100.00%	5	6	-16.67%	42		
<b>Violent Total:</b>		3	7	-57.14%	20	22	-9.09%	156		
<b>Property</b>	Burglary - Residential	1	3	-66.67%	14	18	-22.22%	135		
	Burglary Garage	2	1	100.00%	5	6	-16.67%	62		
	Burglary Commercial	1	3	-66.67%	7	14	-50.00%	85		
	Larceny	24	27	-11.11%	138	115	20.00%	1054		
	Vehicle Theft	3	5	-40.00%	15	19	-21.05%	166		
	Arson	0	0		0	0		3		
<b>Property Total:</b>		31	39	-20.51%	179	172	4.07%	1505		
<b>Preliminary Part 1 Crime Totals:</b>		34	46	-26.09%	199	194	2.58%	1661		
<b>Current 7 Day Period:</b>		9/3/2017 - 9/9/2017			<b>Prior 7 Day Period:</b>		8/27/2017 - 9/2/2017			
<b>Current 28 Day Period:</b>		8/13/2017 - 9/9/2017			<b>Prior 28 Day Period:</b>		7/16/2017 - 8/12/2017			
<b>Current YTD Day Period:</b>		1/1/2017 - 9/9/2017			<b>Prior YTD Period:</b>		1/1/2016 - 9/9/2016			

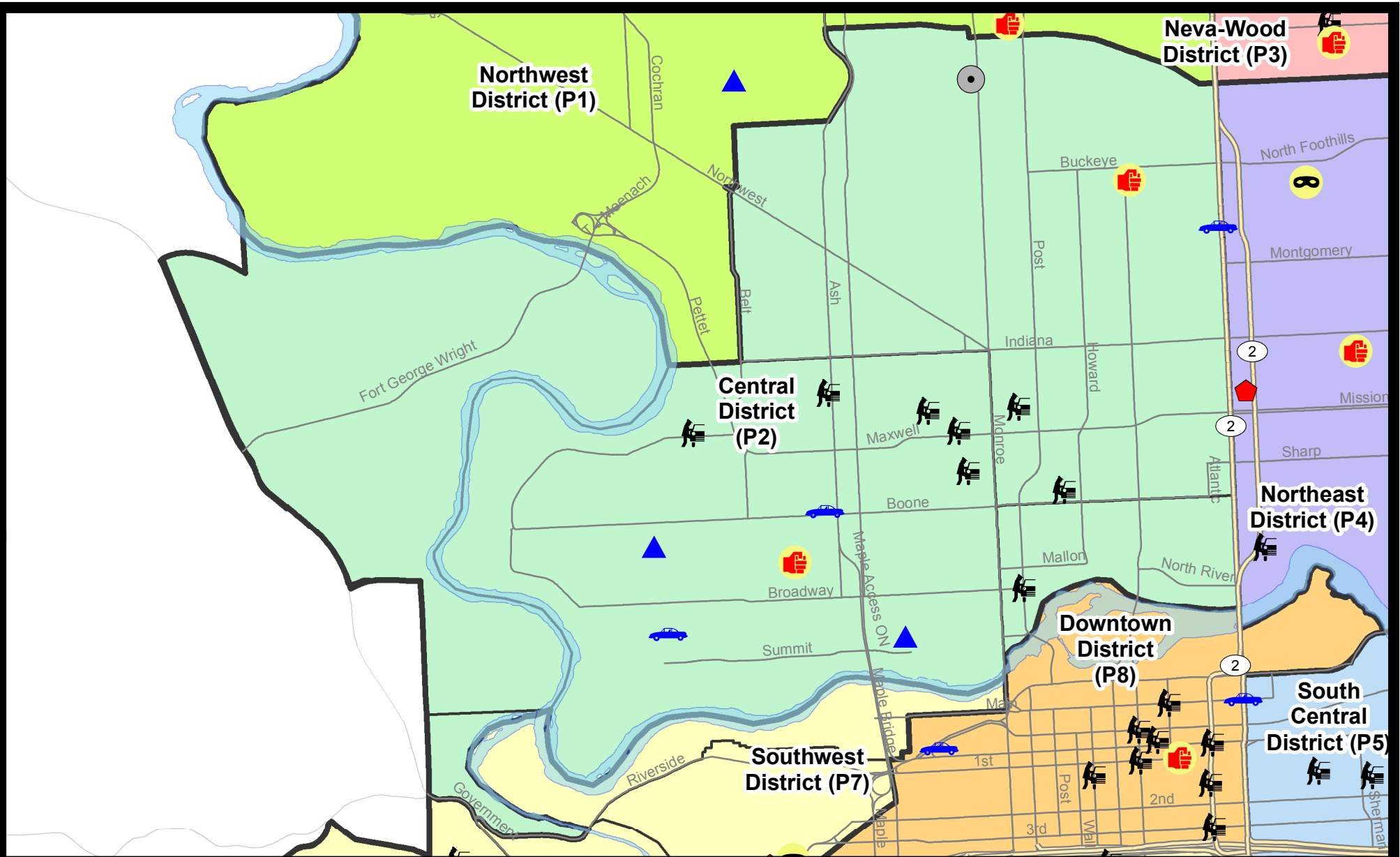
Prepared by SPD Crime Analysis Office - Tuesday, September 12, 2017

**NOTE:** SPD moved from UCR to the NIBRS reporting standard on 10/4/16 following the transition to a new RMS System. [Numbers on CompStat reports prior to this date should not be used as a comparison to those on this report.](#) Additional info on these reporting standards can be found on the FBI website: <https://ucr.fbi.gov/nibrs-overview>

This chart represents Preliminary counts of selected crime categories from Police Case Reports. Full statistical analysis to determine the confidence level of this data has not been performed. The % change columns on the preliminary counts differ from the percentage change on the NIBRS crime report, sometimes significantly. The CompStat report is designed for operational use and includes only selected NIBRS categories and coding less complex than full NIBRS rules. Official statistics for these and other NIBRS categories can be found on WASPC & FBI websites once available.










**City of Spokane**  
**Central District (P2)**  
**Selected**  
**Crime Types**  
**2017-09-03 to 2017-09-09**  
 Prepared By:  
 Crime Analysis Unit  
 Spokane Police Department

**Legend**

**NIBRS Events**



Cases Represent LERMS Crime Codes  
 Points may indicate multiple events  
 Note: Veh Prowl is only Larceny category displayed



For Additional Information on Incidents  
 pertaining to an Area, Trend, or Pattern  
 Contact Information Analysis

0 0.2 0.4 0.6 Miles



**THIS IS NOT A LEGAL DOCUMENT:**  
 The information shown on this map is compiled  
 from various sources and is subject to constant  
 revision. Information shown on this map should  
 not be used to determine the location of facilities  
 in relationship to property lines, section lines,  
 streets, etc.



Sunday - Saturday

NW - Central District (P2)

9/3/2017 TO 9/9/2017



<u>A/C</u>	<u>Offense Statute</u>	<u>Address</u>	<u>Reported Date</u>	<u>Dist</u>
C	ASSAULT-2D		9/5/2017	P2
<b><u>SPA2EG</u></b>				
C	ASSAULT-3D (d)or(f) (Weapon/Instrument/Bodily Harm)	2600 N WASHINGTON ST	9/5/2017	P2
C	BURGLARY 2D COMMERCIAL	3100 N MONROE ST	9/5/2017	P1
C	THEFT OF MOTOR VEHICLE	2400 N DIVISION ST	9/5/2017	P1
C	THEFT-2D (From Motor Vehicle)	700 W BOONE AVE	9/4/2017	P2
C	THEFT-3D (All Other Thefts)	2400 N CALISPEL ST	9/4/2017	P2
A	THEFT-3D (All Other Thefts)	1900 N MONROE ST	9/6/2017	P2
C	THEFT-3D (All Other Thefts)	2100 N MONROE ST	9/7/2017	P2
C	THEFT-3D (From Building)	1000 W FAIRVIEW AVE	9/6/2017	P2
C	THEFT-3D (From Building)	1000 W FAIRVIEW AVE	9/6/2017	P1
C	THEFT-3D (From Motor Vehicle)	800 W SPOFFORD AVE	9/7/2017	P2
<b><u>SPA2RS</u></b>				
C	THEFT-2D (From Motor Vehicle)	N LINCOLN ST / W BROADWAY AVE	9/8/2017	P2
C	THEFT-3D (From Building)	900 N MONROE ST	9/5/2017	P2
<b><u>SPA2WC</u></b>				
C	ASSAULT-1D	1800 W DEAN AVE	9/4/2017	P1
C	BURGLARY 2D GARAGE	1400 W HIGHLINE LN	9/5/2017	P2
C	BURGLARY 2D GARAGE	2500 W GARDNER AVE	9/5/2017	P2
C	THEFT OF MOTOR VEHICLE	600 N COCHRAN ST	9/4/2017	P2
C	THEFT OF MOTOR VEHICLE	1700 W BOONE AVE	9/8/2017	P2
C	THEFT-2D (From Building)	1300 W SUMMIT PKWY	9/5/2017	P2
C	THEFT-2D (From Building)	1100 W MAXWELL AVE	9/8/2017	P2
C	THEFT-3D (All Other Thefts)	1400 N ASH ST	9/4/2017	P2
C	THEFT-3D (All Other Thefts)	2000 W DEAN AVE	9/8/2017	P2
C	THEFT-3D (From Motor Vehicle)	1200 W SPOFFORD AVE	9/3/2017	P2
A	THEFT-3D (From Motor Vehicle)	1100 W MAXWELL AVE	9/3/2017	P2
A	THEFT-3D (From Motor Vehicle)	1700 N ASH ST	9/4/2017	P2
C	THEFT-3D (From Motor Vehicle)	2300 W MISSION AVE	9/5/2017	P2
C	THEFT-3D (From Motor Vehicle)	1300 N MADISON ST	9/6/2017	P2
C	THEFT-3D (Shoplifting)	1200 N MONROE ST	9/3/2017	P2
C	THEFT-CITY (All Other Thefts)	1100 W SINTO AVE	9/8/2017	P2

POLICE SUMMARY - Ending: Saturday, September 09, 2017



## NE - Neva-Wood District (P3)

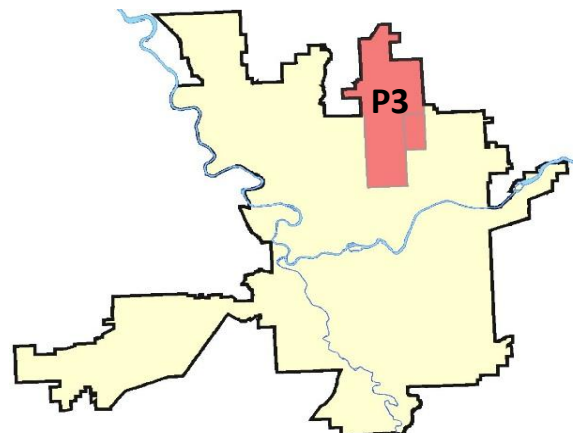
### Preliminary IBR Counts

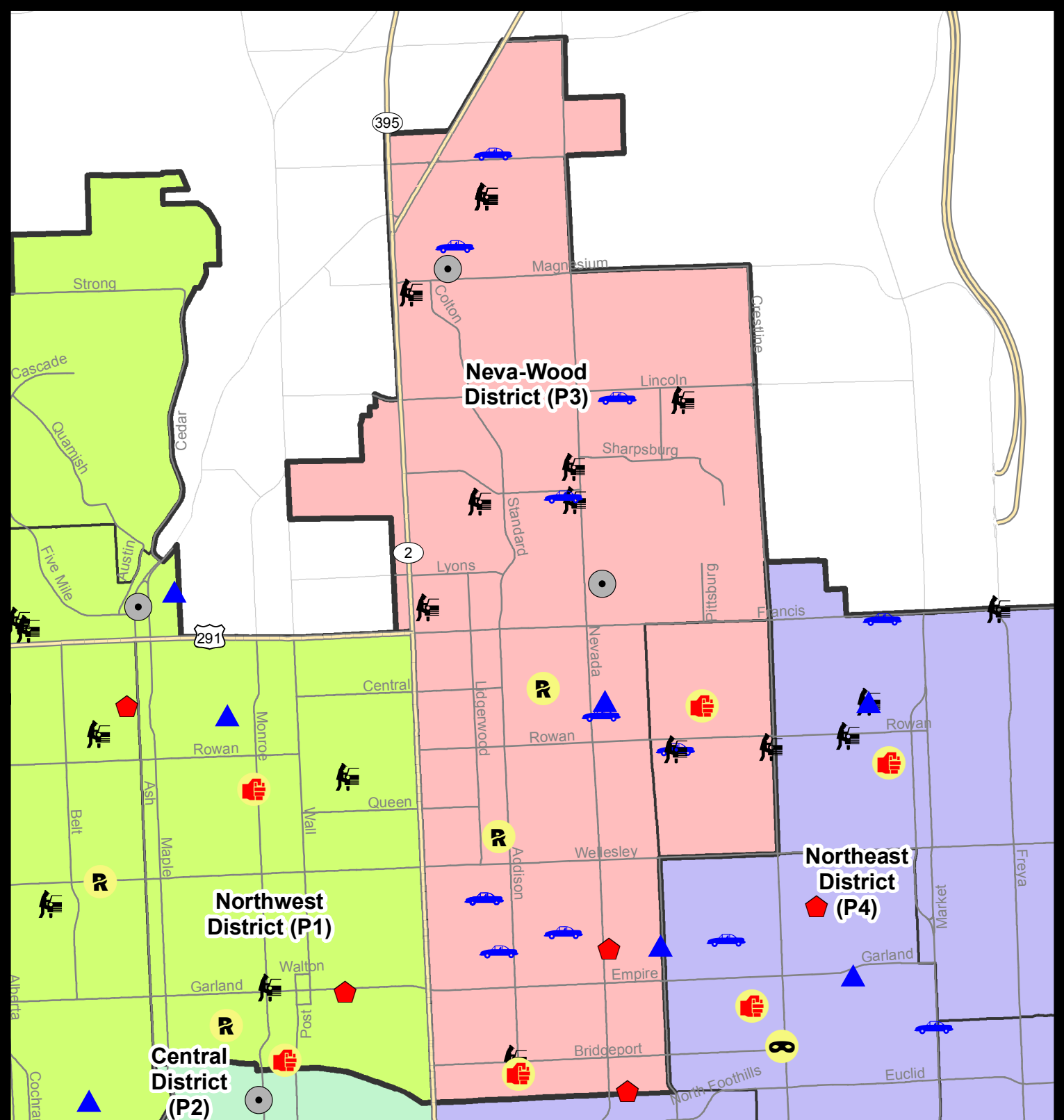
NIBRS Categories (Part 1 Selected)		7 Day Comparison			28 Day Comparison			YTD Comparison		
		Current	Prior	Percent	Current	Prior	Percent	Current	Prior	Percent
<b>Violent</b>	Criminal Homicide	0	0		0	0		1		
	Rape	2	0		2	3	-33.33%	33		
	Robbery - Commercial	1	2	-50.00%	4	2	100.00%	22		
	Robbery - Person	0	2	-100.00%	5	2	150.00%	20		
	Aggravated Assault - Non DV	1	1	0.00%	8	9	-11.11%	54		
	Aggravated Assault - DV	2	2	0.00%	7	4	75.00%	50		
<b>Violent Total:</b>		6	7	-14.29%	26	20	30.00%	180		
<b>Property</b>	Burglary - Residential	2	6	-66.67%	19	18	5.56%	166		
	Burglary Garage	2	3	-33.33%	7	12	-41.67%	74		
	Burglary Commercial	2	2	0.00%	5	7	-28.57%	53		
	Larceny	64	59	8.47%	242	294	-17.69%	2201		
	Vehicle Theft	11	6	83.33%	23	25	-8.00%	271		
	Arson	0	0		0	0		0		
<b>Property Total:</b>		81	76	6.58%	296	356	-16.85%	2765		
<b>Preliminary Part 1 Crime Totals:</b>		87	83	4.82%	322	376	-14.36%	2945		
<b>Current 7 Day Period:</b>		9/3/2017 - 9/9/2017			<b>Prior 7 Day Period:</b>		8/27/2017 - 9/2/2017			
<b>Current 28 Day Period:</b>		8/13/2017 - 9/9/2017			<b>Prior 28 Day Period:</b>		7/16/2017 - 8/12/2017			
<b>Current YTD Day Period:</b>		1/1/2017 - 9/9/2017			<b>Prior YTD Period:</b>		1/1/2016 - 9/9/2016			

Prepared by SPD Crime Analysis Office - Tuesday, September 12, 2017

**NOTE:** SPD moved from UCR to the NIBRS reporting standard on 10/4/16 following the transition to a new RMS System. [Numbers on CompStat reports prior to this date should not be used as a comparison to those on this report.](#) Additional info on these reporting standards can be found on the FBI website: <https://ucr.fbi.gov/nibrs-overview>

This chart represents Preliminary counts of selected crime categories from Police Case Reports. Full statistical analysis to determine the confidence level of this data has not been performed. The % change columns on the preliminary counts differ from the percentage change on the NIBRS crime report, sometimes significantly. The CompStat report is designed for operational use and includes only selected NIBRS categories and coding less complex than full NIBRS rules. Official statistics for these and other NIBRS categories can be found on WASPC & FBI websites once available.





**City of Spokane**  
**Neva-Wood District (P3)**  
**Selected Crime Codes**  
**2017-09-03 to 2017-09-09**  
 Prepared By:  
 Crime Analysis Unit  
 Spokane Police Department

#### Legend

##### NIBRS Events



Criminal Homicide



Rape



Robbery Commercial



Robbery Person



Aggravated Assault



Burglary Residential



Burglary Garage



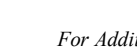
Burglary Commercial



Vehicle Prowling



Vehicle Theft



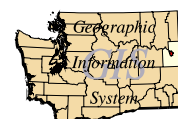
Arson



Cases Represent LERMS Crime Codes  
 Points may indicate multiple events  
 Note: Veh Prowl is only Larceny displayed

For Additional Information on  
 Incidents pertaining to an  
 Area, Trend, or Pattern  
 Contact Information Analysis

0 0.2 0.4 0.8 Miles



THIS IS NOT A LEGAL DOCUMENT.  
 The information shown on this map is compiled  
 from various sources and is subject to constant  
 revision. Information shown on this map should  
 not be used to determine the location of facilities  
 in relationship to property lines, section lines,  
 streets, etc.

Sunday - Saturday

9/3/2017 TO 9/9/2017

NE - Neva-Wood District (P3)



<u>A/C</u>	<u>Offense Statute</u>	<u>Address</u>	<u>Reported Date</u>	<u>Dist</u>
<b>SPB3NL</b>				
C	ASSAULT-2D	E LIBERTY AVE / N ADDISON ST	9/4/2017	P3
C	BURGLARY 1D RESIDENTIAL	1100 E EUCLID AVE	9/3/2017	P4
C	BURGLARY 2D COMMERCIAL	6500 N NEVADA ST	9/3/2017	P4
C	BURGLARY 2D COMMERCIAL	8700 N HILL N DALE ST	9/5/2017	P3
C	BURGLARY 2D FENCED AREA	1100 E FRANCIS AVE	9/8/2017	P3
C	BURGLARY 2D GARAGE	1100 E COLUMBIA AVE	9/3/2017	P3
C	BURGLARY 2D GARAGE	1300 E LACROSSE AVE	9/5/2017	P3
A	BURGLARY-RESIDENTIAL	1000 E LACROSSE AVE	9/5/2017	P3
C	MAIL THEFT (All Others)	1300 E OLYMPIC AVE	9/3/2017	P3
C	RAPE-2ND (RAPE)		9/3/2017	P6
C	RAPE-3D (RAPE)		9/8/2017	P3
C	THEFT OF MOTOR VEHICLE	1000 E JOSEPH AVE	9/3/2017	P4
C	THEFT OF MOTOR VEHICLE	300 E HEROEY AVE	9/5/2017	P4
C	THEFT OF MOTOR VEHICLE	300 E HEROEY AVE	9/5/2017	P4
C	THEFT OF MOTOR VEHICLE	300 E HEROEY AVE	9/5/2017	P4
C	THEFT OF MOTOR VEHICLE	700 E ROCKWELL AVE	9/5/2017	P3
A	THEFT OF MOTOR VEHICLE	7800 N MORTON ST	9/6/2017	P3
C	THEFT OF MOTOR VEHICLE	500 E HOLLAND AVE	9/6/2017	P4
C	THEFT OF MOTOR VEHICLE	900 E COZZA DR	9/6/2017	P4
C	THEFT OF MOTOR VEHICLE	8800 N HILL N DALE ST	9/8/2017	P1
C	THEFT OF MOTOR VEHICLE	400 E LACROSSE AVE	9/8/2017	P2
C	THEFT(FIREARM) (From Building)	7100 N DIVISION ST	9/8/2017	P2
C	THEFT-1D (From Building)	1200 E NEBRASKA AVE	9/7/2017	P3
C	THEFT-2D (All Other Thefts)	0 E COURTLAND AVE	9/5/2017	P2
C	THEFT-2D (All Other Thefts)	9200 N COLTON ST	9/6/2017	P3
C	THEFT-2D (All Other Thefts)	9300 N DIVISION ST	9/7/2017	P3
C	THEFT-2D (From Building)	500 E SANSON AVE	9/5/2017	P3
C	THEFT-2D (From Building)	1000 E LACROSSE AVE	9/6/2017	P3
C	THEFT-2D (From Building)	4700 N DIVISION ST	9/8/2017	P3
C	THEFT-2D (From Motor Vehicle)	0 E PINE RIDGE CT	9/3/2017	SPB
C	THEFT-2D (From Motor Vehicle)	1700 E LINCOLN RD	9/5/2017	P3
C	THEFT-2D (From Motor Vehicle)	6400 N DIVISION ST	9/5/2017	P3
C	THEFT-2D (From Motor Vehicle)	9200 N COLTON ST	9/6/2017	P3
C	THEFT-2D (From Motor Vehicle)	7200 N NEVADA ST	9/7/2017	P3
C	THEFT-3D (All Other Thefts)	600 E WALTON AVE	9/4/2017	P3
C	THEFT-3D (All Other Thefts)	7000 N NEVADA ST	9/4/2017	P3
C	THEFT-3D (All Other Thefts)	500 E HOLLAND AVE	9/6/2017	P4
C	THEFT-3D (All Other Thefts)	1300 E NORTH AVE	9/6/2017	P4

For protection of victim privacy, the entire address on sexual assault crimes has been redacted.

<b>A/C</b>	<b>Offense Statute</b>	<b>Address</b>	<b>Reported Date</b>	<b>Dist</b>
C	THEFT-3D (All Other Thefts)	6000 N MAYFAIR ST	9/7/2017	P3
C	THEFT-3D (All Other Thefts)	900 E FRANCIS AVE	9/8/2017	P3
C	THEFT-3D (All Other Thefts)	100 E GLASS AVE	9/8/2017	P3
C	THEFT-3D (From Building)	9200 N NEVADA ST	9/4/2017	P3
C	THEFT-3D (From Building)	6100 N LIDGERWOOD ST	9/5/2017	P3
C	THEFT-3D (From Building)	9800 N NEVADA ST	9/5/2017	P2
C	THEFT-3D (From Building)	0 E EUCLID AVE	9/6/2017	P4
C	THEFT-3D (From Building)	800 E SITKA AVE	9/6/2017	P3
C	THEFT-3D (From Building)	900 E COZZA DR	9/6/2017	P4
C	THEFT-3D (From Motor Vehicle)	7200 N WISCOMB CT	9/7/2017	P3
C	THEFT-3D (From Motor Vehicle)	9200 N COLTON ST	9/7/2017	P3
A	THEFT-3D (From Motor Vehicle)	400 E BRIDGEPORT AVE	9/7/2017	P3
C	THEFT-3D (From Motor Vehicle)	7400 N NEVADA ST	9/7/2017	P3
C	THEFT-3D (From Motor Vehicle)	9200 N COLTON ST	9/7/2017	P3
C	THEFT-3D (From Motor Vehicle)	9200 N COLTON ST	9/8/2017	P3
C	THEFT-3D (Motor Vehicle Parts or Accessories)	7000 N NEVADA ST	9/4/2017	P3
C	THEFT-3D (Motor Vehicle Parts or Accessories)	7000 N CINCINNATI ST	9/5/2017	P3
C	THEFT-3D (Motor Vehicle Parts or Accessories)	700 E GORDON AVE	9/5/2017	P3
C	THEFT-3D (Shoplifting)	4700 N DIVISION ST	9/3/2017	P3
C	THEFT-3D (Shoplifting)	9100 N NEWPORT HWY	9/3/2017	P3
C	THEFT-3D (Shoplifting)	7500 N DIVISION ST	9/4/2017	P2
C	THEFT-3D (Shoplifting)	6700 N DIVISION ST	9/5/2017	P3
C	THEFT-3D (Shoplifting)	4700 N DIVISION ST	9/5/2017	P3
C	THEFT-3D (Shoplifting)	4700 N DIVISION ST	9/6/2017	P3
C	THEFT-3D (Shoplifting)	4700 N DIVISION ST	9/6/2017	P3
C	THEFT-3D (Shoplifting)	4700 N DIVISION ST	9/6/2017	P3
C	THEFT-3D (Shoplifting)	4700 N DIVISION ST	9/7/2017	P3
C	THEFT-3D (Shoplifting)	4700 N DIVISION ST	9/8/2017	P3
C	THEFT-3D (Shoplifting)	4700 N DIVISION ST	9/8/2017	P3
C	THEFT-3D (Shoplifting)	9600 N NEWPORT HWY	9/8/2017	P3
C	THEFT-3D (Shoplifting)	6700 N DIVISION ST	9/8/2017	P3
C	THEFT-3D (Shoplifting)	9500 N NEWPORT HWY	9/8/2017	P3
C	THEFT-CITY (All Other Thefts)	6100 N WISCOMB ST	9/8/2017	P4
C	THEFT-CITY (From Building)	7100 N DIVISION ST	9/8/2017	P2

### **SPB3WH**

C	ASSAULT-2D	1600 E JOSEPH AVE	9/3/2017	P4
C	THEFT OF MOTOR VEHICLE	1500 E NORTH AVE	9/4/2017	P4
C	THEFT(FIREARM) (From Motor Vehicle)	1500 E NORTH AVE	9/4/2017	P2
C	THEFT-3D (From Motor Vehicle)	5400 N CRESTLINE ST	9/3/2017	P3

POLICE SUMMARY - Ending: Saturday, September 09, 2017



## NE - Northeast District (P4)

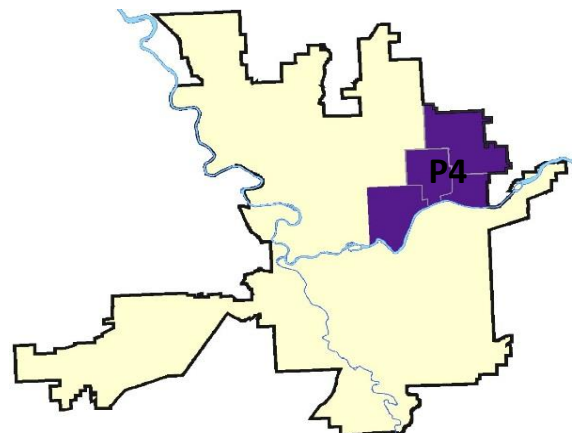
### Preliminary IBR Counts

NIBRS Categories (Part 1 Selected)		7 Day Comparison			28 Day Comparison			YTD Comparison		
		Current	Prior	Percent	Current	Prior	Percent	Current	Prior	Percent
<b>Violent</b>	Criminal Homicide	0	0		0	0		1		
	Rape	0	0		1	4	-75.00%	30		
	Robbery - Commercial	0	0		0	1	-100.00%	12		
	Robbery - Person	2	2	0.00%	4	2	100.00%	23		
	Aggravated Assault - Non DV	2	4	-50.00%	12	4	200.00%	51		
	Aggravated Assault - DV	2	3	-33.33%	8	6	33.33%	49		
<b>Violent Total:</b>		6	9	-33.33%	25	17	47.06%	166		
<b>Property</b>	Burglary - Residential	3	3	0.00%	17	18	-5.56%	119		
	Burglary Garage	2	1	100.00%	7	6	16.67%	54		
	Burglary Commercial	0	1	-100.00%	4	7	-42.86%	47		
	Larceny	33	44	-25.00%	163	145	12.41%	1186		
	Vehicle Theft	4	7	-42.86%	25	14	78.57%	217		
	Arson	1	1	0.00%	4	0		7		
<b>Property Total:</b>		43	57	-24.56%	220	190	15.79%	1630		
<b>Preliminary Part 1 Crime Totals:</b>		49	66	-25.76%	245	207	18.36%	1796		
<b>Current 7 Day Period:</b>		9/3/2017 - 9/9/2017			<b>Prior 7 Day Period:</b>		8/27/2017 - 9/2/2017			
<b>Current 28 Day Period:</b>		8/13/2017 - 9/9/2017			<b>Prior 28 Day Period:</b>		7/16/2017 - 8/12/2017			
<b>Current YTD Day Period:</b>		1/1/2017 - 9/9/2017			<b>Prior YTD Period:</b>		1/1/2016 - 9/9/2016			

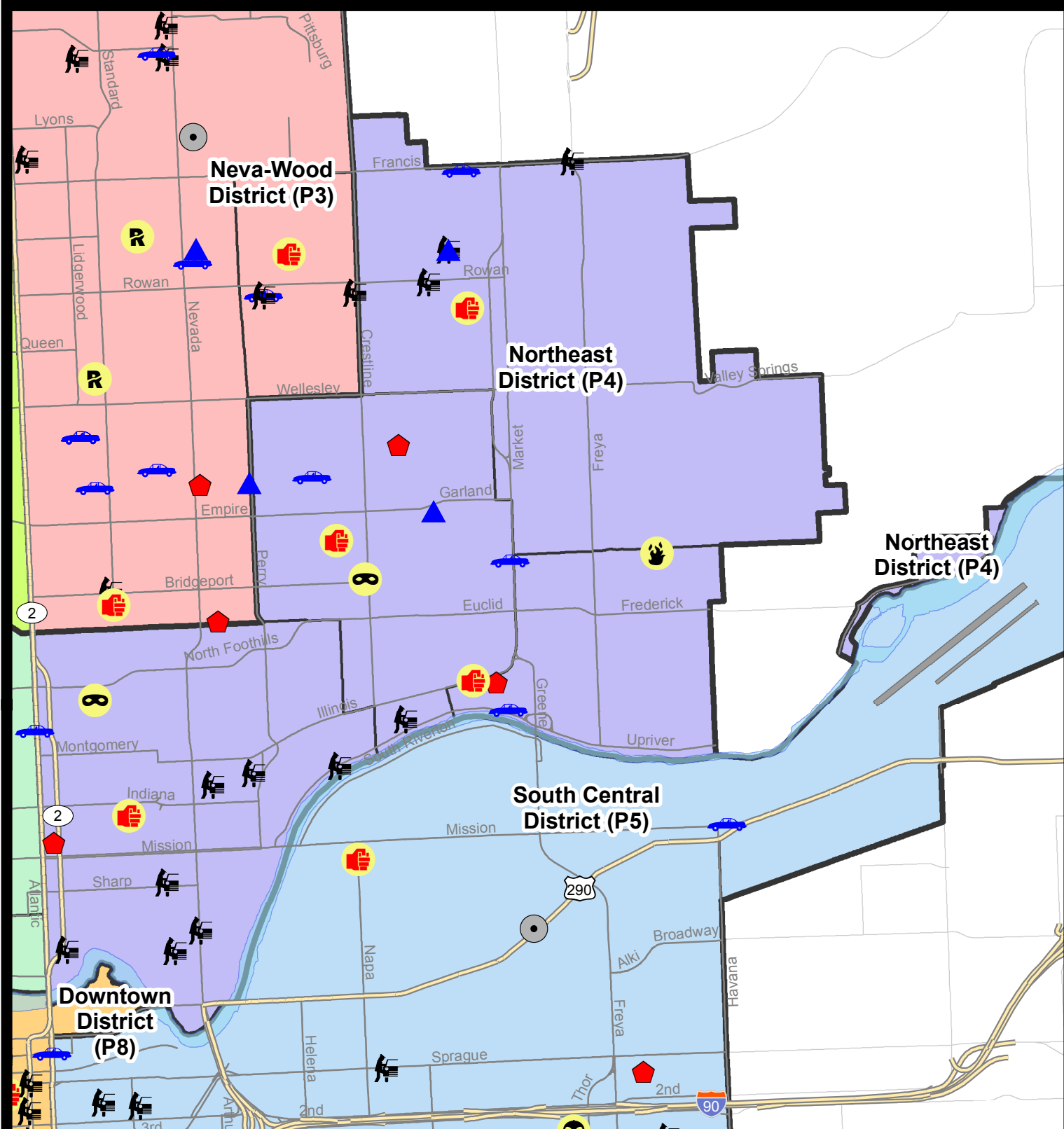
Prepared by SPD Crime Analysis Office - Tuesday, September 12, 2017

**NOTE:** SPD moved from UCR to the NIBRS reporting standard on 10/4/16 following the transition to a new RMS System. [Numbers on CompStat reports prior to this date should not be used as a comparison to those on this report.](#) Additional info on these reporting standards can be found on the FBI website: <https://ucr.fbi.gov/nibrs-overview>

This chart represents Preliminary counts of selected crime categories from Police Case Reports. Full statistical analysis to determine the confidence level of this data has not been performed. The % change columns on the preliminary counts differ from the percentage change on the NIBRS crime report, sometimes significantly. The CompStat report is designed for operational use and includes only selected NIBRS categories and coding less complex than full NIBRS rules. Official statistics for these and other NIBRS categories can be found on WASPC & FBI websites once available.







**City of Spokane**  
**Northeast District (P4)**  
**Selected**  
**Crime Codes**  
**2017-09-03 to 2017-09-09**  
 Prepared By:  
 Crime Analysis Unit  
 Spokane Police Department

**Legend**

**NIBRS Events**



Criminal Homicide



Rape



Robbery Commercial



Robbery Person



Aggravated Assault



Burglary Residential



Burglary Commercial



Burglary Garage



Burglary Commercial



Vehicle Prowling



Vehicle Theft



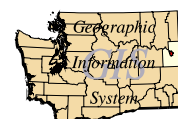
Arson



Cases Represent LERMS Crime Codes  
 Points may indicate multiple events  
 Note: Veh Prowl is only Larceny displayed

For Additional Information on  
 Incidents pertaining to an  
 Area, Trend, or Pattern  
 Contact Information Analysis

0 0.2 0.4 0.8 Miles



THIS IS NOT A LEGAL DOCUMENT.  
 The information shown on this map is compiled  
 from various sources and is subject to constant  
 revision. Information shown on this map should  
 not be used to determine the location of facilities  
 in relationship to property lines, section lines,  
 streets, etc.

Sunday - Saturday

9/3/2017 TO 9/9/2017

NE - Northeast District (P4)



<u>A/C</u>	<u>Offense Statute</u>	<u>Address</u>	<u>Reported Date</u>	<u>Dist</u>
A	THEFT-3D (From Motor Vehicle)		9/6/2017	P4
<b><u>SPB4BE</u></b>				
C	BURGLARY 2D FENCED AREA	2800 N REGAL ST	9/7/2017	P4
C	BURGLARY 2D GARAGE	3800 N COOK ST	9/6/2017	P4
C	BURGLARY-RESIDENTIAL	2300 E RICH AVE	9/4/2017	P4
C	ROBBERY 2D PERSON (NOT PURSE SNATCHING)	2000 E BRIDGEPORT AVE	9/5/2017	P4
C	THEFT OF MOTOR VEHICLE	1700 E LACROSSE AVE	9/4/2017	P4
C	THEFT OF MOTOR VEHICLE	3500 N MARKET ST	9/5/2017	P4
C	THEFT-3D (All Other Thefts)	2800 N COOK ST	9/3/2017	P2
C	THEFT-3D (All Other Thefts)	2300 E EUCLID AVE	9/6/2017	P4
C	THEFT-3D (All Other Thefts)	2200 E EUCLID AVE	9/6/2017	P4
C	THEFT-3D (All Other Thefts)	2100 E LONGFELLOW AVE	9/6/2017	P4
C	THEFT-3D (From Motor Vehicle)	2200 E NORTH CRESCENT AVE	9/7/2017	P4
C	WEAPON(INTIMIDATE WITH)	N NAPA ST / E GORDON AVE	9/4/2017	P4
<b><u>SPB4HI</u></b>				
C	ASSAULT-2D	2800 E EVERETT AVE	9/5/2017	P4
C	BURGLARY 2D GARAGE	2700 E JOSEPH AVE	9/7/2017	P4
C	THEFT OF MOTOR VEHICLE	6200 N REGAL ST	9/6/2017	P4
C	THEFT-2D (From Motor Vehicle)	2600 E ROWAN AVE	9/8/2017	P4
C	THEFT-3D (From Motor Vehicle)	2700 E JOSEPH AVE	9/7/2017	P4
C	VEHICLE PROWLING 2ND	N FREYA ST / E FRANCIS AVE	9/6/2017	P4
<b><u>SPB4LO</u></b>				
C	ASSAULT-2D	1800 N ADDISON ST	9/3/2017	P3
C	BURGLARY-RESIDENTIAL	0 E AUGUSTA AVE	9/5/2017	P2
C	RETAIL THEFT W/ SPECIAL CIRCUMSTANCES	2400 N DIVISION ST	9/4/2017	P2
C	ROBBERY 2D PERSON (NOT PURSE SNATCHING)	200 E NORTH FOOTHILLS DR	9/4/2017	P2
C	THEFT-2D (All Other Thefts)	2800 N HAMILTON ST	9/5/2017	P2
C	THEFT-2D (All Other Thefts)	900 E MISSION AVE	9/8/2017	P4
C	THEFT-2D (From Motor Vehicle)	900 E BALDWIN AVE	9/6/2017	P4
C	THEFT-2D (From Motor Vehicle)	1000 N HAMILTON ST	9/6/2017	P4
C	THEFT-3D (All Other Thefts)	1700 N DIVISION ST	9/3/2017	P4
C	THEFT-3D (All Other Thefts)	2000 N HAMILTON ST	9/4/2017	P4
C	THEFT-3D (All Other Thefts)	1700 N DIVISION ST	9/4/2017	P2
C	THEFT-3D (All Other Thefts)	200 E BALDWIN AVE	9/4/2017	P4
C	THEFT-3D (All Other Thefts)	100 E BOONE AVE	9/6/2017	P4
C	THEFT-3D (All Other Thefts)	1100 N STANDARD ST	9/7/2017	P4
C	THEFT-3D (From Motor Vehicle)	1800 E UPRIVER DR	9/3/2017	P4

<b>A/C</b>	<b>Offense Statute</b>	<b>Address</b>	<b>Reported Date</b>	<b>Dist</b>
C	THEFT-3D (From Motor Vehicle)	700 E SHARP AVE	9/4/2017	P4
C	THEFT-3D (From Motor Vehicle)	1300 E ERMINA AVE	9/5/2017	P4
C	THEFT-3D (From Motor Vehicle)	900 N RUBY PL	9/7/2017	P4
C	THEFT-3D (Motor Vehicle Parts or Accessories)	700 E SHARP AVE	9/4/2017	P4
A	VEHICLE PROWLING-2D/No Theft	800 N CINCINNATI ST	9/4/2017	P4

#### **SPB4MI**

C	ARSON-2ND DEG	3900 E COURTLAND AVE	9/6/2017	P4
C	BURGLARY-RESIDENTIAL	2600 N MARKET ST	9/4/2017	P4
C	DRIVE BY SHOOTING	E ILLINOIS AVE / N NELSON ST	9/8/2017	P4
C	MAIL THEFT (From a Building)	3800 E MARIETTA AVE	9/4/2017	P4
C	THEFT OF MOTOR VEHICLE	3000 E UPRIVER DR	9/3/2017	P4
C	THEFT-3D (Motor Vehicle Parts or Accessories)	3100 E JACKSON AVE	9/5/2017	P4

# SPOKANE POLICE DEPARTMENT



## **SOUTH** **Police Service Area**

### PSA Commander

**Captain Tracie Meidl**

**South Central District (P5)**

**Southeast District (P6)**

**Southwest District (P7)**



POLICE SUMMARY - Ending: Saturday, September 09, 2017

## ***SOUTH PRECINCT (P5, P6, and P7)***



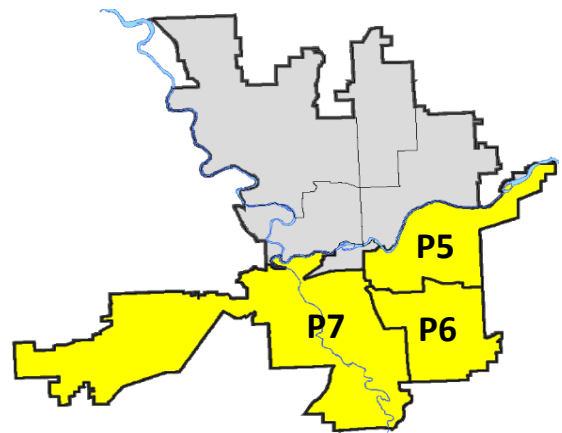
### Preliminary IBR Counts

NIBRS Categories (Part 1 Selected)		7 Day Comparison			28 Day Comparison			YTD Comparison		
		Current	Prior	Percent	Current	Prior	Percent	Current	Prior	Percent
<b>Violent</b>	Criminal Homicide	0	0		0	0		1		
	Rape	0	1	-100.00%	2	10	-80.00%	66		
	Robbery - Commercial	2	1	100.00%	5	2	150.00%	11		
	Robbery - Person	2	2	0.00%	4	5	-20.00%	40		
	Aggravated Assault - Non DV	3	4	-25.00%	14	15	-6.67%	104		
	Aggravated Assault - DV	1	2	-50.00%	6	7	-14.29%	71		
<b>Violent Total:</b>		8	10	-20.00%	31	39	-20.51%	293		
<b>Property</b>	Burglary - Residential	6	8	-25.00%	33	29	13.79%	321		
	Burglary Garage	9	6	50.00%	29	33	-12.12%	174		
	Burglary Commercial	2	5	-60.00%	12	15	-20.00%	100		
	Larceny	90	69	30.43%	347	341	1.76%	2760		
	Vehicle Theft	11	5	120.00%	38	61	-37.70%	464		
	Arson	1	1	0.00%	4	1	300.00%	12		
<b>Property Total:</b>		119	94	26.60%	463	480	-3.54%	3831		
<b>Preliminary Part 1 Crime Totals:</b>		127	104	22.12%	494	519	-4.82%	4124		
<b>Current 7 Day Period:</b>		9/3/2017 - 9/9/2017			<b>Prior 7 Day Period:</b>		8/27/2017 - 9/2/2017			
<b>Current 28 Day Period:</b>		8/13/2017 - 9/9/2017			<b>Prior 28 Day Period:</b>		7/16/2017 - 8/12/2017			
<b>Current YTD Day Period:</b>		1/1/2017 - 9/9/2017			<b>Prior YTD Period:</b>		1/1/2016 - 9/9/2016			

Prepared by SPD Crime Analysis Office - Tuesday, September 12, 2017

**NOTE:** SPD moved from UCR to the NIBRS reporting standard on 10/4/16 following the transition to a new RMS System. [Numbers on CompStat reports prior to this date should not be used as a comparison to those on this report.](#) Additional info on these reporting standards can be found on the FBI website: <https://ucr.fbi.gov/nibrs-overview>

This chart represents Preliminary counts of selected crime categories from Police Case Reports. Full statistical analysis to determine the confidence level of this data has not been performed. The % change columns on the preliminary counts differ from the percentage change on the NIBRS crime report, sometimes significantly. The CompStat report is designed for operational use and includes only selected NIBRS categories and coding less complex than full NIBRS rules. Official statistics for these and other NIBRS categories can be found on WASPC & FBI websites once available.



POLICE SUMMARY - Ending: Saturday, September 09, 2017



## SE - South Central District (P5)

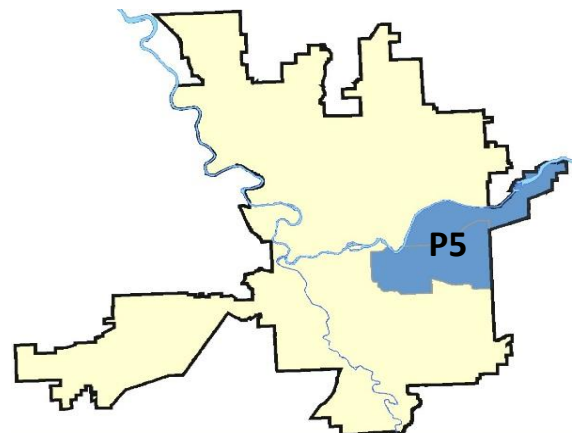
### Preliminary IBR Counts


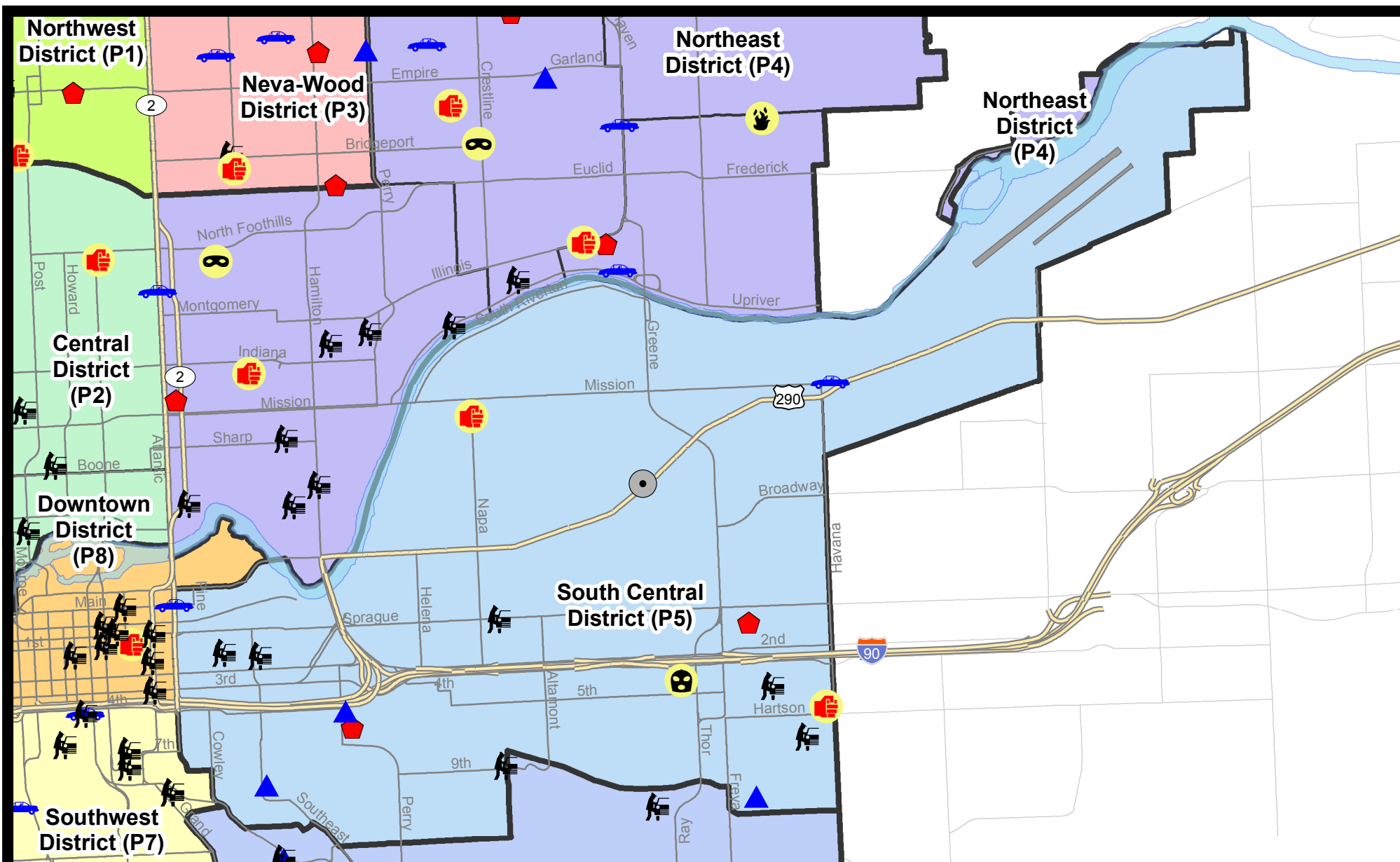
NIBRS Categories (Part 1 Selected)		7 Day Comparison			28 Day Comparison			YTD Comparison		
		Current	Prior	Percent	Current	Prior	Percent	Current	Prior	Percent
<b>Violent</b>	Criminal Homicide	0	0		0	0		0		
	Rape	0	1	-100.00%	2	1	100.00%	22		
	Robbery - Commercial	2	1	100.00%	4	1	300.00%	6		
	Robbery - Person	0	2	-100.00%	2	5	-60.00%	24		
	Aggravated Assault - Non DV	3	4	-25.00%	9	10	-10.00%	56		
	Aggravated Assault - DV	0	1	-100.00%	2	4	-50.00%	34		
<b>Violent Total:</b>		5	9	-44.44%	19	21	-9.52%	142		
<b>Property</b>	Burglary - Residential	2	2	0.00%	10	11	-9.09%	110		
	Burglary Garage	5	1	400.00%	9	11	-18.18%	40		
	Burglary Commercial	1	5	-80.00%	8	9	-11.11%	62		
	Larceny	22	17	29.41%	100	111	-9.91%	963		
	Vehicle Theft	4	1	300.00%	15	23	-34.78%	218		
	Arson	0	0		1	0		4		
<b>Property Total:</b>		34	26	30.77%	143	165	-13.33%	1397		
<b>Preliminary Part 1 Crime Totals:</b>		39	35	11.43%	162	186	-12.90%	1539		
<b>Current 7 Day Period:</b>		9/3/2017 - 9/9/2017			<b>Prior 7 Day Period:</b>		8/27/2017 - 9/2/2017			
<b>Current 28 Day Period:</b>		8/13/2017 - 9/9/2017			<b>Prior 28 Day Period:</b>		7/16/2017 - 8/12/2017			
<b>Current YTD Day Period:</b>		1/1/2017 - 9/9/2017			<b>Prior YTD Period:</b>		1/1/2016 - 9/9/2016			

Prepared by SPD Crime Analysis Office - Tuesday, September 12, 2017

**NOTE:** SPD moved from UCR to the NIBRS reporting standard on 10/4/16 following the transition to a new RMS System. [Numbers on CompStat reports prior to this date should not be used as a comparison to those on this report.](#) Additional info on these reporting standards can be found on the FBI website: <https://ucr.fbi.gov/nibrs-overview>

This chart represents Preliminary counts of selected crime categories from Police Case Reports. Full statistical analysis to determine the confidence level of this data has not been performed. The % change columns on the preliminary counts differ from the percentage change on the NIBRS crime report, sometimes significantly. The CompStat report is designed for operational use and includes only selected NIBRS categories and coding less complex than full NIBRS rules. Official statistics for these and other NIBRS categories can be found on WASPC & FBI websites once available.





**City of Spokane**  
**South Central District (P5)**  
**Selected**  
**Crime Types**  
**2017-09-03 to 2017-09-09**

Prepared By:  
**Crime Analysis Unit**  
**Spokane Police Department**

**Legend**

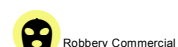
**NIBRS Events**




Criminal Homicide



Rape



Robbery Commercial



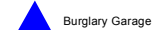
Robbery Person



Aggravated Assault



Burglary Residential



Burglary Garage



Burglary Commercial



Vehicle Prowling



Vehicle Theft



Arson

Cases Represent LERMS Crime Codes  
 Points may indicate multiple events  
 Note: Veh Prowl is only Larceny category displayed



For Additional Information on Incidents  
 pertaining to an Area, Trend, or Pattern  
 Contact Information Analysis

0 0.2 0.4 0.6 0.8 1 Miles



**THIS IS NOT A LEGAL DOCUMENT:**  
 The information shown on this map is compiled  
 from various sources and is subject to constant  
 revision. Information shown on this map should  
 not be used to determine the location of facilities  
 in relationship to property lines, section lines,  
 streets, etc.



Sunday - Saturday

9/3/2017 TO 9/9/2017

SE - South Central District (P5)



<u>A/C</u>	<u>Offense Statute</u>	<u>Address</u>	<u>Reported Date</u>	<u>Dist</u>
<b><u>SPC5EC</u></b>				
C	ASSAULT-2D	4200 E HARTSON AVE	9/7/2017	P6
C	BURGLARY 1D FENCED AREA	500 E PACIFIC AVE	9/7/2017	P6
C	BURGLARY 2D GARAGE	500 E 9TH AVE	9/3/2017	P6
C	BURGLARY 2D GARAGE	1000 E 5TH AVE	9/5/2017	P5
C	BURGLARY 2D GARAGE	3700 E 12TH AVE	9/6/2017	P5
C	BURGLARY-RESIDENTIAL	3700 E 1ST AVE	9/3/2017	P6
C	BURGLARY-RESIDENTIAL	600 S RICHARD ALLEN CT	9/3/2017	P6
C	ROBBERY 2D COMMERCIAL (NOT PURSE SNATCHING)	400 S THOR ST	9/5/2017	P6
C	THEFT OF MOTOR VEHICLE	N DIVISION ST / E MAIN AVE	9/7/2017	P8
C	THEFT-2D (All Other Thefts)	200 S DIVISION ST	9/8/2017	P5
C	THEFT-2D (From Motor Vehicle)	2100 E SPRAGUE AVE	9/7/2017	P5
C	THEFT-3D (All Other Thefts)	800 S SHERMAN ST	9/6/2017	P5
C	THEFT-3D (From Building)	400 S THOR ST	9/7/2017	P5
C	THEFT-3D (From Motor Vehicle)	3900 E 5TH AVE	9/3/2017	P5
A	THEFT-3D (From Motor Vehicle)	4100 E 8TH AVE	9/5/2017	P5
C	THEFT-3D (From Motor Vehicle)	800 S CRESTLINE ST	9/6/2017	P5
C	THEFT-3D (From Motor Vehicle)	300 E PACIFIC AVE	9/7/2017	P5
A	THEFT-3D (Shoplifting)	200 S THOR ST	9/6/2017	P5
C	THEFT-CITY (From Building)	3700 E 1ST AVE	9/3/2017	P6
C	VEHICLE PROWLING-2D/From Motor Vehicle	500 E PACIFIC AVE	9/7/2017	P6
<b><u>SPC5GP</u></b>				
C	BURGLARY 2D COMMERCIAL	3100 E TRENT AVE	9/6/2017	P6
C	DRIVE BY SHOOTING	N NAPA ST / E SINTO AVE	9/5/2017	P5
C	DRIVE BY SHOOTING	N NAPA ST / E SINTO AVE	9/5/2017	P5
C	THEFT OF MOTOR VEHICLE	4300 E MISSION AVE	9/7/2017	P5
C	THEFT-3D (All Other Thefts)	1800 N LACEY ST	9/4/2017	P5
C	THEFT-3D (All Other Thefts)	2800 E SOUTH RIVERTON AVE	9/5/2017	P5
C	THEFT-3D (From Building)	1700 E CATALDO AVE	9/5/2017	P5
C	THEFT-3D (From Building)	1800 E SOUTH RIVERTON AVE	9/6/2017	P5
C	THEFT-3D (From Building)	1700 E MALLON AVE	9/6/2017	P5
C	THEFT-3D (From Building)	5000 E TRENT AVE	9/8/2017	P5
C	THEFT-3D (Motor Vehicle Parts or Accessories)	1900 E SINTO AVE	9/4/2017	P5

POLICE SUMMARY - Ending: Saturday, September 09, 2017



## SE - Southeast District (P6)

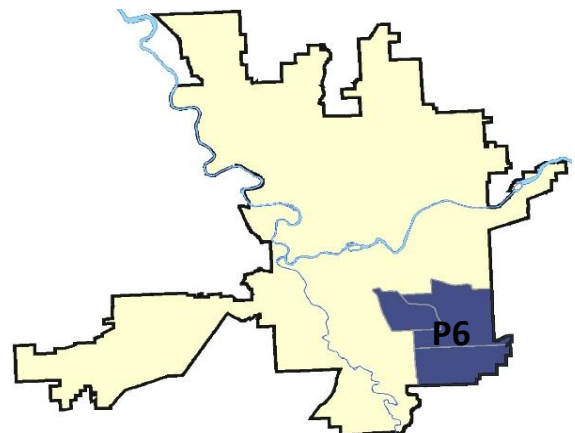
### Preliminary IBR Counts

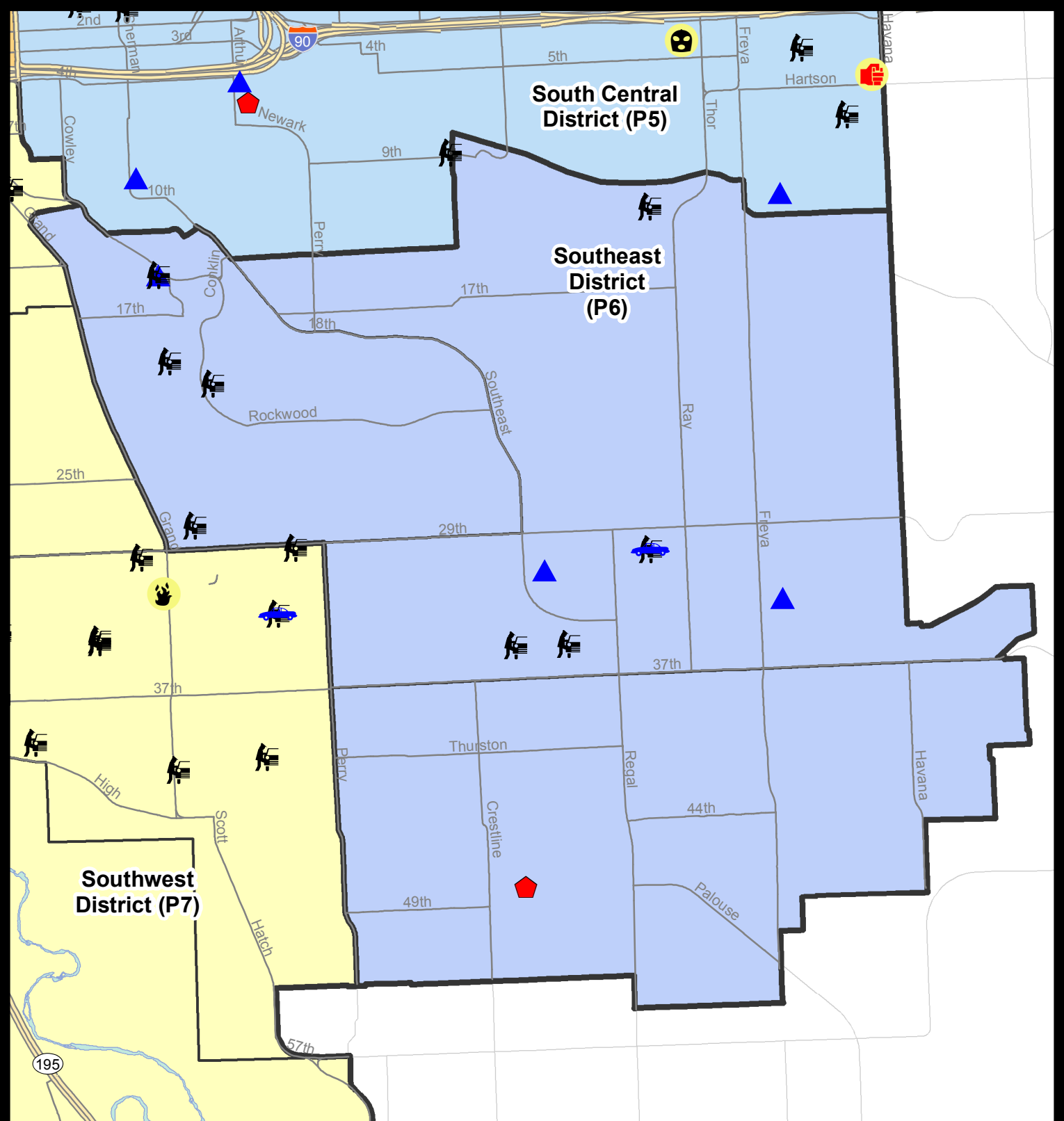
NIBRS Categories (Part 1 Selected)		7 Day Comparison			28 Day Comparison			YTD Comparison		
		Current	Prior	Percent	Current	Prior	Percent	Current	Prior	Percent
<b>Violent</b>	Criminal Homicide	0	0		0	0		0		
	Rape	0	0		0	5	-100.00%	21		
	Robbery - Commercial	0	0		1	1	0.00%	3		
	Robbery - Person	0	0		0	0		7		
	Aggravated Assault - Non DV	0	0		1	1	0.00%	18		
	Aggravated Assault - DV	0	0		0	1	-100.00%	13		
<b>Violent Total:</b>		0	0		2	8	-75.00%	62		
<b>Property</b>	Burglary - Residential	1	3	-66.67%	10	9	11.11%	90		
	Burglary Garage	3	2	50.00%	9	6	50.00%	63		
	Burglary Commercial	1	0		2	2	0.00%	9		
	Larceny	19	18	5.56%	83	98	-15.31%	705		
	Vehicle Theft	1	2	-50.00%	6	17	-64.71%	91		
	Arson	0	0		1	1	0.00%	3		
<b>Property Total:</b>		25	25	0.00%	111	133	-16.54%	961		
<b>Preliminary Part 1 Crime Totals:</b>		25	25	0.00%	113	141	-19.86%	1023		
<b>Current 7 Day Period:</b>		9/3/2017 - 9/9/2017			<b>Prior 7 Day Period:</b>		8/27/2017 - 9/2/2017			
<b>Current 28 Day Period:</b>		8/13/2017 - 9/9/2017			<b>Prior 28 Day Period:</b>		7/16/2017 - 8/12/2017			
<b>Current YTD Day Period:</b>		1/1/2017 - 9/9/2017			<b>Prior YTD Period:</b>		1/1/2016 - 9/9/2016			

Prepared by SPD Crime Analysis Office - Tuesday, September 12, 2017

**NOTE:** SPD moved from UCR to the NIBRS reporting standard on 10/4/16 following the transition to a new RMS System. [Numbers on CompStat reports prior to this date should not be used as a comparison to those on this report.](#) Additional info on these reporting standards can be found on the FBI website: <https://ucr.fbi.gov/nibrs-overview>

This chart represents Preliminary counts of selected crime categories from Police Case Reports. Full statistical analysis to determine the confidence level of this data has not been performed. The % change columns on the preliminary counts differ from the percentage change on the NIBRS crime report, sometimes significantly. The CompStat report is designed for operational use and includes only selected NIBRS categories and coding less complex than full NIBRS rules. Official statistics for these and other NIBRS categories can be found on WASPC & FBI websites once available.





**City of Spokane**  
**Southeast District (P6)**  
**Selected**  
**Crime Codes**  
**2017-09-03 to 2017-09-09**  
 Prepared By:  
 Crime Analysis Unit  
 Spokane Police Department

**Legend**

**NIBRS Events**



Criminal Homicide



Rape



Robbery Commercial



Robbery Person



Aggravated Assault



Burglary Residential



Burglary Garage



Burglary Commercial



Vehicle Prowling



Vehicle Theft



Arson



Cases Represent LERMS Crime Codes  
 Points may indicate multiple events  
 Note: Veh Prowl is only Larceny displayed

For Additional Information on  
 Incidents pertaining to an  
 Area, Trend, or Pattern  
 Contact Information Analysis

0 0.15 0.3 0.6 Miles



THIS IS NOT A LEGAL DOCUMENT:  
 The information shown on this map is compiled  
 from various sources and is subject to constant  
 revision. Information shown on this map should  
 not be used to determine the location of facilities  
 in relationship to property lines, section lines,  
 streets, etc.

Sunday - Saturday

9/3/2017 TO 9/9/2017

SE - Southeast District (P6)



<b><u>A/C</u></b>	<b><u>Offense Statute</u></b>	<b><u>Address</u></b>	<b><u>Reported Date</u></b>	<b><u>Dist</u></b>
<b><u>SPC6LH</u></b>				
A	BURGLARY 2D GARAGE	3700 E 33RD AVE	9/6/2017	P6
C	BURGLARY 2D GARAGE	3100 S COOK ST	9/7/2017	P6
C	THEFT OF MOTOR VEHICLE	E 30TH AVE / S FISKE ST	9/3/2017	P6
C	THEFT-2D (All Other Thefts)	3100 E 29TH AVE	9/6/2017	P6
C	THEFT-2D (All Other Thefts)	S FREYA ST / E 17TH AVE	9/6/2017	P6
C	THEFT-3D (From Building)	2200 S SOUTHEAST BLVD	9/6/2017	P6
C	THEFT-3D (From Building)	2200 S SOUTHEAST BLVD	9/6/2017	P6
C	THEFT-3D (From Building)	1900 E 34TH AVE	9/7/2017	P6
C	THEFT-3D (From Building)	2900 E 25TH AVE	9/7/2017	P6
C	THEFT-3D (From Building)	2900 E 25TH AVE	9/7/2017	P6
C	THEFT-3D (From Building)	2900 E 25TH AVE	9/7/2017	P6
C	THEFT-3D (From Building)	2900 E 25TH AVE	9/7/2017	P6
C	THEFT-3D (From Building)	2200 S SOUTHEAST BLVD	9/8/2017	P6
A	THEFT-3D (From Motor Vehicle)	3500 S SMITH ST	9/7/2017	P6
C	THEFT-3D (From Motor Vehicle)	1200 S GREENE ST	9/7/2017	P6
C	THEFT-3D (From Motor Vehicle)	2400 E 35TH AVE	9/7/2017	P6
C	THEFT-CITY (From Motor Vehicle)	E 30TH AVE / S FISKE ST	9/3/2017	P6
<b><u>SPC6RW</u></b>				
A	BURGLARY 2D GARAGE	600 E ROCKWOOD BLVD	9/5/2017	P6
C	THEFT-2D (From Motor Vehicle)	800 E OVERBLUFF RD	9/7/2017	P6
A	THEFT-3D (From Motor Vehicle)	600 E ROCKWOOD BLVD	9/5/2017	P6
C	THEFT-3D (From Motor Vehicle)	1900 S HATCH ST	9/5/2017	P6
A	THEFT-3D (From Motor Vehicle)	2700 S SCOTT ST	9/7/2017	P6
<b><u>SPC6SG</u></b>				
A	BURGLARY-RESIDENTIAL	2300 E 48TH AVE	9/5/2017	P6

POLICE SUMMARY - Ending: Saturday, September 09, 2017



## SW - Southwest District (P7)

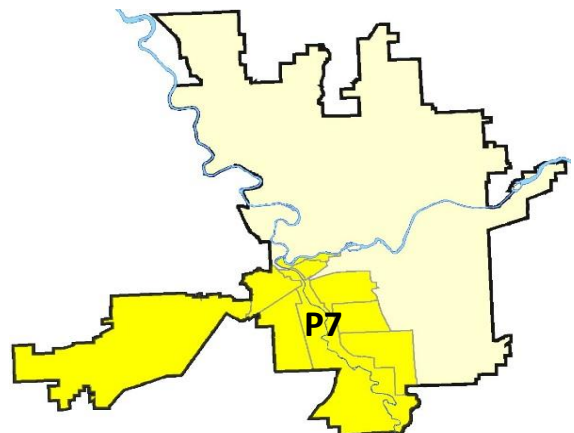
### Preliminary IBR Counts

NIBRS Categories (Part 1 Selected)		7 Day Comparison			28 Day Comparison			YTD Comparison		
		Current	Prior	Percent	Current	Prior	Percent	Current	Prior	Percent
<b>Violent</b>	Criminal Homicide	0	0		0	0		1		
	Rape	0	0		0	4	-100.00%	23		
	Robbery - Commercial	0	0		0	0		2		
	Robbery - Person	2	0		2	0		9		
	Aggravated Assault - Non DV	0	0		4	4	0.00%	30		
	Aggravated Assault - DV	1	1	0.00%	4	2	100.00%	24		
<b>Violent Total:</b>		3	1	200.00%	10	10	0.00%	89		
<b>Property</b>	Burglary - Residential	3	3	0.00%	13	9	44.44%	121		
	Burglary Garage	1	3	-66.67%	11	16	-31.25%	71		
	Burglary Commercial	0	0		2	4	-50.00%	29		
	Larceny	49	34	44.12%	164	132	24.24%	1092		
	Vehicle Theft	6	2	200.00%	17	21	-19.05%	155		
	Arson	1	1	0.00%	2	0		5		
<b>Property Total:</b>		60	43	39.53%	209	182	14.84%	1473		
<b>Preliminary Part 1 Crime Totals:</b>		63	44	43.18%	219	192	14.06%	1562		
<b>Current 7 Day Period:</b>		9/3/2017 - 9/9/2017			<b>Prior 7 Day Period:</b>		8/27/2017 - 9/2/2017			
<b>Current 28 Day Period:</b>		8/13/2017 - 9/9/2017			<b>Prior 28 Day Period:</b>		7/16/2017 - 8/12/2017			
<b>Current YTD Day Period:</b>		1/1/2017 - 9/9/2017			<b>Prior YTD Period:</b>		1/1/2016 - 9/9/2016			

Prepared by SPD Crime Analysis Office - Tuesday, September 12, 2017

**NOTE:** SPD moved from UCR to the NIBRS reporting standard on 10/4/16 following the transition to a new RMS System. [Numbers on CompStat reports prior to this date should not be used as a comparison to those on this report.](#) Additional info on these reporting standards can be found on the FBI website: <https://ucr.fbi.gov/nibrs-overview>

This chart represents Preliminary counts of selected crime categories from Police Case Reports. Full statistical analysis to determine the confidence level of this data has not been performed. The % change columns on the preliminary counts differ from the percentage change on the NIBRS crime report, sometimes significantly. The CompStat report is designed for operational use and includes only selected NIBRS categories and coding less complex than full NIBRS rules. Official statistics for these and other NIBRS categories can be found on WASPC & FBI websites once available.





Sunday - Saturday

9/3/2017 TO 9/9/2017

SE - Southwest District (P7)



<u>A/C</u>	<u>Offense Statute</u>	<u>Address</u>	<u>Reported Date</u>	<u>Dist</u>
C	THEFT-3D (From Motor Vehicle)	9015 W 2 HWY	9/5/2017	P7
<b><u>SPD7BA</u></b>				
C	BURGLARY-RESIDENTIAL	2000 W 4TH AVE	9/8/2017	P7
C	ROBBERY 2D PERSON (NOT PURSE SNATCHING)	1900 W SUNSET BLVD	9/4/2017	P7
C	THEFT-2D (From Building)	100 S COEUR D ALENE ST	9/5/2017	P7
C	THEFT-3D (All Other Thefts)	100 S COEUR D ALENE ST	9/6/2017	P7
C	THEFT-3D (From Building)	2200 W PACIFIC AVE	9/7/2017	P7
<b><u>SPD7CH</u></b>				
C	THEFT OF MOTOR VEHICLE	1000 W 10TH AVE	9/6/2017	P7
C	THEFT OF MOTOR VEHICLE	500 W 4TH AVE	9/6/2017	P8
C	THEFT OF MOTOR VEHICLE	W 7TH AVE / S JEFFERSON ST	9/7/2017	P7
C	THEFT-2D (All Other Thefts)	1200 W 15TH AVE	9/5/2017	P7
C	THEFT-2D (From Building)	1100 W 7TH AVE	9/4/2017	
C	THEFT-2D (From Building)	800 W 5TH AVE	9/5/2017	P7
C	THEFT-2D (From Building)	1100 W 6TH AVE	9/5/2017	P7
C	THEFT-2D (From Building)	900 S CEDAR ST	9/6/2017	P7
C	THEFT-2D (From Motor Vehicle)	0 W ROCKWOOD BLVD	9/5/2017	P7
C	THEFT-2D (From Motor Vehicle)	0 W ROCKWOOD BLVD	9/7/2017	P7
C	THEFT-3D (All Other Thefts)	1100 W 8TH AVE	9/3/2017	P7
C	THEFT-3D (All Other Thefts)	100 W 8TH AVE	9/3/2017	P7
C	THEFT-3D (From Motor Vehicle)	1700 S MAPLE BLVD	9/3/2017	SPD
C	THEFT-3D (From Motor Vehicle)	700 S BERNARD ST	9/4/2017	P7
C	THEFT-3D (From Motor Vehicle)	500 W 4TH AVE	9/4/2017	P7
C	THEFT-3D (From Motor Vehicle)	700 W 6TH AVE	9/7/2017	P7
A	THEFT-3D (From Motor Vehicle)	600 S BERNARD ST	9/7/2017	P7
C	THEFT-CITY (From Building)	1200 W 5TH AVE	9/3/2017	P7
A	VEHICLE PROWLING-2D/No Theft	1200 W 11TH AVE	9/3/2017	P5
<b><u>SPD7CS</u></b>				
C	ARSON-2ND DEG	3100 S GRAND BLVD	9/7/2017	P6
C	THEFT OF MOTOR VEHICLE	1100 E 33RD AVE	9/6/2017	P6
C	THEFT-3D (All Other Thefts)	1000 E THURSTON AVE	9/5/2017	P7
A	THEFT-3D (All Other Thefts)	3300 S MANITO BLVD	9/8/2017	P7
C	THEFT-3D (From Motor Vehicle)	100 W 33RD AVE	9/3/2017	P7
A	THEFT-3D (From Motor Vehicle)	1000 E THURSTON AVE	9/5/2017	P7
C	THEFT-3D (From Motor Vehicle)	400 E 30TH AVE	9/6/2017	P7
C	THEFT-3D (From Motor Vehicle)	1200 E 29TH AVE	9/7/2017	P5
C	THEFT-3D (From Motor Vehicle)	3300 S MANITO BLVD	9/5/2017	P7



<b>A/C</b>	<b>Offense Statute</b>	<b>Address</b>	<b>Reported Date</b>	<b>Dist</b>
C	THEFT-3D (From Motor Vehicle)	0 W 40TH AVE	9/8/2017	P7
C	THEFT-3D (From Motor Vehicle)	4000 S GRAND BLVD	9/8/2017	P7
C	THEFT-3D (From Motor Vehicle)	3300 S MANITO BLVD	9/8/2017	P7
C	THEFT-CITY (From Motor Vehicle)	1100 E 33RD AVE	9/6/2017	P6

### **SPD7LC**

C	THEFT-3D (All Other Thefts)	4000 S CHENEY SPOKANE RD	9/4/2017	P7
C	THEFT-3D (All Other Thefts)	2300 W 16TH AVE	9/7/2017	P7
C	THEFT-3D (From Motor Vehicle)	2300 W 16TH AVE	9/7/2017	P7
A	THEFT-3D (From Motor Vehicle)	2300 W 16TH AVE	9/7/2017	P7

### **SPD7MC**

C	BURGLARY 2D GARAGE	400 W 17TH AVE	9/4/2017	P7
C	THEFT-3D (From Motor Vehicle)	2300 S LINCOLN ST	9/4/2017	P7

### **SPD7WH**

C	THEFT OF MOTOR VEHICLE	1500 S RUSTLE ST	9/4/2017	P7
C	THEFT-2D (All Other Thefts)	2700 W SUNSET BLVD	9/3/2017	P7
C	THEFT-2D (From Building)	1500 S RUSTLE ST	9/4/2017	P7
C	THEFT-3D (From Building)	1500 S RUSTLE ST	9/6/2017	P7
C	THEFT-3D (From Motor Vehicle)	3400 W 3RD AVE	9/3/2017	P7
C	THEFT-3D (From Motor Vehicle)	3100 W HARTSON AVE	9/7/2017	P7
C	THEFT-3D (Motor Vehicle Parts or Accessories)	1300 S WESTCLIFF PL	9/3/2017	P7
C	THEFT-CITY (From Building)	1500 S RUSTLE ST	9/4/2017	P7
C	THEFT-CITY (From Motor Vehicle)	1500 S RUSTLE ST	9/4/2017	P7

### **SPD7WP**

C	ASSAULT-2D	9000 W US 2 HWY	9/6/2017	P7
C	THEFT-3D (Motor Vehicle Parts or Accessories)	9000 W US 2 HWY	9/3/2017	P7

# SPOKANE POLICE DEPARTMENT

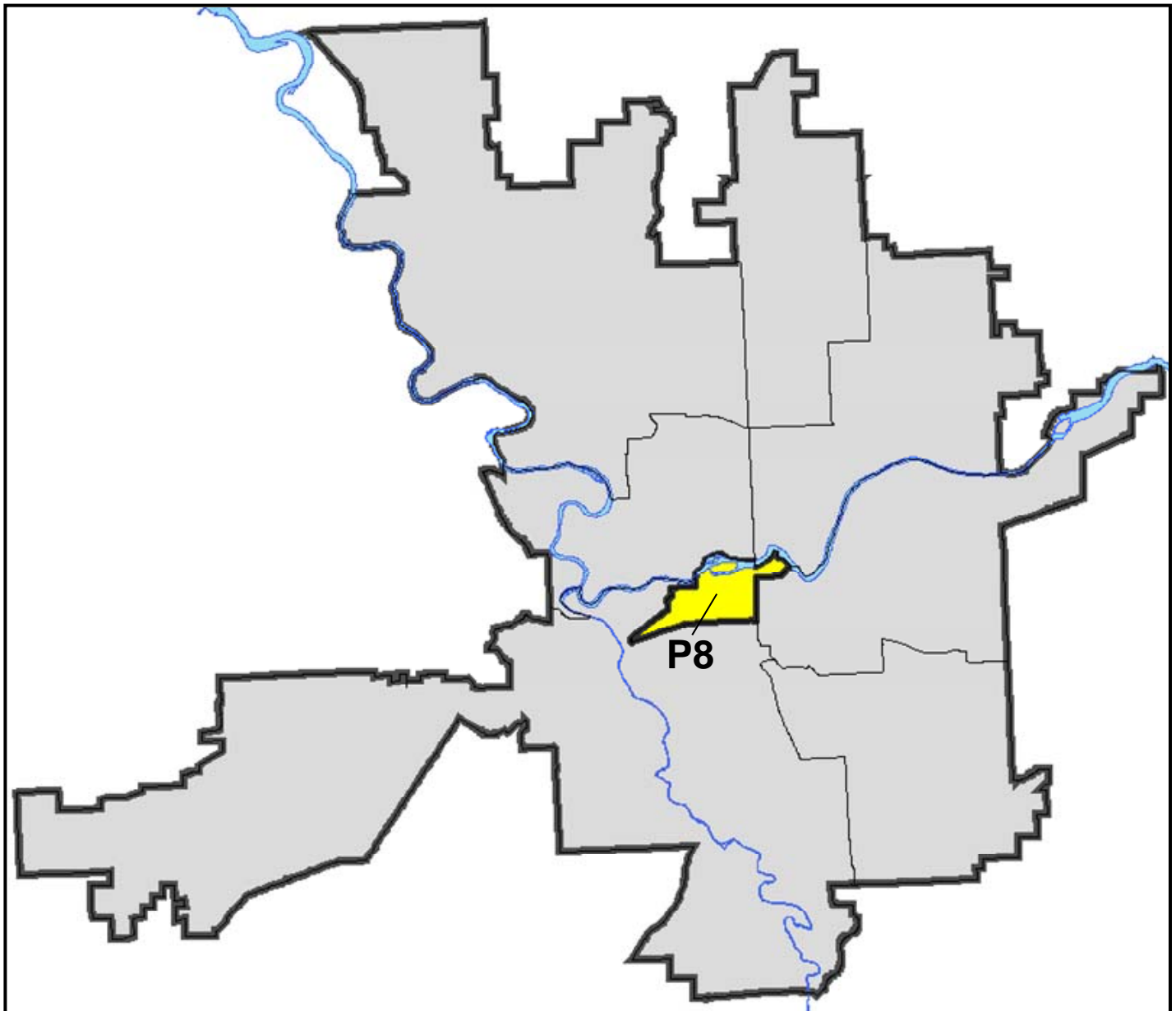
## DOWNTOWN

## Police Service Area



PSA Commander

**Captain David Singley**



POLICE SUMMARY - Ending: Saturday, September 09, 2017

## ***DOWNTOWN PRECINCT (P8)***



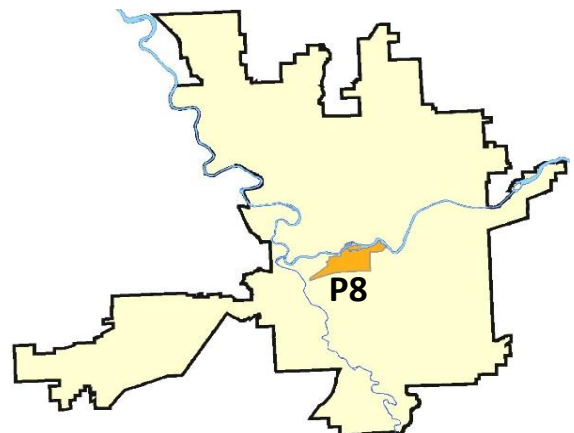
### Preliminary IBR Counts

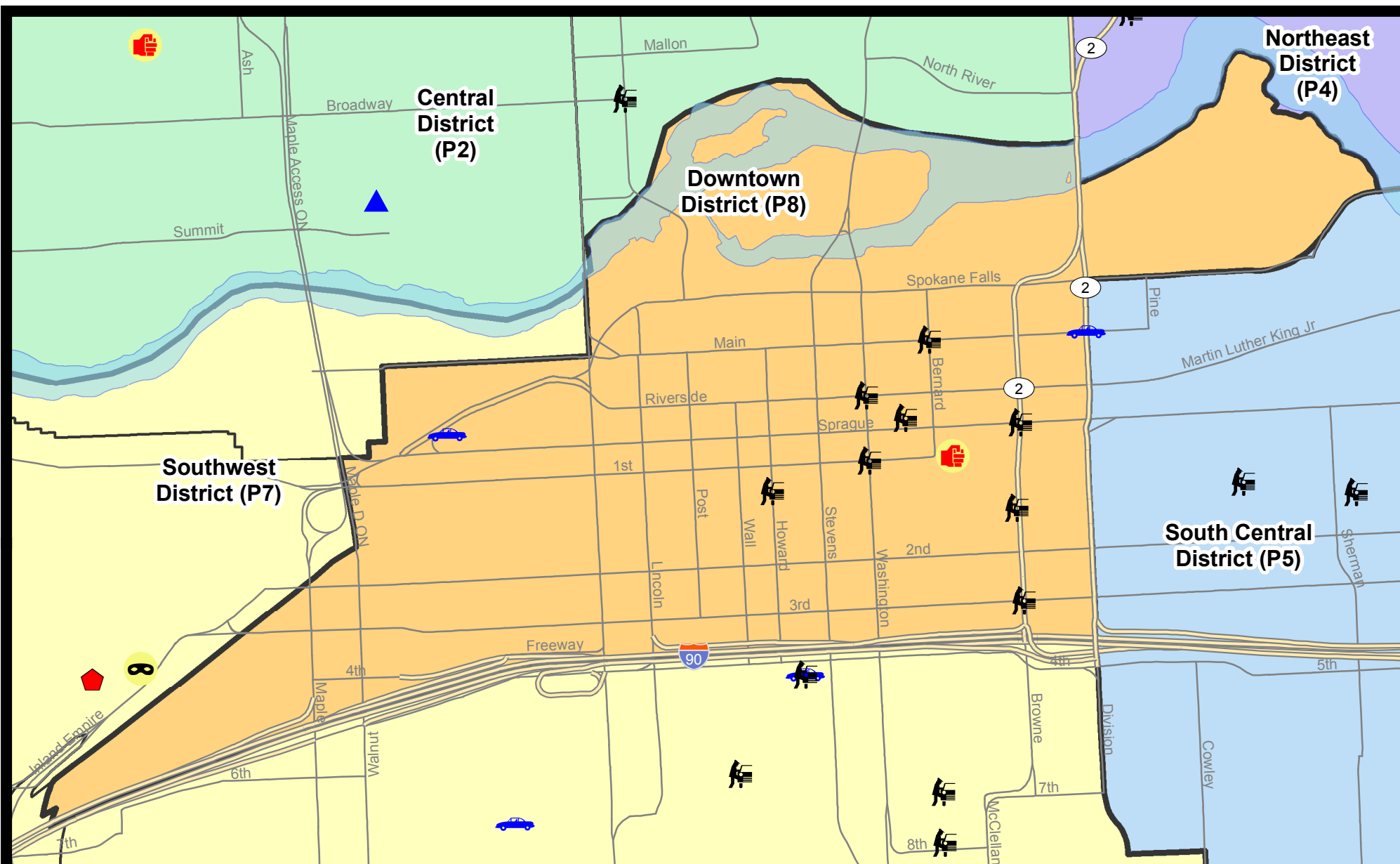
NIBRS Categories (Part 1 Selected)		7 Day Comparison			28 Day Comparison			YTD Comparison		
		Current	Prior	Percent	Current	Prior	Percent	Current	Prior	Percent
<b>Violent</b>	Criminal Homicide	0	0		0	0		0		
	Rape	0	1	-100.00%	1	2	-50.00%	17		
	Robbery - Commercial	0	0		0	0		0		
	Robbery - Person	0	1	-100.00%	1	4	-75.00%	32		
	Aggravated Assault - Non DV	2	4	-50.00%	12	9	33.33%	68		
	Aggravated Assault - DV	0	1	-100.00%	2	0		14		
<b>Violent Total:</b>		2	7	-71.43%	16	15	6.67%	131		
<b>Property</b>	Burglary - Residential	0	0		2	3	-33.33%	25		
	Burglary Garage	0	0		0	0		1		
	Burglary Commercial	0	1	-100.00%	7	0		29		
	Larceny	19	31	-38.71%	100	100	0.00%	794		
	Vehicle Theft	2	2	0.00%	5	3	66.67%	42		
	Arson	0	0		0	0		0		
<b>Property Total:</b>		21	34	-38.24%	114	106	7.55%	891		
<b>Preliminary Part 1 Crime Totals:</b>		23	41	-43.90%	130	121	7.44%	1022		
<b>Current 7 Day Period:</b>		9/3/2017 - 9/9/2017			<b>Prior 7 Day Period:</b>		8/27/2017 - 9/2/2017			
<b>Current 28 Day Period:</b>		8/13/2017 - 9/9/2017			<b>Prior 28 Day Period:</b>		7/16/2017 - 8/12/2017			
<b>Current YTD Day Period:</b>		1/1/2017 - 9/9/2017			<b>Prior YTD Period:</b>		1/1/2016 - 9/9/2016			

Prepared by SPD Crime Analysis Office - Tuesday, September 12, 2017

**NOTE:** SPD moved from UCR to the NIBRS reporting standard on 10/4/16 following the transition to a new RMS System. [Numbers on CompStat reports prior to this date should not be used as a comparison to those on this report.](#) Additional info on these reporting standards can be found on the FBI website: <https://ucr.fbi.gov/nibrs-overview>

This chart represents Preliminary counts of selected crime categories from Police Case Reports. Full statistical analysis to determine the confidence level of this data has not been performed. The % change columns on the preliminary counts differ from the percentage change on the NIBRS crime report, sometimes significantly. The CompStat report is designed for operational use and includes only selected NIBRS categories and coding less complex than full NIBRS rules. Official statistics for these and other NIBRS categories can be found on WASPC & FBI websites once available.





**City of Spokane**  
**Downtown District (P8)**  
**Selected**  
**Crime Types**  
**2017-09-03 to 2017-09-09**

Prepared By:  
 Crime Analysis Unit  
 Spokane Police Department

**Legend**

**NIBRS Events**



Robbery Commercial

Robbery Person

Aggravated Assault

Burglary Residential

Burglary Garage

Burglary Commercial

Vehicle Prowling

Vehicle Theft

Arson

Cases Represent LERMS Crime Codes  
 Points may indicate multiple events  
 Note: Veh Prowl is only Larceny category displayed



For Additional Information on Incidents  
 pertaining to an Area, Trend, or Pattern  
 Contact Information Analysis

0 0.2 Miles



**THIS IS NOT A LEGAL DOCUMENT:**  
 The information shown on this map is compiled  
 from various sources and is subject to constant  
 revision. Information shown on this map should  
 not be used to determine the location of facilities  
 in relationship to property lines, section lines,  
 streets, etc.



Sunday - Saturday

9/3/2017 TO 9/9/2017

SW - Downtown District (P8)



<u>A/C</u>	<u>Offense Statute</u>	<u>Address</u>	<u>Reported Date</u>	<u>Dist</u>
<b>SPD8RS</b>				
C	ASSAULT-1D	200 W 1ST AVE	9/7/2017	P8
C	MAIL THEFT (All Others)	1400 W 3RD AVE	9/5/2017	P8
C	THEFT OF MOTOR VEHICLE	1200 W RIVERSIDE AVE	9/7/2017	P7
C	THEFT-1D (All Other Thefts)	0 W 3RD AVE	9/7/2017	P8
C	THEFT-2D (From Building)	100 S POST ST	9/5/2017	P8
C	THEFT-2D (From Building)	200 W SPOKANE FALLS BLVD	9/6/2017	P8
C	THEFT-2D (From Motor Vehicle)	W MAIN AVE / N BERNARD ST	9/4/2017	P8
C	THEFT-3D (All Other Thefts)	700 W RIVERSIDE AVE	9/5/2017	P8
C	THEFT-3D (All Other Thefts)	200 W 1ST AVE	9/6/2017	P8
C	THEFT-3D (From Building)	0 W PACIFIC AVE	9/4/2017	SPD
C	THEFT-3D (From Motor Vehicle)	N BROWNE ST / W SPRAGUE AVE	9/4/2017	P8
C	THEFT-3D (From Motor Vehicle)	S WASHINGTON ST / W 1ST AVE	9/4/2017	P8
A	THEFT-3D (From Motor Vehicle)	300 W RIVERSIDE AVE	9/5/2017	P8
C	THEFT-3D (From Motor Vehicle)	W RIVERSIDE AVE / N WASHINGTON ST	9/6/2017	P8
A	THEFT-3D (From Motor Vehicle)	100 S BROWNE ST	9/7/2017	P8
C	THEFT-CITY (From Building)	100 S WASHINGTON ST	9/5/2017	P8
C	THEFT-CITY (From Building)	0 W SPOKANE FALLS BLVD	9/7/2017	P8
C	VEHICLE PROWLING-2D/From Motor Vehicle	W 3RD AVE / S BROWNE ST	9/8/2017	P8
C	VEHICLE PROWLING-2D/No Theft	W RAILROAD ALLEY AVE / S HOWARD ST	9/4/2017	P8

POLICE SUMMARY - Ending: Saturday, September 09, 2017



## Other Jurisdiction or Unk District

### Preliminary IBR Counts

NIBRS Categories (Part 1 Selected)		7 Day Comparison			28 Day Comparison			YTD Comparison		
		Current	Prior	Percent	Current	Prior	Percent	Current	Prior	Percent
<b>Violent</b>	Criminal Homicide	0	0		0	0		0		
	Rape	0	0		0	0		16		
	Robbery - Commercial	0	0		0	0		8		
	Robbery - Person	0	0		0	0		13		
	Aggravated Assault - Non DV	0	0		0	0		45		
	Aggravated Assault - DV	0	0		0	0		10		
	<b>Violent Total:</b>	0	0		0	0		92		
<b>Property</b>	Burglary - Residential	0	0		1	0		2		
	Burglary Garage	0	0		1	0		1		
	Burglary Commercial	0	0		0	0		1		
	Larceny	0	0		3	2	50.00%	46		
	Vehicle Theft	0	0		0	2	-100.00%	32		
	Arson	0	0		0	0		2		
	<b>Property Total:</b>	0	0		5	4	25.00%	84		
<b>Preliminary Part 1 Crime Totals:</b>		0	0		5	4	25.00%	176		
<b>Current 7 Day Period:</b>		9/3/2017 - 9/9/2017			<b>Prior 7 Day Period:</b>		8/27/2017 - 9/2/2017			
<b>Current 28 Day Period:</b>		8/13/2017 - 9/9/2017			<b>Prior 28 Day Period:</b>		7/16/2017 - 8/12/2017			
<b>Current YTD Day Period:</b>		1/1/2017 - 9/9/2017			<b>Prior YTD Period:</b>		1/1/2016 - 9/9/2016			

Prepared by SPD Crime Analysis Office - Tuesday, September 12, 2017

**NOTE:** SPD moved from UCR to the NIBRS reporting standard on 10/4/16 following the transition to a new RMS System. [Numbers on CompStat reports prior to this date should not be used as a comparison to those on this report.](#) Additional info on these reporting standards can be found on the FBI website: <https://ucr.fbi.gov/nibrs-overview>

This chart represents Preliminary counts of selected crime categories from Police Case Reports. Full statistical analysis to determine the confidence level of this data has not been performed. The % change columns on the preliminary counts differ from the percentage change on the NIBRS crime report, sometimes significantly. The CompStat report is designed for operational use and includes only selected NIBRS categories and coding less complex than full NIBRS rules. Official statistics for these and other NIBRS categories can be found on WASPC & FBI websites once available.

Sunday - Saturday

9/3/2017 TO 9/9/2017

Other Jurisdiction/Unk District



**A/C** **Offense Statute**

**Address**

**Reported Date**

**Dist**

#Type!

#Typ