

SPOKANE POLICE DEPARTMENT

PRELIMINARY CITYWIDE **IBR** CRIME REPORT



Preliminary IBR Counts

CHIEF OF POLICE

Craig Meidl

Period Ending: Saturday, July 08, 2017

NIBRS Categories (Part 1 Selected)		7 Day Comparison			28 Day Comparison			YTD Comparison		
		Current	Prior	Percent	Current	Prior	Percent	Current	Prior	Percent
Violent	Criminal Homicide	0	0		0	1	-100.00%	3		
	Rape	4	6	-33.33%	26	35	-25.71%	178		
	Robbery - Commercial	3	4	-25.00%	11	4	175.00%	54		
	Robbery - Person	3	5	-40.00%	20	15	33.33%	108		
	Aggravated Assault - Non DV	7	12	-41.67%	38	38	0.00%	279		
	Aggravated Assault - DV	3	6	-50.00%	30	27	11.11%	188		
Violent Total:		20	33	-39.39%	125	120	4.17%	810		
Property	Burglary - Residential	13	28	-53.57%	124	110	12.73%	640		
	Burglary Garage	6	13	-53.85%	57	61	-6.56%	335		
	Burglary Commercial	2	7	-71.43%	35	36	-2.78%	251		
	Larceny	80	256	-68.75%	952	1184	-19.59%	6464		
	Vehicle Theft	23	50	-54.00%	165	164	0.61%	1037		
	Arson	0	1	-100.00%	3	8	-62.50%	15		
Property Total:		124	355	-65.07%	1336	1563	-14.52%	8742		
Preliminary Part 1 Crime Totals:		144	388	-62.89%	1461	1683	-13.19%	9552		
Current 7 Day Period:		7/2/2017 - 7/8/2017			Prior 7 Day Period:		6/25/2017 - 7/1/2017			
Current 28 Day Period:		6/11/2017 - 7/8/2017			Prior 28 Day Period:		5/14/2017 - 6/10/2017			
Current YTD Day Period:		1/1/2017 - 7/8/2017			Prior YTD Period:		1/1/2016 - 7/8/2016			

Prepared by SPD Crime Analysis Office - Monday, July 10, 2017

NOTE: SPD moved from UCR to the NIBRS reporting standard on 10/4/16 following the transition to a new RMS System. [Numbers on CompStat reports prior to this date should not be used as a comparison to those on this report.](#) Additional info on these reporting standards can be found on the FBI website: <https://ucr.fbi.gov/nibrs-overview>

This chart represents Preliminary counts of selected crime categories from Police Case Reports. Full statistical analysis to determine the confidence level of this data has not been performed. The % change columns on the preliminary counts differ from the percentage change on the NIBRS crime report, sometimes significantly. The CompStat report is designed for operational use and includes only selected NIBRS categories and coding less complex than full NIBRS rules. Official statistics for these and other NIBRS categories can be found on WASPC & FBI websites once available.



SPOKANE POLICE DEPARTMENT



NORTH Police Service Area

PSA Commander

Captain Dan Torok

Northwest District (P1)

Central District (P2)

Neva-Wood District (P3)

Northeast District (P4)



POLICE SUMMARY - Ending: Saturday, July 08, 2017

NORTH PRECINCT (P1, P2, P3, and P4)



Preliminary IBR Counts

NIBRS Categories (Part 1 Selected)		7 Day Comparison			28 Day Comparison			YTD Comparison		
		Current	Prior	Percent	Current	Prior	Percent	Current	Prior	Percent
Violent	Criminal Homicide	0	0		0	0		2		
	Rape	3	4	-25.00%	16	21	-23.81%	94		
	Robbery - Commercial	1	4	-75.00%	9	3	200.00%	40		
	Robbery - Person	0	3	-100.00%	9	8	12.50%	43		
	Aggravated Assault - Non DV	4	4	0.00%	17	15	13.33%	127		
	Aggravated Assault - DV	1	3	-66.67%	14	14	0.00%	107		
Violent Total:		9	18	-50.00%	65	61	6.56%	413		
Property	Burglary - Residential	10	16	-37.50%	71	69	2.90%	401		
	Burglary Garage	4	8	-50.00%	38	41	-7.32%	215		
	Burglary Commercial	1	6	-83.33%	23	18	27.78%	162		
	Larceny	60	160	-62.50%	548	715	-23.36%	3948		
	Vehicle Theft	16	31	-48.39%	98	109	-10.09%	624		
	Arson	0	1	-100.00%	2	5	-60.00%	9		
Property Total:		91	222	-59.01%	780	957	-18.50%	5359		
Preliminary Part 1 Crime Totals:		100	240	-58.33%	845	1018	-16.99%	5772		
Current 7 Day Period:		7/2/2017 - 7/8/2017			Prior 7 Day Period:		6/25/2017 - 7/1/2017			
Current 28 Day Period:		6/11/2017 - 7/8/2017			Prior 28 Day Period:		5/14/2017 - 6/10/2017			
Current YTD Day Period:		1/1/2017 - 7/8/2017			Prior YTD Period:		1/1/2016 - 7/8/2016			

Prepared by SPD Crime Analysis Office - Monday, July 10, 2017

NOTE: SPD moved from UCR to the NIBRS reporting standard on 10/4/16 following the transition to a new RMS System. [Numbers on CompStat reports prior to this date should not be used as a comparison to those on this report.](#) Additional info on these reporting standards can be found on the FBI website: <https://ucr.fbi.gov/nibrs-overview>

This chart represents Preliminary counts of selected crime categories from Police Case Reports. Full statistical analysis to determine the confidence level of this data has not been performed. The % change columns on the preliminary counts differ from the percentage change on the NIBRS crime report, sometimes significantly. The CompStat report is designed for operational use and includes only selected NIBRS categories and coding less complex than full NIBRS rules. Official statistics for these and other NIBRS categories can be found on WASPC & FBI websites once available.



POLICE SUMMARY - Ending: Saturday, July 08, 2017



NW - Northwest District (P1)

Preliminary IBR Counts

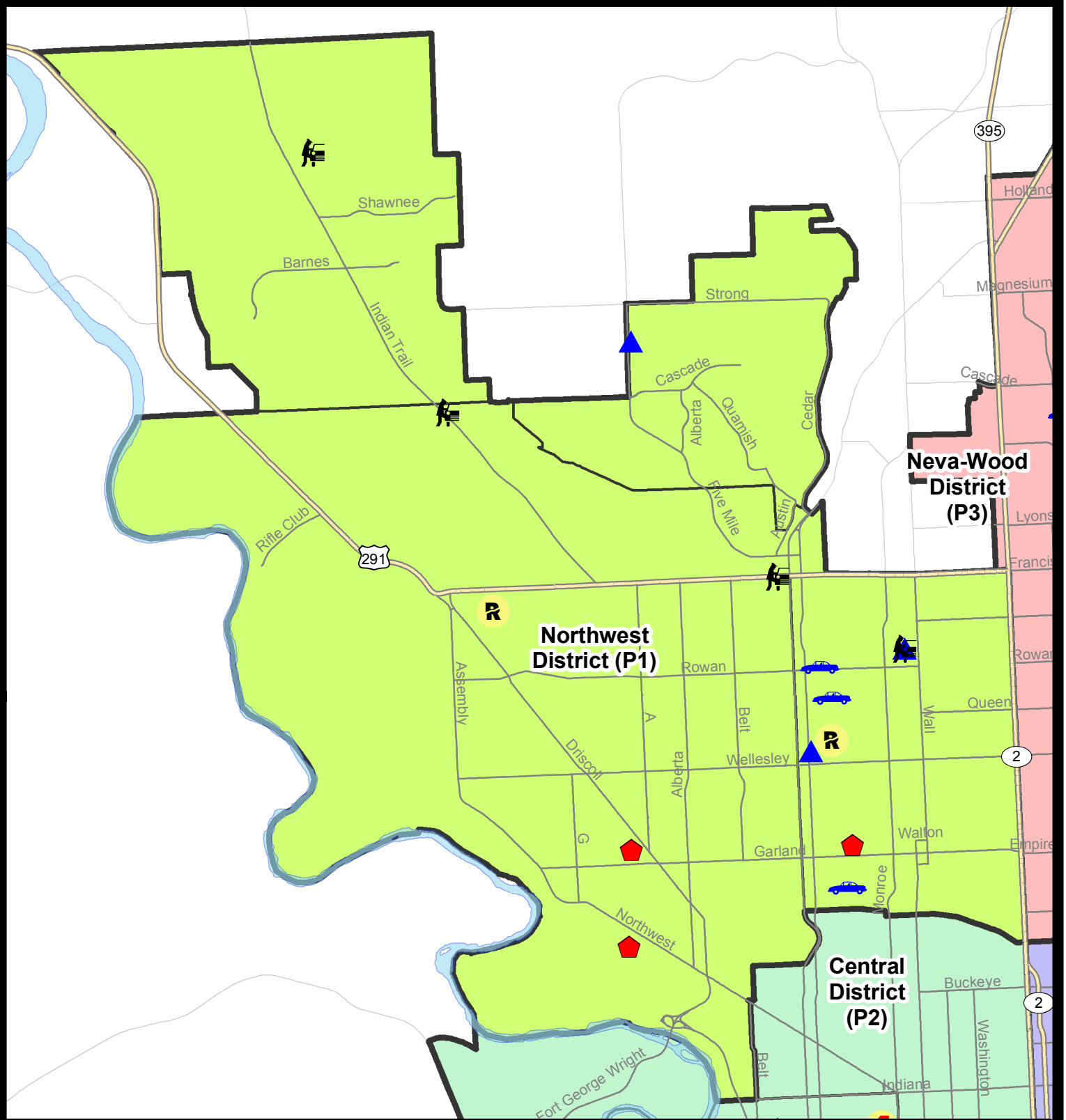
NIBRS Categories (Part 1 Selected)		7 Day Comparison			28 Day Comparison			YTD Comparison		
		Current	Prior	Percent	Current	Prior	Percent	Current	Prior	Percent
Violent	Criminal Homicide	0	0		0	0		0		
	Rape	2	0		4	3	33.33%	17		
	Robbery - Commercial	0	1	-100.00%	2	1	100.00%	4		
	Robbery - Person	0	0		0	0		9		
	Aggravated Assault - Non DV	0	1	-100.00%	4	1	300.00%	32		
	Aggravated Assault - DV	0	0		2	1	100.00%	15		
Violent Total:		2	2	0.00%	12	6	100.00%	77		
Property	Burglary - Residential	3	7	-57.14%	25	17	47.06%	102		
	Burglary Garage	3	3	0.00%	18	17	5.88%	71		
	Burglary Commercial	1	1	0.00%	9	3	200.00%	26		
	Larceny	11	32	-65.63%	136	169	-19.53%	854		
	Vehicle Theft	3	5	-40.00%	15	17	-11.76%	108		
	Arson	0	0		0	3	-100.00%	3		
Property Total:		21	48	-56.25%	203	226	-10.18%	1164		
Preliminary Part 1 Crime Totals:		23	50	-54.00%	215	232	-7.33%	1241		
Current 7 Day Period:		7/2/2017 - 7/8/2017			Prior 7 Day Period:		6/25/2017 - 7/1/2017			
Current 28 Day Period:		6/11/2017 - 7/8/2017			Prior 28 Day Period:		5/14/2017 - 6/10/2017			
Current YTD Day Period:		1/1/2017 - 7/8/2017			Prior YTD Period:		1/1/2016 - 7/8/2016			

Prepared by SPD Crime Analysis Office - Monday, July 10, 2017

NOTE: SPD moved from UCR to the NIBRS reporting standard on 10/4/16 following the transition to a new RMS System. [Numbers on CompStat reports prior to this date should not be used as a comparison to those on this report.](#) Additional info on these reporting standards can be found on the FBI website: <https://ucr.fbi.gov/nibrs-overview>

This chart represents Preliminary counts of selected crime categories from Police Case Reports. Full statistical analysis to determine the confidence level of this data has not been performed. The % change columns on the preliminary counts differ from the percentage change on the NIBRS crime report, sometimes significantly. The CompStat report is designed for operational use and includes only selected NIBRS categories and coding less complex than full NIBRS rules. Official statistics for these and other NIBRS categories can be found on WASPC & FBI websites once available.





City of Spokane

Northwest District (P1)

Selected Crime Codes

2017-07-02 to 2017-07-08

Prepared By:
Crime Analysis Unit
Spokane Police Department

Legend

NIBRS Events



Criminal Homicide



Rape



Robbery Commercial



Robbery Person



Aggravated Assault



Burglary Residential



Burglary Garage



Burglary Commercial



Vehicle Prowling



Vehicle Theft



Arson



Cases Represent LERMS Crime Codes
Points may indicate multiple events
Note: Veh Prowl is only Larceny displayed

For Additional Information on
Incidents pertaining to an
Area, Trend, or Pattern
Contact Information Analysis

0 0.25 0.5 1 Miles



THIS IS NOT A LEGAL DOCUMENT:
The information shown on this map is compiled
from various sources and is subject to constant
revision. Information shown on this map should
not be used to determine the location of facilities
in relationship to property lines, section lines,
streets, etc.

Sunday - Saturday

NW - Northwest District (P1)

7/2/2017 TO 7/8/2017



<u>A/C</u>	<u>Offense Statute</u>	<u>Address</u>	<u>Reported Date</u>	<u>Dist</u>
<u>SPA1BS</u>				
C	THEFT-2D (From Motor Vehicle)	4300 W INDIAN TRAIL RD	7/8/2017	P1
<u>SPA1FM</u>				
C	BURGLARY-2ND DEG	8300 N FIVE MILE RD	7/7/2017	P1
<u>SPA1IT</u>				
C	THEFT-2D (From Motor Vehicle)	9900 N ARROWHEAD DR	7/4/2017	P1
<u>SPA1NH</u>				
C	BURGLARY-2ND DEG	5600 N POST ST	7/8/2017	P1
C	BURGLARY-2ND DEG	4800 N MAPLE ST	7/8/2017	P1
C	BURGLARY-RESIDENTIAL	1200 W WALTON AVE	7/3/2017	P1
C	RAPE-3D (RAPE)		7/3/2017	P1
C	THEFT OF MOTOR VEHICLE	5200 N CEDAR ST	7/3/2017	P1
C	THEFT OF MOTOR VEHICLE	5500 N WALNUT ST	7/4/2017	P1
C	THEFT OF MOTOR VEHICLE	1300 W GORDON AVE	7/5/2017	P2
C	THEFT-1D (All Other Thefts)	6100 N NORMANDIE ST	7/7/2017	P1
C	THEFT-3D (All Other Thefts)	4300 N JEFFERSON ST	7/2/2017	P1
C	THEFT-3D (From Building)	1600 W GORDON AVE	7/5/2017	P1
C	THEFT-3D (From Building)	5700 N WASHINGTON ST	7/8/2017	P1
C	VEHICLE PROWLING-2D/From Motor Vehicle	5600 N POST ST	7/8/2017	P1
<u>SPA1NW</u>				
C	BURGLARY-2ND DEG	3100 W DALTON AVE	7/7/2017	P1
C	BURGLARY-RESIDENTIAL	3000 W WALTON AVE	7/4/2017	P1
C	RAPE-3D (RAPE)		7/6/2017	P1
C	THEFT-2D (All Other Thefts)	3600 N AUDUBON ST	7/7/2017	P1
C	THEFT-3D (From Building)	5100 W HOUSTON AVE	7/6/2017	P2
C	THEFT-3D (From Building)	3100 W DALTON AVE	7/7/2017	P1
C	THEFT-3D (From Motor Vehicle)	W FRANCIS AVE / N OAK ST	7/5/2017	P1

POLICE SUMMARY - Ending: Saturday, July 08, 2017



NW - North Central District (P2)

Preliminary IBR Counts

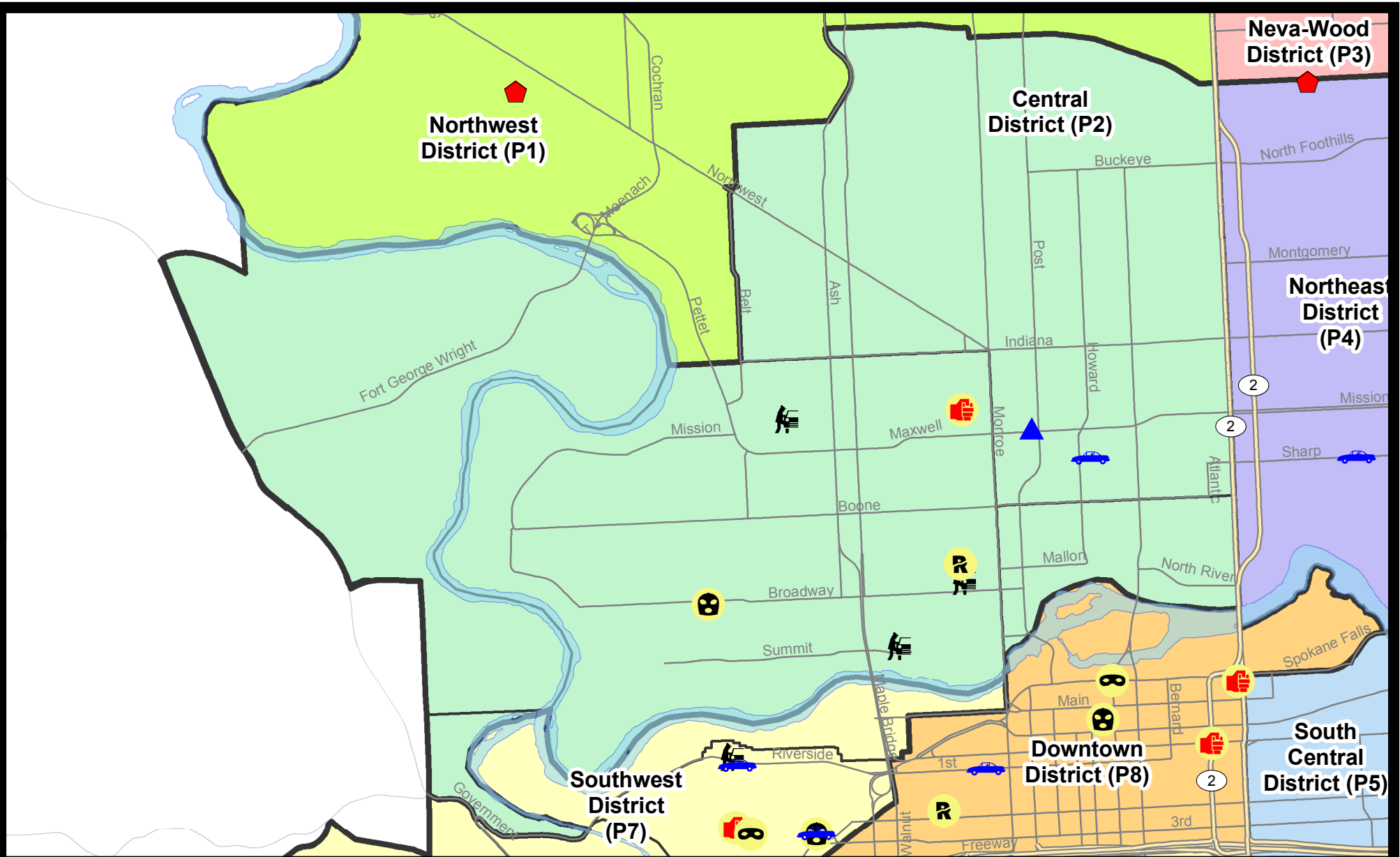
NIBRS Categories (Part 1 Selected)		7 Day Comparison			28 Day Comparison			YTD Comparison		
		Current	Prior	Percent	Current	Prior	Percent	Current	Prior	Percent
Violent	Criminal Homicide	0	0		0	0		0		
	Rape	1	2	-50.00%	6	6	0.00%	28		
	Robbery - Commercial	1	0		1	1	0.00%	5		
	Robbery - Person	0	1	-100.00%	1	3	-66.67%	9		
	Aggravated Assault - Non DV	1	1	0.00%	4	3	33.33%	35		
	Aggravated Assault - DV	0	1	-100.00%	1	3	-66.67%	27		
Violent Total:		3	5	-40.00%	13	16	-18.75%	104		
Property	Burglary - Residential	0	4	-100.00%	13	16	-18.75%	93		
	Burglary Garage	1	2	-50.00%	7	8	-12.50%	53		
	Burglary Commercial	0	2	-100.00%	5	4	25.00%	60		
	Larceny	13	47	-72.34%	126	135	-6.67%	746		
	Vehicle Theft	1	13	-92.31%	37	25	48.00%	129		
	Arson	0	0		1	1	0.00%	3		
Property Total:		15	68	-77.94%	189	189	0.00%	1084		
Preliminary Part 1 Crime Totals:		18	73	-75.34%	202	205	-1.46%	1188		
Current 7 Day Period:		7/2/2017 - 7/8/2017			Prior 7 Day Period:		6/25/2017 - 7/1/2017			
Current 28 Day Period:		6/11/2017 - 7/8/2017			Prior 28 Day Period:		5/14/2017 - 6/10/2017			
Current YTD Day Period:		1/1/2017 - 7/8/2017			Prior YTD Period:		1/1/2016 - 7/8/2016			

Prepared by SPD Crime Analysis Office - Monday, July 10, 2017

NOTE: SPD moved from UCR to the NIBRS reporting standard on 10/4/16 following the transition to a new RMS System. [Numbers on CompStat reports prior to this date should not be used as a comparison to those on this report.](#) Additional info on these reporting standards can be found on the FBI website: <https://ucr.fbi.gov/nibrs-overview>

This chart represents Preliminary counts of selected crime categories from Police Case Reports. Full statistical analysis to determine the confidence level of this data has not been performed. The % change columns on the preliminary counts differ from the percentage change on the NIBRS crime report, sometimes significantly. The CompStat report is designed for operational use and includes only selected NIBRS categories and coding less complex than full NIBRS rules. Official statistics for these and other NIBRS categories can be found on WASPC & FBI websites once available.





City of Spokane
Central District (P2)
Selected
Crime Types
2017-07-02 to 2017-07-08
 Prepared By:
 Crime Analysis Unit
 Spokane Police Department

Legend

NIBRS Events

- | | | | |
|-------------------|--------------------|----------------------|---------------------|
| Criminal Homicide | Robbery Commercial | Aggravated Assault | Burglary Commercial |
| Rape | Robbery Person | Burglary Residential | Vehicle Prowling |
| | Burglary Garage | Vehicle Theft | Arson |

Cases Represent LERMS Crime Codes
 Points may indicate multiple events
 Note: Veh Prowl is only Larceny category displayed



For Additional Information on Incidents
 pertaining to an Area, Trend, or Pattern
 Contact Information Analysis

0 0.2 0.4 0.6 Miles



THIS IS NOT A LEGAL DOCUMENT:
 The information shown on this map is compiled
 from various sources and is subject to constant
 revision. Information shown on this map should
 not be used to determine the location of facilities
 in relationship to property lines, section lines,
 streets, etc.



Sunday - Saturday

NW - Central District (P2)

7/2/2017 TO 7/8/2017



A/C	Offense Statute	Address	Reported Date	Dist
<u>SPA2EG</u>				
C	BURGLARY-2ND DEG	800 W MAXWELL AVE	7/7/2017	SPA
C	THEFT OF MOTOR VEHICLE	500 W SINTO AVE	7/2/2017	P1
C	THEFT-2D (All Other Thefts)	700 W BOONE AVE	7/2/2017	P2
C	THEFT-3D (From Building)	1800 N WALL ST	7/3/2017	P2
C	THEFT-3D (From Building)	700 W BOONE AVE	7/3/2017	P2
C	THEFT-3D (From Building)	700 W BOONE AVE	7/3/2017	P2
C	THEFT-3D (From Building)	1800 N WALL ST	7/7/2017	P2
C	THEFT-3D (From Building)	3200 N MADISON ST	7/7/2017	P2
C	THEFT-CITY (All Other Thefts)	500 W SINTO AVE	7/7/2017	P2
<u>SPA2WC</u>				
C	ASSAULT-3D (d)or(f) (Weapon/Instrument/Bodily Harm)	1100 W SPOFFORD AVE	7/3/2017	P1
C	RAPE-2ND (RAPE)		7/5/2017	P2
C	ROBBERY-1D (All Except Purse Snatching)	2200 W BROADWAY AVE	7/2/2017	P2
C	THEFT-2D (All Other Thefts)	W BROADWAY AVE / N ADAMS ST	7/6/2017	P2
C	THEFT-3D (All Other Thefts)	1900 W SPOFFORD AVE	7/8/2017	P2
A	THEFT-3D (From Motor Vehicle)	1400 W HIGHLINE LN	7/4/2017	P2
C	THEFT-3D (From Motor Vehicle)	1100 W BROADWAY AVE	7/6/2017	P2
C	THEFT-3D (Motor Vehicle Parts or Accessories)	N NETTLETON ST / W BOONE AVE	7/4/2017	P2
C	VEHICLE PROWLING-2D/From Motor Vehicle	1900 W SPOFFORD AVE	7/8/2017	P2

POLICE SUMMARY - Ending: Saturday, July 08, 2017



NE - Neva-Wood District (P3)

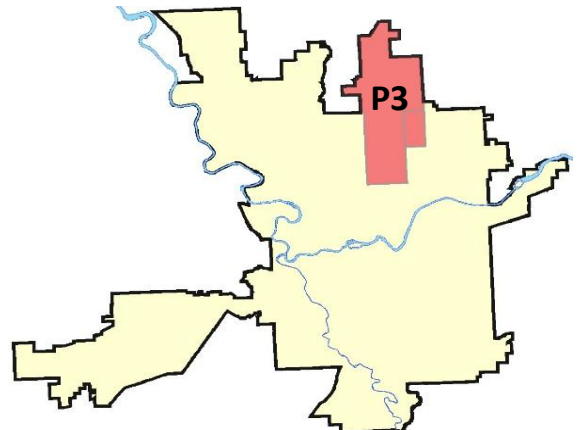
Preliminary IBR Counts

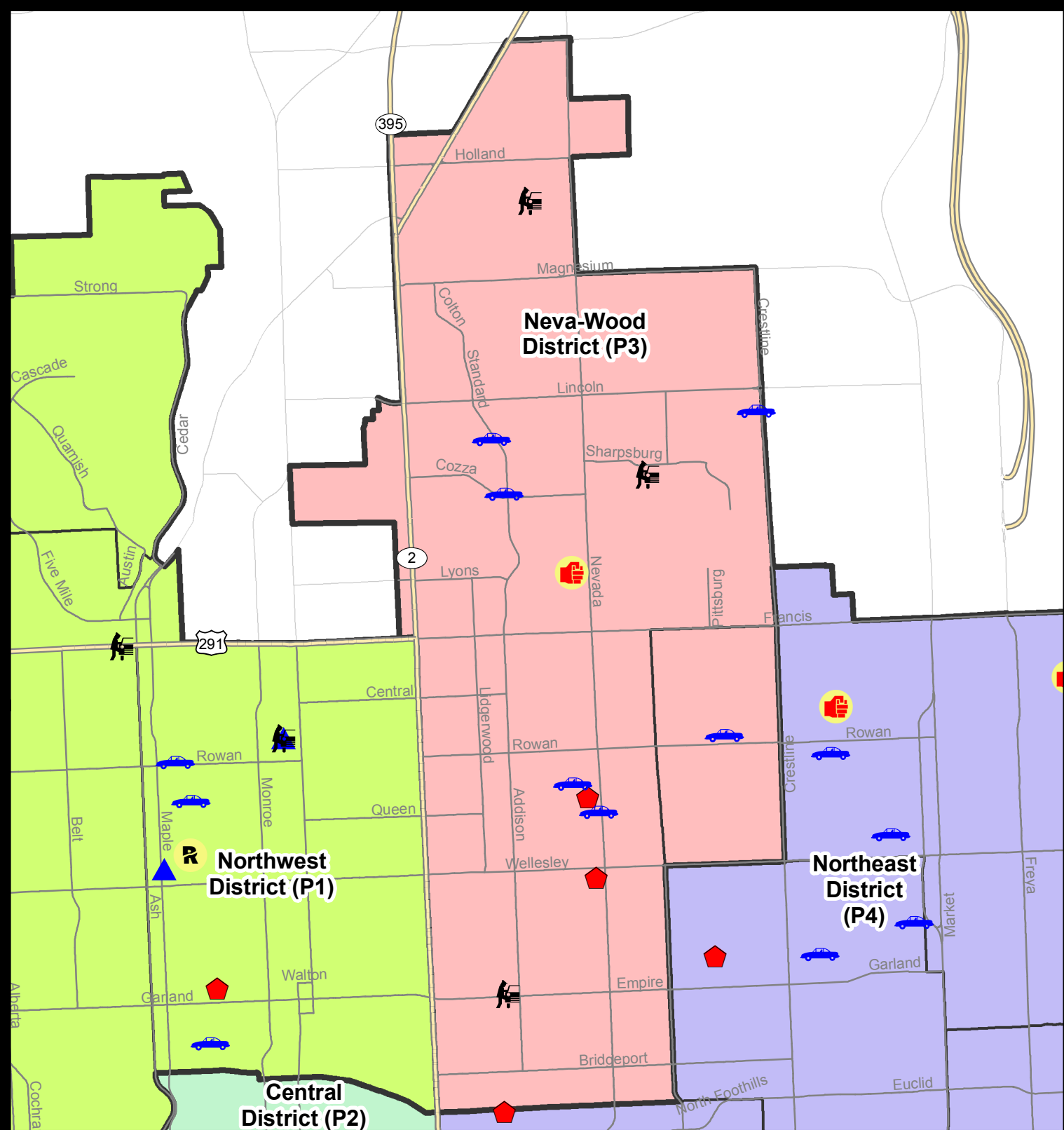
NIBRS Categories (Part 1 Selected)		7 Day Comparison			28 Day Comparison			YTD Comparison		
		Current	Prior	Percent	Current	Prior	Percent	Current	Prior	Percent
Violent	Criminal Homicide	0	0		0	0		1		
	Rape	0	2	-100.00%	3	7	-57.14%	24		
	Robbery - Commercial	0	2	-100.00%	3	0		18		
	Robbery - Person	0	1	-100.00%	3	1	200.00%	10		
	Aggravated Assault - Non DV	1	0		3	5	-40.00%	31		
	Aggravated Assault - DV	0	1	-100.00%	5	6	-16.67%	35		
Violent Total:		1	6	-83.33%	17	19	-10.53%	119		
Property	Burglary - Residential	2	4	-50.00%	18	23	-21.74%	123		
	Burglary Garage	0	2	-100.00%	6	8	-25.00%	52		
	Burglary Commercial	0	2	-100.00%	4	8	-50.00%	42		
	Larceny	24	50	-52.00%	175	264	-33.71%	1541		
	Vehicle Theft	6	2	200.00%	18	35	-48.57%	217		
	Arson	0	0		0	0		0		
Property Total:		32	60	-46.67%	221	338	-34.62%	1975		
Preliminary Part 1 Crime Totals:		33	66	-50.00%	238	357	-33.33%	2094		
Current 7 Day Period:		7/2/2017 - 7/8/2017			Prior 7 Day Period:		6/25/2017 - 7/1/2017			
Current 28 Day Period:		6/11/2017 - 7/8/2017			Prior 28 Day Period:		5/14/2017 - 6/10/2017			
Current YTD Day Period:		1/1/2017 - 7/8/2017			Prior YTD Period:		1/1/2016 - 7/8/2016			

Prepared by SPD Crime Analysis Office - Monday, July 10, 2017

NOTE: SPD moved from UCR to the NIBRS reporting standard on 10/4/16 following the transition to a new RMS System. [Numbers on CompStat reports prior to this date should not be used as a comparison to those on this report.](#) Additional info on these reporting standards can be found on the FBI website: <https://ucr.fbi.gov/nibrs-overview>

This chart represents Preliminary counts of selected crime categories from Police Case Reports. Full statistical analysis to determine the confidence level of this data has not been performed. The % change columns on the preliminary counts differ from the percentage change on the NIBRS crime report, sometimes significantly. The CompStat report is designed for operational use and includes only selected NIBRS categories and coding less complex than full NIBRS rules. Official statistics for these and other NIBRS categories can be found on WASPC & FBI websites once available.





City of Spokane
Neva-Wood District (P3)
Selected Crime Codes
2017-07-02 to 2017-07-08
 Prepared By:
Crime Analysis Unit
Spokane Police Department

Legend

NIBRS Events



Criminal Homicide



Rape



Robbery Commercial



Robbery Person



Aggravated Assault



Burglary Residential



Burglary Garage



Burglary Commercial



Vehicle Prowling



Vehicle Theft



Arson



Cases Represent LERMS Crime Codes
 Points may indicate multiple events
 Note: Veh Prowl is only Larceny displayed

For Additional Information on
 Incidents pertaining to an
 Area, Trend, or Pattern
 Contact Information Analysis

0 0.2 0.4 0.8 Miles



THIS IS NOT A LEGAL DOCUMENT:
 The information shown on this map is compiled
 from various sources and is subject to constant
 revision. Information shown on this map should
 not be used to determine the location of facilities
 in relationship to property lines, section lines,
 streets, etc.

Sunday - Saturday

7/2/2017 TO 7/8/2017

NE - Neva-Wood District (P3)



A/C	Offense Statute	Address	Reported Date	Dist
<u>SPB3NL</u>				
C	ASSAULT-3D (d)or(f) (Weapon/Instrument/Bodily Harm)	800 E LYONS AVE	7/6/2017	P4
C	BURGLARY-RESIDENTIAL	900 E HOFFMAN AVE	7/3/2017	P3
C	BURGLARY-RESIDENTIAL	900 E CROWN AVE	7/7/2017	P4
C	ORGANIZED RETAIL THEFT	9100 N NEWPORT HWY	7/2/2017	P3
C	ROBBERY-1D (Purse Snatching)	N ADDISON ST / E EMPIRE AVE	7/5/2017	P3
C	THEFT OF MOTOR VEHICLE	800 E EVERETT AVE	7/3/2017	P1
C	THEFT OF MOTOR VEHICLE	500 E COZZA DR	7/4/2017	P4
C	THEFT OF MOTOR VEHICLE	7500 N LIDGERWOOD ST	7/5/2017	P3
C	THEFT OF MOTOR VEHICLE	7700 N CRESTLINE ST	7/5/2017	P4
C	THEFT OF MOTOR VEHICLE	900 E QUEEN AVE	7/8/2017	P3
C	THEFT-1D (From Building)	1700 E LINCOLN RD	7/7/2017	P3
C	THEFT-2D (All Other Thefts)	6900 N WISCOMB ST	7/8/2017	P3
C	THEFT-2D (From Building)	4700 N DIVISION ST	7/4/2017	P3
C	THEFT-2D (From Building)	1200 E WESTVIEW CT	7/6/2017	P3
C	THEFT-2D (From Motor Vehicle)	7300 N HOGAN CT	7/3/2017	P2
C	THEFT-2D (Shoplifting)	9100 N NEWPORT HWY	7/2/2017	P3
C	THEFT-3D (All Other Thefts)	5100 N DIVISION ST	7/3/2017	P3
C	THEFT-3D (All Other Thefts)	9600 N DIVISION ST	7/4/2017	P3
C	THEFT-3D (From Motor Vehicle)	400 E EMPIRE AVE	7/7/2017	P3
A	THEFT-3D (From Motor Vehicle)	9200 N NEVADA ST	7/7/2017	P3
C	THEFT-3D (Shoplifting)	9100 N NEWPORT HWY	7/2/2017	P3
C	THEFT-3D (Shoplifting)	4700 N DIVISION ST	7/3/2017	P3
C	THEFT-3D (Shoplifting)	5400 N NEVADA ST	7/3/2017	P3
C	THEFT-3D (Shoplifting)	9700 N NEWPORT HWY	7/5/2017	P4
C	THEFT-3D (Shoplifting)	9500 N NEWPORT HWY	7/5/2017	P2
C	THEFT-3D (Shoplifting)	9600 N NEWPORT HWY	7/7/2017	P3
C	THEFT-3D (Shoplifting)	4700 N DIVISION ST	7/7/2017	P3
C	THEFT-CITY (Shoplifting)	9700 N NEWPORT HWY	7/2/2017	P2
C	THEFT-CITY (Shoplifting)	9500 N NEWPORT HWY	7/2/2017	P4
C	THEFT-CITY (Shoplifting)	9500 N NEWPORT HWY	7/2/2017	P4
<u>SPB3WH</u>				
C	THEFT OF MOTOR VEHICLE	1700 E NEBRASKA AVE	7/3/2017	P3
C	THEFT-3D (From Building)	1700 E ROWAN AVE	7/4/2017	P3
C	THEFT-3D (From Building)	5800 N CRESTLINE ST	7/5/2017	P3

POLICE SUMMARY - Ending: Saturday, July 08, 2017



NE - Northeast District (P4)

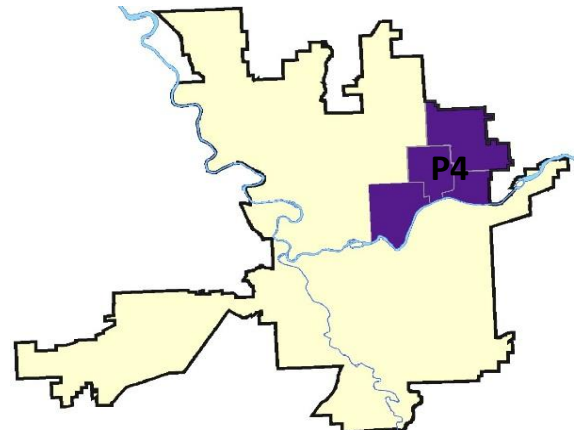
Preliminary IBR Counts

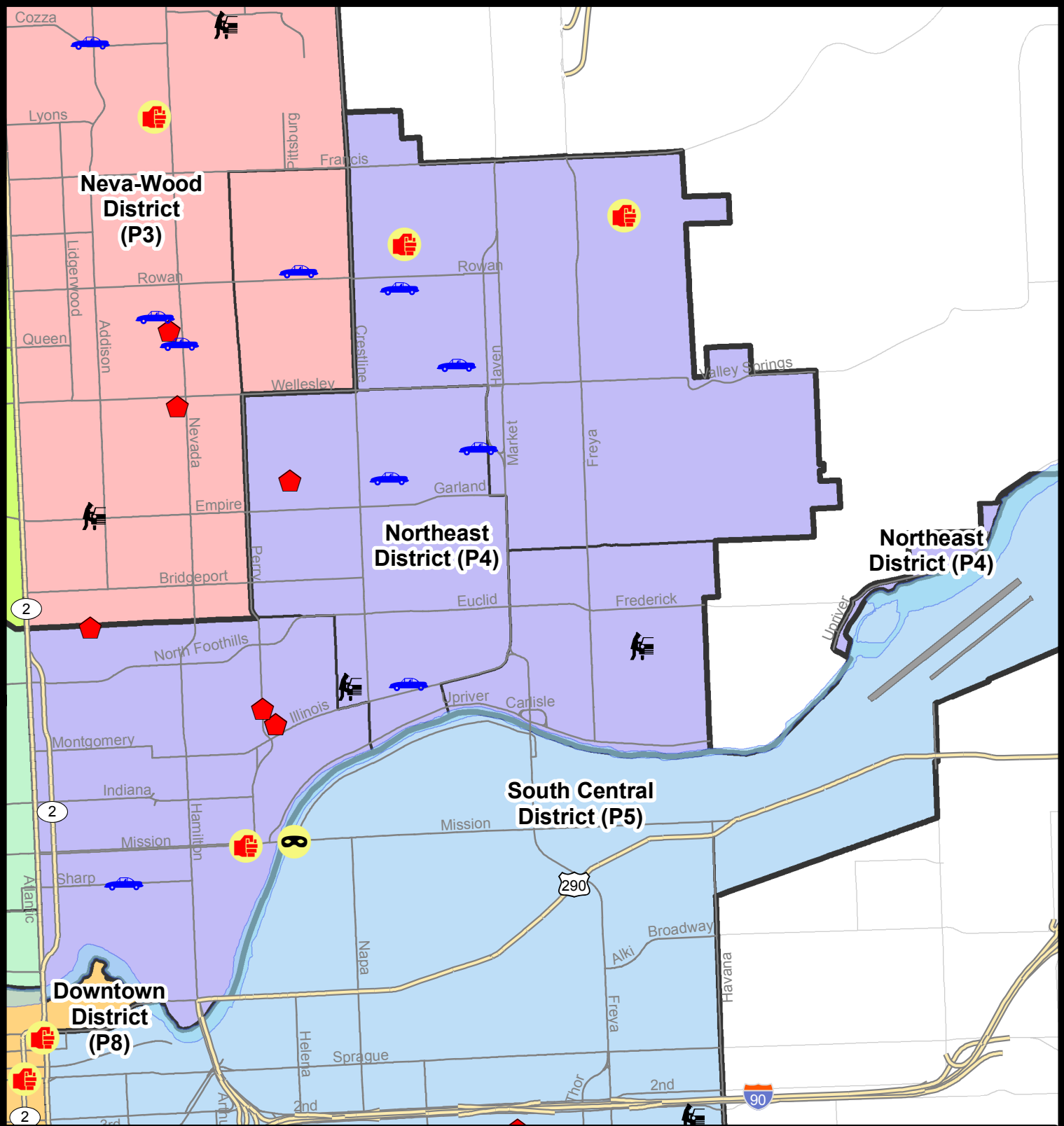
NIBRS Categories (Part 1 Selected)		7 Day Comparison			28 Day Comparison			YTD Comparison		
		Current	Prior	Percent	Current	Prior	Percent	Current	Prior	Percent
Violent	Criminal Homicide	0	0		0	0		1		
	Rape	0	0		3	5	-40.00%	25		
	Robbery - Commercial	0	1	-100.00%	3	1	200.00%	13		
	Robbery - Person	0	1	-100.00%	5	4	25.00%	15		
	Aggravated Assault - Non DV	2	2	0.00%	6	6	0.00%	29		
	Aggravated Assault - DV	1	1	0.00%	6	4	50.00%	30		
Violent Total:		3	5	-40.00%	23	20	15.00%	113		
Property	Burglary - Residential	5	1	400.00%	15	13	15.38%	83		
	Burglary Garage	0	1	-100.00%	7	8	-12.50%	39		
	Burglary Commercial	0	1	-100.00%	5	3	66.67%	34		
	Larceny	12	31	-61.29%	111	147	-24.49%	807		
	Vehicle Theft	6	11	-45.45%	28	32	-12.50%	170		
	Arson	0	1	-100.00%	1	1	0.00%	3		
Property Total:		23	46	-50.00%	167	204	-18.14%	1136		
Preliminary Part 1 Crime Totals:		26	51	-49.02%	190	224	-15.18%	1249		
Current 7 Day Period:		7/2/2017 - 7/8/2017			Prior 7 Day Period:		6/25/2017 - 7/1/2017			
Current 28 Day Period:		6/11/2017 - 7/8/2017			Prior 28 Day Period:		5/14/2017 - 6/10/2017			
Current YTD Day Period:		1/1/2017 - 7/8/2017			Prior YTD Period:		1/1/2016 - 7/8/2016			

Prepared by SPD Crime Analysis Office - Monday, July 10, 2017

NOTE: SPD moved from UCR to the NIBRS reporting standard on 10/4/16 following the transition to a new RMS System. [Numbers on CompStat reports prior to this date should not be used as a comparison to those on this report.](#) Additional info on these reporting standards can be found on the FBI website: <https://ucr.fbi.gov/nibrs-overview>

This chart represents Preliminary counts of selected crime categories from Police Case Reports. Full statistical analysis to determine the confidence level of this data has not been performed. The % change columns on the preliminary counts differ from the percentage change on the NIBRS crime report, sometimes significantly. The CompStat report is designed for operational use and includes only selected NIBRS categories and coding less complex than full NIBRS rules. Official statistics for these and other NIBRS categories can be found on WASPC & FBI websites once available.





City of Spokane

Northeast District (P4)

Selected Crime Codes

2017-07-02 to 2017-07-08

Prepared By:
Crime Analysis Unit
Spokane Police Department

Legend

NIBRS Events



Criminal Homicide



Rape



Robbery Commercial



Robbery Person



Aggravated Assault



Burglary Residential



Burglary Garage



Burglary Commercial



Vehicle Prowling



Vehicle Theft



Arson



Cases Represent LERMS Crime Codes
Points may indicate multiple events
Note: Veh Prowl is only Larceny displayed

For Additional Information on
Incidents pertaining to an
Area, Trend, or Pattern
Contact Information Analysis

0 0.2 0.4 0.8 Miles



THIS IS NOT A LEGAL DOCUMENT:
The information shown on this map is compiled
from various sources and is subject to constant
revision. Information shown on this map should
not be used to determine the location of facilities
in relationship to property lines, section lines,
streets, etc.

Sunday - Saturday

NE - Northeast District (P4)

7/2/2017 TO 7/8/2017



<u>A/C</u>	<u>Offense Statute</u>	<u>Address</u>	<u>Reported Date</u>	<u>Dist</u>
<u>SPB4BE</u>				
C	BURGLARY-RESIDENTIAL	1600 E OSTRANDER AVE	7/2/2017	P4
C	THEFT OF MOTOR VEHICLE	4000 N STONE ST	7/2/2017	P4
C	THEFT OF MOTOR VEHICLE	2900 E ROCKWELL AVE	7/4/2017	P4
C	THEFT OF MOTOR VEHICLE	2600 N ALTAMONT ST	7/6/2017	P4
A	THEFT-3D (From Motor Vehicle)	2600 N MARTIN ST	7/8/2017	P4
<u>SPB4HI</u>				
C	ASSAULT-1D	3800 E CENTRAL AVE	7/2/2017	P4
C	ASSAULT-3D (d)or(f) (Weapon/Instrument/Bodily Harm)	5700 N COOK ST	7/7/2017	P4
C	THEFT OF MOTOR VEHICLE	2400 E SANSON AVE	7/3/2017	P4
C	THEFT OF MOTOR VEHICLE	4800 N NELSON ST	7/6/2017	P4
C	THEFT-3D (From Building)	3000 E HOFFMAN AVE	7/3/2017	P4
C	THEFT-3D (From Building)	3000 E HOFFMAN AVE	7/6/2017	P4
C	THEFT-3D (From Building)	2800 E SANSON AVE	7/8/2017	P4
<u>SPB4LO</u>				
C	ASSAULT-3D (d)or(f) (Weapon/Instrument/Bodily Harm)	1300 E MISSION AVE	7/7/2017	P2
C	BURGLARY-RESIDENTIAL	2400 N HOGAN ST	7/6/2017	P4
C	BURGLARY-RESIDENTIAL	2400 N HOGAN ST	7/6/2017	P4
C	BURGLARY-RESIDENTIAL	300 E EUCLID AVE	7/7/2017	P3
C	BURGLARY-RESIDENTIAL	E JACKSON AVE / N PERRY ST	7/8/2017	P2
C	THEFT OF MOTOR VEHICLE	E SHARP AVE / N ADDISON ST	7/6/2017	P2
C	THEFT-2D (All Other Thefts)	E SHARP AVE / N ADDISON ST	7/6/2017	P2
C	THEFT-2D (From Building)	900 E MARIETTA AVE	7/4/2017	P4
C	THEFT-3D (All Other Thefts)	2000 N HAMILTON ST	7/4/2017	P4
C	THEFT-3D (All Other Thefts)	400 E MISSION AVE	7/4/2017	P4
C	THEFT-3D (From Building)	2400 N HOGAN ST	7/6/2017	P4
C	THEFT-CITY (All Other Thefts)	1300 E MISSION AVE	7/7/2017	P2
C	THEFT-CITY (Shoplifting)	200 E NORTH FOOTHILLS DR	7/6/2017	P4
<u>SPB4MI</u>				
C	THEFT-3D (From Motor Vehicle)	3900 E GRACE AVE	7/4/2017	P4

SPOKANE POLICE DEPARTMENT



SOUTH **Police Service Area**

PSA Commander

Captain Tracie Meidl

South Central District (P5)

Southeast District (P6)

Southwest District (P7)



POLICE SUMMARY - Ending: Saturday, July 08, 2017

SOUTH PRECINCT (P5, P6, and P7)



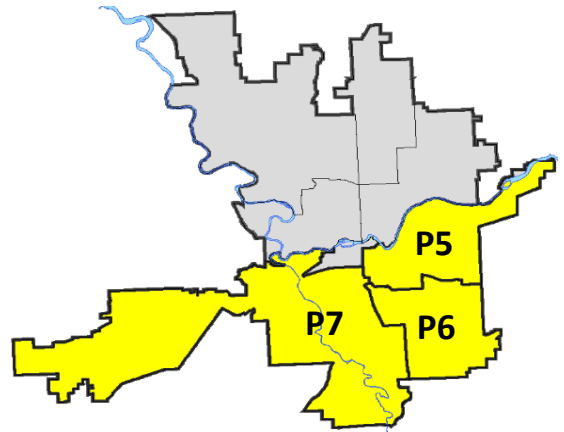
Preliminary IBR Counts

NIBRS Categories (Part 1 Selected)		7 Day Comparison			28 Day Comparison			YTD Comparison		
		Current	Prior	Percent	Current	Prior	Percent	Current	Prior	Percent
Violent	Criminal Homicide	0	0		0	1	-100.00%	1		
	Rape	0	2	-100.00%	9	7	28.57%	51		
	Robbery - Commercial	1	0		1	0		4		
	Robbery - Person	2	1	100.00%	5	2	150.00%	31		
	Aggravated Assault - Non DV	2	4	-50.00%	11	6	83.33%	64		
	Aggravated Assault - DV	1	1	0.00%	12	8	50.00%	57		
Violent Total:		6	8	-25.00%	38	24	58.33%	208		
Property	Burglary - Residential	3	12	-75.00%	50	39	28.21%	221		
	Burglary Garage	2	5	-60.00%	19	19	0.00%	118		
	Burglary Commercial	1	1	0.00%	8	15	-46.67%	68		
	Larceny	15	75	-80.00%	311	362	-14.09%	1907		
	Vehicle Theft	6	17	-64.71%	59	46	28.26%	350		
	Arson	0	0		1	1	0.00%	4		
Property Total:		27	110	-75.45%	448	482	-7.05%	2668		
Preliminary Part 1 Crime Totals:		33	118	-72.03%	486	506	-3.95%	2876		
Current 7 Day Period:		7/2/2017 - 7/8/2017			Prior 7 Day Period:		6/25/2017 - 7/1/2017			
Current 28 Day Period:		6/11/2017 - 7/8/2017			Prior 28 Day Period:		5/14/2017 - 6/10/2017			
Current YTD Day Period:		1/1/2017 - 7/8/2017			Prior YTD Period:		1/1/2016 - 7/8/2016			

Prepared by SPD Crime Analysis Office - Monday, July 10, 2017

NOTE: SPD moved from UCR to the NIBRS reporting standard on 10/4/16 following the transition to a new RMS System. [Numbers on CompStat reports prior to this date should not be used as a comparison to those on this report.](#) Additional info on these reporting standards can be found on the FBI website: <https://ucr.fbi.gov/nibrs-overview>

This chart represents Preliminary counts of selected crime categories from Police Case Reports. Full statistical analysis to determine the confidence level of this data has not been performed. The % change columns on the preliminary counts differ from the percentage change on the NIBRS crime report, sometimes significantly. The CompStat report is designed for operational use and includes only selected NIBRS categories and coding less complex than full NIBRS rules. Official statistics for these and other NIBRS categories can be found on WASPC & FBI websites once available.



POLICE SUMMARY - Ending: Saturday, July 08, 2017



SE - South Central District (P5)

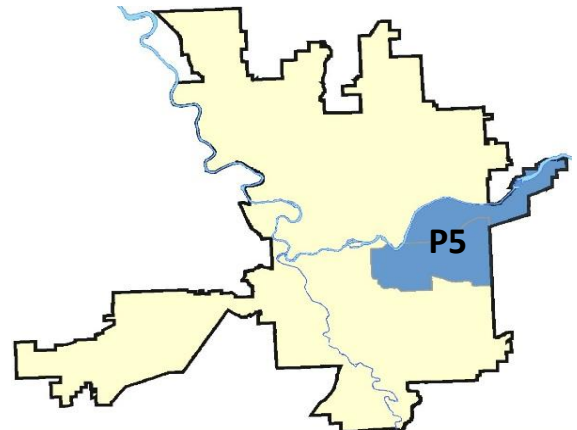
Preliminary IBR Counts


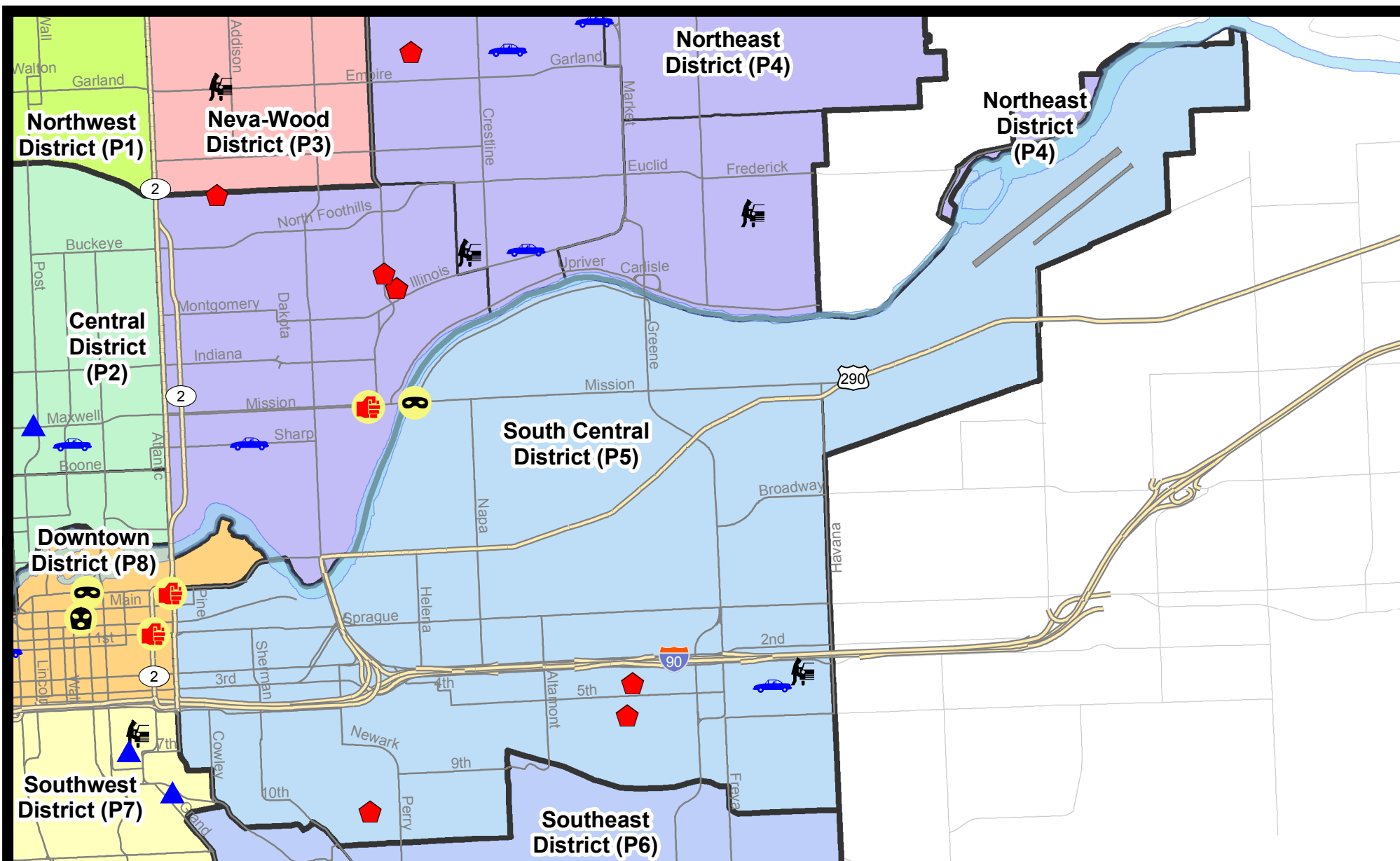
NIBRS Categories (Part 1 Selected)		7 Day Comparison			28 Day Comparison			YTD Comparison		
		Current	Prior	Percent	Current	Prior	Percent	Current	Prior	Percent
Violent	Criminal Homicide	0	0		0	0		0		
	Rape	0	0		0	3	-100.00%	18		
	Robbery - Commercial	0	0		0	0		1		
	Robbery - Person	1	1	0.00%	3	0		17		
	Aggravated Assault - Non DV	1	0		2	4	-50.00%	28		
	Aggravated Assault - DV	0	1	-100.00%	9	2	350.00%	27		
Violent Total:		2	2	0.00%	14	9	55.56%	91		
Property	Burglary - Residential	3	2	50.00%	17	11	54.55%	85		
	Burglary Garage	0	2	-100.00%	6	5	20.00%	23		
	Burglary Commercial	0	0		6	6	0.00%	43		
	Larceny	5	20	-75.00%	95	104	-8.65%	697		
	Vehicle Theft	1	5	-80.00%	22	19	15.79%	172		
	Arson	0	0		1	0		1		
Property Total:		9	29	-68.97%	147	145	1.38%	1021		
Preliminary Part 1 Crime Totals:		11	31	-64.52%	161	154	4.55%	1112		
Current 7 Day Period:		7/2/2017 - 7/8/2017			Prior 7 Day Period:		6/25/2017 - 7/1/2017			
Current 28 Day Period:		6/11/2017 - 7/8/2017			Prior 28 Day Period:		5/14/2017 - 6/10/2017			
Current YTD Day Period:		1/1/2017 - 7/8/2017			Prior YTD Period:		1/1/2016 - 7/8/2016			

Prepared by SPD Crime Analysis Office - Monday, July 10, 2017

NOTE: SPD moved from UCR to the NIBRS reporting standard on 10/4/16 following the transition to a new RMS System. [Numbers on CompStat reports prior to this date should not be used as a comparison to those on this report.](#) Additional info on these reporting standards can be found on the FBI website: <https://ucr.fbi.gov/nibrs-overview>

This chart represents Preliminary counts of selected crime categories from Police Case Reports. Full statistical analysis to determine the confidence level of this data has not been performed. The % change columns on the preliminary counts differ from the percentage change on the NIBRS crime report, sometimes significantly. The CompStat report is designed for operational use and includes only selected NIBRS categories and coding less complex than full NIBRS rules. Official statistics for these and other NIBRS categories can be found on WASPC & FBI websites once available.






City of Spokane
South Central District (P5)
Selected
Crime Types
2017-07-02 to 2017-07-08

Prepared By:
Crime Analysis Unit
Spokane Police Department

Legend

NIBRS Events



Cases Represent LERMS Crime Codes
 Points may indicate multiple events
 Note: Veh Prowl is only Larceny category displayed



For Additional Information on Incidents
 pertaining to an Area, Trend, or Pattern
 Contact Information Analysis

0 0.2 0.4 0.6 0.8 1 Miles



THIS IS NOT A LEGAL DOCUMENT:
 The information shown on this map is compiled
 from various sources and is subject to constant
 revision. Information shown on this map should
 not be used to determine the location of facilities
 in relationship to property lines, section lines,
 streets, etc.

Sunday - Saturday

SE - South Central District (P5)

7/2/2017 TO 7/8/2017



A/C	Offense Statute	Address	Reported Date	Dist
C	ASSAULT-1D	E 9TH AVE / CRESTLINE	7/6/2017	P5
<u>SPC5EC</u>				
C	BURGLARY-RESIDENTIAL	3000 E 4TH AVE	7/3/2017	P5
C	BURGLARY-RESIDENTIAL	1100 S IVORY ST	7/8/2017	P6
C	BURGLARY-RESIDENTIAL	600 S HAVEN ST	7/8/2017	P7
C	THEFT-2D (From Motor Vehicle)	4000 E 4TH AVE	7/3/2017	P5
C	THEFT-3D (All Other Thefts)	S NAPA ST / E PACIFIC AVE	7/3/2017	P5
C	THEFT-3D (From Building)	400 S DIVISION ST	7/4/2017	P5
C	THEFT-3D (Shoplifting)	S DIVISION ST	7/8/2017	P8
C	TMVWOP-2D	3900 E 5TH AVE	7/8/2017	P5
<u>SPC5GP</u>				
C	ROBBERY-2D (All Except Purse Snatching)	E SOUTH RIVERTON AVE / E MISSION AVE	7/5/2017	P6
C	THEFT-3D (All Other Thefts)	1700 E MISSION AVE	7/7/2017	P5

POLICE SUMMARY - Ending: Saturday, July 08, 2017



SE - Southeast District (P6)

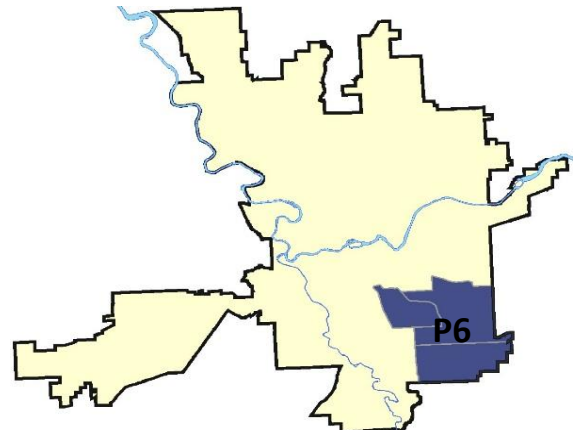
Preliminary IBR Counts

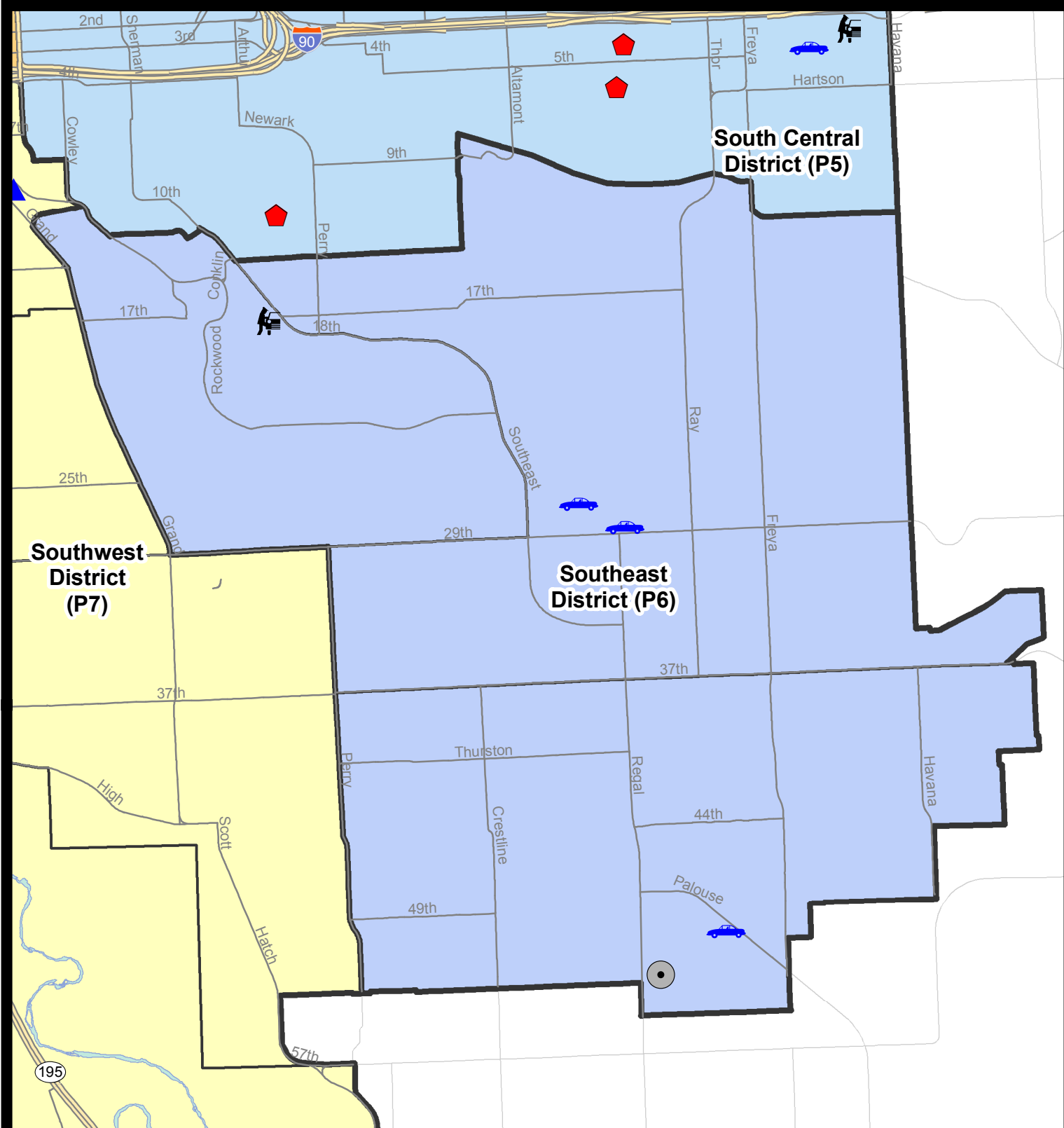
NIBRS Categories (Part 1 Selected)		7 Day Comparison			28 Day Comparison			YTD Comparison		
		Current	Prior	Percent	Current	Prior	Percent	Current	Prior	Percent
Violent	Criminal Homicide	0	0		0	0		0		
	Rape	0	0		2	4	-50.00%	15		
	Robbery - Commercial	0	0		0	0		1		
	Robbery - Person	0	0		0	1	-100.00%	7		
	Aggravated Assault - Non DV	0	0		3	1	200.00%	16		
	Aggravated Assault - DV	0	0		0	5	-100.00%	12		
Violent Total:		0	0		5	11	-54.55%	51		
Property	Burglary - Residential	0	5	-100.00%	11	14	-21.43%	57		
	Burglary Garage	0	0		3	5	-40.00%	47		
	Burglary Commercial	1	0		1	1	0.00%	6		
	Larceny	3	13	-76.92%	60	95	-36.84%	481		
	Vehicle Theft	3	7	-57.14%	10	9	11.11%	66		
	Arson	0	0		0	1	-100.00%	1		
Property Total:		7	25	-72.00%	85	125	-32.00%	658		
Preliminary Part 1 Crime Totals:		7	25	-72.00%	90	136	-33.82%	709		
Current 7 Day Period:		7/2/2017 - 7/8/2017			Prior 7 Day Period:		6/25/2017 - 7/1/2017			
Current 28 Day Period:		6/11/2017 - 7/8/2017			Prior 28 Day Period:		5/14/2017 - 6/10/2017			
Current YTD Day Period:		1/1/2017 - 7/8/2017			Prior YTD Period:		1/1/2016 - 7/8/2016			

Prepared by SPD Crime Analysis Office - Monday, July 10, 2017

NOTE: SPD moved from UCR to the NIBRS reporting standard on 10/4/16 following the transition to a new RMS System. [Numbers on CompStat reports prior to this date should not be used as a comparison to those on this report.](#) Additional info on these reporting standards can be found on the FBI website: <https://ucr.fbi.gov/nibrs-overview>

This chart represents Preliminary counts of selected crime categories from Police Case Reports. Full statistical analysis to determine the confidence level of this data has not been performed. The % change columns on the preliminary counts differ from the percentage change on the NIBRS crime report, sometimes significantly. The CompStat report is designed for operational use and includes only selected NIBRS categories and coding less complex than full NIBRS rules. Official statistics for these and other NIBRS categories can be found on WASPC & FBI websites once available.





City of Spokane
Southeast District (P6)
Selected Crime Codes
2017-07-02 to 2017-07-08
 Prepared By:
Crime Analysis Unit
Spokane Police Department

Legend

NIBRS Events

Criminal Homicide	Robbery Person	Burglary Commercial
Rape	Aggravated Assault	Vehicle Prowling
Robbery Commercial	Burglary Residential	Vehicle Theft
Burglary Garage	Arson	

*Cases Represent LERMS Crime Codes
 Points may indicate multiple events
 Note: Veh Prowl is only Larceny displayed*

For Additional Information on Incidents pertaining to an Area, Trend, or Pattern Contact Information Analysis

0 0.15 0.3 0.6 Miles

THIS IS NOT A LEGAL DOCUMENT:
 The information shown on this map is compiled from various sources and is subject to constant revision. Information shown on this map should not be used to determine the location of facilities in relationship to property lines, section lines, streets, etc.

Sunday - Saturday

SE - Southeast District (P6)

7/2/2017 TO 7/8/2017



<u>A/C</u>	<u>Offense Statute</u>	<u>Address</u>	<u>Reported Date</u>	<u>Dist</u>
<u>SPC6LH</u>				
C	THEFT OF MOTOR VEHICLE	2900 E 29TH AVE	7/5/2017	P6
C	THEFT OF MOTOR VEHICLE	2600 E 27TH AVE	7/5/2017	P6
<u>SPC6RW</u>				
C	THEFT-3D (From Motor Vehicle)	1000 E 17TH AVE	7/7/2017	P6
<u>SPC6SG</u>				
C	BURGLARY-2ND DEG	3000 E 53RD AVE	7/7/2017	P6
C	THEFT OF MOTOR VEHICLE	5000 S PALOUSE HWY	7/3/2017	P6
C	THEFT-1D (Pocket Picking)	5000 S REGAL ST	7/4/2017	P5
C	THEFT-CITY (Shoplifting)	4900 S REGAL ST	7/4/2017	P5

POLICE SUMMARY - Ending: Saturday, July 08, 2017



SW - Southwest District (P7)

Preliminary IBR Counts

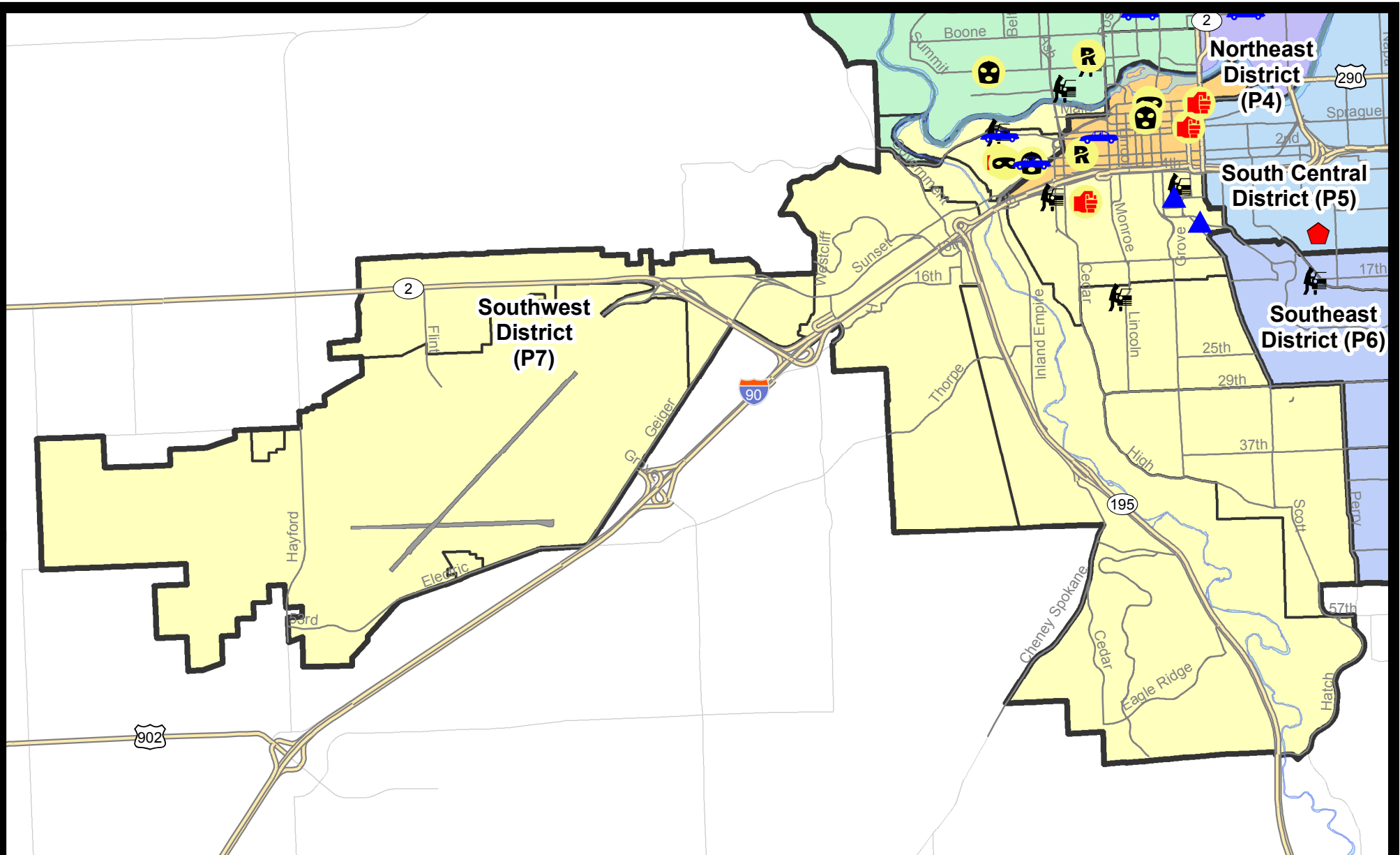
NIBRS Categories (Part 1 Selected)		7 Day Comparison			28 Day Comparison			YTD Comparison		
		Current	Prior	Percent	Current	Prior	Percent	Current	Prior	Percent
Violent	Criminal Homicide	0	0		0	1	-100.00%	1		
	Rape	0	2	-100.00%	7	0		18		
	Robbery - Commercial	1	0		1	0		2		
	Robbery - Person	1	0		2	1	100.00%	7		
	Aggravated Assault - Non DV	1	4	-75.00%	6	1	500.00%	20		
	Aggravated Assault - DV	1	0		3	1	200.00%	18		
Violent Total:		4	6	-33.33%	19	4	375.00%	66		
Property	Burglary - Residential	0	5	-100.00%	22	14	57.14%	79		
	Burglary Garage	2	3	-33.33%	10	9	11.11%	48		
	Burglary Commercial	0	1	-100.00%	1	8	-87.50%	19		
	Larceny	7	42	-83.33%	156	163	-4.29%	729		
	Vehicle Theft	2	5	-60.00%	27	18	50.00%	112		
	Arson	0	0		0	0		2		
Property Total:		11	56	-80.36%	216	212	1.89%	989		
Preliminary Part 1 Crime Totals:		15	62	-75.81%	235	216	8.80%	1055		
Current 7 Day Period:		7/2/2017 - 7/8/2017			Prior 7 Day Period:		6/25/2017 - 7/1/2017			
Current 28 Day Period:		6/11/2017 - 7/8/2017			Prior 28 Day Period:		5/14/2017 - 6/10/2017			
Current YTD Day Period:		1/1/2017 - 7/8/2017			Prior YTD Period:		1/1/2016 - 7/8/2016			

Prepared by SPD Crime Analysis Office - Monday, July 10, 2017

NOTE: SPD moved from UCR to the NIBRS reporting standard on 10/4/16 following the transition to a new RMS System. [Numbers on CompStat reports prior to this date should not be used as a comparison to those on this report.](#) Additional info on these reporting standards can be found on the FBI website: <https://ucr.fbi.gov/nibrs-overview>

This chart represents Preliminary counts of selected crime categories from Police Case Reports. Full statistical analysis to determine the confidence level of this data has not been performed. The % change columns on the preliminary counts differ from the percentage change on the NIBRS crime report, sometimes significantly. The CompStat report is designed for operational use and includes only selected NIBRS categories and coding less complex than full NIBRS rules. Official statistics for these and other NIBRS categories can be found on WASPC & FBI websites once available.




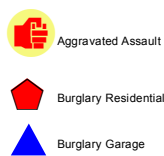



City of Spokane
Southwest District (P7)
Selected
Crime Types
2017-07-02 to 2017-07-08

Prepared By:
Crime Analysis Unit
Spokane Police Department

Legend

NIBRS Events



Cases Represent LERMS Crime Codes
 Points may indicate multiple events
 Note: Veh Prowl is only Larceny category displayed



For Additional Information on Incidents
 pertaining to an Area, Trend, or Pattern
 Contact Information Analysis

0 0.2 0.4 0.6 0.8 1 1.2 1.4 1.6 Miles



THIS IS NOT A LEGAL DOCUMENT:
 The information shown on this map is compiled
 from various sources and is subject to constant
 revision. Information shown on this map should
 not be used to determine the location of facilities
 in relationship to property lines, section lines,
 streets, etc.



Sunday - Saturday

SE - Southwest District (P7)

7/2/2017 TO 7/8/2017



<u>A/C</u>	<u>Offense Statute</u>	<u>Address</u>	<u>Reported Date</u>	<u>Dist</u>
<u>SPD7BA</u>				
C	ASSAULT-2D	2100 W 2ND AVE	7/7/2017	P7
C	ROBBERY-1D (All Except Purse Snatching)	2100 W 2ND AVE	7/2/2017	Oth
C	ROBBERY-1D (All Except Purse Snatching)	1800 W 3RD AVE	7/3/2017	P7
C	THEFT OF MOTOR VEHICLE	1800 W 3RD AVE	7/2/2017	P5
C	THEFT OF MOTOR VEHICLE	2100 W RIVERSIDE AVE	7/7/2017	P7
A	THEFT-3D (From Motor Vehicle)	2100 W RIVERSIDE AVE	7/3/2017	P7
<u>SPD7CH</u>				
C	ASSAULT-2D	600 S ADAMS ST	7/4/2017	P2
C	BURGLARY-2ND DEG	0 W ROCKWOOD BLVD	7/3/2017	P5
C	BURGLARY-2ND DEG	600 S BERNARD ST	7/7/2017	P7
C	THEFT-2D (From Motor Vehicle)	1600 W 6TH AVE	7/5/2017	P7
C	THEFT-3D (All Other Thefts)	1500 W 10TH AVE	7/2/2017	P7
C	THEFT-3D (From Motor Vehicle)	200 W 6TH AVE	7/8/2017	P7
<u>SPD7CS</u>				
C	THEFT-3D (All Other Thefts)	600 E 35TH AVE	7/8/2017	P7
<u>SPD7MC</u>				
C	THEFT-2D (From Motor Vehicle)	900 W 18TH AVE	7/8/2017	P7
<u>SPD7WH</u>				
C	THEFT-3D (From Building)	1500 S RUSTLE ST	7/3/2017	P6

SPOKANE POLICE DEPARTMENT

DOWNTOWN

Police Service Area



PSA Commander

Captain David Singley



POLICE SUMMARY - Ending: Saturday, July 08, 2017

DOWNTOWN PRECINCT (P8)



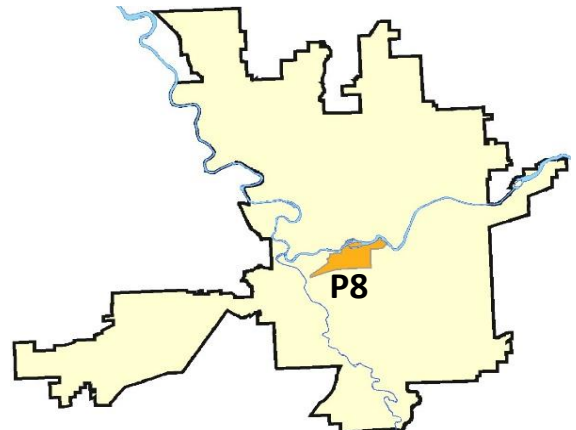
Preliminary IBR Counts

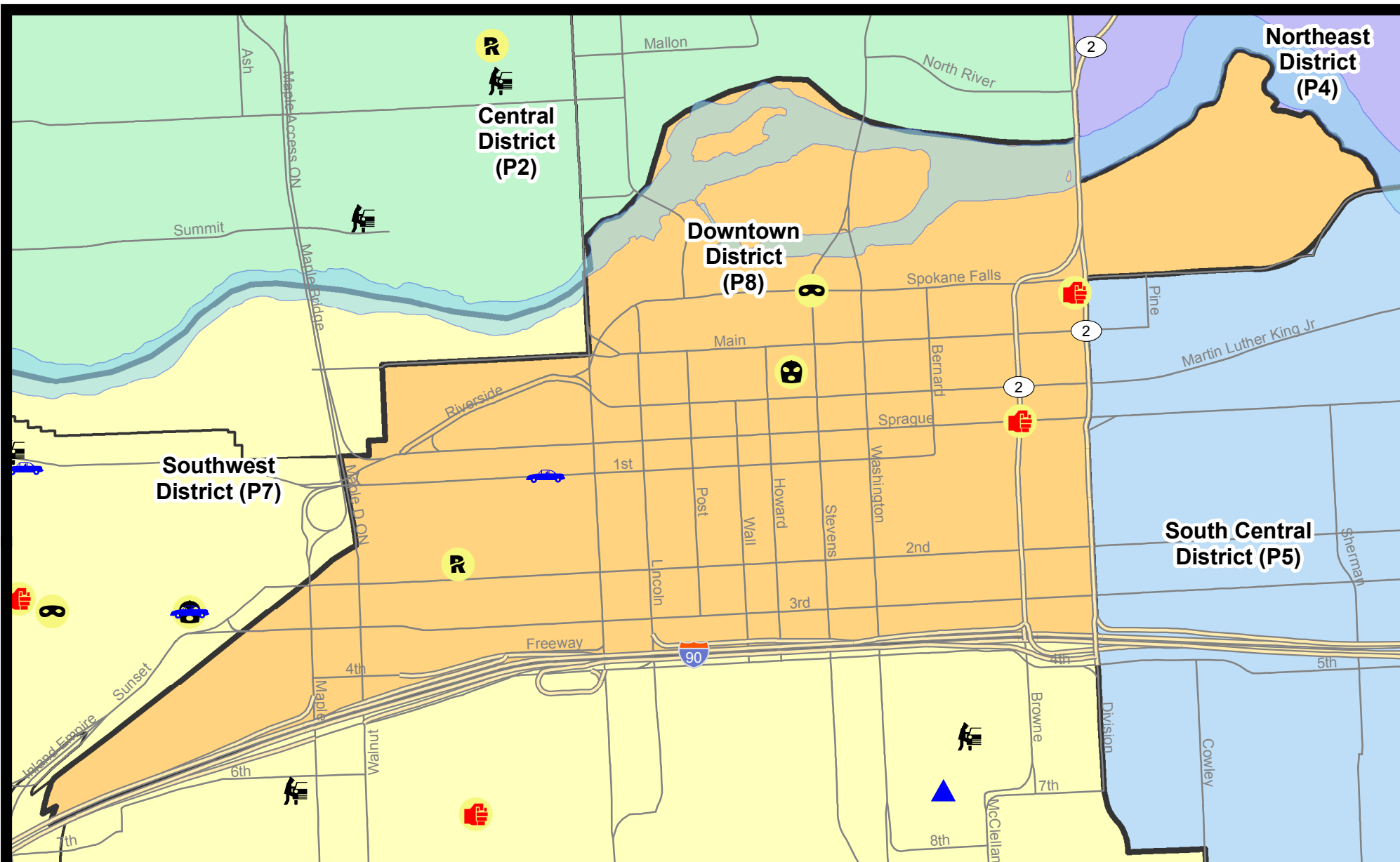
NIBRS Categories (Part 1 Selected)		7 Day Comparison			28 Day Comparison			YTD Comparison		
		Current	Prior	Percent	Current	Prior	Percent	Current	Prior	Percent
Violent	Criminal Homicide	0	0		0	0		0		
	Rape	1	0		1	4	-75.00%	15		
	Robbery - Commercial	1	0		1	0		2		
	Robbery - Person	1	1	0.00%	6	5	20.00%	21		
	Aggravated Assault - Non DV	1	4	-75.00%	10	7	42.86%	42		
	Aggravated Assault - DV	1	1	0.00%	3	4	-25.00%	14		
Violent Total:		5	6	-16.67%	21	20	5.00%	94		
Property	Burglary - Residential	0	0		3	2	50.00%	17		
	Burglary Garage	0	0		0	1	-100.00%	2		
	Burglary Commercial	0	0		4	3	33.33%	20		
	Larceny	4	21	-80.95%	87	103	-15.53%	569		
	Vehicle Theft	1	2	-50.00%	8	5	60.00%	32		
	Arson	0	0		0	0		0		
Property Total:		5	23	-78.26%	102	114	-10.53%	640		
Preliminary Part 1 Crime Totals:		10	29	-65.52%	123	134	-8.21%	734		
Current 7 Day Period:		7/2/2017 - 7/8/2017			Prior 7 Day Period:		6/25/2017 - 7/1/2017			
Current 28 Day Period:		6/11/2017 - 7/8/2017			Prior 28 Day Period:		5/14/2017 - 6/10/2017			
Current YTD Day Period:		1/1/2017 - 7/8/2017			Prior YTD Period:		1/1/2016 - 7/8/2016			

Prepared by SPD Crime Analysis Office - Monday, July 10, 2017

NOTE: SPD moved from UCR to the NIBRS reporting standard on 10/4/16 following the transition to a new RMS System. [Numbers on CompStat reports prior to this date should not be used as a comparison to those on this report.](#) Additional info on these reporting standards can be found on the FBI website: <https://ucr.fbi.gov/nibrs-overview>

This chart represents Preliminary counts of selected crime categories from Police Case Reports. Full statistical analysis to determine the confidence level of this data has not been performed. The % change columns on the preliminary counts differ from the percentage change on the NIBRS crime report, sometimes significantly. The CompStat report is designed for operational use and includes only selected NIBRS categories and coding less complex than full NIBRS rules. Official statistics for these and other NIBRS categories can be found on WASPC & FBI websites once available.





City of Spokane
Downtown District (P8)
Selected
Crime Types
2017-07-02 to 2017-07-08

Prepared By:
 Crime Analysis Unit
 Spokane Police Department

Legend

NIBRS Events



Robbery Commercial

Robbery Person

Aggravated Assault

Burglary Residential

Burglary Garage

Burglary Commercial

Vehicle Prowling

Vehicle Theft

Arson

Cases Represent LERMS Crime Codes
 Points may indicate multiple events
 Note: Veh Prowl is only Larceny category displayed



For Additional Information on Incidents
 pertaining to an Area, Trend, or Pattern
 Contact Information Analysis

0 0.2 Miles



THIS IS NOT A LEGAL DOCUMENT:
 The information shown on this map is compiled
 from various sources and is subject to constant
 revision. Information shown on this map should
 not be used to determine the location of facilities
 in relationship to property lines, section lines,
 streets, etc.



Sunday - Saturday

SW - Downtown District (P8)

7/2/2017 TO 7/8/2017



<u>A/C</u>	<u>Offense Statute</u>	<u>Address</u>	<u>Reported Date</u>	<u>Dist</u>
<u>SPD8RS</u>				
C	ASSAULT-2D	200 N DIVISION ST	7/2/2017	P8
C	ASSAULT-2D	W SPRAGUE AVE / S BROWNE ST	7/3/2017	P8
C	RAPE OF A CHILD-3D (RAPE)		7/6/2017	P7
C	ROBBERY-1D (All Except Purse Snatching)	100 N HOWARD ST	7/2/2017	P8
C	ROBBERY-1D (All Except Purse Snatching)	W SPOKANE FALLS BLVD / N STEVENS ST	7/3/2017	P8
C	THEFT OF MOTOR VEHICLE	S MADISON ST / W 1ST AVE	7/8/2017	P8
C	THEFT-3D (All Other Thefts)	200 N DIVISION ST	7/2/2017	P8
C	THEFT-3D (From Building)	900 W SPRAGUE AVE	7/5/2017	P8
C	THEFT-3D (From Building)	1000 W 1ST AVE	7/7/2017	P8
C	THEFT-CITY (From Building)	300 W 2ND AVE	7/2/2017	P8

POLICE SUMMARY - Ending: Saturday, July 08, 2017



Other Jurisdiction or Unk District

Preliminary IBR Counts

NIBRS Categories (Part 1 Selected)		7 Day Comparison			28 Day Comparison			YTD Comparison		
		Current	Prior	Percent	Current	Prior	Percent	Current	Prior	Percent
Violent	Criminal Homicide	0	0		0	0		0		
	Rape	0	0		0	3	-100.00%	18		
	Robbery - Commercial	0	0		0	1	-100.00%	8		
	Robbery - Person	0	0		0	0		13		
	Aggravated Assault - Non DV	0	0		0	10	-100.00%	46		
	Aggravated Assault - DV	0	1	-100.00%	1	1	0.00%	10		
Violent Total:		0	1	-100.00%	1	15	-93.33%	95		
Property	Burglary - Residential	0	0		0	0		1		
	Burglary Garage	0	0		0	0		0		
	Burglary Commercial	0	0		0	0		1		
	Larceny	1	0		6	4	50.00%	40		
	Vehicle Theft	0	0		0	4	-100.00%	31		
	Arson	0	0		0	2	-100.00%	2		
Property Total:		1	0		6	10	-40.00%	75		
Preliminary Part 1 Crime Totals:		1	1	0.00%	7	25	-72.00%	170		
Current 7 Day Period:		7/2/2017 - 7/8/2017			Prior 7 Day Period:		6/25/2017 - 7/1/2017			
Current 28 Day Period:		6/11/2017 - 7/8/2017			Prior 28 Day Period:		5/14/2017 - 6/10/2017			
Current YTD Day Period:		1/1/2017 - 7/8/2017			Prior YTD Period:		1/1/2016 - 7/8/2016			

Prepared by SPD Crime Analysis Office - Monday, July 10, 2017

NOTE: SPD moved from UCR to the NIBRS reporting standard on 10/4/16 following the transition to a new RMS System. [Numbers on CompStat reports prior to this date should not be used as a comparison to those on this report.](#) Additional info on these reporting standards can be found on the FBI website: <https://ucr.fbi.gov/nibrs-overview>

This chart represents Preliminary counts of selected crime categories from Police Case Reports. Full statistical analysis to determine the confidence level of this data has not been performed. The % change columns on the preliminary counts differ from the percentage change on the NIBRS crime report, sometimes significantly. The CompStat report is designed for operational use and includes only selected NIBRS categories and coding less complex than full NIBRS rules. Official statistics for these and other NIBRS categories can be found on WASPC & FBI websites once available.

Sunday - Saturday

7/2/2017 TO 7/8/2017

Other Jurisdiction/Unk District



A/C **Offense Statute**

Address

Reported Date

Dist

SC12

C THEFT-1D (All Other Thefts)

7700 W US 2 HWY

7/3/2017

P7