

SPOKANE POLICE DEPARTMENT

PRELIMINARY CITYWIDE **IBR** CRIME REPORT



Preliminary IBR Counts

CHIEF OF POLICE

Craig Meidl

Period Ending: Saturday, July 01, 2017

NIBRS Categories (Part 1 Selected)		7 Day Comparison			28 Day Comparison			YTD Comparison		
		Current	Prior	Percent	Current	Prior	Percent	Current	Prior	Percent
Violent	Criminal Homicide	0	0		1	0		3		
	Rape	5	10	-50.00%	23	45	-48.89%	173		
	Robbery - Commercial	3	2	50.00%	7	4	75.00%	50		
	Robbery - Person	2	8	-75.00%	18	15	20.00%	102		
	Aggravated Assault - Non DV	9	6	50.00%	37	38	-2.63%	269		
	Aggravated Assault - DV	4	10	-60.00%	33	28	17.86%	183		
Violent Total:		23	36	-36.11%	119	130	-8.46%	780		
Property	Burglary - Residential	20	38	-47.37%	130	102	27.45%	615		
	Burglary Garage	6	18	-66.67%	66	51	29.41%	321		
	Burglary Commercial	3	15	-80.00%	39	33	18.18%	244		
	Larceny	197	296	-33.45%	1116	1162	-3.96%	6322		
	Vehicle Theft	35	44	-20.45%	161	173	-6.94%	996		
	Arson	1	0		5	6	-16.67%	15		
Property Total:		262	411	-36.25%	1517	1527	-0.65%	8513		
Preliminary Part 1 Crime Totals:		285	447	-36.24%	1636	1657	-1.27%	9293		
Current 7 Day Period:		6/25/2017 - 7/1/2017			Prior 7 Day Period:		6/18/2017 - 6/24/2017			
Current 28 Day Period:		6/4/2017 - 7/1/2017			Prior 28 Day Period:		5/7/2017 - 6/3/2017			
Current YTD Day Period:		1/1/2017 - 7/1/2017			Prior YTD Period:		1/1/2016 - 7/1/2016			

Prepared by SPD Crime Analysis Office - Monday, July 03, 2017

NOTE: SPD moved from UCR to the NIBRS reporting standard on 10/4/16 following the transition to a new RMS System. [Numbers on CompStat reports prior to this date should not be used as a comparison to those on this report.](#) Additional info on these reporting standards can be found on the FBI website: <https://ucr.fbi.gov/nibrs-overview>

This chart represents Preliminary counts of selected crime categories from Police Case Reports. Full statistical analysis to determine the confidence level of this data has not been performed. The % change columns on the preliminary counts differ from the percentage change on the NIBRS crime report, sometimes significantly. The CompStat report is designed for operational use and includes only selected NIBRS categories and coding less complex than full NIBRS rules. Official statistics for these and other NIBRS categories can be found on WASPC & FBI websites once available.



SPOKANE POLICE DEPARTMENT



NORTH **Police Service Area**

PSA Commander

Captain Dan Torok

Northwest District (P1)

Central District (P2)

Neva-Wood District (P3)

Northeast District (P4)



POLICE SUMMARY - Ending: Saturday, July 01, 2017

NORTH PRECINCT (P1, P2, P3, and P4)



Preliminary IBR Counts

NIBRS Categories (Part 1 Selected)		7 Day Comparison			28 Day Comparison			YTD Comparison		
		Current	Prior	Percent	Current	Prior	Percent	Current	Prior	Percent
Violent	Criminal Homicide	0	0		0	0		2		
	Rape	4	6	-33.33%	14	22	-36.36%	91		
	Robbery - Commercial	3	2	50.00%	7	3	133.33%	38		
	Robbery - Person	2	4	-50.00%	9	7	28.57%	42		
	Aggravated Assault - Non DV	2	3	-33.33%	13	15	-13.33%	121		
	Aggravated Assault - DV	2	5	-60.00%	18	13	38.46%	105		
Violent Total:		13	20	-35.00%	61	60	1.67%	399		
Property	Burglary - Residential	10	24	-58.33%	73	62	17.74%	383		
	Burglary Garage	4	13	-69.23%	46	31	48.39%	206		
	Burglary Commercial	3	8	-62.50%	25	18	38.89%	157		
	Larceny	126	165	-23.64%	633	702	-9.83%	3852		
	Vehicle Theft	21	26	-19.23%	97	113	-14.16%	598		
	Arson	1	0		4	3	33.33%	9		
Property Total:		165	236	-30.08%	878	929	-5.49%	5205		
Preliminary Part 1 Crime Totals:		178	256	-30.47%	939	989	-5.06%	5604		
Current 7 Day Period:		6/25/2017 - 7/1/2017			Prior 7 Day Period:		6/18/2017 - 6/24/2017			
Current 28 Day Period:		6/4/2017 - 7/1/2017			Prior 28 Day Period:		5/7/2017 - 6/3/2017			
Current YTD Day Period:		1/1/2017 - 7/1/2017			Prior YTD Period:		1/1/2016 - 7/1/2016			

Prepared by SPD Crime Analysis Office - Monday, July 03, 2017

NOTE: SPD moved from UCR to the NIBRS reporting standard on 10/4/16 following the transition to a new RMS System. [Numbers on CompStat reports prior to this date should not be used as a comparison to those on this report.](#) Additional info on these reporting standards can be found on the FBI website: <https://ucr.fbi.gov/nibrs-overview>

This chart represents Preliminary counts of selected crime categories from Police Case Reports. Full statistical analysis to determine the confidence level of this data has not been performed. The % change columns on the preliminary counts differ from the percentage change on the NIBRS crime report, sometimes significantly. The CompStat report is designed for operational use and includes only selected NIBRS categories and coding less complex than full NIBRS rules. Official statistics for these and other NIBRS categories can be found on WASPC & FBI websites once available.



POLICE SUMMARY - Ending: Saturday, July 01, 2017



NW - Northwest District (P1)

Preliminary IBR Counts

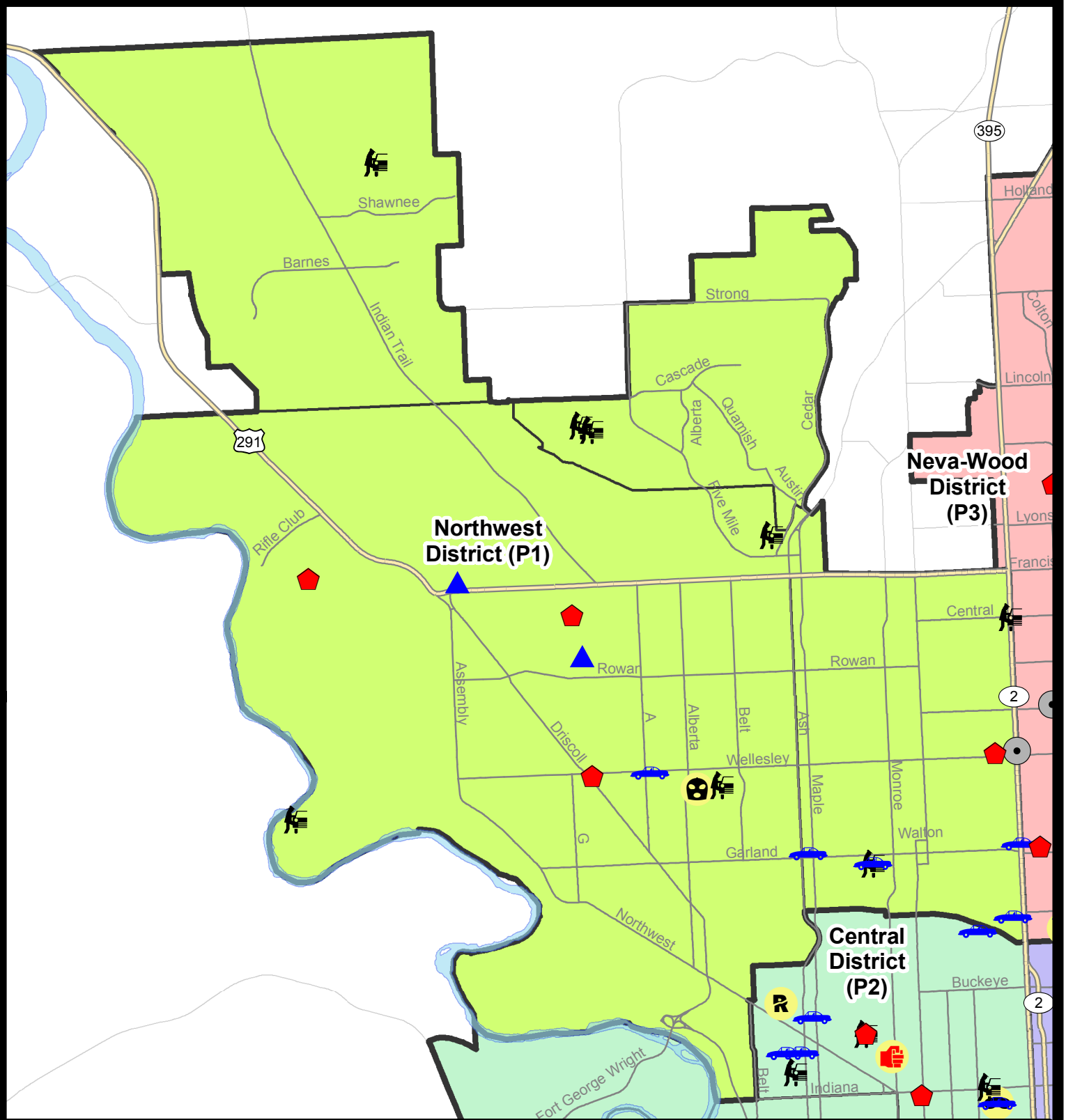
NIBRS Categories (Part 1 Selected)		7 Day Comparison			28 Day Comparison			YTD Comparison		
		Current	Prior	Percent	Current	Prior	Percent	Current	Prior	Percent
Violent	Criminal Homicide	0	0		0	0		0		
	Rape	0	1	-100.00%	2	3	-33.33%	15		
	Robbery - Commercial	1	0		2	1	100.00%	4		
	Robbery - Person	0	0		0	0		9		
	Aggravated Assault - Non DV	0	1	-100.00%	3	2	50.00%	31		
	Aggravated Assault - DV	0	2	-100.00%	3	1	200.00%	15		
Violent Total:		1	4	-75.00%	10	7	42.86%	74		
Property	Burglary - Residential	4	6	-33.33%	21	19	10.53%	96		
	Burglary Garage	2	8	-75.00%	18	14	28.57%	66		
	Burglary Commercial	0	4	-100.00%	7	5	40.00%	24		
	Larceny	28	48	-41.67%	153	169	-9.47%	839		
	Vehicle Theft	4	4	0.00%	15	18	-16.67%	104		
	Arson	0	0		2	1	100.00%	3		
Property Total:		38	70	-45.71%	216	226	-4.42%	1132		
Preliminary Part 1 Crime Totals:		39	74	-47.30%	226	233	-3.00%	1206		
Current 7 Day Period:		6/25/2017 - 7/1/2017			Prior 7 Day Period:		6/18/2017 - 6/24/2017			
Current 28 Day Period:		6/4/2017 - 7/1/2017			Prior 28 Day Period:		5/7/2017 - 6/3/2017			
Current YTD Day Period:		1/1/2017 - 7/1/2017			Prior YTD Period:		1/1/2016 - 7/1/2016			

Prepared by SPD Crime Analysis Office - Monday, July 03, 2017

NOTE: SPD moved from UCR to the NIBRS reporting standard on 10/4/16 following the transition to a new RMS System. [Numbers on CompStat reports prior to this date should not be used as a comparison to those on this report.](#) Additional info on these reporting standards can be found on the FBI website: <https://ucr.fbi.gov/nibrs-overview>

This chart represents Preliminary counts of selected crime categories from Police Case Reports. Full statistical analysis to determine the confidence level of this data has not been performed. The % change columns on the preliminary counts differ from the percentage change on the NIBRS crime report, sometimes significantly. The CompStat report is designed for operational use and includes only selected NIBRS categories and coding less complex than full NIBRS rules. Official statistics for these and other NIBRS categories can be found on WASPC & FBI websites once available.





City of Spokane
Northwest District (P1)
Selected Crime Codes
2017-06-25 to 2017-07-01
 Prepared By:
 Crime Analysis Unit
 Spokane Police Department

Legend

NIBRS Events



Criminal Homicide



Rape



Robbery Commercial



Robbery Person



Aggravated Assault



Burglary Residential



Burglary Garage



Burglary Commercial



Vehicle Prowling



Vehicle Theft



Arson



Cases Represent LERMS Crime Codes
 Points may indicate multiple events
 Note: Veh Prowl is only Larceny displayed

For Additional Information on
 Incidents pertaining to an
 Area, Trend, or Pattern
 Contact Information Analysis

0 0.25 0.5 1 Miles



THIS IS NOT A LEGAL DOCUMENT:
 The information shown on this map is compiled
 from various sources and is subject to constant
 revision. Information shown on this map should
 not be used to determine the location of facilities
 in relationship to property lines, section lines,
 streets, etc.

Sunday - Saturday

6/25/2017 TO 7/1/2017

NW - Northwest District (P1)



<u>A/C</u>	<u>Offense Statute</u>	<u>Address</u>	<u>Reported Date</u>	<u>Dist</u>
<u>SPA1BS</u>				
A	BURGLARY-2ND DEG	6300 N FOREST BLVD	6/28/2017	P1
C	THEFT-2D (From Motor Vehicle)	1800 W NORTHRIDGE CT	6/25/2017	P1
C	THEFT-3D (From Building)	3000 W BEACON AVE	6/26/2017	P1
C	THEFT-3D (Motor Vehicle Parts or Accessories)	1800 W NORTHRIDGE CT	6/29/2017	P1
<u>SPA1FM</u>				
C	THEFT-3D (All Other Thefts)	2000 W ST THOMAS MORE WAY	6/27/2017	P1
C	THEFT-3D (From Motor Vehicle)	7600 N F ST	6/26/2017	P1
C	THEFT-3D (From Motor Vehicle)	7600 N G ST	6/26/2017	P1
<u>SPA1IT</u>				
C	THEFT-3D (From Building)	5300 W RIDGECREST DR	6/26/2017	P1
C	THEFT-3D (From Motor Vehicle)	4800 W NAVAHO AVE	6/28/2017	P1
C	THEFT-3D (From Motor Vehicle)	4800 W NAVAHO AVE	6/28/2017	P1
<u>SPA1NH</u>				
C	BURGLARY-1D	4700 N NORMANDIE ST	6/27/2017	P3
A	THEFT OF MOTOR VEHICLE	1100 W PROVIDENCE AVE	6/26/2017	P1
C	THEFT OF MOTOR VEHICLE	0 W GRAY CT	6/26/2017	P2
C	THEFT OF MOTOR VEHICLE	3900 N MAPLE ST	6/29/2017	P2
C	THEFT(FIREARM) (From Building)	4700 N NORMANDIE ST	6/27/2017	P3
C	THEFT-2D (From Building)	4700 N NORMANDIE ST	6/27/2017	P3
C	THEFT-2D (From Building)	4700 N NORMANDIE ST	6/27/2017	P3
C	THEFT-2D (From Building)	4700 N NORMANDIE ST	6/27/2017	P3
C	THEFT-3D (All Other Thefts)	3100 N DIVISION ST	6/28/2017	P1
C	THEFT-3D (From Building)	800 W CORA AVE	6/28/2017	P1
C	THEFT-3D (From Motor Vehicle)	1100 W PROVIDENCE AVE	6/26/2017	P1
C	THEFT-CITY (Shoplifting)	6100 N DIVISION ST	6/27/2017	P1
<u>SPA1NW</u>				
C	BURGLARY-2ND DEG	5700 N G ST	6/27/2017	P1
C	BURGLARY-RESIDENTIAL	3300 W BISMARK AVE	6/25/2017	P1
C	BURGLARY-RESIDENTIAL	5600 W HOUSTON AVE	6/25/2017	P1
C	BURGLARY-RESIDENTIAL	3300 W WELLESLEY AVE	6/29/2017	P1
C	ROBBERY-1D (All Except Purse Snatching)	2500 W WELLESLEY AVE	6/27/2017	P1
C	THEFT OF MOTOR VEHICLE	2800 W WELLESLEY AVE	6/25/2017	P1
C	THEFT-2D (All Other Thefts)	5600 W HOUSTON AVE	6/25/2017	P1
C	THEFT-2D (From Building)	3300 W BISMARK AVE	6/25/2017	P1
C	THEFT-3D (All Other Thefts)	2100 W NORTHWEST BLVD	6/26/2017	P1
C	THEFT-3D (All Other Thefts)	4200 N BELT ST	6/27/2017	P1
C	THEFT-3D (All Other Thefts)	4100 W WELLESLEY AVE	6/28/2017	P1

For protection of victim privacy, the entire address on sexual assault crimes has been redacted.

A/C	Offense Statute	Address	Reported Date	Dist
C	THEFT-3D (From Building)	5700 N A ST	6/26/2017	P1
C	THEFT-3D (From Building)	4800 W NINE MILE RD	6/28/2017	P1
C	THEFT-3D (From Motor Vehicle)	4400 N AUBREY L WHITE PKWY	6/28/2017	P1
C	THEFT-3D (From Motor Vehicle)	2300 W WELLESLEY AVE	7/1/2017	P1
C	THEFT-3D (Shoplifting)	2200 W WELLESLEY AVE	6/27/2017	P1
C	THEFT-3D (Shoplifting)	2300 W WELLESLEY AVE	6/29/2017	P1

POLICE SUMMARY - Ending: Saturday, July 01, 2017



NW - North Central District (P2)

Preliminary IBR Counts

NIBRS Categories (Part 1 Selected)		7 Day Comparison			28 Day Comparison			YTD Comparison		
		Current	Prior	Percent	Current	Prior	Percent	Current	Prior	Percent
Violent	Criminal Homicide	0	0		0	0		0		
	Rape	2	2	0.00%	5	6	-16.67%	27		
	Robbery - Commercial	0	0		0	1	-100.00%	4		
	Robbery - Person	1	0		2	2	0.00%	9		
	Aggravated Assault - Non DV	1	1	0.00%	4	2	100.00%	34		
	Aggravated Assault - DV	1	0		2	3	-33.33%	27		
Violent Total:		5	3	66.67%	13	14	-7.14%	101		
Property	Burglary - Residential	3	5	-40.00%	20	12	66.67%	92		
	Burglary Garage	0	1	-100.00%	8	7	14.29%	50		
	Burglary Commercial	1	1	0.00%	4	4	0.00%	58		
	Larceny	36	44	-18.18%	137	138	-0.72%	721		
	Vehicle Theft	8	10	-20.00%	35	26	34.62%	123		
	Arson	0	0		1	1	0.00%	3		
Property Total:		48	61	-21.31%	205	188	9.04%	1047		
Preliminary Part 1 Crime Totals:		53	64	-17.19%	218	202	7.92%	1148		
Current 7 Day Period:		6/25/2017 - 7/1/2017			Prior 7 Day Period:		6/18/2017 - 6/24/2017			
Current 28 Day Period:		6/4/2017 - 7/1/2017			Prior 28 Day Period:		5/7/2017 - 6/3/2017			
Current YTD Day Period:		1/1/2017 - 7/1/2017			Prior YTD Period:		1/1/2016 - 7/1/2016			

Prepared by SPD Crime Analysis Office - Monday, July 03, 2017

NOTE: SPD moved from UCR to the NIBRS reporting standard on 10/4/16 following the transition to a new RMS System. [Numbers on CompStat reports prior to this date should not be used as a comparison to those on this report.](#) Additional info on these reporting standards can be found on the FBI website: <https://ucr.fbi.gov/nibrs-overview>

This chart represents Preliminary counts of selected crime categories from Police Case Reports. Full statistical analysis to determine the confidence level of this data has not been performed. The % change columns on the preliminary counts differ from the percentage change on the NIBRS crime report, sometimes significantly. The CompStat report is designed for operational use and includes only selected NIBRS categories and coding less complex than full NIBRS rules. Official statistics for these and other NIBRS categories can be found on WASPC & FBI websites once available.



Sunday - Saturday

NW - Central District (P2)

6/25/2017 TO 7/1/2017



A/C	Offense Statute	Address	Reported Date	Dist
C	ASSAULT-3D (d)or(f) (Weapon/Instrument/Bodily Harm)		6/25/2017	P2
<u>SPA2EG</u>				
C	ASSAULT-2D	1000 W MANSFIELD AVE	6/27/2017	P2
C	BURGLARY-2ND DEG	1200 W CARLISLE AVE	6/26/2017	P2
C	BURGLARY-RESIDENTIAL	1800 N POST ST	6/28/2017	P2
C	MAIL THEFT (All Others)	600 W AUGUSTA AVE	6/27/2017	P2
C	MAIL THEFT (All Others)	1100 W SHANNON AVE	6/28/2017	P2
C	RAPE OF A CHILD-3D (RAPE)		6/26/2017	P2
C	ROBBERY-2D (All Except Purse Snatching)	200 W NORA AVE	6/25/2017	P1
C	THEFT OF MOTOR VEHICLE	200 W NORA AVE	6/25/2017	P1
C	THEFT OF MOTOR VEHICLE	1800 W MONTGOMERY AVE	6/27/2017	P2
C	THEFT OF MOTOR VEHICLE	300 W DALTON AVE	6/29/2017	P1
C	THEFT OF MOTOR VEHICLE	1600 W YORK AVE	6/30/2017	P2
C	THEFT-2D (All Other Thefts)	1900 N MONROE ST	6/27/2017	P2
C	THEFT-2D (From Building)	400 W KNOX AVE	6/26/2017	P2
C	THEFT-2D (From Motor Vehicle)	700 W BOONE AVE	6/26/2017	P2
C	THEFT-3D (All Other Thefts)	1600 N ATLANTIC ST	6/26/2017	P2
C	THEFT-3D (All Other Thefts)	1800 W KNOX AVE	6/26/2017	P2
C	THEFT-3D (All Other Thefts)	1600 W NORTHWEST BLVD	6/27/2017	P1
C	THEFT-3D (From Building)	500 W SINTO AVE	6/27/2017	P2
C	THEFT-3D (From Motor Vehicle)	W SHARP AVE / N POST PL	6/25/2017	P2
C	THEFT-3D (From Motor Vehicle)	1700 W KNOX AVE	6/25/2017	P2
C	THEFT-3D (From Motor Vehicle)	1200 W CARLISLE AVE	6/26/2017	P2
C	THEFT-3D (From Motor Vehicle)	300 W INDIANA AVE	6/26/2017	P2
C	THEFT-3D (Motor Vehicle Parts or Accessories)	2400 N DIVISION ST	6/28/2017	P2
C	THEFT-3D (Shoplifting)	700 W BOONE AVE	6/25/2017	P2
C	THEFT-3D (Shoplifting)	1600 W NORTHWEST BLVD	6/25/2017	P2
C	THEFT-3D (Shoplifting)	1600 W NORTHWEST BLVD	6/26/2017	SPA
C	THEFT-3D (Shoplifting)	1600 W NORTHWEST BLVD	6/27/2017	P1
C	THEFT-3D (Shoplifting)	1600 W NORTHWEST BLVD	6/27/2017	P2
C	THEFT-3D (Shoplifting)	1600 W NORTHWEST BLVD	6/27/2017	P1
C	THEFT-3D (Shoplifting)	1600 W NORTHWEST BLVD	6/29/2017	P2
C	THEFT-CITY (Shoplifting)	1600 W NORTHWEST BLVD	6/28/2017	P1
C	THEFT-CITY (Shoplifting)	1600 W NORTHWEST BLVD	6/29/2017	P2
C	TMVWOP-2D	1700 W MONTGOMERY AVE	6/27/2017	P1
<u>SPA2RS</u>				
C	THEFT-2D (All Other Thefts)	N HOWARD ST / W CATALDO AVE	6/25/2017	P2

A/C	Offense Statute	Address	Reported Date	Dist
C	THEFT-3D (From Motor Vehicle)	900 N WASHINGTON ST	6/28/2017	P2
C	THEFT-CITY (Shoplifting)	1100 N DIVISION ST	7/1/2017	P2
SPA2WC				
C	BURGLARY-1D	1300 W MALLON AVE	6/28/2017	P8
C	BURGLARY-RESIDENTIAL	2000 W COLLEGE AVE	6/25/2017	P1
C	RAPE-3D (RAPE)		6/27/2017	P1
C	THEFT OF MOTOR VEHICLE	1800 W SHARP AVE	6/26/2017	P1
C	THEFT OF MOTOR VEHICLE	2500 W DEAN AVE	6/27/2017	P2
C	THEFT OF MOTOR VEHICLE	1500 W SHARP AVE	6/28/2017	P2
C	THEFT-1D (From Building)	2000 W COLLEGE AVE	6/25/2017	P1
C	THEFT-2D (All Other Thefts)	1700 W GARDNER AVE	6/26/2017	P2
C	THEFT-3D (All Other Thefts)	1200 W AUGUSTA AVE	6/25/2017	P2
C	THEFT-3D (All Other Thefts)	1200 N ASH ST	6/26/2017	P2
A	THEFT-3D (All Other Thefts)	1800 W MISSION AVE	6/27/2017	P2
C	THEFT-3D (All Other Thefts)	2600 W COLLEGE AVE	6/27/2017	P2
C	THEFT-3D (From Motor Vehicle)	800 N SUMMIT BLVD	6/27/2017	P2
C	THEFT-3D (From Motor Vehicle)	1100 W BROADWAY AVE	6/27/2017	P2
C	THEFT-3D (Motor Vehicle Parts or Accessories)	2200 W BRIDGE AVE	6/27/2017	P2
C	THEFT-3D (Shoplifting)	1300 N MONROE ST	6/27/2017	P2

POLICE SUMMARY - Ending: Saturday, July 01, 2017



NE - Neva-Wood District (P3)

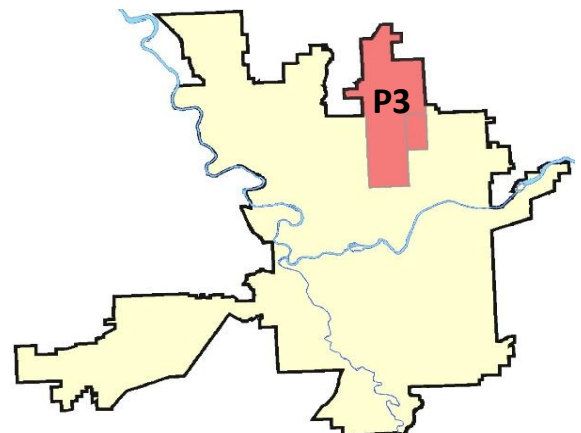
Preliminary IBR Counts

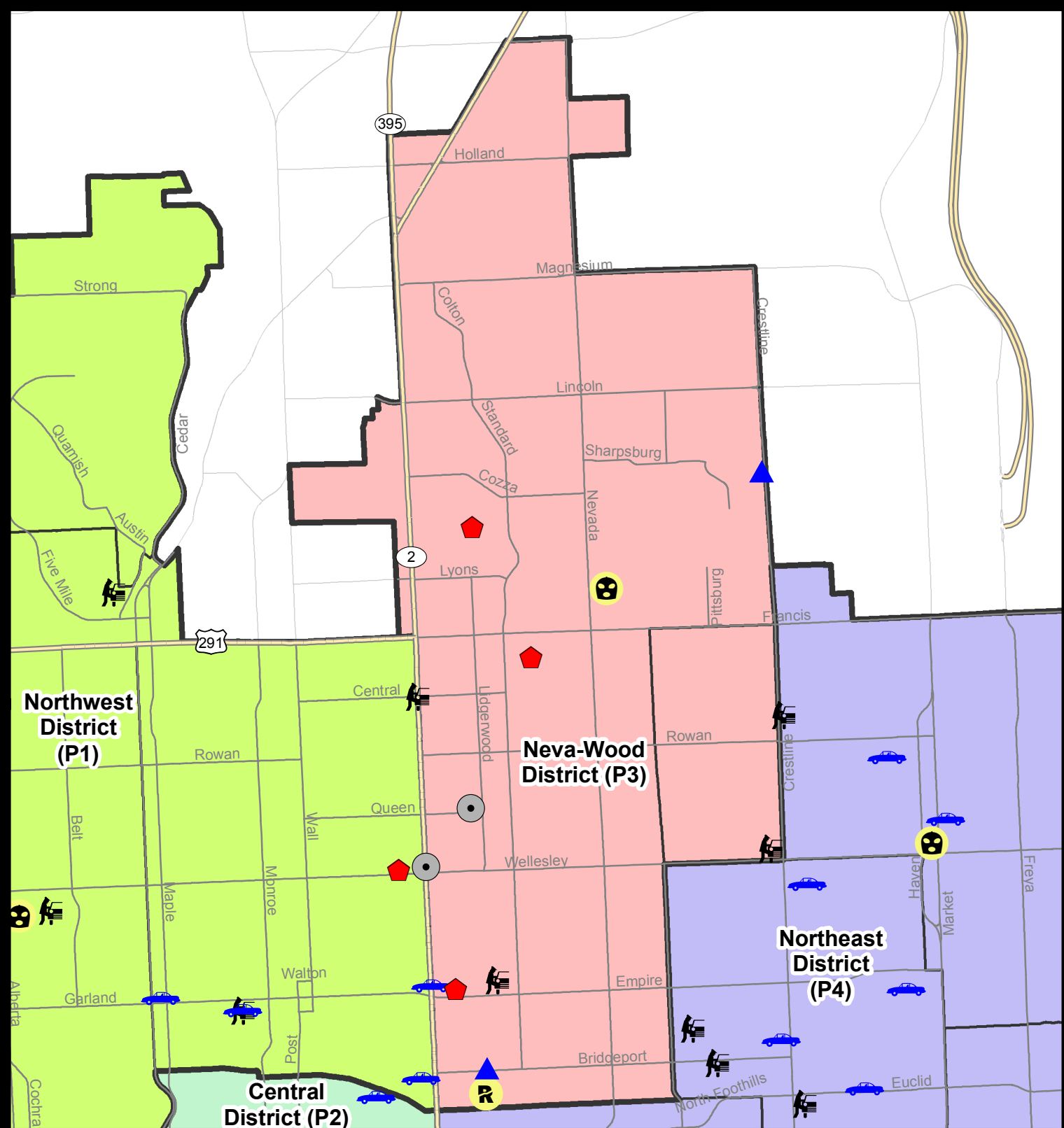
NIBRS Categories (Part 1 Selected)		7 Day Comparison			28 Day Comparison			YTD Comparison		
		Current	Prior	Percent	Current	Prior	Percent	Current	Prior	Percent
Violent	Criminal Homicide	0	0		0	0		1		
	Rape	2	0		4	7	-42.86%	24		
	Robbery - Commercial	1	1	0.00%	2	0		17		
	Robbery - Person	0	2	-100.00%	2	1	100.00%	9		
	Aggravated Assault - Non DV	0	1	-100.00%	3	5	-40.00%	30		
	Aggravated Assault - DV	0	3	-100.00%	6	5	20.00%	34		
Violent Total:		3	7	-57.14%	17	18	-5.56%	115		
Property	Burglary - Residential	3	5	-40.00%	18	19	-5.26%	118		
	Burglary Garage	2	2	0.00%	10	5	100.00%	52		
	Burglary Commercial	2	0		8	6	33.33%	42		
	Larceny	38	45	-15.56%	207	257	-19.46%	1504		
	Vehicle Theft	1	6	-83.33%	18	44	-59.09%	210		
	Arson	0	0		0	0		0		
Property Total:		46	58	-20.69%	261	331	-21.15%	1926		
Preliminary Part 1 Crime Totals:		49	65	-24.62%	278	349	-20.34%	2041		
Current 7 Day Period:		6/25/2017 - 7/1/2017			Prior 7 Day Period:		6/18/2017 - 6/24/2017			
Current 28 Day Period:		6/4/2017 - 7/1/2017			Prior 28 Day Period:		5/7/2017 - 6/3/2017			
Current YTD Day Period:		1/1/2017 - 7/1/2017			Prior YTD Period:		1/1/2016 - 7/1/2016			

Prepared by SPD Crime Analysis Office - Monday, July 03, 2017

NOTE: SPD moved from UCR to the NIBRS reporting standard on 10/4/16 following the transition to a new RMS System. [Numbers on CompStat reports prior to this date should not be used as a comparison to those on this report.](#) Additional info on these reporting standards can be found on the FBI website: <https://ucr.fbi.gov/nibrs-overview>

This chart represents Preliminary counts of selected crime categories from Police Case Reports. Full statistical analysis to determine the confidence level of this data has not been performed. The % change columns on the preliminary counts differ from the percentage change on the NIBRS crime report, sometimes significantly. The CompStat report is designed for operational use and includes only selected NIBRS categories and coding less complex than full NIBRS rules. Official statistics for these and other NIBRS categories can be found on WASPC & FBI websites once available.





City of Spokane
Neva-Wood District (P3)
Selected Crime Codes
2017-06-25 to 2017-07-01
 Prepared By:
 Crime Analysis Unit
 Spokane Police Department

Legend

NIBRS Events



Criminal Homicide



Rape



Robbery Commercial



Robbery Residential



Robbery Garage



Aggravated Assault



Burglary Residential



Burglary Commercial



Arson



Vehicle Prowling



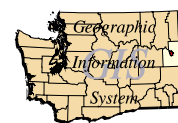
Vehicle Theft



Cases Represent LERMS Crime Codes
 Points may indicate multiple events
 Note: Veh Prowl is only Larceny displayed

For Additional Information on
 Incidents pertaining to an
 Area, Trend, or Pattern
 Contact Information Analysis

0 0.2 0.4 0.8 Miles



THIS IS NOT A LEGAL DOCUMENT:
 The information shown on this map is compiled
 from various sources and is subject to constant
 revision. Information shown on this map should
 not be used to determine the location of facilities
 in relationship to property lines, section lines,
 streets, etc.

Sunday - Saturday

6/25/2017 TO 7/1/2017

NE - Neva-Wood District (P3)



A/C	Offense Statute	Address	Reported Date	Dist
SPB3NL				
C	BURGLARY-1D	7000 N COLTON ST	6/29/2017	P4
C	BURGLARY-2ND DEG	200 E QUEEN AVE	6/25/2017	P4
C	BURGLARY-2ND DEG	200 E BRIDGEPORT AVE	6/28/2017	P3
C	BURGLARY-2ND DEG	7300 N CRESTLINE ST	6/28/2017	P3
C	BURGLARY-2ND DEG	4700 N DIVISION ST	6/30/2017	P3
C	BURGLARY-RESIDENTIAL	0 E GARLAND AVE	6/25/2017	P2
C	BURGLARY-RESIDENTIAL	6100 N STANDARD ST	6/30/2017	P4
C	MAIL THEFT (All Others)	3100 N STUART ST	6/28/2017	P3
C	RAPE-2ND (RAPE)		6/27/2017	P3
C	RAPE-3D (RAPE)		6/27/2017	P3
C	RETAIL THEFT W/ SPECIAL CIRCUMSTANCES	9200 N COLTON ST	6/30/2017	P2
C	ROBBERY-2D (All Except Purse Snatching)	6500 N NEVADA ST	7/1/2017	P4
C	THEFT OF MOTOR VEHICLE	E GARLAND AVE / N DIVISION ST	6/25/2017	P4
C	THEFT-2D (From Building)	0 E GARLAND AVE	6/25/2017	P2
C	THEFT-2D (From Building)	200 E QUEEN AVE	6/25/2017	P4
C	THEFT-2D (From Building)	8700 N COLTON ST	6/25/2017	P3
C	THEFT-2D (From Building)	400 E QUEEN AVE	6/27/2017	P3
C	THEFT-2D (From Building)	7000 N STANDARD ST	6/27/2017	P3
C	THEFT-2D (From Building)	600 E DECATUR AVE	6/27/2017	P3
C	THEFT-3D (All Other Thefts)	7900 N DIVISION ST	6/25/2017	P3
C	THEFT-3D (All Other Thefts)	7900 N DIVISION ST	6/25/2017	SPB
C	THEFT-3D (All Other Thefts)	900 E NEBRASKA AVE	6/26/2017	SPB
C	THEFT-3D (All Other Thefts)	1100 E MAGNESIUM RD	6/26/2017	P3
C	THEFT-3D (All Other Thefts)	5600 N LIDGERWOOD ST	6/26/2017	P3
C	THEFT-3D (All Other Thefts)	6900 N WISCOMB ST	6/26/2017	P3
C	THEFT-3D (All Other Thefts)	7900 N DIVISION ST	6/28/2017	P3
C	THEFT-3D (All Other Thefts)	1200 E GORDON AVE	6/29/2017	P3
C	THEFT-3D (From Building)	500 E GORDON AVE	6/26/2017	SPB
C	THEFT-3D (From Building)	500 E QUEEN AVE	6/28/2017	P3
C	THEFT-3D (From Motor Vehicle)	300 E GARLAND AVE	6/26/2017	P3
C	THEFT-3D (From Motor Vehicle)	E CENTRAL AVE / N DIVISION ST	6/27/2017	P1
C	THEFT-3D (Motor Vehicle Parts or Accessories)	700 E GRETA AVE	6/28/2017	P3
C	THEFT-3D (Shoplifting)	5800 N DIVISION ST	6/25/2017	P3
C	THEFT-3D (Shoplifting)	5800 N DIVISION ST	6/26/2017	P3
C	THEFT-3D (Shoplifting)	4700 N DIVISION ST	6/27/2017	P3
C	THEFT-3D (Shoplifting)	6400 N DIVISION ST	6/27/2017	P3
C	THEFT-3D (Shoplifting)	4700 N DIVISION ST	6/27/2017	P3
C	THEFT-3D (Shoplifting)	5500 N DIVISION ST	6/27/2017	P3

For protection of victim privacy, the entire address on sexual assault crimes has been redacted.

A/C	Offense Statute	Address	Reported Date	Dist
C	THEFT-3D (Shoplifting)	0 E EMPIRE AVE	6/28/2017	P3
C	THEFT-3D (Shoplifting)	7900 N DIVISION ST	6/28/2017	P3
C	THEFT-3D (Shoplifting)	9200 N COLTON ST	6/28/2017	P3
C	THEFT-3D (Shoplifting)	5600 N DIVISION ST	6/29/2017	P3
C	THEFT-3D (Shoplifting)	4700 N DIVISION ST	6/30/2017	P3
C	THEFT-3D (Shoplifting)	4700 N DIVISION ST	7/1/2017	P3
C	THEFT-3D (Shoplifting)	4700 N DIVISION ST	7/1/2017	P3
C	THEFT-CITY (Shoplifting)	9200 N COLTON ST	6/26/2017	P3
C	THEFT-CITY (Shoplifting)	9200 N COLTON ST	6/26/2017	P4
C	THEFT-CITY (Shoplifting)	4700 N DIVISION ST	6/28/2017	P2

SPB3WH

C	THEFT-3D (From Motor Vehicle)	4700 N MARTIN ST	6/28/2017	P3
---	-------------------------------	------------------	-----------	----

POLICE SUMMARY - Ending: Saturday, July 01, 2017



NE - Northeast District (P4)

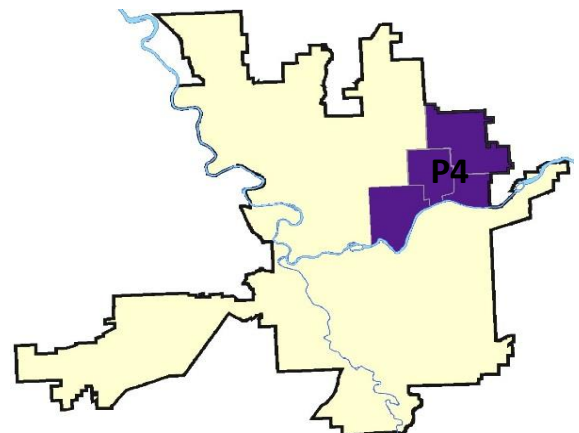
Preliminary IBR Counts

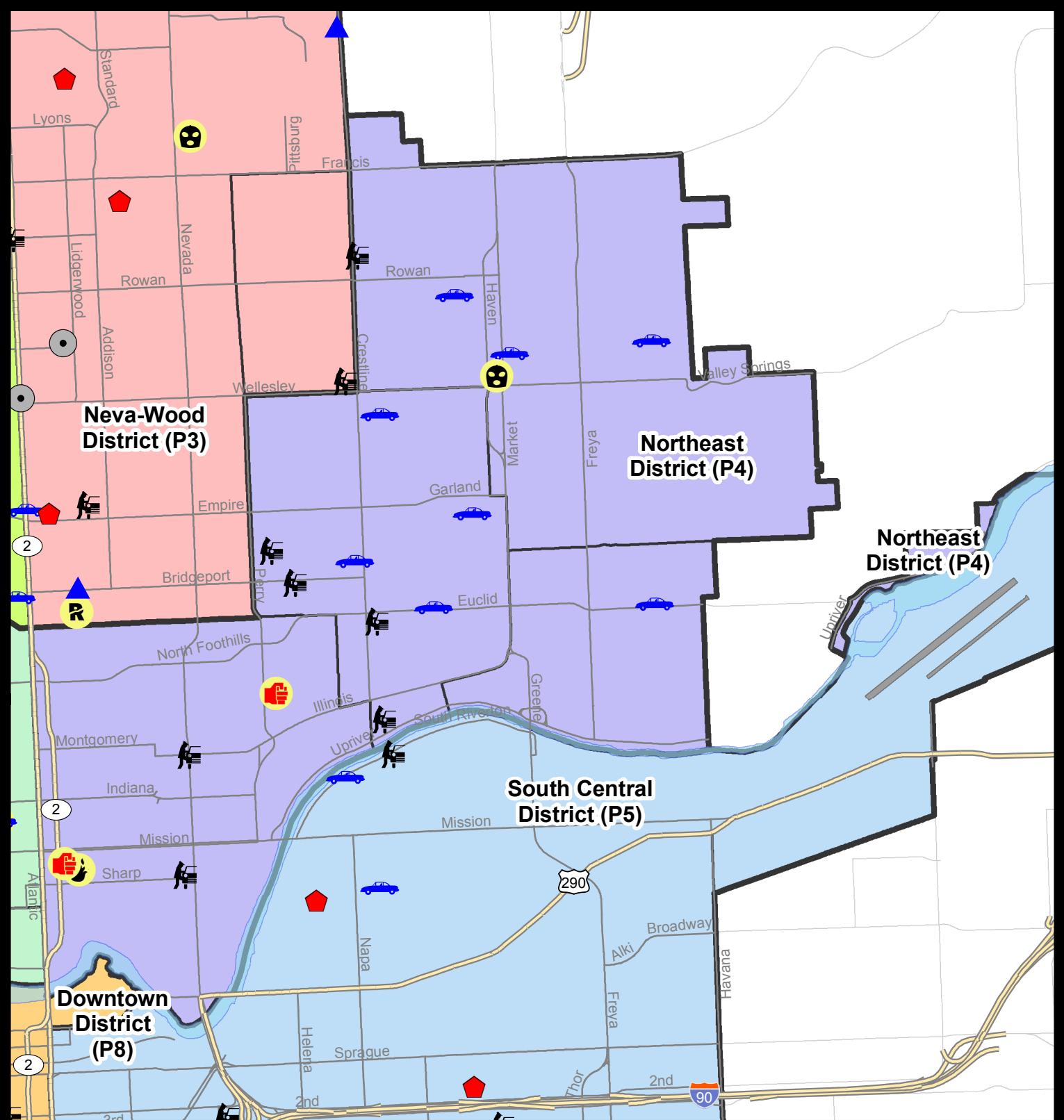
NIBRS Categories (Part 1 Selected)		7 Day Comparison			28 Day Comparison			YTD Comparison		
		Current	Prior	Percent	Current	Prior	Percent	Current	Prior	Percent
Violent	Criminal Homicide	0	0		0	0		1		
	Rape	0	3	-100.00%	3	6	-50.00%	25		
	Robbery - Commercial	1	1	0.00%	3	1	200.00%	13		
	Robbery - Person	1	2	-50.00%	5	4	25.00%	15		
	Aggravated Assault - Non DV	1	0		3	6	-50.00%	26		
	Aggravated Assault - DV	1	0		7	4	75.00%	29		
Violent Total:		4	6	-33.33%	21	21	0.00%	109		
Property	Burglary - Residential	0	8	-100.00%	14	12	16.67%	77		
	Burglary Garage	0	2	-100.00%	10	5	100.00%	38		
	Burglary Commercial	0	3	-100.00%	6	3	100.00%	33		
	Larceny	24	28	-14.29%	136	138	-1.45%	788		
	Vehicle Theft	8	6	33.33%	29	25	16.00%	161		
	Arson	1	0		1	1	0.00%	3		
Property Total:		33	47	-29.79%	196	184	6.52%	1100		
Preliminary Part 1 Crime Totals:		37	53	-30.19%	217	205	5.85%	1209		
Current 7 Day Period:		6/25/2017 - 7/1/2017			Prior 7 Day Period:		6/18/2017 - 6/24/2017			
Current 28 Day Period:		6/4/2017 - 7/1/2017			Prior 28 Day Period:		5/7/2017 - 6/3/2017			
Current YTD Day Period:		1/1/2017 - 7/1/2017			Prior YTD Period:		1/1/2016 - 7/1/2016			

Prepared by SPD Crime Analysis Office - Monday, July 03, 2017

NOTE: SPD moved from UCR to the NIBRS reporting standard on 10/4/16 following the transition to a new RMS System. [Numbers on CompStat reports prior to this date should not be used as a comparison to those on this report.](#) Additional info on these reporting standards can be found on the FBI website: <https://ucr.fbi.gov/nibrs-overview>

This chart represents Preliminary counts of selected crime categories from Police Case Reports. Full statistical analysis to determine the confidence level of this data has not been performed. The % change columns on the preliminary counts differ from the percentage change on the NIBRS crime report, sometimes significantly. The CompStat report is designed for operational use and includes only selected NIBRS categories and coding less complex than full NIBRS rules. Official statistics for these and other NIBRS categories can be found on WASPC & FBI websites once available.





City of Spokane

Northeast District (P4)

Selected Crime Codes

2017-06-25 to 2017-07-01

Prepared By:
Crime Analysis Unit
Spokane Police Department

Legend

NIBRS Events



Criminal Homicide



Rape



Robbery Commercial



Robbery Person



Aggravated Assault



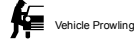
Burglary Residential



Burglary Garage



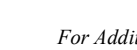
Burglary Commercial



Vehicle Prowling



Vehicle Theft



Arson



Cases Represent LERMS Crime Codes
Points may indicate multiple events
Note: Veh Prowl is only Larceny displayed

For Additional Information on
Incidents pertaining to an
Area, Trend, or Pattern
Contact Information Analysis

0 0.2 0.4 0.8 Miles



THIS IS NOT A LEGAL DOCUMENT:
The information shown on this map is compiled
from various sources and is subject to constant
revision. Information shown on this map should
not be used to determine the location of facilities
in relationship to property lines, section lines,
streets, etc.

Sunday - Saturday

NE - Northeast District (P4)

6/25/2017 TO 7/1/2017



<u>A/C</u>	<u>Offense Statute</u>	<u>Address</u>	<u>Reported Date</u>	<u>Dist</u>
C	ROBBERY-1D (All Except Purse Snatching)		6/26/2017	P4
<u>SPB4BE</u>				
C	THEFT OF MOTOR VEHICLE	3200 N SMITH ST	6/25/2017	P4
C	THEFT OF MOTOR VEHICLE	2200 E HERROY AVE	6/28/2017	P4
C	THEFT OF MOTOR VEHICLE	2000 E COURTLAND AVE	6/30/2017	P4
C	THEFT-3D (All Other Thefts)	1500 E ROCKWELL AVE	6/25/2017	P4
C	THEFT-3D (All Other Thefts)	2900 N LACEY ST	6/28/2017	P4
A	THEFT-3D (From Motor Vehicle)	1500 E GLASS AVE	6/26/2017	P4
C	THEFT-3D (From Motor Vehicle)	2100 E NORTH CRESCENT AVE	6/26/2017	P4
C	THEFT-3D (From Motor Vehicle)	2900 N LEE ST	6/27/2017	P4
A	THEFT-3D (From Motor Vehicle)	1600 E BRIDGEPORT AVE	6/28/2017	P4
C	THEFT-3D (Shoplifting)	3900 N MARKET ST	6/27/2017	P2
C	TMVWOP-2D	3700 N REGAL ST	6/28/2017	P4
<u>SPB4HI</u>				
C	ROBBERY-2D (All Except Purse Snatching)	4700 N MARKET ST	6/28/2017	P4
C	THEFT OF MOTOR VEHICLE	4900 N FLORIDA ST	6/27/2017	P4
C	THEFT OF MOTOR VEHICLE	3100 E WABASH AVE	6/29/2017	P4
C	THEFT OF MOTOR VEHICLE	2800 E SANSON AVE	6/29/2017	P4
C	THEFT-2D (All Other Thefts)	5600 N MARKET ST	6/28/2017	P4
C	THEFT-3D (All Other Thefts)	4100 E PRINCETON AVE	6/26/2017	P4
C	THEFT-3D (All Other Thefts)	N MARKET ST / E WELLESLEY AVE	6/27/2017	P4
C	THEFT-3D (All Other Thefts)	3000 E HOFFMAN AVE	6/28/2017	P4
C	THEFT-3D (From Building)	3000 E HOFFMAN AVE	6/26/2017	P4
C	THEFT-3D (From Motor Vehicle)	2100 E JOSEPH AVE	6/28/2017	P4
<u>SPB4LO</u>				
C	ARSON-1D	200 E SINTO AVE	6/27/2017	P4
C	ASSAULT-2D	100 E SINTO AVE	6/29/2017	P4
C	ASSAULT-2D	2500 N HOGAN ST	6/29/2017	P4
C	THEFT-2D (All Other Thefts)	500 E SINTO AVE	6/25/2017	P4
C	THEFT-3D (All Other Thefts)	1700 N DIVISION ST	6/25/2017	P4
C	THEFT-3D (All Other Thefts)	2200 N MORTON ST	6/25/2017	P4
C	THEFT-3D (All Other Thefts)	1200 E INDIANA AVE	6/26/2017	P4
C	THEFT-3D (All Other Thefts)	2500 N DENVER ST	6/26/2017	P4
C	THEFT-3D (From Motor Vehicle)	N HAMILTON ST / E ILLINOIS AVE	6/25/2017	P4
C	THEFT-3D (From Motor Vehicle)	800 E SHARP AVE	6/28/2017	P4
C	THEFT-3D (Shoplifting)	1800 N HAMILTON ST	6/26/2017	P4
C	THEFT-3D (Shoplifting)	100 E MISSION AVE	6/26/2017	P4

<u>A/C</u>	<u>Offense Statute</u>	<u>Address</u>	<u>Reported Date</u>	<u>Dist</u>
C	THEFT-3D (Shoplifting)	1700 N DIVISION ST	6/27/2017	P4
C	THEFT-3D (Shoplifting)	2900 N DIVISION ST	6/27/2017	P4
<u>SPB4MI</u>				
C	THEFT OF MOTOR VEHICLE	4000 E FREDERICK AVE	6/28/2017	P4

SPOKANE POLICE DEPARTMENT



SOUTH **Police Service Area**

PSA Commander

Captain Tracie Meidl

South Central District (P5)

Southeast District (P6)

Southwest District (P7)



POLICE SUMMARY - Ending: Saturday, July 01, 2017

SOUTH PRECINCT (P5, P6, and P7)



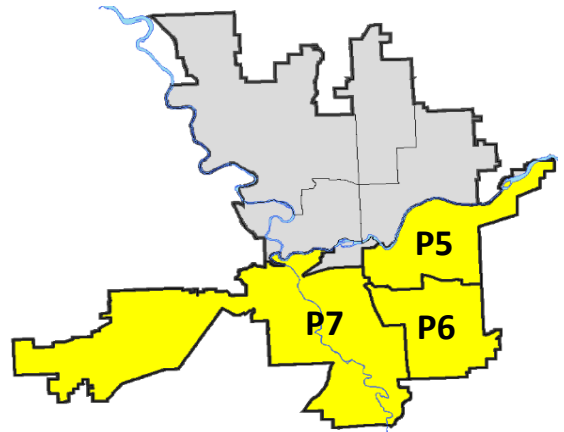
Preliminary IBR Counts

NIBRS Categories (Part 1 Selected)		7 Day Comparison			28 Day Comparison			YTD Comparison		
		Current	Prior	Percent	Current	Prior	Percent	Current	Prior	Percent
Violent	Criminal Homicide	0	0		1	0		1		
	Rape	1	4	-75.00%	8	15	-46.67%	51		
	Robbery - Commercial	0	0		0	0		3		
	Robbery - Person	0	2	-100.00%	3	2	50.00%	28		
	Aggravated Assault - Non DV	3	2	50.00%	10	9	11.11%	63		
	Aggravated Assault - DV	1	4	-75.00%	11	10	10.00%	56		
Violent Total:		5	12	-58.33%	33	36	-8.33%	202		
Property	Burglary - Residential	10	14	-28.57%	54	37	45.95%	214		
	Burglary Garage	2	5	-60.00%	19	20	-5.00%	113		
	Burglary Commercial	0	5	-100.00%	8	13	-38.46%	66		
	Larceny	52	113	-53.98%	380	337	12.76%	1869		
	Vehicle Theft	13	16	-18.75%	56	50	12.00%	337		
	Arson	0	0		1	1	0.00%	4		
Property Total:		77	153	-49.67%	518	458	13.10%	2603		
Preliminary Part 1 Crime Totals:		82	165	-50.30%	551	494	11.54%	2805		
Current 7 Day Period:		6/25/2017 - 7/1/2017			Prior 7 Day Period:		6/18/2017 - 6/24/2017			
Current 28 Day Period:		6/4/2017 - 7/1/2017			Prior 28 Day Period:		5/7/2017 - 6/3/2017			
Current YTD Day Period:		1/1/2017 - 7/1/2017			Prior YTD Period:		1/1/2016 - 7/1/2016			

Prepared by SPD Crime Analysis Office - Monday, July 03, 2017

NOTE: SPD moved from UCR to the NIBRS reporting standard on 10/4/16 following the transition to a new RMS System. [Numbers on CompStat reports prior to this date should not be used as a comparison to those on this report.](#) Additional info on these reporting standards can be found on the FBI website: <https://ucr.fbi.gov/nibrs-overview>

This chart represents Preliminary counts of selected crime categories from Police Case Reports. Full statistical analysis to determine the confidence level of this data has not been performed. The % change columns on the preliminary counts differ from the percentage change on the NIBRS crime report, sometimes significantly. The CompStat report is designed for operational use and includes only selected NIBRS categories and coding less complex than full NIBRS rules. Official statistics for these and other NIBRS categories can be found on WASPC & FBI websites once available.



POLICE SUMMARY - Ending: Saturday, July 01, 2017



SE - South Central District (P5)

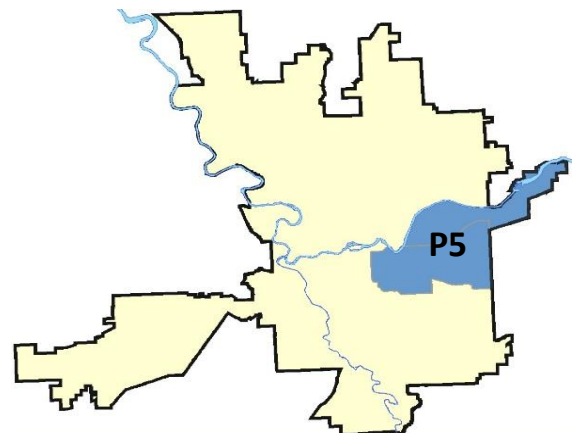
Preliminary IBR Counts

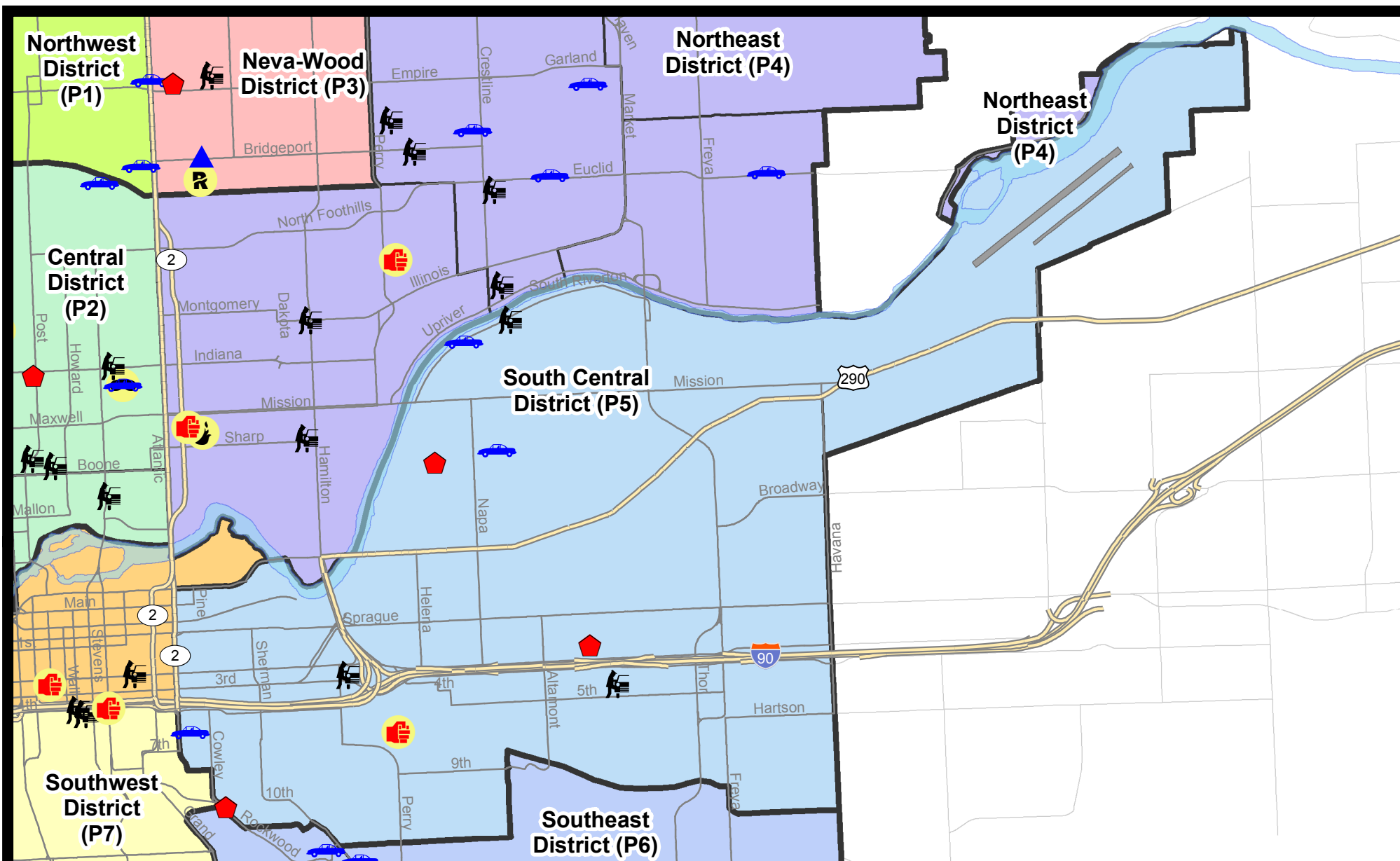
NIBRS Categories (Part 1 Selected)		7 Day Comparison			28 Day Comparison			YTD Comparison		
		Current	Prior	Percent	Current	Prior	Percent	Current	Prior	Percent
Violent	Criminal Homicide	0	0		0	0		0		
	Rape	0	0		0	6	-100.00%	18		
	Robbery - Commercial	0	0		0	0		1		
	Robbery - Person	0	1	-100.00%	1	0		15		
	Aggravated Assault - Non DV	0	1	-100.00%	3	2	50.00%	27		
	Aggravated Assault - DV	1	3	-66.67%	9	2	350.00%	27		
Violent Total:		1	5	-80.00%	13	10	30.00%	88		
Property	Burglary - Residential	2	8	-75.00%	17	11	54.55%	81		
	Burglary Garage	0	1	-100.00%	6	3	100.00%	21		
	Burglary Commercial	0	5	-100.00%	7	5	40.00%	43		
	Larceny	15	36	-58.33%	111	108	2.78%	687		
	Vehicle Theft	3	6	-50.00%	21	23	-8.70%	168		
	Arson	0	0		1	0		1		
Property Total:		20	56	-64.29%	163	150	8.67%	1001		
Preliminary Part 1 Crime Totals:		21	61	-65.57%	176	160	10.00%	1089		
Current 7 Day Period:		6/25/2017 - 7/1/2017			Prior 7 Day Period:		6/18/2017 - 6/24/2017			
Current 28 Day Period:		6/4/2017 - 7/1/2017			Prior 28 Day Period:		5/7/2017 - 6/3/2017			
Current YTD Day Period:		1/1/2017 - 7/1/2017			Prior YTD Period:		1/1/2016 - 7/1/2016			

Prepared by SPD Crime Analysis Office - Monday, July 03, 2017

NOTE: SPD moved from UCR to the NIBRS reporting standard on 10/4/16 following the transition to a new RMS System. [Numbers on CompStat reports prior to this date should not be used as a comparison to those on this report.](#) Additional info on these reporting standards can be found on the FBI website: <https://ucr.fbi.gov/nibrs-overview>

This chart represents Preliminary counts of selected crime categories from Police Case Reports. Full statistical analysis to determine the confidence level of this data has not been performed. The % change columns on the preliminary counts differ from the percentage change on the NIBRS crime report, sometimes significantly. The CompStat report is designed for operational use and includes only selected NIBRS categories and coding less complex than full NIBRS rules. Official statistics for these and other NIBRS categories can be found on WASPC & FBI websites once available.





City of Spokane
South Central District (P5)
Selected
Crime Types
2017-06-25 to 2017-07-01

Prepared By:
Crime Analysis Unit
Spokane Police Department

Legend

NIBRS Events



Criminal Homicide



Rape



Robbery Commercial



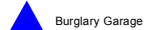
Robbery Person



Aggravated Assault



Burglary Residential



Burglary Garage



Burglary Commercial



Vehicle Prowling



Vehicle Theft



Arson

Cases Represent LERMS Crime Codes

Points may indicate multiple events

Note: Veh Prowl is only Larceny category displayed



For Additional Information on Incidents
 pertaining to an Area, Trend, or Pattern
 Contact Information Analysis

0 0.2 0.4 0.6 0.8 1 Miles



THIS IS NOT A LEGAL DOCUMENT:
 The information shown on this map is compiled
 from various sources and is subject to constant
 revision. Information shown on this map should
 not be used to determine the location of facilities
 in relationship to property lines, section lines,
 streets, etc.

Sunday - Saturday

SE - South Central District (P5)

6/25/2017 TO 7/1/2017



<u>A/C</u>	<u>Offense Statute</u>	<u>Address</u>	<u>Reported Date</u>	<u>Dist</u>
<u>SPC5EC</u>				
C	ASSAULT-2D	1400 E HARTSON AVE	6/27/2017	P6
C	BURGLARY-RESIDENTIAL	2700 E PACIFIC AVE	6/26/2017	P6
C	THEFT OF MOTOR VEHICLE	0 E 6TH AVE	6/28/2017	P5
C	THEFT-2D (All Other Thefts)	200 S CRESTLINE ST	6/28/2017	P5
C	THEFT-2D (From Building)	200 S NELSON ST	6/29/2017	P5
C	THEFT-2D (Shoplifting)	1000 E 3RD AVE	6/26/2017	P5
C	THEFT-3D (All Other Thefts)	2900 E 4TH AVE	6/26/2017	P5
C	THEFT-3D (All Other Thefts)	N RIVERPOINT BLVD / E SPOKANE FALLS B	6/26/2017	P8
C	THEFT-3D (From Building)	400 E 5TH AVE	6/25/2017	P5
C	THEFT-3D (From Building)	1800 E 9TH AVE	6/26/2017	P5
C	THEFT-3D (From Building)	200 E 5TH AVE	6/28/2017	P5
C	THEFT-3D (From Motor Vehicle)	1000 E 3RD AVE	6/26/2017	P5
C	THEFT-3D (From Motor Vehicle)	2900 E 4TH AVE	6/26/2017	P5
C	THEFT-CITY (All Other Thefts)	E 2ND AVE / S ARTHUR ST	6/25/2017	P6
<u>SPC5GP</u>				
C	BURGLARY-RESIDENTIAL	1700 E DESMET AVE	6/26/2017	P6
C	THEFT OF MOTOR VEHICLE	1900 E SOUTH RIVERTON AVE	6/25/2017	P5
C	THEFT OF MOTOR VEHICLE	2100 E BOONE AVE	6/28/2017	P6
C	THEFT-2D (From Building)	1700 E DESMET AVE	6/26/2017	P6
C	THEFT-3D (All Other Thefts)	2300 E SOUTH RIVERTON AVE	6/27/2017	P5
C	THEFT-3D (From Building)	1900 E SOUTH RIVERTON AVE	6/28/2017	P5
C	THEFT-3D (From Motor Vehicle)	2300 E SOUTH RIVERTON AVE	6/27/2017	P5

POLICE SUMMARY - Ending: Saturday, July 01, 2017



SE - Southeast District (P6)

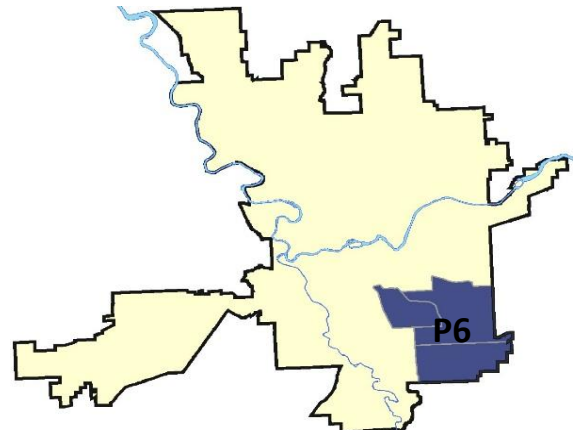
Preliminary IBR Counts

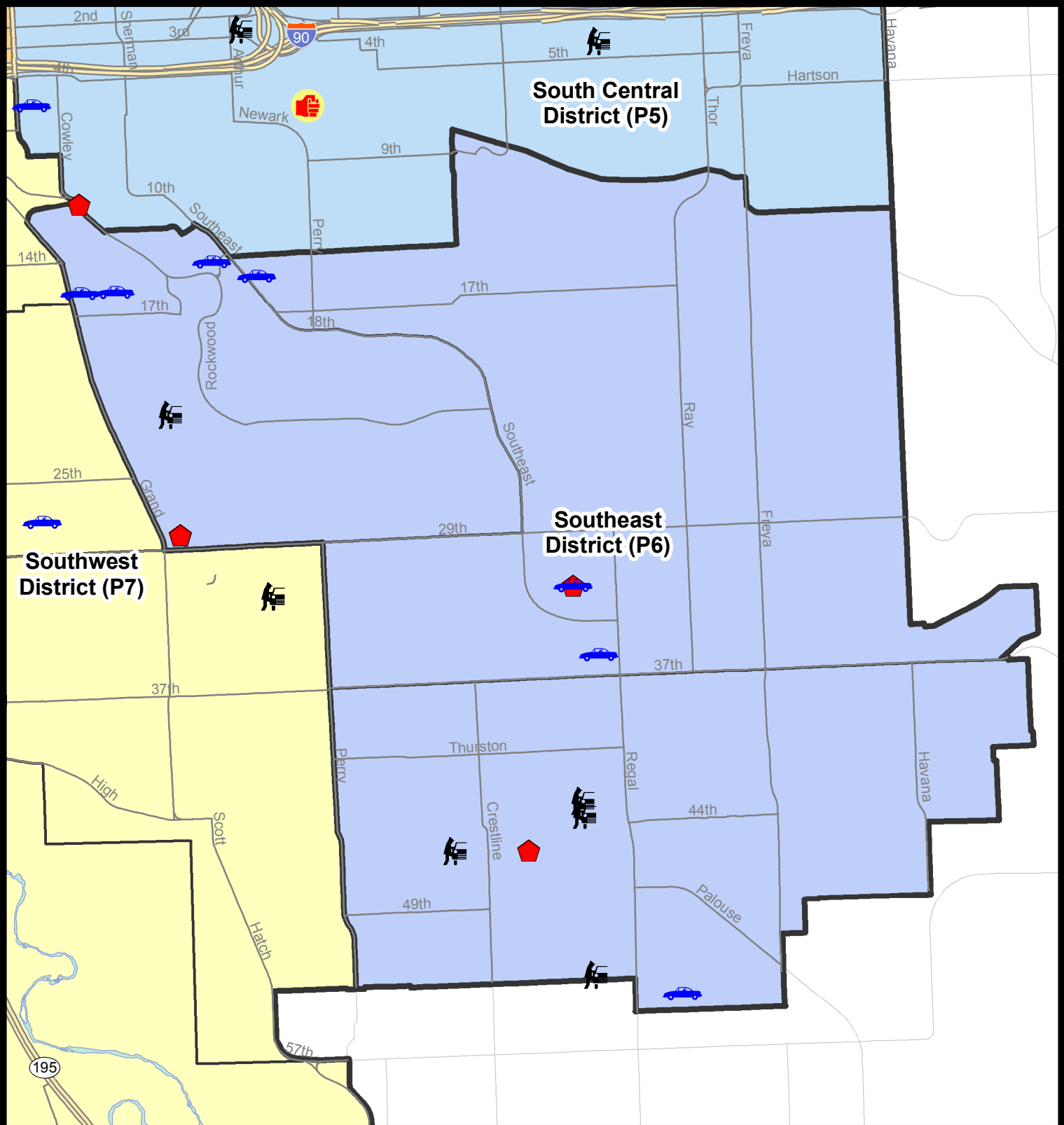
NIBRS Categories (Part 1 Selected)		7 Day Comparison			28 Day Comparison			YTD Comparison		
		Current	Prior	Percent	Current	Prior	Percent	Current	Prior	Percent
Violent	Criminal Homicide	0	0		0	0		0		
	Rape	0	1	-100.00%	2	4	-50.00%	16		
	Robbery - Commercial	0	0		0	0		1		
	Robbery - Person	0	0		0	2	-100.00%	7		
	Aggravated Assault - Non DV	0	0		3	1	200.00%	16		
	Aggravated Assault - DV	0	0		0	7	-100.00%	12		
Violent Total:		0	1	-100.00%	5	14	-64.29%	52		
Property	Burglary - Residential	5	2	150.00%	14	12	16.67%	56		
	Burglary Garage	0	1	-100.00%	4	5	-20.00%	47		
	Burglary Commercial	0	0		0	1	-100.00%	5		
	Larceny	10	25	-60.00%	86	87	-1.15%	475		
	Vehicle Theft	7	0		10	8	25.00%	63		
	Arson	0	0		0	1	-100.00%	1		
Property Total:		22	28	-21.43%	114	114	0.00%	647		
Preliminary Part 1 Crime Totals:		22	29	-24.14%	119	128	-7.03%	699		
Current 7 Day Period:		6/25/2017 - 7/1/2017			Prior 7 Day Period:		6/18/2017 - 6/24/2017			
Current 28 Day Period:		6/4/2017 - 7/1/2017			Prior 28 Day Period:		5/7/2017 - 6/3/2017			
Current YTD Day Period:		1/1/2017 - 7/1/2017			Prior YTD Period:		1/1/2016 - 7/1/2016			

Prepared by SPD Crime Analysis Office - Monday, July 03, 2017

NOTE: SPD moved from UCR to the NIBRS reporting standard on 10/4/16 following the transition to a new RMS System. [Numbers on CompStat reports prior to this date should not be used as a comparison to those on this report.](#) Additional info on these reporting standards can be found on the FBI website: <https://ucr.fbi.gov/nibrs-overview>

This chart represents Preliminary counts of selected crime categories from Police Case Reports. Full statistical analysis to determine the confidence level of this data has not been performed. The % change columns on the preliminary counts differ from the percentage change on the NIBRS crime report, sometimes significantly. The CompStat report is designed for operational use and includes only selected NIBRS categories and coding less complex than full NIBRS rules. Official statistics for these and other NIBRS categories can be found on WASPC & FBI websites once available.





City of Spokane
Southeast District (P6)
Selected Crime Codes
2017-06-25 to 2017-07-01
 Prepared By:
Crime Analysis Unit
Spokane Police Department

Legend

NIBRS Events

Criminal Homicide	Robbery Person	Burglary Commercial
Rape	Aggravated Assault	Vehicle Prowling
Robbery Commercial	Burglary Residential	Vehicle Theft
	Burglary Garage	Arson

For Additional Information on Incidents pertaining to an Area, Trend, or Pattern Contact Information Analysis

*Cases Represent LERMS Crime Codes
 Points may indicate multiple events
 Note: Veh Prowl is only Larceny displayed*

0 0.15 0.3 0.6 Miles

THIS IS NOT A LEGAL DOCUMENT:
 The information shown on this map is compiled from various sources and is subject to constant revision. Information shown on this map should not be used to determine the location of facilities in relationship to property lines, section lines, streets, etc.

Sunday - Saturday

SE - Southeast District (P6)

6/25/2017 TO 7/1/2017



<u>A/C</u>	<u>Offense Statute</u>	<u>Address</u>	<u>Reported Date</u>	<u>Dist</u>
<u>SPC6LH</u>				
C	BURGLARY-RESIDENTIAL	3100 S MOUNT VERNON ST	6/27/2017	P6
C	THEFT OF MOTOR VEHICLE	3100 S MOUNT VERNON ST	6/27/2017	P6
C	THEFT OF MOTOR VEHICLE	2700 E 36TH AVE	6/27/2017	P6
C	THEFT OF MOTOR VEHICLE	1000 E 15TH AVE	6/27/2017	P6
C	THEFT-3D (From Building)	1600 E 30TH AVE	6/27/2017	P6
C	THEFT-3D (Shoplifting)	2500 E 29TH AVE	6/29/2017	P6
<u>SPC6RW</u>				
C	BURGLARY-1D	700 E 28TH AVE	6/26/2017	P6
C	BURGLARY-1D	700 E 28TH AVE	6/26/2017	P6
C	BURGLARY-RESIDENTIAL	1000 S ROCKWOOD BLVD	6/26/2017	P6
C	THEFT OF MOTOR VEHICLE	900 E 14TH AVE	6/27/2017	P6
C	THEFT OF MOTOR VEHICLE	400 E 16TH AVE	6/28/2017	P6
C	THEFT OF MOTOR VEHICLE	200 E 16TH AVE	6/29/2017	P5
C	THEFT-2D (All Other Thefts)	600 E 24TH AVE	6/29/2017	P6
C	THEFT-3D (From Motor Vehicle)	600 E 22ND AVE	6/28/2017	P6
<u>SPC6SG</u>				
C	BURGLARY-RESIDENTIAL	2400 E 45TH AVE	6/25/2017	P7
C	THEFT OF MOTOR VEHICLE	3200 E 55TH AVE	6/30/2017	P6
C	THEFT-2D (From Building)	4100 S STONINGTON LN	6/26/2017	P6
C	THEFT-3D (From Motor Vehicle)	2600 E RENWICK CT	6/27/2017	P6
C	THEFT-3D (From Motor Vehicle)	4300 S CRAFTSMAN CT	6/27/2017	P6
C	THEFT-3D (From Motor Vehicle)	4400 S NAPA ST	6/28/2017	P6
C	THEFT-3D (From Motor Vehicle)	2500 E 53RD AVE	6/28/2017	P6
C	THEFT-CITY (Shoplifting)	4900 S REGAL ST	6/28/2017	P6

POLICE SUMMARY - Ending: Saturday, July 01, 2017



SW - Southwest District (P7)

Preliminary IBR Counts

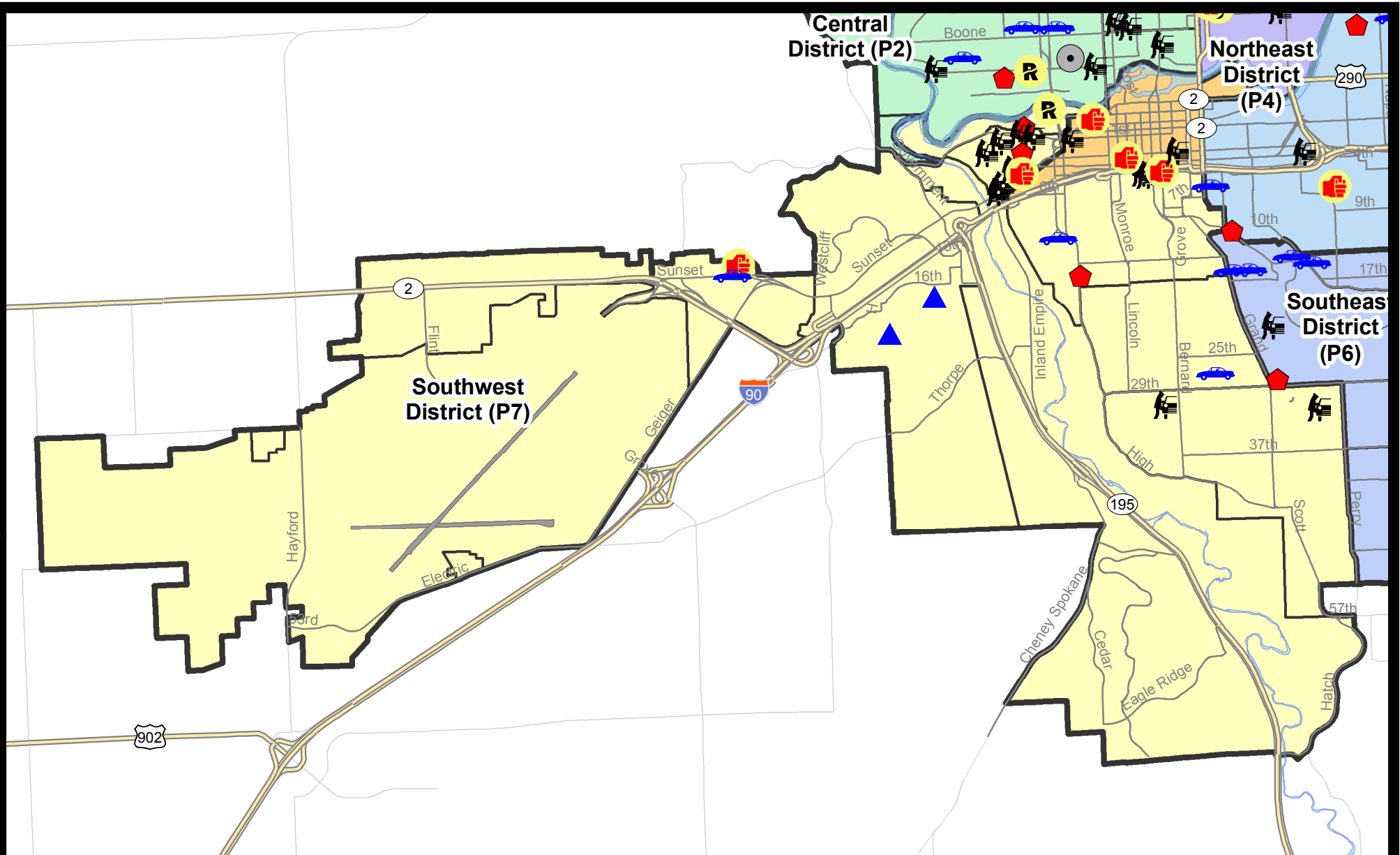
NIBRS Categories (Part 1 Selected)		7 Day Comparison			28 Day Comparison			YTD Comparison		
		Current	Prior	Percent	Current	Prior	Percent	Current	Prior	Percent
Violent	Criminal Homicide	0	0		1	0		1		
	Rape	1	3	-66.67%	6	5	20.00%	17		
	Robbery - Commercial	0	0		0	0		1		
	Robbery - Person	0	1	-100.00%	2	0		6		
	Aggravated Assault - Non DV	3	1	200.00%	4	6	-33.33%	20		
	Aggravated Assault - DV	0	1	-100.00%	2	1	100.00%	17		
Violent Total:		4	6	-33.33%	15	12	25.00%	62		
Property	Burglary - Residential	3	4	-25.00%	23	14	64.29%	77		
	Burglary Garage	2	3	-33.33%	9	12	-25.00%	45		
	Burglary Commercial	0	0		1	7	-85.71%	18		
	Larceny	27	52	-48.08%	183	142	28.87%	707		
	Vehicle Theft	3	10	-70.00%	25	19	31.58%	106		
	Arson	0	0		0	0		2		
Property Total:		35	69	-49.28%	241	194	24.23%	955		
Preliminary Part 1 Crime Totals:		39	75	-48.00%	256	206	24.27%	1017		
Current 7 Day Period:		6/25/2017 - 7/1/2017			Prior 7 Day Period:		6/18/2017 - 6/24/2017			
Current 28 Day Period:		6/4/2017 - 7/1/2017			Prior 28 Day Period:		5/7/2017 - 6/3/2017			
Current YTD Day Period:		1/1/2017 - 7/1/2017			Prior YTD Period:		1/1/2016 - 7/1/2016			

Prepared by SPD Crime Analysis Office - Monday, July 03, 2017

NOTE: SPD moved from UCR to the NIBRS reporting standard on 10/4/16 following the transition to a new RMS System. [Numbers on CompStat reports prior to this date should not be used as a comparison to those on this report.](#) Additional info on these reporting standards can be found on the FBI website: <https://ucr.fbi.gov/nibrs-overview>

This chart represents Preliminary counts of selected crime categories from Police Case Reports. Full statistical analysis to determine the confidence level of this data has not been performed. The % change columns on the preliminary counts differ from the percentage change on the NIBRS crime report, sometimes significantly. The CompStat report is designed for operational use and includes only selected NIBRS categories and coding less complex than full NIBRS rules. Official statistics for these and other NIBRS categories can be found on WASPC & FBI websites once available.





City of Spokane
Southwest District (P7)
Selected
Crime Types
2017-06-25 to 2017-07-01

Prepared By:
Crime Analysis Unit
Spokane Police Department

Legend

NIBRS Events

- | | | | |
|-------------------|--------------------|----------------------|---------------------|
| Criminal Homicide | Robbery Commercial | Aggravated Assault | Burglary Commercial |
| Rape | Robbery Person | Burglary Residential | Vehicle Prowling |
| | | Burglary Garage | Vehicle Theft |
| | | | Arson |

Cases Represent LERMS Crime Codes
 Points may indicate multiple events
 Note: Veh Prowl is only Larceny category displayed



For Additional Information on Incidents
 pertaining to an Area, Trend, or Pattern
 Contact Information Analysis

0 0.2 0.4 0.6 0.8 1 1.2 1.4 1.6 Miles



THIS IS NOT A LEGAL DOCUMENT:
 The information shown on this map is compiled
 from various sources and is subject to constant
 revision. Information shown on this map should
 not be used to determine the location of facilities
 in relationship to property lines, section lines,
 streets, etc.



Sunday - Saturday

SE - Southwest District (P7)

6/25/2017 TO 7/1/2017



<u>A/C</u>	<u>Offense Statute</u>	<u>Address</u>	<u>Reported Date</u>	<u>Dist</u>
<u>SPD7BA</u>				
C	ASSAULT-2D	1900 W SUNSET BLVD	7/1/2017	P7
C	BURGLARY-1D	1900 W PACIFIC AVE	6/25/2017	P7
C	THEFT-2D (From Motor Vehicle)	2100 W 1ST AVE	6/27/2017	P7
C	THEFT-2D (From Motor Vehicle)	0 S OAK ST	6/27/2017	P7
C	THEFT-3D (All Other Thefts)	1800 W 1ST AVE	6/27/2017	P7
C	THEFT-3D (From Motor Vehicle)	1900 W RIVERSIDE AVE	6/27/2017	P5
A	THEFT-3D (From Motor Vehicle)	2000 W 3RD AVE	6/27/2017	P7
A	THEFT-3D (From Motor Vehicle)	2300 W PACIFIC AVE	6/27/2017	P7
C	THEFT-3D (From Motor Vehicle)	2100 W 5TH AVE	6/27/2017	P7
C	THEFT-3D (From Motor Vehicle)	500 S HEMLOCK ST	6/29/2017	P7
<u>SPD7CH</u>				
C	ASSAULT-2D	W 4TH AVE / S WASHINGTON ST	6/30/2017	P8
C	BURGLARY-RESIDENTIAL	1500 S CEDAR ST	6/26/2017	P7
C	THEFT OF MOTOR VEHICLE	1600 W 11TH AVE	6/27/2017	P7
C	THEFT(FIREARM) (From Building)	1500 S CEDAR ST	6/26/2017	P7
C	THEFT-2D (From Building)	1500 S CEDAR ST	6/26/2017	P7
C	THEFT-2D (From Building)	1000 W 5TH AVE	6/28/2017	P7
C	THEFT-2D (From Motor Vehicle)	S WASHINGTON ST / W 4TH AVE	6/28/2017	P7
C	THEFT-3D (All Other Thefts)	S WASHINGTON ST / W 4TH AVE	6/25/2017	SPD
C	THEFT-3D (From Building)	1700 W 9TH AVE	6/26/2017	P7
C	THEFT-3D (From Building)	100 W 8TH AVE	6/27/2017	P7
C	THEFT-3D (From Building)	400 W 7TH AVE	6/29/2017	P7
C	THEFT-3D (From Motor Vehicle)	S HOWARD ST / W 4TH AVE	6/27/2017	P7
C	THEFT-3D (From Motor Vehicle)	500 W 4TH AVE	6/28/2017	P7
<u>SPD7CS</u>				
C	THEFT(FIREARM) (From Motor Vehicle)	1100 E 32ND AVE	6/25/2017	P7
C	THEFT-2D (From Motor Vehicle)	500 W 31ST AVE	6/28/2017	P7
A	THEFT-3D (From Motor Vehicle)	1100 E 32ND AVE	6/25/2017	P7
C	THEFT-3D (Shoplifting)	800 E 29TH AVE	6/26/2017	P7
<u>SPD7GT</u>				
C	BURGLARY-2ND DEG	3500 W 21ST AVE	6/28/2017	P7
C	BURGLARY-RESIDENTIAL	2900 W GRANDVIEW AVE	6/27/2017	P7
C	THEFT-1D (All Other Thefts)	2200 S CANYON WOODS LN	6/28/2017	P7
C	THEFT-2D (From Building)	3300 W 21ST AVE	6/25/2017	P7
<u>SPD7MC</u>				
C	THEFT OF MOTOR VEHICLE	0 E 27TH AVE	6/28/2017	P7

<u>A/C</u>	<u>Offense Statute</u>	<u>Address</u>	<u>Reported Date</u>	<u>Dist</u>
<u>SPD7PV</u>				
C	BURGLARY-RESIDENTIAL	1900 W CLARKE AVE	6/28/2017	P7
C	RAPE-2ND (RAPE)		6/25/2017	P7
C	THEFT-2D (From Building)	1900 W CLARKE AVE	6/28/2017	P7
<u>SPD7WH</u>				
C	THEFT-2D (All Other Thefts)	1000 S WESTCLIFF PL	6/28/2017	P7
<u>SPD7WP</u>				
C	ASSAULT-2D	5300 W SUNSET HWY	6/29/2017	P7
C	THEFT-3D (All Other Thefts)	7700 W SUNSET HWY	6/28/2017	P7
C	TMVWOP-2D	S LEWIS ST / W SUNSET HWY	6/27/2017	P7

SPOKANE POLICE DEPARTMENT

DOWNTOWN

Police Service Area



PSA Commander

Captain David Singley



POLICE SUMMARY - Ending: Saturday, July 01, 2017

DOWNTOWN PRECINCT (P8)



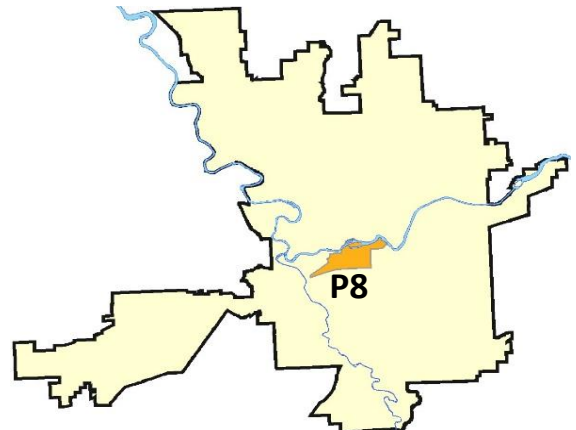
Preliminary IBR Counts

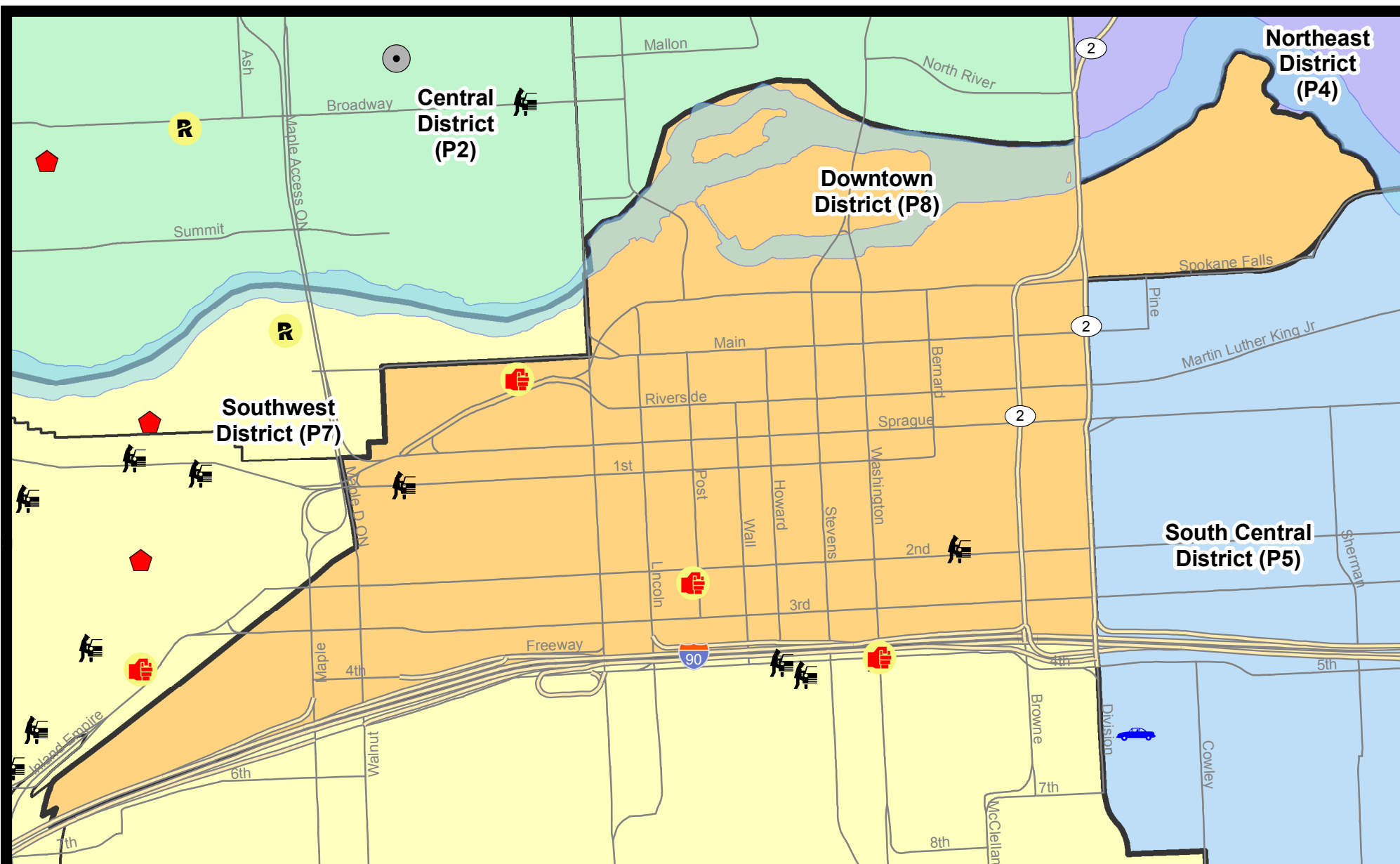
NIBRS Categories (Part 1 Selected)		7 Day Comparison			28 Day Comparison			YTD Comparison		
		Current	Prior	Percent	Current	Prior	Percent	Current	Prior	Percent
Violent	Criminal Homicide	0	0		0	0		0		
	Rape	0	0		1	3	-66.67%	14		
	Robbery - Commercial	0	0		0	0		1		
	Robbery - Person	0	2	-100.00%	6	4	50.00%	19		
	Aggravated Assault - Non DV	4	1	300.00%	13	3	333.33%	41		
	Aggravated Assault - DV	0	1	-100.00%	3	3	0.00%	12		
Violent Total:		4	4	0.00%	23	13	76.92%	87		
Property	Burglary - Residential	0	0		3	3	0.00%	17		
	Burglary Garage	0	0		1	0		2		
	Burglary Commercial	0	2	-100.00%	6	2	200.00%	20		
	Larceny	19	15	26.67%	97	118	-17.80%	562		
	Vehicle Theft	1	2	-50.00%	6	6	0.00%	30		
	Arson	0	0		0	0		0		
Property Total:		20	19	5.26%	113	129	-12.40%	631		
Preliminary Part 1 Crime Totals:		24	23	4.35%	136	142	-4.23%	718		
Current 7 Day Period:		6/25/2017 - 7/1/2017			Prior 7 Day Period:		6/18/2017 - 6/24/2017			
Current 28 Day Period:		6/4/2017 - 7/1/2017			Prior 28 Day Period:		5/7/2017 - 6/3/2017			
Current YTD Day Period:		1/1/2017 - 7/1/2017			Prior YTD Period:		1/1/2016 - 7/1/2016			

Prepared by SPD Crime Analysis Office - Monday, July 03, 2017

NOTE: SPD moved from UCR to the NIBRS reporting standard on 10/4/16 following the transition to a new RMS System. [Numbers on CompStat reports prior to this date should not be used as a comparison to those on this report.](#) Additional info on these reporting standards can be found on the FBI website: <https://ucr.fbi.gov/nibrs-overview>

This chart represents Preliminary counts of selected crime categories from Police Case Reports. Full statistical analysis to determine the confidence level of this data has not been performed. The % change columns on the preliminary counts differ from the percentage change on the NIBRS crime report, sometimes significantly. The CompStat report is designed for operational use and includes only selected NIBRS categories and coding less complex than full NIBRS rules. Official statistics for these and other NIBRS categories can be found on WASPC & FBI websites once available.






City of Spokane
Downtown District (P8)
Selected
Crime Types
2017-06-25 to 2017-07-01

Prepared By:
 Crime Analysis Unit
 Spokane Police Department

Legend

NIBRS Events



For Additional Information on Incidents
 pertaining to an Area, Trend, or Pattern
 Contact Information Analysis

Cases Represent LERMS Crime Codes
 Points may indicate multiple events
 Note: Veh Prowl is only Larceny category displayed

0 0.2 Miles



THIS IS NOT A LEGAL DOCUMENT:
 The information shown on this map is compiled
 from various sources and is subject to constant
 revision. Information shown on this map should
 not be used to determine the location of facilities
 in relationship to property lines, section lines,
 streets, etc.



Sunday - Saturday

SW - Downtown District (P8)

6/25/2017 TO 7/1/2017



A/C	Offense Statute	Address	Reported Date	Dist
C	ASSAULT-2D	SPRAGUE AND WASHINGTON	7/1/2017	P8
A	THEFT OF MOTOR VEHICLE		6/25/2017	P8
C	THEFT-1D (Pocket Picking)		6/28/2017	P8
C	THEFT-2D (From Motor Vehicle)		6/25/2017	P8
C	THEFT-3D (From Motor Vehicle)		6/25/2017	P8
C	THEFT-3D (From Motor Vehicle)		6/25/2017	P8
C	THEFT-3D (From Motor Vehicle)		6/26/2017	P8

SPD8RS

C	ASSAULT-2D	1100 W RIVERSIDE AVE	6/27/2017	P8
C	ASSAULT-3D (d)or(f) (Weapon/Instrument/Bodily Harm)	200 S POST ST	6/26/2017	P8
C	THEFT-2D (All Other Thefts)	W 2ND AVE / S MONROE ST	6/27/2017	P8
C	THEFT-2D (Motor Vehicle Parts or Accessories)	200 W 1ST AVE	6/28/2017	P8
C	THEFT-3D (All Other Thefts)	N STEVENS ST / W SPOKANE FALLS BLVD	6/26/2017	P8
C	THEFT-3D (All Other Thefts)	W RIVERSIDE AVE / N WALL ST	6/26/2017	P8
C	THEFT-3D (All Other Thefts)	500 N HOWARD ST	6/27/2017	P8
C	THEFT-3D (All Other Thefts)	W MAIN AVE / N WALL ST	6/27/2017	P8
C	THEFT-3D (All Other Thefts)	300 W 2ND AVE	6/28/2017	P8
C	THEFT-3D (From Building)	400 S MAPLE ST	6/27/2017	P8
C	THEFT-3D (From Building)	100 N WALL ST	6/27/2017	P8
C	THEFT-3D (From Building)	500 W 3RD AVE	6/28/2017	P8
C	THEFT-3D (From Motor Vehicle)	200 W 2ND AVE	6/29/2017	P8
C	THEFT-3D (From Motor Vehicle)	W 1ST AVE / S CEDAR ST	7/1/2017	P8
C	THEFT-3D (Shoplifting)	500 W SPRAGUE AVE	6/28/2017	P8
C	THEFT-CITY (All Other Thefts)	700 W MAIN AVE	6/26/2017	P8
C	WEAPON(INTIMIDATE WITH)	1100 W RIVERSIDE AVE	6/27/2017	P8

POLICE SUMMARY - Ending: Saturday, July 01, 2017



Other Jurisdiction or Unk District

Preliminary IBR Counts

NIBRS Categories (Part 1 Selected)		7 Day Comparison			28 Day Comparison			YTD Comparison		
		Current	Prior	Percent	Current	Prior	Percent	Current	Prior	Percent
Violent	Criminal Homicide	0	0		0	0		0		
	Rape	0	0		0	5	-100.00%	17		
	Robbery - Commercial	0	0		0	1	-100.00%	8		
	Robbery - Person	0	0		0	2	-100.00%	13		
	Aggravated Assault - Non DV	0	0		1	11	-90.91%	44		
	Aggravated Assault - DV	1	0		1	2	-50.00%	10		
Violent Total:		1	0		2	21	-90.48%	92		
Property	Burglary - Residential	0	0		0	0		1		
	Burglary Garage	0	0		0	0		0		
	Burglary Commercial	0	0		0	0		1		
	Larceny	0	3	-100.00%	6	5	20.00%	39		
	Vehicle Theft	0	0		2	4	-50.00%	31		
	Arson	0	0		0	2	-100.00%	2		
Property Total:		0	3	-100.00%	8	11	-27.27%	74		
Preliminary Part 1 Crime Totals:		1	3	-66.67%	10	32	-68.75%	166		
Current 7 Day Period:		6/25/2017 - 7/1/2017			Prior 7 Day Period:		6/18/2017 - 6/24/2017			
Current 28 Day Period:		6/4/2017 - 7/1/2017			Prior 28 Day Period:		5/7/2017 - 6/3/2017			
Current YTD Day Period:		1/1/2017 - 7/1/2017			Prior YTD Period:		1/1/2016 - 7/1/2016			

Prepared by SPD Crime Analysis Office - Monday, July 03, 2017

NOTE: SPD moved from UCR to the NIBRS reporting standard on 10/4/16 following the transition to a new RMS System. [Numbers on CompStat reports prior to this date should not be used as a comparison to those on this report.](#) Additional info on these reporting standards can be found on the FBI website: <https://ucr.fbi.gov/nibrs-overview>

This chart represents Preliminary counts of selected crime categories from Police Case Reports. Full statistical analysis to determine the confidence level of this data has not been performed. The % change columns on the preliminary counts differ from the percentage change on the NIBRS crime report, sometimes significantly. The CompStat report is designed for operational use and includes only selected NIBRS categories and coding less complex than full NIBRS rules. Official statistics for these and other NIBRS categories can be found on WASPC & FBI websites once available.

Sunday - Saturday

6/25/2017 TO 7/1/2017

Other Jurisdiction/Unk District



A/C **Offense Statute**

Address

Reported Date

Dist

Bonner Count

C ASSAULT-2D

1600 PETERSON RD

6/25/2017

P4