

SPOKANE POLICE DEPARTMENT

PRELIMINARY CITYWIDE IBR CRIME REPORT



Preliminary IBR Counts

CHIEF OF POLICE

Period Ending: Saturday, May 20, 2017

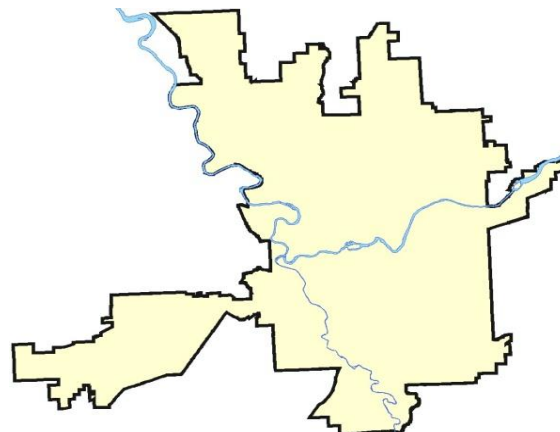
Craig Meidl

NIBRS Categories (Part 1 Selected)		7 Day Comparison			28 Day Comparison			YTD Comparison		
		Current	Prior	Percent	Current	Prior	Percent	Current	Prior	Percent
Violent	Criminal Homicide	0	0		0	0		2		
	Rape	9	11	-18.18%	30	20	50.00%	126		
	Robbery - Commercial	1	0		2	9	-77.78%	40		
	Robbery - Person	4	6	-33.33%	12	15	-20.00%	79		
	Aggravated Assault - Non DV	6	9	-33.33%	36	49	-26.53%	208		
	Aggravated Assault - DV	5	13	-61.54%	32	24	33.33%	139		
Violent Total:		25	39	-35.90%	112	117	-4.27%	594		
Property	Burglary - Residential	20	24	-16.67%	92	97	-5.15%	427		
	Burglary Garage	10	13	-23.08%	50	46	8.70%	227		
	Burglary Commercial	18	8	125.00%	50	39	28.21%	200		
	Larceny	290	279	3.94%	1082	986	9.74%	4430		
	Vehicle Theft	34	45	-24.44%	156	158	-1.27%	740		
	Arson	3	0		4	2	100.00%	7		
Property Total:		375	369	1.63%	1434	1328	7.98%	6031		
Preliminary Part 1 Crime Totals:		400	408	-1.96%	1546	1445	6.99%	6625		
Current 7 Day Period:		5/14/2017 - 5/20/2017			Prior 7 Day Period:		5/7/2017 - 5/13/2017			
Current 28 Day Period:		4/23/2017 - 5/20/2017			Prior 28 Day Period:		3/26/2017 - 4/22/2017			
Current YTD Day Period:		1/1/2017 - 5/20/2017			Prior YTD Period:		1/1/2016 - 5/20/2016			

Prepared by SPD Crime Analysis Office - Monday, May 22, 2017

NOTE: SPD moved from UCR to the NIBRS reporting standard on 10/4/16 following the transition to a new RMS System. Numbers on CompStat reports prior to this date should not be used as a comparison to those on this report. Additional info on these reporting standards can be found on the FBI website: <https://ucr.fbi.gov/nibrs-overview>

This chart represents Preliminary counts of selected crime categories from Police Case Reports. Full statistical analysis to determine the confidence level of this data has not been performed. The % change columns on the preliminary counts differ from the percentage change on the NIBRS crime report, sometimes significantly. The CompStat report is designed for operational use and includes only selected NIBRS categories and coding less complex than full NIBRS rules. Official statistics for these and other NIBRS categories can be found on WASPC & FBI websites once available.



SPOKANE POLICE DEPARTMENT



NORTH **Police Service Area**

PSA Commander

Captain Dan Torok

Northwest District (P1)

Central District (P2)

Neva-Wood District (P3)

Northeast District (P4)



POLICE SUMMARY - Ending: Saturday, May 20, 2017

NORTH PRECINCT (P1, P2, P3, and P4)



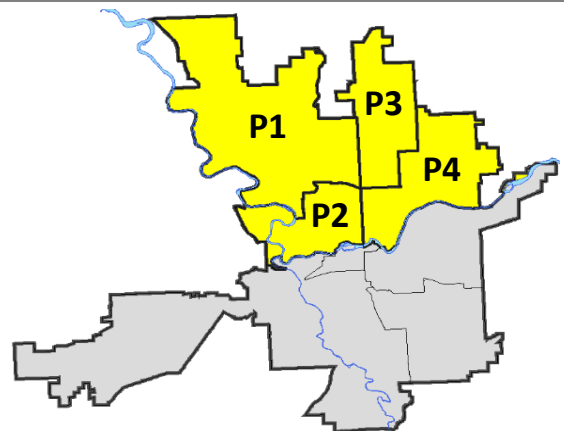
Preliminary IBR Counts

NIBRS Categories (Part 1 Selected)		7 Day Comparison			28 Day Comparison			YTD Comparison		
		Current	Prior	Percent	Current	Prior	Percent	Current	Prior	Percent
Violent	Criminal Homicide	0	0		0	0		2		
	Rape	7	3	133.33%	16	11	45.45%	66		
	Robbery - Commercial	1	0		2	7	-71.43%	29		
	Robbery - Person	3	2	50.00%	6	3	100.00%	31		
	Aggravated Assault - Non DV	3	1	200.00%	14	24	-41.67%	98		
	Aggravated Assault - DV	3	7	-57.14%	19	13	46.15%	83		
Violent Total:		17	13	30.77%	57	58	-1.72%	309		
Property	Burglary - Residential	10	13	-23.08%	53	63	-15.87%	270		
	Burglary Garage	7	7	0.00%	24	30	-20.00%	142		
	Burglary Commercial	7	7	0.00%	29	31	-6.45%	128		
	Larceny	175	167	4.79%	649	591	9.81%	2765		
	Vehicle Theft	24	29	-17.24%	100	108	-7.41%	440		
	Arson	2	0		3	1	200.00%	4		
Property Total:		225	223	0.90%	858	824	4.13%	3749		
Preliminary Part 1 Crime Totals:		242	236	2.54%	915	882	3.74%	4058		
Current 7 Day Period:		5/14/2017 - 5/20/2017			Prior 7 Day Period:		5/7/2017 - 5/13/2017			
Current 28 Day Period:		4/23/2017 - 5/20/2017			Prior 28 Day Period:		3/26/2017 - 4/22/2017			
Current YTD Day Period:		1/1/2017 - 5/20/2017			Prior YTD Period:		1/1/2016 - 5/20/2016			

Prepared by SPD Crime Analysis Office - Monday, May 22, 2017

NOTE: SPD moved from UCR to the NIBRS reporting standard on 10/4/16 following the transition to a new RMS System. [Numbers on CompStat reports prior to this date should not be used as a comparison to those on this report.](#) Additional info on these reporting standards can be found on the FBI website: <https://ucr.fbi.gov/nibrs-overview>

This chart represents Preliminary counts of selected crime categories from Police Case Reports. Full statistical analysis to determine the confidence level of this data has not been performed. The % change columns on the preliminary counts differ from the percentage change on the NIBRS crime report, sometimes significantly. The CompStat report is designed for operational use and includes only selected NIBRS categories and coding less complex than full NIBRS rules. Official statistics for these and other NIBRS categories can be found on WASPC & FBI websites once available.



POLICE SUMMARY - Ending: Saturday, May 20, 2017



NW - Northwest District (P1)

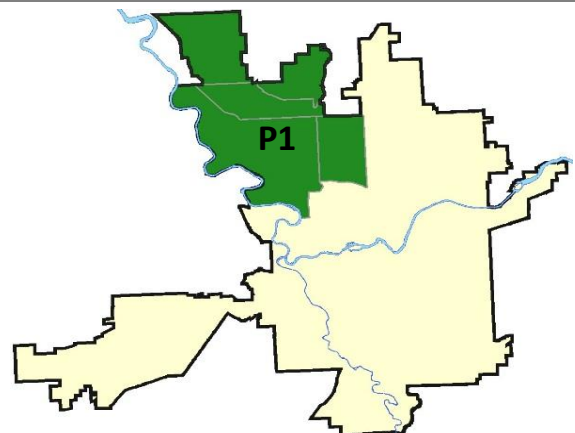
Preliminary IBR Counts

NIBRS Categories (Part 1 Selected)		7 Day Comparison			28 Day Comparison			YTD Comparison		
		Current	Prior	Percent	Current	Prior	Percent	Current	Prior	Percent
Violent	Criminal Homicide	0	0		0	0		0		
	Rape	0	0		1	4	-75.00%	11		
	Robbery - Commercial	0	0		0	0		1		
	Robbery - Person	0	1	-100.00%	1	0		10		
	Aggravated Assault - Non DV	0	1	-100.00%	3	7	-57.14%	27		
	Aggravated Assault - DV	0	1	-100.00%	1	2	-50.00%	12		
Violent Total:		0	3	-100.00%	6	13	-53.85%	61		
Property	Burglary - Residential	1	4	-75.00%	14	16	-12.50%	61		
	Burglary Garage	4	2	100.00%	8	7	14.29%	40		
	Burglary Commercial	2	2	0.00%	7	4	75.00%	16		
	Larceny	41	33	24.24%	149	107	39.25%	564		
	Vehicle Theft	5	5	0.00%	19	21	-9.52%	82		
	Arson	1	0		1	0		1		
Property Total:		54	46	17.39%	198	155	27.74%	764		
Preliminary Part 1 Crime Totals:		54	49	10.20%	204	168	21.43%	825		
Current 7 Day Period:		5/14/2017 - 5/20/2017			Prior 7 Day Period:		5/7/2017 - 5/13/2017			
Current 28 Day Period:		4/23/2017 - 5/20/2017			Prior 28 Day Period:		3/26/2017 - 4/22/2017			
Current YTD Day Period:		1/1/2017 - 5/20/2017			Prior YTD Period:		1/1/2016 - 5/20/2016			

Prepared by SPD Crime Analysis Office - Monday, May 22, 2017

NOTE: SPD moved from UCR to the NIBRS reporting standard on 10/4/16 following the transition to a new RMS System. [Numbers on CompStat reports prior to this date should not be used as a comparison to those on this report.](#) Additional info on these reporting standards can be found on the FBI website: <https://ucr.fbi.gov/nibrs-overview>

This chart represents Preliminary counts of selected crime categories from Police Case Reports. Full statistical analysis to determine the confidence level of this data has not been performed. The % change columns on the preliminary counts differ from the percentage change on the NIBRS crime report, sometimes significantly. The CompStat report is designed for operational use and includes only selected NIBRS categories and coding less complex than full NIBRS rules. Official statistics for these and other NIBRS categories can be found on WASPC & FBI websites once available.



Sunday - Saturday

NW - Northwest District (P1)

5/14/2017 TO 5/20/2017



<u>A/C</u>	<u>Offense Statute</u>	<u>Address</u>	<u>Reported Date</u>	<u>Dist</u>
<u>SPA1BS</u>				
C	BURGLARY-2ND DEG	6400 N ALBERTA ST	5/15/2017	P1
C	THEFT OF MOTOR VEHICLE	6800 N F ST	5/15/2017	P1
C	THEFT-2D (Motor Vehicle Parts or Accessories)	3000 W BEACON AVE	5/16/2017	P1
C	THEFT-3D (All Other Thefts)	6400 N ALBERTA ST	5/15/2017	P1
C	THEFT-3D (From Motor Vehicle)	4100 W EXCELL AVE	5/20/2017	P1
<u>SPA1FM</u>				
C	THEFT-3D (From Motor Vehicle)	1400 W SUMMERHILL CT	5/17/2017	P1
<u>SPA1IT</u>				
C	THEFT-1D (All Other Thefts)	5300 W WOODVIEW CT	5/19/2017	P1
<u>SPA1NH</u>				
C	ARSON-2ND DEG	700 W GORDON AVE	5/14/2017	P1
C	BURGLARY-2ND DEG	4600 N HOWARD ST	5/15/2017	P1
C	BURGLARY-2ND DEG	1300 W DECATUR AVE	5/20/2017	P1
C	BURGLARY-RESIDENTIAL	4300 N WASHINGTON ST	5/16/2017	P1
C	MAIL THEFT (All Others)	5300 N STEVENS ST	5/18/2017	P1
C	THEFT OF MOTOR VEHICLE	N MADISON ST / W WALTON AVE	5/17/2017	P1
C	THEFT-2D (From Motor Vehicle)	800 W KIERNAN AVE	5/18/2017	P1
C	THEFT-3D (All Other Thefts)	4100 N HAWTHORNE ST	5/15/2017	P1
C	THEFT-3D (All Other Thefts)	1600 W ROWAN AVE	5/17/2017	P1
C	THEFT-3D (All Other Thefts)	1600 W ROWAN AVE	5/17/2017	P1
C	THEFT-3D (All Other Thefts)	1000 W WELLESLEY AVE	5/19/2017	P1
C	THEFT-3D (From Building)	800 W CORA AVE	5/18/2017	P1
C	THEFT-3D (From Motor Vehicle)	100 W AMHERST CT	5/14/2017	P1
C	THEFT-3D (From Motor Vehicle)	5000 N POST ST	5/17/2017	P1
C	THEFT-3D (From Motor Vehicle)	4300 N LINCOLN ST	5/17/2017	P1
C	THEFT-3D (From Motor Vehicle)	4300 N LINCOLN ST	5/17/2017	P1
<u>SPA1NW</u>				
C	BURGLARY-2ND DEG	4300 W BROAD AVE	5/14/2017	P2
C	BURGLARY-2ND DEG	6000 N ASSEMBLY ST	5/15/2017	P1
C	BURGLARY-2ND DEG	1900 W WELLESLEY AVE	5/16/2017	P1
C	THEFT OF MOTOR VEHICLE	5300 W MANOR CREST ST	5/16/2017	P1
C	THEFT OF MOTOR VEHICLE	5200 N DRISCOLL BLVD	5/19/2017	P1
C	THEFT OF MOTOR VEHICLE	5600 W HOUSTON AVE	5/20/2017	P1
C	THEFT-1D (From Building)	2500 W BROAD AVE	5/20/2017	P1
C	THEFT-2D (From Building)	6000 N ASSEMBLY ST	5/15/2017	P1
C	THEFT-2D (From Building)	3500 W NORTHWEST BLVD	5/17/2017	P1
C	THEFT-2D (From Motor Vehicle)	3600 N MILTON ST	5/19/2017	P1

For protection of victim privacy, the entire address on sexual assault crimes has been redacted.

A/C	Offense Statute	Address	Reported Date	Dist
C	THEFT-3D (All Other Thefts)	2500 W WELLESLEY AVE	5/14/2017	P1
C	THEFT-3D (All Other Thefts)	2200 W CLEVELAND AVE	5/15/2017	P1
C	THEFT-3D (All Other Thefts)	4800 N OAK ST	5/15/2017	P1
C	THEFT-3D (All Other Thefts)	2300 W WELLESLEY AVE	5/15/2017	P1
C	THEFT-3D (All Other Thefts)	5700 N ASSEMBLY ST	5/16/2017	P1
C	THEFT-3D (All Other Thefts)	3600 N BELT ST	5/16/2017	P1
C	THEFT-3D (All Other Thefts)	4800 W NINE MILE RD	5/17/2017	P1
C	THEFT-3D (All Other Thefts)	3800 W WELLESLEY AVE	5/17/2017	P1
C	THEFT-3D (All Other Thefts)	2700 W MIDWICK AVE	5/19/2017	P1
C	THEFT-3D (All Other Thefts)	2800 W BROAD AVE	5/19/2017	P1
C	THEFT-3D (From Building)	2500 N BELT ST	5/16/2017	P1
C	THEFT-3D (From Building)	4000 W ROWAN AVE	5/16/2017	P1
C	THEFT-3D (From Building)	4000 W CROWN AVE	5/18/2017	P1
C	THEFT-3D (From Building)	5700 N ASSEMBLY ST	5/20/2017	P1
C	THEFT-3D (From Motor Vehicle)	4000 N ELM ST	5/18/2017	P1
A	THEFT-3D (From Motor Vehicle)	5100 W NORTHWEST BLVD	5/20/2017	P1
C	THEFT-3D (From Motor Vehicle)	5500 W NORTHWEST BLVD	5/20/2017	P1
A	THEFT-3D (Shoplifting)	2300 W WELLESLEY AVE	5/14/2017	P1
C	THEFT-3D (Shoplifting)	2500 W WELLESLEY AVE	5/14/2017	P1
C	THEFT-CITY (All Other Thefts)	2500 W NORTHWEST BLVD	5/15/2017	P1
C	VEHICLE PROWLING-2D/From Motor Vehicle	N ALBERTA ST / W LACROSSE AVE	5/14/2017	P1

POLICE SUMMARY - Ending: Saturday, May 20, 2017



NW - North Central District (P2)

Preliminary IBR Counts

NIBRS Categories (Part 1 Selected)		7 Day Comparison			28 Day Comparison			YTD Comparison		
		Current	Prior	Percent	Current	Prior	Percent	Current	Prior	Percent
Violent	Criminal Homicide	0	0		0	0		0		
	Rape	3	0		4	3	33.33%	19		
	Robbery - Commercial	0	0		0	0		3		
	Robbery - Person	0	0		1	0		5		
	Aggravated Assault - Non DV	0	0		5	8	-37.50%	28		
	Aggravated Assault - DV	1	3	-66.67%	8	1	700.00%	26		
Violent Total:		4	3	33.33%	18	12	50.00%	81		
Property	Burglary - Residential	1	4	-75.00%	10	15	-33.33%	65		
	Burglary Garage	0	3	-100.00%	5	5	0.00%	38		
	Burglary Commercial	1	1	0.00%	5	17	-70.59%	52		
	Larceny	29	38	-23.68%	112	100	12.00%	493		
	Vehicle Theft	6	5	20.00%	18	20	-10.00%	73		
	Arson	1	0		2	0		2		
Property Total:		38	51	-25.49%	152	157	-3.18%	723		
Preliminary Part 1 Crime Totals:		42	54	-22.22%	170	169	0.59%	804		
Current 7 Day Period:		5/14/2017 - 5/20/2017			Prior 7 Day Period:		5/7/2017 - 5/13/2017			
Current 28 Day Period:		4/23/2017 - 5/20/2017			Prior 28 Day Period:		3/26/2017 - 4/22/2017			
Current YTD Day Period:		1/1/2017 - 5/20/2017			Prior YTD Period:		1/1/2016 - 5/20/2016			

Prepared by SPD Crime Analysis Office - Monday, May 22, 2017

NOTE: SPD moved from UCR to the NIBRS reporting standard on 10/4/16 following the transition to a new RMS System. [Numbers on CompStat reports prior to this date should not be used as a comparison to those on this report.](#) Additional info on these reporting standards can be found on the FBI website: <https://ucr.fbi.gov/nibrs-overview>

This chart represents Preliminary counts of selected crime categories from Police Case Reports. Full statistical analysis to determine the confidence level of this data has not been performed. The % change columns on the preliminary counts differ from the percentage change on the NIBRS crime report, sometimes significantly. The CompStat report is designed for operational use and includes only selected NIBRS categories and coding less complex than full NIBRS rules. Official statistics for these and other NIBRS categories can be found on WASPC & FBI websites once available.



Sunday - Saturday

NW - Central District (P2)

5/14/2017 TO 5/20/2017



A/C	Offense Statute	Address	Reported Date	Dist
C	RAPE OF A CHILD-1D (RAPE)		5/16/2017	P2
SPA2EG				
C	ARSON-1D	1000 W MANSFIELD AVE	5/18/2017	P1
C	ASSAULT-2D	900 W MONTGOMERY AVE	5/18/2017	P1
C	MAIL THEFT (From a Building)	500 W SINTO AVE	5/15/2017	P2
C	RAPE-2ND (RAPE)		5/14/2017	P2
C	THEFT OF MOTOR VEHICLE	1500 W INDIANA AVE	5/15/2017	
A	THEFT OF MOTOR VEHICLE	1200 N LINCOLN ST	5/17/2017	P2
C	THEFT-1D (All Other Thefts)	1700 W MANSFIELD AVE	5/15/2017	P2
C	THEFT-2D (All Other Thefts)	1300 W MONTGOMERY AVE	5/17/2017	P2
C	THEFT-2D (From Building)	1300 W KNOX AVE	5/16/2017	P2
C	THEFT-2D (From Building)	1300 N ATLANTIC ST	5/18/2017	P2
C	THEFT-3D (All Other Thefts)	2000 N STEVENS ST	5/18/2017	P2
C	THEFT-3D (All Other Thefts)	2000 N STEVENS ST	5/18/2017	P2
C	THEFT-3D (From Building)	1900 W CLEVELAND AVE	5/15/2017	P2
C	THEFT-3D (From Building)	1900 N MONROE ST	5/16/2017	P2
C	THEFT-3D (From Motor Vehicle)	900 W CLEVELAND AVE	5/15/2017	P2
A	THEFT-3D (From Motor Vehicle)	2500 N CALISPEL ST	5/16/2017	P2
C	THEFT-3D (From Motor Vehicle)	1500 N MONROE ST	5/16/2017	P2
C	THEFT-3D (From Motor Vehicle)	1200 N LINCOLN ST	5/17/2017	P2
C	THEFT-3D (From Motor Vehicle)	W MAXWELL AVE / N HOWARD ST	5/19/2017	P2
A	THEFT-3D (From Motor Vehicle)	1300 W FREDERICK AVE	5/20/2017	P2
C	THEFT-3D (Shoplifting)	700 W BOONE AVE	5/19/2017	P2
SPA2RS				
C	THEFT-CITY (From Building)	900 N WASHINGTON ST	5/17/2017	P8
SPA2WC				
C	BURGLARY-2ND DEG	1400 W BROADWAY AVE	5/16/2017	P1
C	BURGLARY-RESIDENTIAL	1900 W GARDNER AVE	5/20/2017	P1
C	RAPE-3D (RAPE)		5/16/2017	P2
C	THEFT OF MOTOR VEHICLE	2200 W DEAN AVE	5/14/2017	P1
C	THEFT OF MOTOR VEHICLE	1900 W MALLON AVE	5/15/2017	P2
A	THEFT OF MOTOR VEHICLE	1500 W GARDNER AVE	5/17/2017	P2
C	THEFT-3D (All Other Thefts)	1700 N MAPLE ST	5/15/2017	P2
C	THEFT-3D (All Other Thefts)	1300 W BROADWAY AVE	5/18/2017	P2
C	THEFT-3D (From Building)	1700 W BOONE AVE	5/14/2017	P2
C	THEFT-3D (From Building)	1300 W BOONE AVE	5/15/2017	P2
C	THEFT-3D (From Building)	1400 W BROADWAY AVE	5/16/2017	P1

For protection of victim privacy, the entire address on sexual assault crimes has been redacted.

A/C	Offense Statute	Address	Reported Date	Dist
C	THEFT-3D (From Building)	1500 W BOONE AVE	5/16/2017	P2
C	THEFT-3D (From Motor Vehicle)	1900 W DEAN AVE	5/15/2017	P2
C	THEFT-3D (From Motor Vehicle)	1400 W HIGHLINE LN	5/17/2017	P2
C	THEFT-3D (From Motor Vehicle)	2700 W SINTO AVE	5/17/2017	P2
C	THEFT-3D (From Motor Vehicle)	1100 W SUMMIT PKWY	5/18/2017	P2
A	THEFT-3D (From Motor Vehicle)	W DEAN AVE / N WALNUT ST	5/19/2017	P2
C	THEFT-3D (Motor Vehicle Parts or Accessories)	1900 W MALLON AVE	5/15/2017	P2

SPA2WH

C	THEFT OF MOTOR VEHICLE	4100 W FORT GEORGE WRIGHT DR	5/14/2017	P1
---	------------------------	------------------------------	-----------	----

POLICE SUMMARY - Ending: Saturday, May 20, 2017



NE - Neva-Wood District (P3)

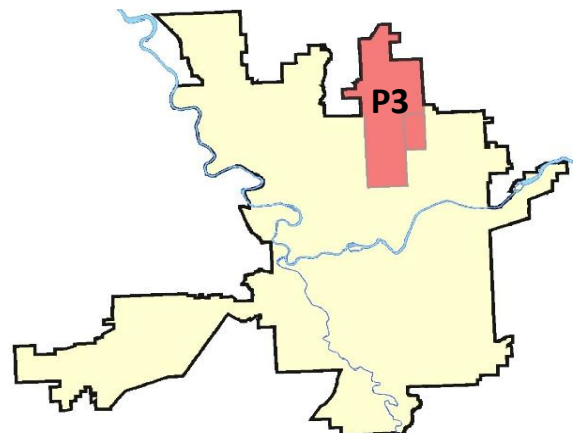
Preliminary IBR Counts

NIBRS Categories (Part 1 Selected)		7 Day Comparison			28 Day Comparison			YTD Comparison		
		Current	Prior	Percent	Current	Prior	Percent	Current	Prior	Percent
Violent	Criminal Homicide	0	0		0	0		1		
	Rape	2	2	0.00%	4	4	0.00%	17		
	Robbery - Commercial	0	0		0	5	-100.00%	15		
	Robbery - Person	0	1	-100.00%	1	2	-50.00%	7		
	Aggravated Assault - Non DV	0	0		1	5	-80.00%	22		
	Aggravated Assault - DV	1	1	0.00%	3	6	-50.00%	25		
Violent Total:		3	4	-25.00%	9	22	-59.09%	87		
Property	Burglary - Residential	6	1	500.00%	15	20	-25.00%	87		
	Burglary Garage	2	1	100.00%	8	10	-20.00%	39		
	Burglary Commercial	2	2	0.00%	11	5	120.00%	32		
	Larceny	67	61	9.84%	253	250	1.20%	1137		
	Vehicle Theft	8	16	-50.00%	41	48	-14.58%	171		
	Arson	0	0		0	0		0		
Property Total:		85	81	4.94%	328	333	-1.50%	1466		
Preliminary Part 1 Crime Totals:		88	85	3.53%	337	355	-5.07%	1553		
Current 7 Day Period:		5/14/2017 - 5/20/2017			Prior 7 Day Period:		5/7/2017 - 5/13/2017			
Current 28 Day Period:		4/23/2017 - 5/20/2017			Prior 28 Day Period:		3/26/2017 - 4/22/2017			
Current YTD Day Period:		1/1/2017 - 5/20/2017			Prior YTD Period:		1/1/2016 - 5/20/2016			

Prepared by SPD Crime Analysis Office - Monday, May 22, 2017

NOTE: SPD moved from UCR to the NIBRS reporting standard on 10/4/16 following the transition to a new RMS System. [Numbers on CompStat reports prior to this date should not be used as a comparison to those on this report.](#) Additional info on these reporting standards can be found on the FBI website: <https://ucr.fbi.gov/nibrs-overview>

This chart represents Preliminary counts of selected crime categories from Police Case Reports. Full statistical analysis to determine the confidence level of this data has not been performed. The % change columns on the preliminary counts differ from the percentage change on the NIBRS crime report, sometimes significantly. The CompStat report is designed for operational use and includes only selected NIBRS categories and coding less complex than full NIBRS rules. Official statistics for these and other NIBRS categories can be found on WASPC & FBI websites once available.



Sunday - Saturday

NE - Neva-Wood District (P3)

5/14/2017 TO 5/20/2017



A/C	Offense Statute	Address	Reported Date	Dist
C	RAPE OF A CHILD-3D (RAPE)		5/17/2017	P3
SPB3NL				
C	ASSAULT-2D	6100 N LIDGERWOOD ST	5/16/2017	P3
C	BURGLARY-2ND DEG	100 E MAGNESIUM RD	5/15/2017	P4
C	BURGLARY-2ND DEG	7800 N WILDING DR	5/15/2017	P3
C	BURGLARY-2ND DEG	9200 N COLTON ST	5/16/2017	P2
C	BURGLARY-RESIDENTIAL	1400 E CLOVER AVE	5/15/2017	P4
C	BURGLARY-RESIDENTIAL	1400 E CLOVER AVE	5/15/2017	P4
C	BURGLARY-RESIDENTIAL	500 E SANSON AVE	5/15/2017	
C	BURGLARY-RESIDENTIAL	800 E OLYMPIC AVE	5/18/2017	P3
C	BURGLARY-RESIDENTIAL	200 E COURTLAND AVE	5/18/2017	P4
C	MAIL THEFT (All Others)	8400 N NEVADA ST	5/15/2017	
C	MAIL THEFT (All Others)	8100 N WILDING DR	5/18/2017	P3
C	THEFT OF MOTOR VEHICLE	8400 N NEVADA ST	5/15/2017	
C	THEFT OF MOTOR VEHICLE	6000 N RUBY ST	5/15/2017	
C	THEFT OF MOTOR VEHICLE	N ADDISON ST / E SANSON AVE	5/17/2017	P3
C	THEFT OF MOTOR VEHICLE	900 E EMPIRE AVE	5/17/2017	P3
C	THEFT OF MOTOR VEHICLE	6300 N HELENA ST	5/17/2017	P3
C	THEFT OF MOTOR VEHICLE	8900 N COLTON ST	5/18/2017	P3
C	THEFT OF MOTOR VEHICLE	8400 N NEVADA ST	5/19/2017	P4
C	THEFT OF MOTOR VEHICLE	1100 E COZZA DR	5/20/2017	P4
C	THEFT-1D (From Building)	8100 N WILDING DR	5/18/2017	P3
C	THEFT-1D (From Motor Vehicle)	8700 N HILL N DALE ST	5/17/2017	P3
C	THEFT-2D (All Other Thefts)	900 E NEBRASKA AVE	5/15/2017	P3
A	THEFT-2D (All Other Thefts)	1000 E SHARPSBURG AVE	5/16/2017	P3
C	THEFT-2D (All Other Thefts)	7700 N WILDING DR	5/17/2017	P3
C	THEFT-2D (All Other Thefts)	500 E WILDING AVE	5/19/2017	P3
C	THEFT-2D (From Building)	8400 N NEVADA ST	5/15/2017	P4
C	THEFT-2D (From Building)	200 E WEDGEWOOD AVE	5/17/2017	P3
C	THEFT-2D (Motor Vehicle Parts or Accessories)	5200 N NEVADA ST	5/16/2017	P3
C	THEFT-2D (Shoplifting)	4700 N DIVISION ST	5/16/2017	P3
C	THEFT-3D (All Other Thefts)	3800 N LIDGERWOOD ST	5/15/2017	P3
C	THEFT-3D (All Other Thefts)	7900 N DIVISION ST	5/15/2017	P3
C	THEFT-3D (All Other Thefts)	500 E WALTON AVE	5/16/2017	P3
C	THEFT-3D (All Other Thefts)	1200 E WESTVIEW CT	5/16/2017	P3
C	THEFT-3D (All Other Thefts)	8000 N WILDING DR	5/16/2017	P3
C	THEFT-3D (All Other Thefts)	9600 N DIVISION ST	5/17/2017	P3
C	THEFT-3D (All Other Thefts)	0 E RICH AVE	5/17/2017	P3

For protection of victim privacy, the entire address on sexual assault crimes has been redacted.

A/C	Offense Statute	Address	Reported Date	Dist
C	THEFT-3D (All Other Thefts)	9200 N COLTON ST	5/20/2017	P3
C	THEFT-3D (All Other Thefts)	4300 N DIVISION ST	5/20/2017	P3
C	THEFT-3D (From Building)	5800 N DIVISION ST	5/15/2017	P3
C	THEFT-3D (From Building)	1700 E LINCOLN RD	5/15/2017	P3
C	THEFT-3D (From Building)	1200 E WESTVIEW CT	5/17/2017	P3
C	THEFT-3D (From Building)	6800 N CRESTLINE ST	5/18/2017	P3
C	THEFT-3D (From Building)	500 E GORDON AVE	5/18/2017	P3
C	THEFT-3D (From Building)	200 E DALTON AVE	5/18/2017	P3
C	THEFT-3D (From Building)	500 E GORDON AVE	5/19/2017	P4
C	THEFT-3D (From Motor Vehicle)	8200 N STANDARD ST	5/14/2017	P3
C	THEFT-3D (From Motor Vehicle)	7600 N DIVISION ST	5/14/2017	P3
C	THEFT-3D (From Motor Vehicle)	6600 N DIVISION ST	5/15/2017	P3
C	THEFT-3D (From Motor Vehicle)	300 E LIBERTY AVE	5/15/2017	P3
C	THEFT-3D (From Motor Vehicle)	8400 N GENERAL GRANT WAY	5/16/2017	P3
C	THEFT-3D (From Motor Vehicle)	600 E COURTLAND AVE	5/16/2017	P3
A	THEFT-3D (From Motor Vehicle)	N DIVISION ST / W HOERNER AVE	5/17/2017	P3
C	THEFT-3D (From Motor Vehicle)	1700 E LINCOLN RD	5/18/2017	P3
C	THEFT-3D (From Motor Vehicle)	7700 N CRESTLINE ST	5/19/2017	SPB
C	THEFT-3D (From Motor Vehicle)	1300 E ROWAN AVE	5/19/2017	P3
C	THEFT-3D (From Motor Vehicle)	3300 N DIVISION ST	5/20/2017	P3
C	THEFT-3D (Motor Vehicle Parts or Accessories)	6300 N HELENA ST	5/16/2017	P3
C	THEFT-3D (Motor Vehicle Parts or Accessories)	7700 N CRESTLINE ST	5/19/2017	SPB
C	THEFT-3D (Shoplifting)	4700 N DIVISION ST	5/14/2017	P2
C	THEFT-3D (Shoplifting)	4700 N DIVISION ST	5/15/2017	P3
C	THEFT-3D (Shoplifting)	6400 N DIVISION ST	5/16/2017	P3
C	THEFT-3D (Shoplifting)	4700 N DIVISION ST	5/16/2017	P3
C	THEFT-3D (Shoplifting)	4700 N DIVISION ST	5/16/2017	P3
C	THEFT-3D (Shoplifting)	4700 N DIVISION ST	5/17/2017	P3
C	THEFT-3D (Shoplifting)	7300 N DIVISION ST	5/17/2017	P3
C	THEFT-3D (Shoplifting)	4700 N DIVISION ST	5/17/2017	P3
C	THEFT-3D (Shoplifting)	9100 N DIVISION ST	5/18/2017	P3
C	THEFT-3D (Shoplifting)	5800 N DIVISION ST	5/19/2017	P3
C	THEFT-3D (Shoplifting)	6600 N DIVISION ST	5/19/2017	P3
C	THEFT-3D (Shoplifting)	9200 N COLTON ST	5/20/2017	P3
C	THEFT-3D (Shoplifting)	9700 N NEWPORT HWY	5/20/2017	P4
C	THEFT-CITY (From Building)	N STANDARD ST / E WEDGEWOOD AVE	5/17/2017	P3
C	THEFT-CITY (From Motor Vehicle)	8400 N NEVADA ST	5/15/2017	
C	THEFT-CITY (Shoplifting)	9200 N COLTON ST	5/14/2017	P3
C	THEFT-CITY (Shoplifting)	9100 N NEWPORT HWY	5/16/2017	P4
C	THEFT-CITY (Shoplifting)	9100 N NEWPORT HWY	5/18/2017	P4
C	THEFT-CITY (Shoplifting)	9500 N NEWPORT HWY	5/20/2017	P4
C	THEFT-CITY (Shoplifting)	9500 N NEWPORT HWY	5/20/2017	P2
C	VEHICLE PROWLING-2D/From Motor Vehicle	9200 N COLTON ST	5/17/2017	P3

For protection of victim privacy, the entire address on sexual assault crimes has been redacted.

A/C	Offense Statute	Address	Reported Date	Dist
<u>SPB3WH</u>				
C	BURGLARY-1D	1400 E EVERETT AVE	5/16/2017	P4
C	BURGLARY-2ND DEG	5500 N HELENA ST	5/17/2017	P3
C	RAPE-2ND (RAPE)		5/14/2017	P4
C	THEFT-1D (All Other Thefts)	1400 E EVERETT AVE	5/16/2017	P4
C	THEFT-3D (From Building)	1600 E DALKE AVE	5/17/2017	P3
C	THEFT-3D (From Building)	5500 N HELENA ST	5/17/2017	P3
C	THEFT-3D (From Building)	1600 E WABASH AVE	5/19/2017	P3
C	THEFT-3D (From Motor Vehicle)	1700 E EVERETT AVE	5/18/2017	P3

POLICE SUMMARY - Ending: Saturday, May 20, 2017



NE - Northeast District (P4)

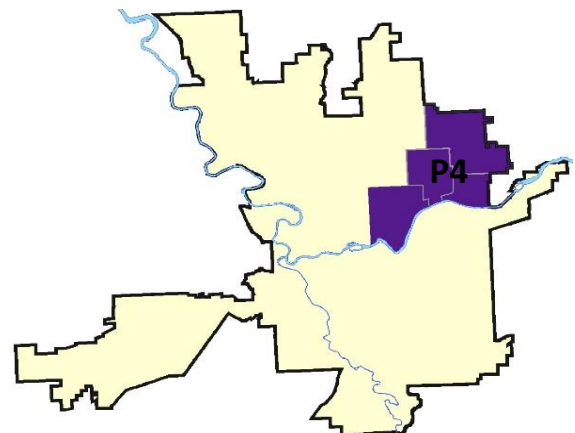
Preliminary IBR Counts

NIBRS Categories (Part 1 Selected)		7 Day Comparison			28 Day Comparison			YTD Comparison		
		Current	Prior	Percent	Current	Prior	Percent	Current	Prior	Percent
Violent	Criminal Homicide	0	0		0	0		1		
	Rape	2	1	100.00%	7	0		19		
	Robbery - Commercial	1	0		2	2	0.00%	10		
	Robbery - Person	3	0		3	1	200.00%	9		
	Aggravated Assault - Non DV	3	0		5	4	25.00%	21		
	Aggravated Assault - DV	1	2	-50.00%	7	4	75.00%	20		
Violent Total:		10	3	233.33%	24	11	118.18%	80		
Property	Burglary - Residential	2	4	-50.00%	14	12	16.67%	57		
	Burglary Garage	1	1	0.00%	3	8	-62.50%	25		
	Burglary Commercial	2	2	0.00%	6	5	20.00%	28		
	Larceny	38	35	8.57%	135	134	0.75%	571		
	Vehicle Theft	5	3	66.67%	22	19	15.79%	114		
	Arson	0	0		0	1	-100.00%	1		
Property Total:		48	45	6.67%	180	179	0.56%	796		
Preliminary Part 1 Crime Totals:		58	48	20.83%	204	190	7.37%	876		
Current 7 Day Period:		5/14/2017 - 5/20/2017			Prior 7 Day Period:		5/7/2017 - 5/13/2017			
Current 28 Day Period:		4/23/2017 - 5/20/2017			Prior 28 Day Period:		3/26/2017 - 4/22/2017			
Current YTD Day Period:		1/1/2017 - 5/20/2017			Prior YTD Period:		1/1/2016 - 5/20/2016			

Prepared by SPD Crime Analysis Office - Monday, May 22, 2017

NOTE: SPD moved from UCR to the NIBRS reporting standard on 10/4/16 following the transition to a new RMS System. [Numbers on CompStat reports prior to this date should not be used as a comparison to those on this report.](#) Additional info on these reporting standards can be found on the FBI website: <https://ucr.fbi.gov/nibrs-overview>

This chart represents Preliminary counts of selected crime categories from Police Case Reports. Full statistical analysis to determine the confidence level of this data has not been performed. The % change columns on the preliminary counts differ from the percentage change on the NIBRS crime report, sometimes significantly. The CompStat report is designed for operational use and includes only selected NIBRS categories and coding less complex than full NIBRS rules. Official statistics for these and other NIBRS categories can be found on WASPC & FBI websites once available.



Sunday - Saturday

NE - Northeast District (P4)

5/14/2017 TO 5/20/2017



<u>A/C</u>	<u>Offense Statute</u>	<u>Address</u>	<u>Reported Date</u>	<u>Dist</u>
C	ASSAULT-1D		5/14/2017	P4
C	ASSAULT-2D		5/15/2017	P4
C	ROBBERY-1D (All Except Purse Snatching)		5/14/2017	P4
C	ROBBERY-2D (All Except Purse Snatching)		5/15/2017	P4
<u>SPB4BE</u>				
C	MAIL THEFT (All Others)	4100 N REGAL ST	5/17/2017	P4
C	RAPE OF A CHILD-2D (RAPE)		5/18/2017	
C	RAPE-3D (RAPE)		5/17/2017	P4
C	THEFT OF MOTOR VEHICLE	2700 N MARTIN ST	5/14/2017	P4
C	THEFT OF MOTOR VEHICLE	E GORDON AVE / N LACEY ST	5/15/2017	P4
C	THEFT OF MOTOR VEHICLE	3900 N MARKET ST	5/19/2017	P4
C	THEFT OF MOTOR VEHICLE	4100 N REGAL ST	5/20/2017	P4
C	THEFT-2D (From Building)	1600 E LONGFELLOW AVE	5/19/2017	P4
C	THEFT-3D (All Other Thefts)	1800 E PROVIDENCE AVE	5/15/2017	P4
C	THEFT-3D (All Other Thefts)	2300 E EUCLID AVE	5/17/2017	P4
C	THEFT-3D (From Motor Vehicle)	3900 N MARKET ST	5/14/2017	P4
<u>SPB4HI</u>				
C	ASSAULT-2D	2100 E JOSEPH AVE	5/18/2017	P4
C	ASSAULT-2D	3600 E BROAD AVE	5/19/2017	P4
C	BURGLARY-2ND DEG	4400 E LONGFELLOW AVE	5/19/2017	P4
C	BURGLARY-RESIDENTIAL	3000 E BROAD AVE	5/17/2017	P4
C	BURGLARY-RESIDENTIAL	3500 E QUEEN AVE	5/20/2017	P4
C	MAIL THEFT (All Others)	4900 N COOK ST	5/17/2017	P4
C	ROBBERY-1D (All Except Purse Snatching)	2100 E JOSEPH AVE	5/18/2017	P4
C	ROBBERY-1D (All Except Purse Snatching)	E EVERETT AVE / N MARKET ST	5/20/2017	P4
C	THEFT-3D (All Other Thefts)	2600 E DIAMOND AVE	5/17/2017	P4
C	THEFT-3D (From Building)	3000 E BROAD AVE	5/16/2017	P4
C	THEFT-CITY (From Building)	3000 E BROAD AVE	5/19/2017	P4
<u>SPB4LO</u>				
C	BURGLARY-2ND DEG	600 E NORA AVE	5/14/2017	P4
C	BURGLARY-2ND DEG	2500 N DIVISION ST	5/20/2017	P3
C	THEFT OF MOTOR VEHICLE	2500 N PERRY ST	5/16/2017	P2
C	THEFT-2D (From Building)	200 E MISSION AVE	5/14/2017	P2
C	THEFT-2D (From Building)	1000 E BOONE AVE	5/17/2017	P4
C	THEFT-2D (From Motor Vehicle)	N HAMILTON ST / E SINTO AVE	5/17/2017	P4
C	THEFT-3D (All Other Thefts)	400 E BALDWIN AVE	5/14/2017	P4
C	THEFT-3D (All Other Thefts)	200 E MISSION AVE	5/14/2017	P4

For protection of victim privacy, the entire address on sexual assault crimes has been redacted.

A/C	Offense Statute	Address	Reported Date	Dist
C	THEFT-3D (All Other Thefts)	1200 E MISSION AVE	5/15/2017	P4
C	THEFT-3D (All Other Thefts)	2200 N DAKOTA ST	5/15/2017	P4
C	THEFT-3D (All Other Thefts)	800 E SHARP AVE	5/16/2017	P4
C	THEFT-3D (All Other Thefts)	1500 E ILLINOIS AVE	5/18/2017	P4
C	THEFT-3D (All Other Thefts)	1000 E SHARP AVE	5/19/2017	SPB
C	THEFT-3D (From Motor Vehicle)	1000 E SINTO AVE	5/14/2017	P2
C	THEFT-3D (From Motor Vehicle)	100 E DESMET AVE	5/17/2017	P4
C	THEFT-3D (From Motor Vehicle)	N COLUMBUS ST / E BALDWIN AVE	5/18/2017	P4
C	THEFT-3D (Motor Vehicle Parts or Accessories)	E ILLINOIS AVE / N PERRY ST	5/17/2017	P4
C	THEFT-3D (Shoplifting)	200 E NORTH FOOTHILLS DR	5/14/2017	P4
C	THEFT-3D (Shoplifting)	900 E MISSION AVE	5/16/2017	P4
C	THEFT-3D (Shoplifting)	1500 E ILLINOIS AVE	5/18/2017	P4
C	THEFT-3D (Shoplifting)	900 E MISSION AVE	5/19/2017	P4
C	THEFT-3D (Shoplifting)	1700 N DIVISION ST	5/20/2017	P4
C	THEFT-CITY (All Other Thefts)	1300 N RUBY ST	5/15/2017	
C	THEFT-CITY (From Building)	200 E MISSION AVE	5/14/2017	P2
C	THEFT-CITY (From Building)	500 E MISSION AVE	5/18/2017	P2
C	THEFT-CITY (Shoplifting)	2400 N DIVISION ST	5/17/2017	P4
C	THEFT-CITY (Shoplifting)	2400 N DIVISION ST	5/19/2017	P2
C	VEHICLE PROWLING-2D/From Motor Vehicle	1300 N SUPERIOR ST	5/14/2017	P4
C	VEHICLE PROWLING-2D/From Motor Vehicle	1300 N ADDISON ST	5/18/2017	P4

SPB4MI

C	THEFT-2D (Motor Vehicle Parts or Accessories)	3000 N MARKET ST	5/20/2017	P4
C	THEFT-3D (All Other Thefts)	3800 E CLEVELAND AVE	5/19/2017	P4
C	THEFT-3D (From Motor Vehicle)	2600 N MARKET ST	5/15/2017	P4

SPOKANE POLICE DEPARTMENT



SOUTH **Police Service Area**

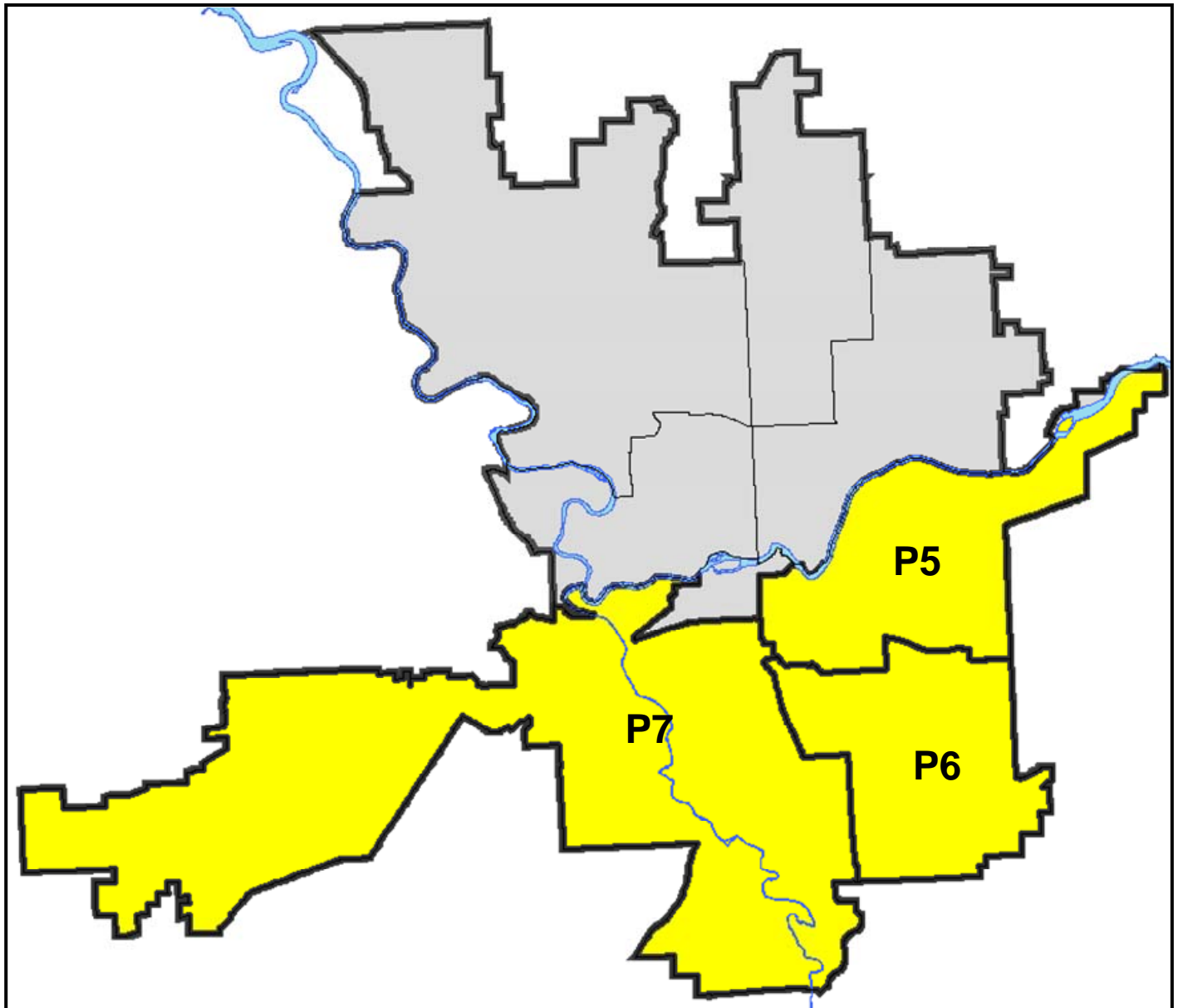
PSA Commander

Captain Dave Richards

South Central District (P5)

Southeast District (P6)

Southwest District (P7)



POLICE SUMMARY - Ending: Saturday, May 20, 2017

SOUTH PRECINCT (P5, P6, and P7)



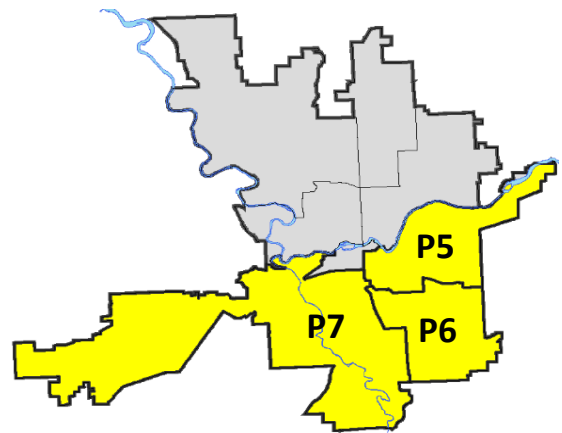
Preliminary IBR Counts

NIBRS Categories (Part 1 Selected)		7 Day Comparison			28 Day Comparison			YTD Comparison		
		Current	Prior	Percent	Current	Prior	Percent	Current	Prior	Percent
Violent	Criminal Homicide	0	0		0	0		0		
	Rape	1	6	-83.33%	10	5	100.00%	35		
	Robbery - Commercial	0	0		0	2	-100.00%	3		
	Robbery - Person	1	1	0.00%	2	8	-75.00%	25		
	Aggravated Assault - Non DV	2	2	0.00%	7	6	16.67%	47		
	Aggravated Assault - DV	2	3	-33.33%	10	6	66.67%	39		
Violent Total:		6	12	-50.00%	29	27	7.41%	149		
Property	Burglary - Residential	10	10	0.00%	37	33	12.12%	144		
	Burglary Garage	3	6	-50.00%	25	16	56.25%	84		
	Burglary Commercial	9	0		18	6	200.00%	56		
	Larceny	81	79	2.53%	301	300	0.33%	1237		
	Vehicle Theft	9	14	-35.71%	50	43	16.28%	254		
	Arson	1	0		1	1	0.00%	3		
Property Total:		113	109	3.67%	432	399	8.27%	1778		
Preliminary Part 1 Crime Totals:		119	121	-1.65%	461	426	8.22%	1927		
Current 7 Day Period:		5/14/2017 - 5/20/2017			Prior 7 Day Period:		5/7/2017 - 5/13/2017			
Current 28 Day Period:		4/23/2017 - 5/20/2017			Prior 28 Day Period:		3/26/2017 - 4/22/2017			
Current YTD Day Period:		1/1/2017 - 5/20/2017			Prior YTD Period:		1/1/2016 - 5/20/2016			

Prepared by SPD Crime Analysis Office - Monday, May 22, 2017

NOTE: SPD moved from UCR to the NIBRS reporting standard on 10/4/16 following the transition to a new RMS System. [Numbers on CompStat reports prior to this date should not be used as a comparison to those on this report.](#) Additional info on these reporting standards can be found on the FBI website: <https://ucr.fbi.gov/nibrs-overview>

This chart represents Preliminary counts of selected crime categories from Police Case Reports. Full statistical analysis to determine the confidence level of this data has not been performed. The % change columns on the preliminary counts differ from the percentage change on the NIBRS crime report, sometimes significantly. The CompStat report is designed for operational use and includes only selected NIBRS categories and coding less complex than full NIBRS rules. Official statistics for these and other NIBRS categories can be found on WASPC & FBI websites once available.



POLICE SUMMARY - Ending: Saturday, May 20, 2017



SE - South Central District (P5)

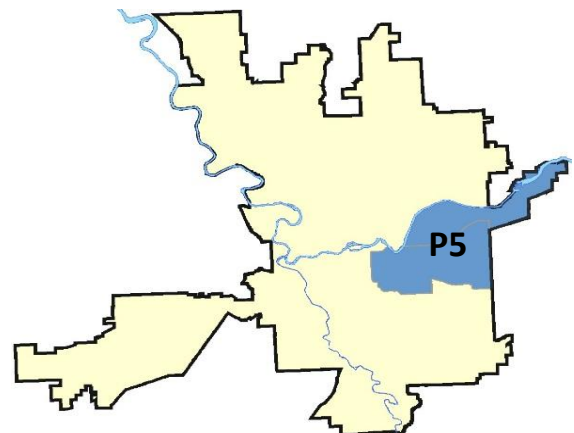
Preliminary IBR Counts

NIBRS Categories (Part 1 Selected)		7 Day Comparison			28 Day Comparison			YTD Comparison		
		Current	Prior	Percent	Current	Prior	Percent	Current	Prior	Percent
Violent	Criminal Homicide	0	0		0	0		0		
	Rape	1	3	-66.67%	5	2	150.00%	16		
	Robbery - Commercial	0	0		0	1	-100.00%	1		
	Robbery - Person	0	0		0	3	-100.00%	14		
	Aggravated Assault - Non DV	0	0		0	1	-100.00%	21		
	Aggravated Assault - DV	0	0		3	2	50.00%	16		
Violent Total:		1	3	-66.67%	8	9	-11.11%	68		
Property	Burglary - Residential	3	5	-40.00%	13	17	-23.53%	61		
	Burglary Garage	1	0		3	4	-25.00%	14		
	Burglary Commercial	3	0		9	4	125.00%	36		
	Larceny	29	29	0.00%	109	115	-5.22%	498		
	Vehicle Theft	2	7	-71.43%	24	24	0.00%	133		
	Arson	0	0		0	0		0		
Property Total:		38	41	-7.32%	158	164	-3.66%	742		
Preliminary Part 1 Crime Totals:		39	44	-11.36%	166	173	-4.05%	810		
Current 7 Day Period:		5/14/2017 - 5/20/2017			Prior 7 Day Period:		5/7/2017 - 5/13/2017			
Current 28 Day Period:		4/23/2017 - 5/20/2017			Prior 28 Day Period:		3/26/2017 - 4/22/2017			
Current YTD Day Period:		1/1/2017 - 5/20/2017			Prior YTD Period:		1/1/2016 - 5/20/2016			

Prepared by SPD Crime Analysis Office - Monday, May 22, 2017

NOTE: SPD moved from UCR to the NIBRS reporting standard on 10/4/16 following the transition to a new RMS System. [Numbers on CompStat reports prior to this date should not be used as a comparison to those on this report.](#) Additional info on these reporting standards can be found on the FBI website: <https://ucr.fbi.gov/nibrs-overview>

This chart represents Preliminary counts of selected crime categories from Police Case Reports. Full statistical analysis to determine the confidence level of this data has not been performed. The % change columns on the preliminary counts differ from the percentage change on the NIBRS crime report, sometimes significantly. The CompStat report is designed for operational use and includes only selected NIBRS categories and coding less complex than full NIBRS rules. Official statistics for these and other NIBRS categories can be found on WASPC & FBI websites once available.



Sunday - Saturday

SE - South Central District (P5)

5/14/2017 TO 5/20/2017



A/C	Offense Statute	Address	Reported Date	Dist
C	THEFT-CITY (From Motor Vehicle)	214 W 6TH 309	5/20/2017	P5
<u>SPC5EC</u>				
C	BURGLARY-2ND DEG	500 N FREYA ST	5/18/2017	P6
C	BURGLARY-2ND DEG	4000 E MAIN AVE	5/19/2017	P6
C	BURGLARY-2ND DEG	0 N NAPA ST	5/19/2017	P5
A	BURGLARY-RESIDENTIAL	2700 E HARTSON AVE	5/14/2017	P6
C	BURGLARY-RESIDENTIAL	3200 E 4TH AVE	5/17/2017	P6
C	MAIL THEFT (All Others)	2700 E 4TH AVE	5/19/2017	P6
C	RAPE-3D (RAPE)		5/14/2017	P5
C	THEFT OF MOTOR VEHICLE	S SHERMAN ST / E 9TH AVE	5/16/2017	P7
C	THEFT OF MOTOR VEHICLE	0 N NAPA ST	5/19/2017	P5
C	THEFT(FIREARM) (All Other)	600 S RICHARD ALLEN CT	5/15/2017	P5
C	THEFT-1D (All Other Thefts)	3600 E HARTSON AVE	5/19/2017	P5
C	THEFT-2D (All Other Thefts)	100 S THOR ST	5/15/2017	P5
C	THEFT-2D (All Other Thefts)	400 S THOR ST	5/19/2017	P6
C	THEFT-2D (From Building)	600 E 9TH AVE	5/17/2017	P5
C	THEFT-2D (From Motor Vehicle)	3800 E 9TH AVE	5/14/2017	P5
C	THEFT-2D (Motor Vehicle Parts or Accessories)	4100 E SPRAGUE AVE	5/19/2017	P5
C	THEFT-3D (All Other Thefts)	100 S DIVISION ST	5/16/2017	P5
C	THEFT-3D (From Building)	400 E SPRAGUE AVE	5/20/2017	P5
A	THEFT-3D (From Motor Vehicle)	3800 E 6TH AVE	5/14/2017	P5
C	THEFT-3D (From Motor Vehicle)	400 S HAVEN ST	5/15/2017	P5
C	THEFT-3D (From Motor Vehicle)	N DIVISION ST / E MAIN AVE	5/17/2017	P8
C	THEFT-3D (From Motor Vehicle)	100 E SPRAGUE AVE	5/17/2017	P5
C	THEFT-3D (From Motor Vehicle)	100 E SPRAGUE AVE	5/17/2017	P5
A	THEFT-3D (From Motor Vehicle)	500 E 3RD AVE	5/19/2017	P5
C	THEFT-3D (From Motor Vehicle)	500 S ARTHUR ST	5/20/2017	P5
A	THEFT-3D (From Motor Vehicle)	800 E HARTSON AVE	5/20/2017	P5
C	THEFT-3D (From Motor Vehicle)	1100 E 8TH AVE	5/20/2017	P5
C	THEFT-3D (From Motor Vehicle)	1200 E SPRAGUE AVE	5/20/2017	P5
C	THEFT-3D (From Motor Vehicle)	S RAY ST / E 5TH AVE	5/20/2017	P5
C	THEFT-3D (From Motor Vehicle)	1000 E 8TH AVE	5/20/2017	P5
C	THEFT-3D (Shoplifting)	3000 E SPRAGUE AVE	5/19/2017	P5
C	THEFT-3D (Shoplifting)	300 S ALTAMONT ST	5/19/2017	P5
C	THEFT-CITY (Shoplifting)	400 S THOR ST	5/16/2017	P6
C	THEFT-CITY (Shoplifting)	1500 E SPRAGUE AVE	5/17/2017	P6

SPC5GP

<u>A/C</u>	<u>Offense Statute</u>	<u>Address</u>	<u>Reported Date</u>	<u>Dist</u>
C	BURGLARY-RESIDENTIAL	1900 E DESMET AVE	5/17/2017	P5
C	THEFT-3D (From Motor Vehicle)	3100 E MARSHALL AVE	5/16/2017	P5
C	THEFT-3D (From Motor Vehicle)	1800 N GREENE ST	5/19/2017	P5

POLICE SUMMARY - Ending: Saturday, May 20, 2017



SE - Southeast District (P6)

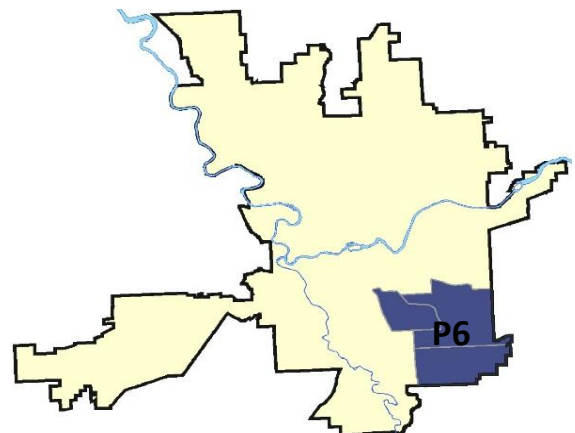
Preliminary IBR Counts

NIBRS Categories (Part 1 Selected)		7 Day Comparison			28 Day Comparison			YTD Comparison		
		Current	Prior	Percent	Current	Prior	Percent	Current	Prior	Percent
Violent	Criminal Homicide	0	0		0	0		0		
	Rape	0	0		1	3	-66.67%	10		
	Robbery - Commercial	0	0		0	0		1		
	Robbery - Person	1	1	0.00%	2	1	100.00%	7		
	Aggravated Assault - Non DV	0	0		2	4	-50.00%	12		
	Aggravated Assault - DV	2	2	0.00%	4	2	100.00%	9		
Violent Total:		3	3	0.00%	9	10	-10.00%	39		
Property	Burglary - Residential	2	2	0.00%	6	8	-25.00%	34		
	Burglary Garage	1	1	0.00%	7	9	-22.22%	40		
	Burglary Commercial	2	0		2	0		6		
	Larceny	20	24	-16.67%	78	84	-7.14%	323		
	Vehicle Theft	2	2	0.00%	9	10	-10.00%	48		
	Arson	1	0		1	0		1		
Property Total:		28	29	-3.45%	103	111	-7.21%	452		
Preliminary Part 1 Crime Totals:		31	32	-3.13%	112	121	-7.44%	491		
Current 7 Day Period:		5/14/2017 - 5/20/2017			Prior 7 Day Period:		5/7/2017 - 5/13/2017			
Current 28 Day Period:		4/23/2017 - 5/20/2017			Prior 28 Day Period:		3/26/2017 - 4/22/2017			
Current YTD Day Period:		1/1/2017 - 5/20/2017			Prior YTD Period:		1/1/2016 - 5/20/2016			

Prepared by SPD Crime Analysis Office - Monday, May 22, 2017

NOTE: SPD moved from UCR to the NIBRS reporting standard on 10/4/16 following the transition to a new RMS System. [Numbers on CompStat reports prior to this date should not be used as a comparison to those on this report.](#) Additional info on these reporting standards can be found on the FBI website: <https://ucr.fbi.gov/nibrs-overview>

This chart represents Preliminary counts of selected crime categories from Police Case Reports. Full statistical analysis to determine the confidence level of this data has not been performed. The % change columns on the preliminary counts differ from the percentage change on the NIBRS crime report, sometimes significantly. The CompStat report is designed for operational use and includes only selected NIBRS categories and coding less complex than full NIBRS rules. Official statistics for these and other NIBRS categories can be found on WASPC & FBI websites once available.



Sunday - Saturday

SE - Southeast District (P6)

5/14/2017 TO 5/20/2017



A/C	Offense Statute	Address	Reported Date	Dist
C	ARSON-2ND DEG		5/15/2017	P6
<u>SPC6LH</u>				
C	ASSAULT-2D	3500 S SMITH ST	5/19/2017	P6
C	BURGLARY-2ND DEG	2700 E 31ST AVE	5/15/2017	P6
C	BURGLARY-2ND DEG	2800 E 30TH AVE	5/20/2017	P5
C	BURGLARY-RESIDENTIAL	3100 E 14TH AVE	5/19/2017	P6
C	ROBBERY-2D (All Except Purse Snatching)	3100 S MOUNT VERNON ST	5/15/2017	
C	THEFT OF MOTOR VEHICLE	3100 S MOUNT VERNON ST	5/15/2017	
C	THEFT OF MOTOR VEHICLE	3300 S ALTAMONT ST	5/17/2017	P6
C	THEFT-3D (All Other Thefts)	E 28TH AVE / S RAY ST	5/18/2017	P6
C	THEFT-3D (All Other Thefts)	2600 E 27TH AVE	5/18/2017	P6
C	THEFT-3D (From Motor Vehicle)	E 29TH AVE / S PITTSBURG ST	5/14/2017	P6
C	THEFT-3D (From Motor Vehicle)	E 29TH AVE / S PITTSBURG ST	5/15/2017	P6
C	THEFT-3D (From Motor Vehicle)	1700 E 18TH AVE	5/16/2017	P6
C	THEFT-3D (From Motor Vehicle)	2100 E 34TH AVE	5/17/2017	P6
C	THEFT-3D (From Motor Vehicle)	2100 E 34TH AVE	5/17/2017	P6
C	THEFT-3D (From Motor Vehicle)	4200 E 25TH AVE	5/17/2017	P6
C	THEFT-3D (From Motor Vehicle)	1200 S FISKE ST	5/18/2017	P6
C	VEHICLE PROWLING-2D/From Motor Vehicle	2600 E 27TH AVE	5/17/2017	P6
C	VEHICLE PROWLING-2D/From Motor Vehicle	2600 E 27TH AVE	5/17/2017	P6
C	WEAPON(INTIMIDATE WITH)	3500 S SMITH ST	5/19/2017	P6
<u>SPC6RW</u>				
C	THEFT-2D (From Motor Vehicle)	2700 S SOUTHEAST BLVD	5/14/2017	P6
C	THEFT-3D (From Motor Vehicle)	300 E 17TH AVE	5/17/2017	P6
<u>SPC6SG</u>				
C	BURGLARY-2ND DEG	3300 E 55TH AVE	5/20/2017	P6
C	BURGLARY-RESIDENTIAL	3000 E 53RD AVE	5/17/2017	P7
C	THEFT(FIREARM) (From Motor Vehicle)	5000 S LEE CIR	5/20/2017	P6
C	THEFT-2D (From Motor Vehicle)	5000 S REGAL ST	5/17/2017	P6
	THEFT-3D (From Building)	2100 E THURSTON AVE	5/15/2017	
C	THEFT-3D (From Building)	3300 E 55TH AVE	5/19/2017	P6
A	THEFT-3D (From Motor Vehicle)	2200 E 49TH AVE	5/20/2017	P6
A	THEFT-3D (Shoplifting)	4500 S REGAL ST	5/17/2017	P6
C	THEFT-CITY (Shoplifting)	4900 S REGAL ST	5/15/2017	P6

POLICE SUMMARY - Ending: Saturday, May 20, 2017



SW - Southwest District (P7)

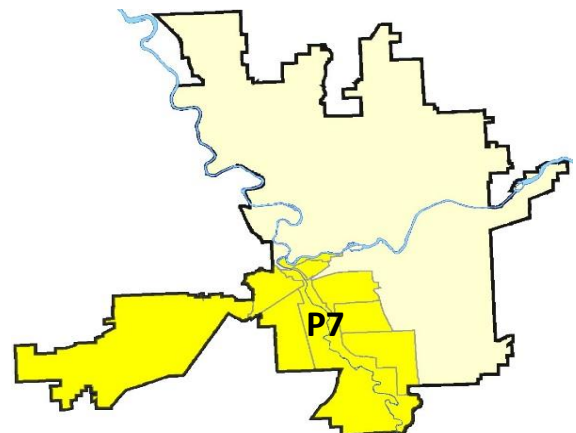
Preliminary IBR Counts

NIBRS Categories (Part 1 Selected)		7 Day Comparison			28 Day Comparison			YTD Comparison		
		Current	Prior	Percent	Current	Prior	Percent	Current	Prior	Percent
Violent	Criminal Homicide	0	0		0	0		0		
	Rape	0	3	-100.00%	4	0		9		
	Robbery - Commercial	0	0		0	1	-100.00%	1		
	Robbery - Person	0	0		0	4	-100.00%	4		
	Aggravated Assault - Non DV	2	2	0.00%	5	1	400.00%	14		
	Aggravated Assault - DV	0	1	-100.00%	3	2	50.00%	14		
Violent Total:		2	6	-66.67%	12	8	50.00%	42		
Property	Burglary - Residential	5	3	66.67%	18	8	125.00%	49		
	Burglary Garage	1	5	-80.00%	15	3	400.00%	30		
	Burglary Commercial	4	0		7	2	250.00%	14		
	Larceny	32	26	23.08%	114	101	12.87%	416		
	Vehicle Theft	5	5	0.00%	17	9	88.89%	73		
	Arson	0	0		0	1	-100.00%	2		
Property Total:		47	39	20.51%	171	124	37.90%	584		
Preliminary Part 1 Crime Totals:		49	45	8.89%	183	132	38.64%	626		
Current 7 Day Period:		5/14/2017 - 5/20/2017			Prior 7 Day Period:		5/7/2017 - 5/13/2017			
Current 28 Day Period:		4/23/2017 - 5/20/2017			Prior 28 Day Period:		3/26/2017 - 4/22/2017			
Current YTD Day Period:		1/1/2017 - 5/20/2017			Prior YTD Period:		1/1/2016 - 5/20/2016			

Prepared by SPD Crime Analysis Office - Monday, May 22, 2017

NOTE: SPD moved from UCR to the NIBRS reporting standard on 10/4/16 following the transition to a new RMS System. [Numbers on CompStat reports prior to this date should not be used as a comparison to those on this report.](#) Additional info on these reporting standards can be found on the FBI website: <https://ucr.fbi.gov/nibrs-overview>

This chart represents Preliminary counts of selected crime categories from Police Case Reports. Full statistical analysis to determine the confidence level of this data has not been performed. The % change columns on the preliminary counts differ from the percentage change on the NIBRS crime report, sometimes significantly. The CompStat report is designed for operational use and includes only selected NIBRS categories and coding less complex than full NIBRS rules. Official statistics for these and other NIBRS categories can be found on WASPC & FBI websites once available.



Sunday - Saturday

SE - Southwest District (P7)

5/14/2017 TO 5/20/2017



A/C	Offense Statute	Address	Reported Date	Dist
<u>SPD7BA</u>				
C	THEFT-3D (All Other Thefts)	2200 W PACIFIC AVE	5/20/2017	P7
C	THEFT-3D (From Motor Vehicle)	1600 W 1ST AVE	5/16/2017	P7
C	THEFT-3D (Motor Vehicle Parts or Accessories)	300 S CANNON ST	5/15/2017	P7
C	THEFT-3D (Motor Vehicle Parts or Accessories)	2400 W 3RD AVE	5/20/2017	P7
C	VEHICLE PROWLING-2D/From Motor Vehicle	1800 W 1ST AVE	5/15/2017	P7
<u>SPD7CH</u>				
C	ASSAULT-3D (d)or(f) (Weapon/Instrument/Bodily Harm)	S BERNARD ST / W 4TH AVE	5/18/2017	P7
C	BURGLARY-2ND DEG	500 W 5TH AVE	5/14/2017	P5
C	BURGLARY-2ND DEG	700 W 5TH AVE	5/15/2017	P5
C	BURGLARY-2ND DEG	700 W 5TH AVE	5/18/2017	P8
C	BURGLARY-2ND DEG	1700 W 10TH AVE	5/19/2017	P7
C	THEFT OF MOTOR VEHICLE	600 S STEVENS ST	5/17/2017	P8
C	THEFT OF MOTOR VEHICLE	W 9TH AVE / S GRAND BLVD	5/19/2017	P6
C	THEFT OF MOTOR VEHICLE	500 W 4TH AVE	5/19/2017	P8
C	THEFT-3D (All Other Thefts)	1500 W 10TH AVE	5/14/2017	P7
C	THEFT-3D (All Other Thefts)	900 S COWLEY ST	5/19/2017	P7
C	THEFT-3D (All Other Thefts)	1700 W 10TH AVE	5/19/2017	P7
C	THEFT-3D (From Building)	1200 W 5TH AVE	5/15/2017	P7
C	THEFT-3D (From Building)	100 W 8TH AVE	5/15/2017	P5
C	THEFT-3D (From Building)	800 W 5TH AVE	5/18/2017	P7
C	THEFT-3D (From Motor Vehicle)	800 W 15TH AVE	5/14/2017	P7
C	THEFT-3D (From Motor Vehicle)	300 W 6TH AVE	5/16/2017	P7
C	THEFT-3D (From Motor Vehicle)	500 W 4TH AVE	5/16/2017	P7
C	THEFT-3D (From Motor Vehicle)	0 W ROCKWOOD BLVD	5/17/2017	P7
C	THEFT-3D (From Motor Vehicle)	500 W 4TH AVE	5/16/2017	P7
C	THEFT-3D (From Motor Vehicle)	1500 W 6TH AVE	5/17/2017	P7
A	THEFT-3D (From Motor Vehicle)	W 4TH AVE / S MCCLELLAN ST	5/17/2017	P7
C	THEFT-3D (From Motor Vehicle)	700 S MAPLE ST	5/18/2017	P7
C	THEFT-3D (From Motor Vehicle)	1700 W 10TH AVE	5/19/2017	P7
C	THEFT-3D (From Motor Vehicle)	1400 W 6TH AVE	5/19/2017	P7
C	THEFT-3D (Motor Vehicle Parts or Accessories)	1600 W 11TH AVE	5/19/2017	P7
<u>SPD7CS</u>				
C	THEFT-2D (Shoplifting)	800 E 29TH AVE	5/16/2017	P7
C	THEFT-3D (All Other Thefts)	100 E 37TH AVE	5/19/2017	P7
C	THEFT-3D (From Motor Vehicle)	3400 S GRAND BLVD	5/16/2017	P7
C	THEFT-3D (Motor Vehicle Parts or Accessories)	500 E 29TH AVE	5/14/2017	P7
C	THEFT-3D (Shoplifting)	800 E 29TH AVE	5/17/2017	P7

A/C	Offense Statute	Address	Reported Date	Dist
C	VEHICLE PROWLING-2D/From Motor Vehicle	1200 E 40TH AVE	5/20/2017	P7
<u>SPD7GT</u>				
C	BURGLARY-RESIDENTIAL	2600 W 15TH AVE	5/19/2017	P7
<u>SPD7LC</u>				
C	BURGLARY-RESIDENTIAL	7100 S PARKRIDGE BLVD	5/16/2017	P7
C	BURGLARY-RESIDENTIAL	6900 S FOREST RIDGE DR	5/16/2017	P7
C	THEFT-3D (Motor Vehicle Parts or Accessories)	100 W BRISTOL AVE	5/16/2017	P7
<u>SPD7MC</u>				
C	BURGLARY-2ND DEG	800 W 21ST AVE	5/14/2017	P7
C	DRIVE BY SHOOTING	1700 S GRAND BLVD	5/20/2017	P7
C	THEFT OF MOTOR VEHICLE	2600 S JEFFERSON ST	5/18/2017	P7
C	THEFT-3D (From Motor Vehicle)	1200 W 17TH AVE	5/20/2017	P7
A	THEFT-3D (From Motor Vehicle)	900 W 20TH AVE	5/20/2017	P7
<u>SPD7PV</u>				
C	THEFT OF MOTOR VEHICLE	1600 W CLARKE AVE	5/14/2017	P7
C	THEFT-3D (From Motor Vehicle)	1600 W CLARKE AVE	5/14/2017	P7
<u>SPD7WP</u>				
C	BURGLARY-RESIDENTIAL	5300 W SUNSET HWY	5/19/2017	P7

SPOKANE POLICE DEPARTMENT

DOWNTOWN

Police Service Area



PSA Commander

Captain David Singley



POLICE SUMMARY - Ending: Saturday, May 20, 2017

DOWNTOWN PRECINCT (P8)



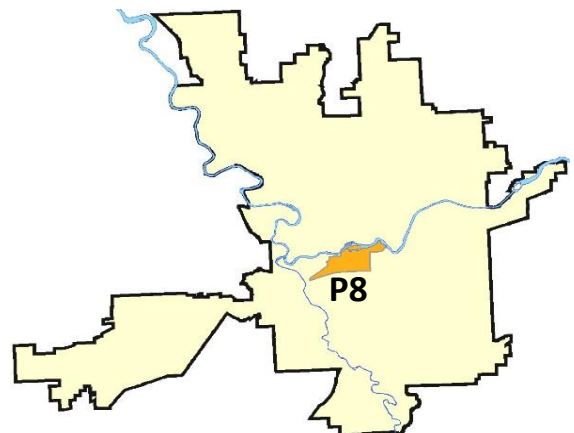
Preliminary IBR Counts

NIBRS Categories (Part 1 Selected)		7 Day Comparison			28 Day Comparison			YTD Comparison		
		Current	Prior	Percent	Current	Prior	Percent	Current	Prior	Percent
Violent	Criminal Homicide	0	0		0	0		0		
	Rape	1	0		1	2	-50.00%	11		
	Robbery - Commercial	0	0		0	0		1		
	Robbery - Person	0	2	-100.00%	3	1	200.00%	11		
	Aggravated Assault - Non DV	1	0		4	4	0.00%	25		
	Aggravated Assault - DV	0	3	-100.00%	3	3	0.00%	9		
Violent Total:		2	5	-60.00%	11	10	10.00%	57		
Property	Burglary - Residential	0	1	-100.00%	2	1	100.00%	12		
	Burglary Garage	0	0		1	0		1		
	Burglary Commercial	2	1	100.00%	3	2	50.00%	15		
	Larceny	34	32	6.25%	130	88	47.73%	399		
	Vehicle Theft	1	1	0.00%	5	1	400.00%	20		
	Arson	0	0		0	0		0		
Property Total:		37	35	5.71%	141	92	53.26%	447		
Preliminary Part 1 Crime Totals:		39	40	-2.50%	152	102	49.02%	504		
Current 7 Day Period:		5/14/2017 - 5/20/2017			Prior 7 Day Period:		5/7/2017 - 5/13/2017			
Current 28 Day Period:		4/23/2017 - 5/20/2017			Prior 28 Day Period:		3/26/2017 - 4/22/2017			
Current YTD Day Period:		1/1/2017 - 5/20/2017			Prior YTD Period:		1/1/2016 - 5/20/2016			

Prepared by SPD Crime Analysis Office - Monday, May 22, 2017

NOTE: SPD moved from UCR to the NIBRS reporting standard on 10/4/16 following the transition to a new RMS System. [Numbers on CompStat reports prior to this date should not be used as a comparison to those on this report.](#) Additional info on these reporting standards can be found on the FBI website: <https://ucr.fbi.gov/nibrs-overview>

This chart represents Preliminary counts of selected crime categories from Police Case Reports. Full statistical analysis to determine the confidence level of this data has not been performed. The % change columns on the preliminary counts differ from the percentage change on the NIBRS crime report, sometimes significantly. The CompStat report is designed for operational use and includes only selected NIBRS categories and coding less complex than full NIBRS rules. Official statistics for these and other NIBRS categories can be found on WASPC & FBI websites once available.



Sunday - Saturday

SW - Downtown District (P8)

5/14/2017 TO 5/20/2017



A/C	Offense Statute	Address	Reported Date	Dist
SPD8RS				
C	ASSAULT-2D	900 W 1ST AVE	5/18/2017	Oth
C	BURGLARY-2ND DEG	800 W MAIN AVE	5/15/2017	P8
A	BURGLARY-2ND DEG	200 N DIVISION ST	5/16/2017	P8
C	RAPE-2ND (RAPE)		5/14/2017	P8
C	RETAIL THEFT W/ SPECIAL CIRCUMSTANCES	0 N POST ST	5/18/2017	P8
C	THEFT OF MOTOR VEHICLE	900 W MAIN AVE	5/19/2017	P8
C	THEFT-1D (Pocket Picking)	200 W SPRAGUE AVE	5/20/2017	P8
C	THEFT-2D (From Motor Vehicle)	200 W 2ND AVE	5/15/2017	P8
C	THEFT-2D (From Motor Vehicle)	W SPRAGUE AVE / N BROWNE ST	5/18/2017	P8
C	THEFT-3D (All Other Thefts)	200 N DIVISION ST	5/14/2017	P8
C	THEFT-3D (All Other Thefts)	1000 W RIVERSIDE AVE	5/16/2017	P8
C	THEFT-3D (All Other Thefts)	700 W SPOKANE FALLS BLVD	5/17/2017	P8
C	THEFT-3D (All Other Thefts)	400 W MAIN AVE	5/18/2017	P8
C	THEFT-3D (All Other Thefts)	100 S POST ST	5/19/2017	P8
C	THEFT-3D (All Other Thefts)	500 W 1ST AVE	5/20/2017	P8
C	THEFT-3D (From Building)	400 W SPRAGUE AVE	5/14/2017	P8
C	THEFT-3D (From Building)	500 W 3RD AVE	5/15/2017	P8
C	THEFT-3D (From Building)	1100 W SPRAGUE AVE	5/16/2017	P8
C	THEFT-3D (From Building)	1000 W 2ND AVE	5/16/2017	P8
C	THEFT-3D (From Building)	800 W MAIN AVE	5/17/2017	P8
C	THEFT-3D (From Building)	100 W 3RD AVE	5/17/2017	P8
C	THEFT-3D (From Building)	600 W MAIN AVE	5/19/2017	P8
C	THEFT-3D (From Motor Vehicle)	300 N SPOKANE FALLS CT	5/16/2017	P8
C	THEFT-3D (From Motor Vehicle)	200 W 2ND AVE	5/16/2017	P8
C	THEFT-3D (From Motor Vehicle)	200 W MAIN AVE	5/16/2017	P8
C	THEFT-3D (From Motor Vehicle)	100 S BROWNE ST	5/17/2017	P8
C	THEFT-3D (From Motor Vehicle)	1300 W 3RD AVE	5/18/2017	P8
C	THEFT-3D (From Motor Vehicle)	200 W 2ND AVE	5/19/2017	P8
C	THEFT-3D (Motor Vehicle Parts or Accessories)	200 W SPOKANE FALLS BLVD	5/19/2017	P8
C	THEFT-3D (Shoplifting)	700 W MAIN AVE	5/14/2017	P8
C	THEFT-3D (Shoplifting)	700 W MAIN AVE	5/15/2017	P8
C	THEFT-3D (Shoplifting)	400 W SPRAGUE AVE	5/18/2017	P8
C	THEFT-3D (Shoplifting)	400 W MAIN AVE	5/18/2017	P8
C	THEFT-3D (Shoplifting)	700 W MAIN AVE	5/20/2017	P8
C	THEFT-CITY (Shoplifting)	700 W MAIN AVE	5/14/2017	P8
C	THEFT-CITY (Shoplifting)	300 W SPOKANE FALLS BLVD	5/17/2017	P8
C	THEFT-CITY (Shoplifting)	1600 W 3RD AVE	5/19/2017	P8
C	VEHICLE PROWLING-2D/From Motor Vehicle	S CEDAR ST / W 1ST AVE	5/18/2017	P8

For protection of victim privacy, the entire address on sexual assault crimes has been redacted.

<u>A/C</u>	<u>Offense Statute</u>	<u>Address</u>	<u>Reported Date</u>	<u>Dist</u>
C	VEHICLE PROWLING-2D/Theft of Motor Vehicle Parts or Acce	300 N SPOKANE FALLS CT	5/16/2017	

POLICE SUMMARY - Ending: Saturday, May 20, 2017



Other Jurisdiction or Unk District

Preliminary IBR Counts

NIBRS Categories (Part 1 Selected)		7 Day Comparison			28 Day Comparison			YTD Comparison		
		Current	Prior	Percent	Current	Prior	Percent	Current	Prior	Percent
Violent	Criminal Homicide	0	0		0	0		0		
	Rape	0	2	-100.00%	3	2	50.00%	14		
	Robbery - Commercial	0	0		0	0		7		
	Robbery - Person	0	1	-100.00%	1	3	-66.67%	12		
	Aggravated Assault - Non DV	0	6	-100.00%	11	15	-26.67%	38		
	Aggravated Assault - DV	0	0		0	2	-100.00%	8		
Violent Total:		0	9	-100.00%	15	22	-31.82%	79		
Property	Burglary - Residential	0	0		0	0		1		
	Burglary Garage	0	0		0	0		0		
	Burglary Commercial	0	0		0	0		1		
	Larceny	0	1	-100.00%	2	7	-71.43%	29		
	Vehicle Theft	0	1	-100.00%	1	6	-83.33%	26		
	Arson	0	0		0	0		0		
Property Total:		0	2	-100.00%	3	13	-76.92%	57		
Preliminary Part 1 Crime Totals:		0	11	-100.00%	18	35	-48.57%	136		
Current 7 Day Period:		5/14/2017 - 5/20/2017			Prior 7 Day Period:		5/7/2017 - 5/13/2017			
Current 28 Day Period:		4/23/2017 - 5/20/2017			Prior 28 Day Period:		3/26/2017 - 4/22/2017			
Current YTD Day Period:		1/1/2017 - 5/20/2017			Prior YTD Period:		1/1/2016 - 5/20/2016			

Prepared by SPD Crime Analysis Office - Monday, May 22, 2017

NOTE: SPD moved from UCR to the NIBRS reporting standard on 10/4/16 following the transition to a new RMS System. [Numbers on CompStat reports prior to this date should not be used as a comparison to those on this report.](#) Additional info on these reporting standards can be found on the FBI website: <https://ucr.fbi.gov/nibrs-overview>

This chart represents Preliminary counts of selected crime categories from Police Case Reports. Full statistical analysis to determine the confidence level of this data has not been performed. The % change columns on the preliminary counts differ from the percentage change on the NIBRS crime report, sometimes significantly. The CompStat report is designed for operational use and includes only selected NIBRS categories and coding less complex than full NIBRS rules. Official statistics for these and other NIBRS categories can be found on WASPC & FBI websites once available.

Sunday - Saturday

5/14/2017 TO 5/20/2017

Other Jurisdiction/Unk District



A/C **Offense Statute**

Address

Reported Date

Dist

#Type!

#Typ