

SPOKANE POLICE DEPARTMENT

PRELIMINARY CITYWIDE IBR CRIME REPORT



Preliminary IBR Counts

CHIEF OF POLICE

Period Ending: Saturday, April 29, 2017

Craig Meidl

NIBRS Categories (Part 1 Selected)		7 Day Comparison			28 Day Comparison			YTD Comparison		
		Current	Prior	Percent	Current	Prior	Percent	Current	Prior	Percent
Violent	Criminal Homicide	0	0		0	0		2		
	Rape	3	9	-66.67%	18	25	-28.00%	98		
	Robbery - Commercial	0	2	-100.00%	8	8	0.00%	38		
	Robbery - Person	1	4	-75.00%	12	13	-7.69%	68		
	Aggravated Assault - Non DV	8	12	-33.33%	50	46	8.70%	179		
	Aggravated Assault - DV	3	11	-72.73%	20	30	-33.33%	110		
Violent Total:		15	38	-60.53%	108	122	-11.48%	495		
Property	Burglary - Residential	14	24	-41.67%	83	85	-2.35%	346		
	Burglary Garage	15	16	-6.25%	51	47	8.51%	191		
	Burglary Commercial	10	5	100.00%	39	33	18.18%	147		
	Larceny	230	238	-3.36%	945	975	-3.08%	3573		
	Vehicle Theft	32	35	-8.57%	149	157	-5.10%	616		
	Arson	0	0		1	2	-50.00%	3		
Property Total:		301	318	-5.35%	1268	1299	-2.39%	4876		
Preliminary Part 1 Crime Totals:		316	356	-11.24%	1376	1421	-3.17%	5371		

Current 7 Day Period: 4/23/2017 - 4/29/2017

Prior 7 Day Period: 4/16/2017 - 4/22/2017

Current 28 Day Period: 4/2/2017 - 4/29/2017

Prior 28 Day Period: 3/5/2017 - 4/1/2017

Current YTD Day Period: 1/1/2017 - 4/29/2017

Prior YTD Period: 1/1/2016 - 4/29/2016

Prepared by SPD Crime Analysis Office - Monday, May 01, 2017

NOTE: SPD moved from UCR to the NIBRS reporting standard on 10/4/16 following the transition to a new RMS System. Numbers on CompStat reports prior to this date should not be used as a comparison to those on this report. Additional info on these reporting standards can be found on the FBI website: <https://ucr.fbi.gov/nibrs-overview>

This chart represents Preliminary counts of selected crime categories from Police Case Reports. Full statistical analysis to determine the confidence level of this data has not been performed. The % change columns on the preliminary counts differ from the percentage change on the NIBRS crime report, sometimes significantly. The CompStat report is designed for operational use and includes only selected NIBRS categories and coding less complex than full NIBRS rules. Official statistics for these and other NIBRS categories can be found on WASPC & FBI websites once available.



SPOKANE POLICE DEPARTMENT



NORTH Police Service Area

PSA Commander

Captain Dan Torok

Northwest District (P1)

Central District (P2)

Neva-Wood District (P3)

Northeast District (P4)



POLICE SUMMARY - Ending: Saturday, April 29, 2017

NORTH PRECINCT (P1, P2, P3, and P4)



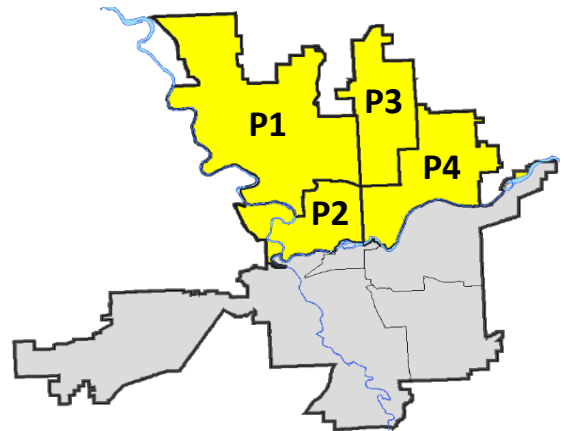
Preliminary IBR Counts

NIBRS Categories (Part 1 Selected)		7 Day Comparison			28 Day Comparison			YTD Comparison		
		Current	Prior	Percent	Current	Prior	Percent	Current	Prior	Percent
Violent	Criminal Homicide	0	0		0	0		2		
	Rape	1	7	-85.71%	10	13	-23.08%	51		
	Robbery - Commercial	0	2	-100.00%	7	3	133.33%	27		
	Robbery - Person	1	0		3	5	-40.00%	26		
	Aggravated Assault - Non DV	4	3	33.33%	23	25	-8.00%	87		
	Aggravated Assault - DV	3	7	-57.14%	13	14	-7.14%	67		
Violent Total:		9	19	-52.63%	56	60	-6.67%	260		
Property	Burglary - Residential	10	14	-28.57%	52	51	1.96%	224		
	Burglary Garage	4	11	-63.64%	27	33	-18.18%	121		
	Burglary Commercial	4	4	0.00%	28	19	47.37%	94		
	Larceny	132	141	-6.38%	547	613	-10.77%	2247		
	Vehicle Theft	21	26	-19.23%	100	98	2.04%	362		
	Arson	0	0		1	0		1		
Property Total:		171	196	-12.76%	755	814	-7.25%	3049		
Preliminary Part 1 Crime Totals:		180	215	-16.28%	811	874	-7.21%	3309		
Current 7 Day Period:		4/23/2017 - 4/29/2017			Prior 7 Day Period:		4/16/2017 - 4/22/2017			
Current 28 Day Period:		4/2/2017 - 4/29/2017			Prior 28 Day Period:		3/5/2017 - 4/1/2017			
Current YTD Day Period:		1/1/2017 - 4/29/2017			Prior YTD Period:		1/1/2016 - 4/29/2016			

Prepared by SPD Crime Analysis Office - Monday, May 01, 2017

NOTE: SPD moved from UCR to the NIBRS reporting standard on 10/4/16 following the transition to a new RMS System. [Numbers on CompStat reports prior to this date should not be used as a comparison to those on this report.](#) Additional info on these reporting standards can be found on the FBI website: <https://ucr.fbi.gov/nibrs-overview>

This chart represents Preliminary counts of selected crime categories from Police Case Reports. Full statistical analysis to determine the confidence level of this data has not been performed. The % change columns on the preliminary counts differ from the percentage change on the NIBRS crime report, sometimes significantly. The CompStat report is designed for operational use and includes only selected NIBRS categories and coding less complex than full NIBRS rules. Official statistics for these and other NIBRS categories can be found on WASPC & FBI websites once available.



POLICE SUMMARY - Ending: Saturday, April 29, 2017



NW - Northwest District (P1)

Preliminary IBR Counts

NIBRS Categories (Part 1 Selected)		7 Day Comparison			28 Day Comparison			YTD Comparison		
		Current	Prior	Percent	Current	Prior	Percent	Current	Prior	Percent
Violent	Criminal Homicide	0	0		0	0		0		
	Rape	0	2	-100.00%	3	1	200.00%	10		
	Robbery - Commercial	0	0		0	0		1		
	Robbery - Person	0	0		0	1	-100.00%	9		
	Aggravated Assault - Non DV	0	0		7	5	40.00%	24		
	Aggravated Assault - DV	0	2	-100.00%	2	3	-33.33%	11		
Violent Total:		0	4	-100.00%	12	10	20.00%	55		
Property	Burglary - Residential	2	5	-60.00%	14	6	133.33%	47		
	Burglary Garage	0	4	-100.00%	5	5	0.00%	32		
	Burglary Commercial	0	0		2	2	0.00%	6		
	Larceny	30	21	42.86%	103	108	-4.63%	445		
	Vehicle Theft	2	7	-71.43%	16	16	0.00%	65		
	Arson	0	0		0	0		0		
Property Total:		34	37	-8.11%	140	137	2.19%	595		
Preliminary Part 1 Crime Totals:		34	41	-17.07%	152	147	3.40%	650		
Current 7 Day Period:		4/23/2017 - 4/29/2017			Prior 7 Day Period:		4/16/2017 - 4/22/2017			
Current 28 Day Period:		4/2/2017 - 4/29/2017			Prior 28 Day Period:		3/5/2017 - 4/1/2017			
Current YTD Day Period:		1/1/2017 - 4/29/2017			Prior YTD Period:		1/1/2016 - 4/29/2016			

Prepared by SPD Crime Analysis Office - Monday, May 01, 2017

NOTE: SPD moved from UCR to the NIBRS reporting standard on 10/4/16 following the transition to a new RMS System. [Numbers on CompStat reports prior to this date should not be used as a comparison to those on this report.](#) Additional info on these reporting standards can be found on the FBI website: <https://ucr.fbi.gov/nibrs-overview>

This chart represents Preliminary counts of selected crime categories from Police Case Reports. Full statistical analysis to determine the confidence level of this data has not been performed. The % change columns on the preliminary counts differ from the percentage change on the NIBRS crime report, sometimes significantly. The CompStat report is designed for operational use and includes only selected NIBRS categories and coding less complex than full NIBRS rules. Official statistics for these and other NIBRS categories can be found on WASPC & FBI websites once available.



Sunday - Saturday

4/23/2017 TO 4/29/2017

NW - Northwest District (P1)



A/C	Offense Statute	Address	Reported Date	Dist
<u>SPA1BS</u>				
A	BURGLARY-RESIDENTIAL	4000 W WEILE AVE	4/27/2017	P1
C	THEFT-3D (All Other Thefts)	2000 W FRANCIS AVE	4/23/2017	P1
C	THEFT-3D (From Motor Vehicle)	4000 W WEILE AVE	4/27/2017	P1
<u>SPA1FM</u>				
C	THEFT-2D (All Other Thefts)	1700 W TIETON AVE	4/28/2017	P1
<u>SPA1NH</u>				
C	BURGLARY-RESIDENTIAL	3800 N WASHINGTON ST	4/26/2017	P4
C	THEFT OF MOTOR VEHICLE	5000 N NORMANDIE ST	4/26/2017	P1
C	THEFT-3D (All Other Thefts)	500 W GARLAND AVE	4/24/2017	P1
C	THEFT-3D (All Other Thefts)	3500 N DIVISION ST	4/25/2017	P1
C	THEFT-3D (All Other Thefts)	5900 N MAPLE ST	4/25/2017	P1
C	THEFT-3D (All Other Thefts)	4400 N ATLANTIC DR	4/27/2017	P1
C	THEFT-3D (From Building)	4100 N DIVISION ST	4/23/2017	P1
C	THEFT-3D (From Building)	0 W COURTLAND AVE	4/24/2017	P1
C	THEFT-3D (From Building)	6200 N POST ST	4/26/2017	P1
C	THEFT-3D (From Building)	5400 N CEDAR ST	4/27/2017	P1
C	THEFT-3D (From Building)	800 W CORA AVE	4/28/2017	P1
C	THEFT-3D (From Motor Vehicle)	4200 N NORMANDIE ST	4/24/2017	P1
C	THEFT-3D (Shoplifting)	4700 N DIVISION ST	4/24/2017	P1
C	THEFT-3D (Shoplifting)	1000 W WELLESLEY AVE	4/29/2017	P1
<u>SPA1NW</u>				
C	RETAIL THEFT W/ SPECIAL CIRCUMSTANCES	2300 W WELLESLEY AVE	4/24/2017	P1
C	THEFT OF MOTOR VEHICLE	2200 W WELLESLEY AVE	4/27/2017	P1
C	THEFT-2D (From Building)	2300 W WELLESLEY AVE	4/27/2017	P1
C	THEFT-3D (All Other Thefts)	5700 N ELGIN ST	4/27/2017	P1
C	THEFT-3D (All Other Thefts)	3000 W HOFFMAN AVE	4/28/2017	P1
C	THEFT-3D (From Building)	2300 W WELLESLEY AVE	4/24/2017	P1
C	THEFT-3D (From Building)	2700 W GARLAND AVE	4/26/2017	P1
C	THEFT-3D (From Motor Vehicle)	2700 W WABASH AVE	4/24/2017	P1
C	THEFT-3D (From Motor Vehicle)	5100 N ASSEMBLY ST	4/29/2017	P1
C	THEFT-3D (Motor Vehicle Parts or Accessories)	5000 N ELGIN ST	4/29/2017	P1
C	THEFT-3D (Shoplifting)	2500 W WELLESLEY AVE	4/23/2017	P1
C	THEFT-3D (Shoplifting)	2500 W WELLESLEY AVE	4/25/2017	P1
C	THEFT-3D (Shoplifting)	2300 W WELLESLEY AVE	4/26/2017	P2
C	THEFT-3D (Shoplifting)	2300 W WELLESLEY AVE	4/26/2017	P1
C	THEFT-3D (Shoplifting)	2300 W WELLESLEY AVE	4/29/2017	P1
C	THEFT-3D (Shoplifting)	2300 W WELLESLEY AVE	4/29/2017	P1

POLICE SUMMARY - Ending: Saturday, April 29, 2017



NW - North Central District (P2)

Preliminary IBR Counts

NIBRS Categories (Part 1 Selected)		7 Day Comparison			28 Day Comparison			YTD Comparison		
		Current	Prior	Percent	Current	Prior	Percent	Current	Prior	Percent
Violent	Criminal Homicide	0	0		0	0		0		
	Rape	0	1	-100.00%	2	6	-66.67%	15		
	Robbery - Commercial	0	0		0	0		3		
	Robbery - Person	1	0		1	0		5		
	Aggravated Assault - Non DV	2	1	100.00%	7	7	0.00%	25		
	Aggravated Assault - DV	3	0		3	6	-50.00%	21		
Violent Total:		6	2	200.00%	13	19	-31.58%	69		
Property	Burglary - Residential	5	2	150.00%	15	16	-6.25%	60		
	Burglary Garage	1	0		4	13	-69.23%	34		
	Burglary Commercial	0	1	-100.00%	16	7	128.57%	47		
	Larceny	22	22	0.00%	90	121	-25.62%	403		
	Vehicle Theft	3	7	-57.14%	19	12	58.33%	58		
	Arson	0	0		0	0		0		
Property Total:		31	32	-3.13%	144	169	-14.79%	602		
Preliminary Part 1 Crime Totals:		37	34	8.82%	157	188	-16.49%	671		
Current 7 Day Period:		4/23/2017 - 4/29/2017			Prior 7 Day Period:		4/16/2017 - 4/22/2017			
Current 28 Day Period:		4/2/2017 - 4/29/2017			Prior 28 Day Period:		3/5/2017 - 4/1/2017			
Current YTD Day Period:		1/1/2017 - 4/29/2017			Prior YTD Period:		1/1/2016 - 4/29/2016			

Prepared by SPD Crime Analysis Office - Monday, May 01, 2017

NOTE: SPD moved from UCR to the NIBRS reporting standard on 10/4/16 following the transition to a new RMS System. [Numbers on CompStat reports prior to this date should not be used as a comparison to those on this report.](#) Additional info on these reporting standards can be found on the FBI website: <https://ucr.fbi.gov/nibrs-overview>

This chart represents Preliminary counts of selected crime categories from Police Case Reports. Full statistical analysis to determine the confidence level of this data has not been performed. The % change columns on the preliminary counts differ from the percentage change on the NIBRS crime report, sometimes significantly. The CompStat report is designed for operational use and includes only selected NIBRS categories and coding less complex than full NIBRS rules. Official statistics for these and other NIBRS categories can be found on WASPC & FBI websites once available.



Sunday - Saturday

NW - Central District (P2)

4/23/2017 TO 4/29/2017



A/C	Offense Statute	Address	Reported Date	Dist
C	ROBBERY-2D (All Except Purse Snatching)		4/26/2017	P2
<u>SPA2EG</u>				
A	BURGLARY-2ND DEG	1700 W YORK AVE	4/25/2017	P2
C	THEFT OF MOTOR VEHICLE	1700 W BUCKEYE AVE	4/28/2017	P1
C	THEFT-2D (All Other Thefts)	2400 N NORMANDIE ST	4/25/2017	P2
C	THEFT-3D (All Other Thefts)	300 W EUCLID AVE	4/24/2017	P2
C	THEFT-3D (All Other Thefts)	1000 W NORTHWEST BLVD	4/26/2017	P2
C	THEFT-3D (All Other Thefts)	700 W MAXWELL AVE	4/27/2017	P2
C	THEFT-3D (All Other Thefts)	N WASHINGTON ST / W JACKSON AVE	4/27/2017	P2
C	THEFT-3D (All Other Thefts)	200 W SHANNON AVE	4/29/2017	P2
C	THEFT-3D (From Motor Vehicle)	1800 W MANSFIELD AVE	4/25/2017	P2
C	THEFT-3D (From Motor Vehicle)	2000 N POST ST	4/26/2017	P2
C	THEFT-3D (Motor Vehicle Parts or Accessories)	2000 W NORTHWEST BLVD	4/26/2017	P3
<u>SPA2RS</u>				
C	THEFT-3D (All Other Thefts)	900 N DIVISION ST	4/29/2017	P2
<u>SPA2WC</u>				
C	ASSAULT-2D	1500 W MAXWELL AVE	4/24/2017	
C	ASSAULT-2D	W SUMMIT PKWY / N NETTLETON ST	4/26/2017	P1
C	ASSAULT-2D	2100 W MISSION AVE	4/27/2017	P1
C	ASSAULT-2D	W BROADWAY AVE / N MAPLE ST	4/28/2017	P2
C	BURGLARY-1D	1500 W MAXWELL AVE	4/24/2017	
C	BURGLARY-RESIDENTIAL	1500 W NORA AVE	4/23/2017	
C	BURGLARY-RESIDENTIAL	1600 W MAXWELL AVE	4/23/2017	P2
C	BURGLARY-RESIDENTIAL	1600 N WEST POINT RD	4/26/2017	P1
C	BURGLARY-RESIDENTIAL	1800 W GARDNER AVE	4/28/2017	P1
C	THEFT OF MOTOR VEHICLE	2000 W BOONE AVE	4/25/2017	P2
C	THEFT-2D (All Other Thefts)	2000 W COLLEGE AVE	4/29/2017	P2
C	THEFT-3D (All Other Thefts)	2000 W COLLEGE AVE	4/24/2017	P2
C	THEFT-3D (All Other Thefts)	W SUMMIT PKWY / W CENTENNIAL WAY	4/24/2017	P2
C	THEFT-3D (All Other Thefts)	1500 W BOONE AVE	4/25/2017	P2
C	THEFT-3D (All Other Thefts)	1300 W NORA AVE	4/25/2017	P2
C	THEFT-3D (From Building)	1200 W AUGUSTA AVE	4/28/2017	P2
C	THEFT-3D (From Motor Vehicle)	W BROADWAY AVE / N JEFFERSON ST	4/25/2017	P2
C	THEFT-3D (Shoplifting)	2200 W BROADWAY AVE	4/24/2017	P2
C	THEFT-3D (Shoplifting)	2200 W BROADWAY AVE	4/26/2017	P2
C	THEFT-CITY (Shoplifting)	1200 N MONROE ST	4/24/2017	P1
C	TMVWOP-2D	1900 W INDIANA AVE	4/28/2017	P1

For protection of victim privacy, the entire address on sexual assault crimes has been redacted.

<u>A/C</u>	<u>Offense Statute</u>	<u>Address</u>	<u>Reported Date</u>	<u>Dist</u>
C	VEH PROWLING-1D(MOTORHOME/VESSEL)/Theft of Motor V	2300 W MALLON AVE	4/25/2017	P2
C	WEAPON(INTIMIDATE WITH)	W BROADWAY AVE / N MAPLE ST	4/28/2017	P2
<u>SPA2WH</u>				
C	THEFT-3D (From Motor Vehicle)	3400 W FORT GEORGE WRIGHT DR	4/28/2017	P2

POLICE SUMMARY - Ending: Saturday, April 29, 2017



NE - Neva-Wood District (P3)

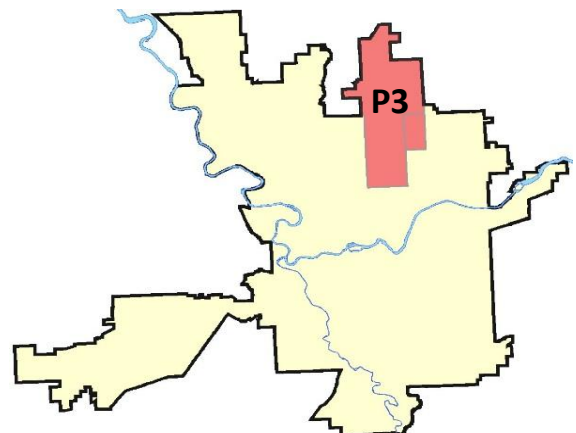
Preliminary IBR Counts

NIBRS Categories (Part 1 Selected)		7 Day Comparison			28 Day Comparison			YTD Comparison		
		Current	Prior	Percent	Current	Prior	Percent	Current	Prior	Percent
Violent	Criminal Homicide	0	0		0	0		1		
	Rape	0	4	-100.00%	4	3	33.33%	13		
	Robbery - Commercial	0	2	-100.00%	5	2	150.00%	15		
	Robbery - Person	0	0		1	2	-50.00%	6		
	Aggravated Assault - Non DV	2	1	100.00%	7	8	-12.50%	22		
	Aggravated Assault - DV	0	2	-100.00%	4	5	-20.00%	22		
Violent Total:		2	9	-77.78%	21	20	5.00%	79		
Property	Burglary - Residential	0	5	-100.00%	12	20	-40.00%	72		
	Burglary Garage	3	3	0.00%	10	11	-9.09%	34		
	Burglary Commercial	3	1	200.00%	6	4	50.00%	24		
	Larceny	52	65	-20.00%	229	251	-8.76%	935		
	Vehicle Theft	6	8	-25.00%	42	36	16.67%	136		
	Arson	0	0		0	0		0		
Property Total:		64	82	-21.95%	299	322	-7.14%	1201		
Preliminary Part 1 Crime Totals:		66	91	-27.47%	320	342	-6.43%	1280		
Current 7 Day Period:		4/23/2017 - 4/29/2017			Prior 7 Day Period:		4/16/2017 - 4/22/2017			
Current 28 Day Period:		4/2/2017 - 4/29/2017			Prior 28 Day Period:		3/5/2017 - 4/1/2017			
Current YTD Day Period:		1/1/2017 - 4/29/2017			Prior YTD Period:		1/1/2016 - 4/29/2016			

Prepared by SPD Crime Analysis Office - Monday, May 01, 2017

NOTE: SPD moved from UCR to the NIBRS reporting standard on 10/4/16 following the transition to a new RMS System. [Numbers on CompStat reports prior to this date should not be used as a comparison to those on this report.](#) Additional info on these reporting standards can be found on the FBI website: <https://ucr.fbi.gov/nibrs-overview>

This chart represents Preliminary counts of selected crime categories from Police Case Reports. Full statistical analysis to determine the confidence level of this data has not been performed. The % change columns on the preliminary counts differ from the percentage change on the NIBRS crime report, sometimes significantly. The CompStat report is designed for operational use and includes only selected NIBRS categories and coding less complex than full NIBRS rules. Official statistics for these and other NIBRS categories can be found on WASPC & FBI websites once available.



Sunday - Saturday

4/23/2017 TO 4/29/2017

NE - Neva-Wood District (P3)



A/C	Offense Statute	Address	Reported Date	Dist
C	ASSAULT-3D (d)or(f) (Weapon/Instrument/Bodily Harm)		4/25/2017	P3
SPB3NL				
C	ASSAULT-2D	800 E NORTH AVE	4/28/2017	
C	BURGLARY-1D	4700 N DIVISION ST	4/28/2017	P2
C	BURGLARY-2ND DEG	600 E NEBRASKA AVE	4/24/2017	P3
C	BURGLARY-2ND DEG	6500 N HELENA ST	4/24/2017	P3
C	BURGLARY-2ND DEG	1000 E RICH AVE	4/25/2017	P3
C	MAIL THEFT (All Others)	8400 N NEVADA ST	4/28/2017	P3
C	THEFT OF MOTOR VEHICLE	7800 N MORTON ST	4/25/2017	P4
C	THEFT OF MOTOR VEHICLE	400 E MAGNESIUM RD	4/25/2017	P4
C	THEFT OF MOTOR VEHICLE	500 E LONGFELLOW AVE	4/27/2017	P4
A	THEFT OF MOTOR VEHICLE	1400 E WEILE CT	4/28/2017	P3
C	THEFT OF MOTOR VEHICLE	800 E HOFFMAN AVE	4/28/2017	P4
C	THEFT-1D (All Other Thefts)	6000 N LIDGERWOOD ST	4/25/2017	P3
C	THEFT-2D (All Other Thefts)	4700 N DIVISION ST	4/23/2017	P1
C	THEFT-2D (All Other Thefts)	5600 N DIVISION ST	4/26/2017	P3
C	THEFT-2D (From Building)	200 E LINCOLN RD	4/23/2017	P3
C	THEFT-2D (From Building)	4700 N DIVISION ST	4/27/2017	P3
C	THEFT-2D (From Building)	900 E QUEEN AVE	4/28/2017	P3
C	THEFT-2D (From Motor Vehicle)	9200 N COLTON ST	4/26/2017	P3
C	THEFT-2D (From Motor Vehicle)	5900 N DIVISION ST	4/27/2017	P3
C	THEFT-3D (All Other Thefts)	9600 N DIVISION ST	4/23/2017	P3
C	THEFT-3D (All Other Thefts)	7300 N HAMILTON ST	4/24/2017	P3
C	THEFT-3D (All Other Thefts)	9300 N NEVADA ST	4/24/2017	P4
C	THEFT-3D (All Other Thefts)	0 E EUCLID AVE	4/24/2017	P3
C	THEFT-3D (All Other Thefts)	4700 N DIVISION ST	4/26/2017	P3
C	THEFT-3D (All Other Thefts)	100 E EMPIRE AVE	4/27/2017	P3
C	THEFT-3D (All Other Thefts)	8000 N DIVISION ST	4/29/2017	P3
C	THEFT-3D (From Building)	5900 N WISCOMB ST	4/23/2017	P2
C	THEFT-3D (From Building)	800 E GORDON AVE	4/24/2017	P3
C	THEFT-3D (From Building)	100 E HEROEY AVE	4/27/2017	P3
C	THEFT-3D (From Building)	4700 N DIVISION ST	4/28/2017	P3
C	THEFT-3D (From Motor Vehicle)	700 E DALTON AVE	4/23/2017	P3
C	THEFT-3D (From Motor Vehicle)	E ST THOMAS MOORE WAY / N NEVADA ST	4/25/2017	P3
C	THEFT-3D (From Motor Vehicle)	600 E HOLLAND AVE	4/27/2017	P3
C	THEFT-3D (From Motor Vehicle)	800 E NEBRASKA AVE	4/27/2017	P3
C	THEFT-3D (From Motor Vehicle)	0 E WEILE AVE	4/28/2017	P3
C	THEFT-3D (From Motor Vehicle)	1700 E CALKINS AVE	4/28/2017	P3

For protection of victim privacy, the entire address on sexual assault crimes has been redacted.

A/C	Offense Statute	Address	Reported Date	Dist
C	THEFT-3D (From Motor Vehicle)	100 E WEDGEWOOD AVE	4/29/2017	P3
C	THEFT-3D (Motor Vehicle Parts or Accessories)	7000 N WISCOMB ST	4/23/2017	P3
C	THEFT-3D (Motor Vehicle Parts or Accessories)	600 E HOLLAND AVE	4/26/2017	P3
C	THEFT-3D (Motor Vehicle Parts or Accessories)	6300 N HELENA ST	4/27/2017	P2
A	THEFT-3D (Motor Vehicle Parts or Accessories)	0 E WEILE AVE	4/28/2017	P3
C	THEFT-3D (Shoplifting)	9200 N COLTON ST	4/24/2017	P2
C	THEFT-3D (Shoplifting)	4700 N DIVISION ST	4/24/2017	P3
C	THEFT-3D (Shoplifting)	6400 N DIVISION ST	4/26/2017	P3
C	THEFT-3D (Shoplifting)	9100 N NEWPORT HWY	4/26/2017	P3
C	THEFT-3D (Shoplifting)	9500 N NEWPORT HWY	4/26/2017	P3
C	THEFT-3D (Shoplifting)	6500 N NEVADA ST	4/26/2017	P3
C	THEFT-3D (Shoplifting)	6500 N NEVADA ST	4/26/2017	P3
C	THEFT-3D (Shoplifting)	4700 N DIVISION ST	4/26/2017	P3
C	THEFT-3D (Shoplifting)	9700 N NEWPORT HWY	4/27/2017	P3
C	THEFT-3D (Shoplifting)	4700 N DIVISION ST	4/29/2017	P3
C	THEFT-3D (Shoplifting)	4700 N DIVISION ST	4/29/2017	P3
C	THEFT-CITY (Shoplifting)	9700 N NEWPORT HWY	4/25/2017	P4
C	THEFT-CITY (Shoplifting)	9700 N NEWPORT HWY	4/25/2017	P4
C	THEFT-CITY (Shoplifting)	9100 N NEWPORT HWY	4/26/2017	P4
C	VEHICLE PROWLING-2D/From Motor Vehicle	800 E CROWN AVE	4/27/2017	P3

SPB3WH

C	THEFT OF MOTOR VEHICLE	1700 E DALKE AVE	4/25/2017	P4
C	THEFT-2D (All Other Thefts)	1500 E SANSON AVE	4/23/2017	P3
C	THEFT-3D (From Motor Vehicle)	1400 E FRANCIS AVE	4/25/2017	P3
C	THEFT-3D (From Motor Vehicle)	1600 E BROAD AVE	4/26/2017	P3
C	THEFT-3D (From Motor Vehicle)	1900 E CENTRAL AVE	4/27/2017	P3
C	THEFT-3D (Motor Vehicle Parts or Accessories)	4900 N MAGNOLIA ST	4/24/2017	P3
C	VEHICLE PROWLING-2D/From Motor Vehicle	1600 E BROAD AVE	4/26/2017	P3

POLICE SUMMARY - Ending: Saturday, April 29, 2017



NE - Northeast District (P4)

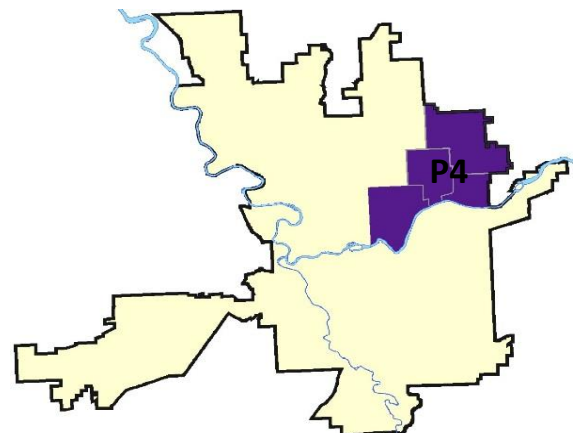
Preliminary IBR Counts

NIBRS Categories (Part 1 Selected)		7 Day Comparison			28 Day Comparison			YTD Comparison		
		Current	Prior	Percent	Current	Prior	Percent	Current	Prior	Percent
Violent	Criminal Homicide	0	0		0	0		1		
	Rape	1	0		1	3	-66.67%	13		
	Robbery - Commercial	0	0		2	1	100.00%	8		
	Robbery - Person	0	0		1	2	-50.00%	6		
	Aggravated Assault - Non DV	0	1	-100.00%	2	5	-60.00%	16		
	Aggravated Assault - DV	0	3	-100.00%	4	0		13		
Violent Total:		1	4	-75.00%	10	11	-9.09%	57		
Property	Burglary - Residential	3	2	50.00%	11	9	22.22%	45		
	Burglary Garage	0	4	-100.00%	8	4	100.00%	21		
	Burglary Commercial	1	2	-50.00%	4	6	-33.33%	17		
	Larceny	28	33	-15.15%	125	133	-6.02%	464		
	Vehicle Theft	10	4	150.00%	23	34	-32.35%	103		
	Arson	0	0		1	0		1		
Property Total:		42	45	-6.67%	172	186	-7.53%	651		
Preliminary Part 1 Crime Totals:		43	49	-12.24%	182	197	-7.61%	708		
Current 7 Day Period:		4/23/2017 - 4/29/2017			Prior 7 Day Period:		4/16/2017 - 4/22/2017			
Current 28 Day Period:		4/2/2017 - 4/29/2017			Prior 28 Day Period:		3/5/2017 - 4/1/2017			
Current YTD Day Period:		1/1/2017 - 4/29/2017			Prior YTD Period:		1/1/2016 - 4/29/2016			

Prepared by SPD Crime Analysis Office - Monday, May 01, 2017

NOTE: SPD moved from UCR to the NIBRS reporting standard on 10/4/16 following the transition to a new RMS System. [Numbers on CompStat reports prior to this date should not be used as a comparison to those on this report.](#) Additional info on these reporting standards can be found on the FBI website: <https://ucr.fbi.gov/nibrs-overview>

This chart represents Preliminary counts of selected crime categories from Police Case Reports. Full statistical analysis to determine the confidence level of this data has not been performed. The % change columns on the preliminary counts differ from the percentage change on the NIBRS crime report, sometimes significantly. The CompStat report is designed for operational use and includes only selected NIBRS categories and coding less complex than full NIBRS rules. Official statistics for these and other NIBRS categories can be found on WASPC & FBI websites once available.



Sunday - Saturday

NE - Northeast District (P4)

4/23/2017 TO 4/29/2017



A/C	Offense Statute	Address	Reported Date	Dist
C	THEFT-CITY (Shoplifting)	6520 E NEVADA ST	4/26/2017	P4
<u>SPB4BE</u>				
C	THEFT OF MOTOR VEHICLE	1600 E WELLESLEY AVE	4/26/2017	P3
C	THEFT OF MOTOR VEHICLE	1500 E OSTRANDER AVE	4/26/2017	P3
C	THEFT-3D (All Other Thefts)	3500 N REGAL ST	4/26/2017	P4
C	THEFT-3D (From Building)	3900 N MARKET ST	4/23/2017	P4
C	THEFT-3D (From Building)	1800 E DALTON AVE	4/26/2017	P4
C	THEFT-3D (From Motor Vehicle)	3700 N COOK ST	4/26/2017	P4
C	THEFT-3D (From Motor Vehicle)	2300 E EUCLID AVE	4/29/2017	P4
C	THEFT-3D (Motor Vehicle Parts or Accessories)	2900 E LIBERTY AVE	4/28/2017	P4
<u>SPB4HI</u>				
C	BURGLARY-RESIDENTIAL	3300 E GLASS AVE	4/25/2017	P4
C	THEFT OF MOTOR VEHICLE	4700 N STONE ST	4/23/2017	P4
C	THEFT OF MOTOR VEHICLE	4900 N SMITH ST	4/24/2017	P4
C	THEFT OF MOTOR VEHICLE	4900 N NELSON ST	4/26/2017	P4
C	THEFT-3D (All Other Thefts)	3000 E COLUMBIA AVE	4/25/2017	P4
C	THEFT-3D (From Building)	3000 E COLUMBIA AVE	4/27/2017	P4
C	THEFT-3D (From Building)	4000 E RICH AVE	4/28/2017	P4
C	THEFT-3D (From Building)	2300 E DALKE AVE	4/29/2017	P4
C	THEFT-3D (From Motor Vehicle)	2100 E DALKE AVE	4/26/2017	P4
<u>SPB4LO</u>				
C	BURGLARY-RESIDENTIAL	2500 N HOGAN ST	4/28/2017	P4
C	RAPE OF A CHILD-1D (RAPE)		4/28/2017	P4
C	THEFT OF MOTOR VEHICLE	N MORTON ST / E JACKSON AVE	4/27/2017	P4
C	THEFT OF MOTOR VEHICLE	500 E BOONE AVE	4/28/2017	P4
C	THEFT-3D (All Other Thefts)	1500 E ILLINOIS AVE	4/28/2017	P4
C	THEFT-3D (From Building)	700 N DIVISION ST	4/24/2017	P4
C	THEFT-3D (From Building)	2100 N DAKOTA ST	4/24/2017	P4
C	THEFT-3D (From Motor Vehicle)	700 E ERMINA AVE	4/24/2017	P4
C	THEFT-3D (From Motor Vehicle)	N HAMILTON ST / E NORA AVE	4/24/2017	P4
C	THEFT-3D (From Motor Vehicle)	500 E AUGUSTA AVE	4/24/2017	P4
C	THEFT-3D (From Motor Vehicle)	900 E MISSION AVE	4/25/2017	P4
C	THEFT-3D (Motor Vehicle Parts or Accessories)	1500 E ILLINOIS AVE	4/25/2017	P4
C	THEFT-3D (Shoplifting)	900 E MISSION AVE	4/24/2017	P4
C	THEFT-CITY (Shoplifting)	2000 N HAMILTON ST	4/28/2017	P3
C	THEFT-CITY (Shoplifting)	2400 N DIVISION ST	4/28/2017	P4
C	TMVWOP-2D	1500 E ILLINOIS AVE	4/27/2017	P3

A/C	Offense Statute	Address	Reported Date	Dist
C	VEHICLE PROWLING-2D/From Motor Vehicle	700 E MISSION AVE	4/27/2017	P4

SPB4MI

C	BURGLARY-2ND DEG	3500 N MARKET ST	4/24/2017	P4
C	BURGLARY-RESIDENTIAL	4000 E FREDERICK AVE	4/25/2017	P4
A	THEFT OF MOTOR VEHICLE	3400 E LIBERTY AVE	4/24/2017	P4
C	THEFT OF MOTOR VEHICLE	3100 E MARIETTA AVE	4/28/2017	P4
C	THEFT-3D (All Other Thefts)	3900 E COURTLAND AVE	4/26/2017	P4
C	THEFT-3D (From Building)	3000 N MARKET ST	4/29/2017	P4
C	THEFT-3D (From Motor Vehicle)	2700 E UPRIVER DR	4/25/2017	P4
C	THEFT-3D (From Motor Vehicle)	2800 E UPRIVER DR	4/25/2017	P4

SPOKANE POLICE DEPARTMENT



SOUTH **Police Service Area**

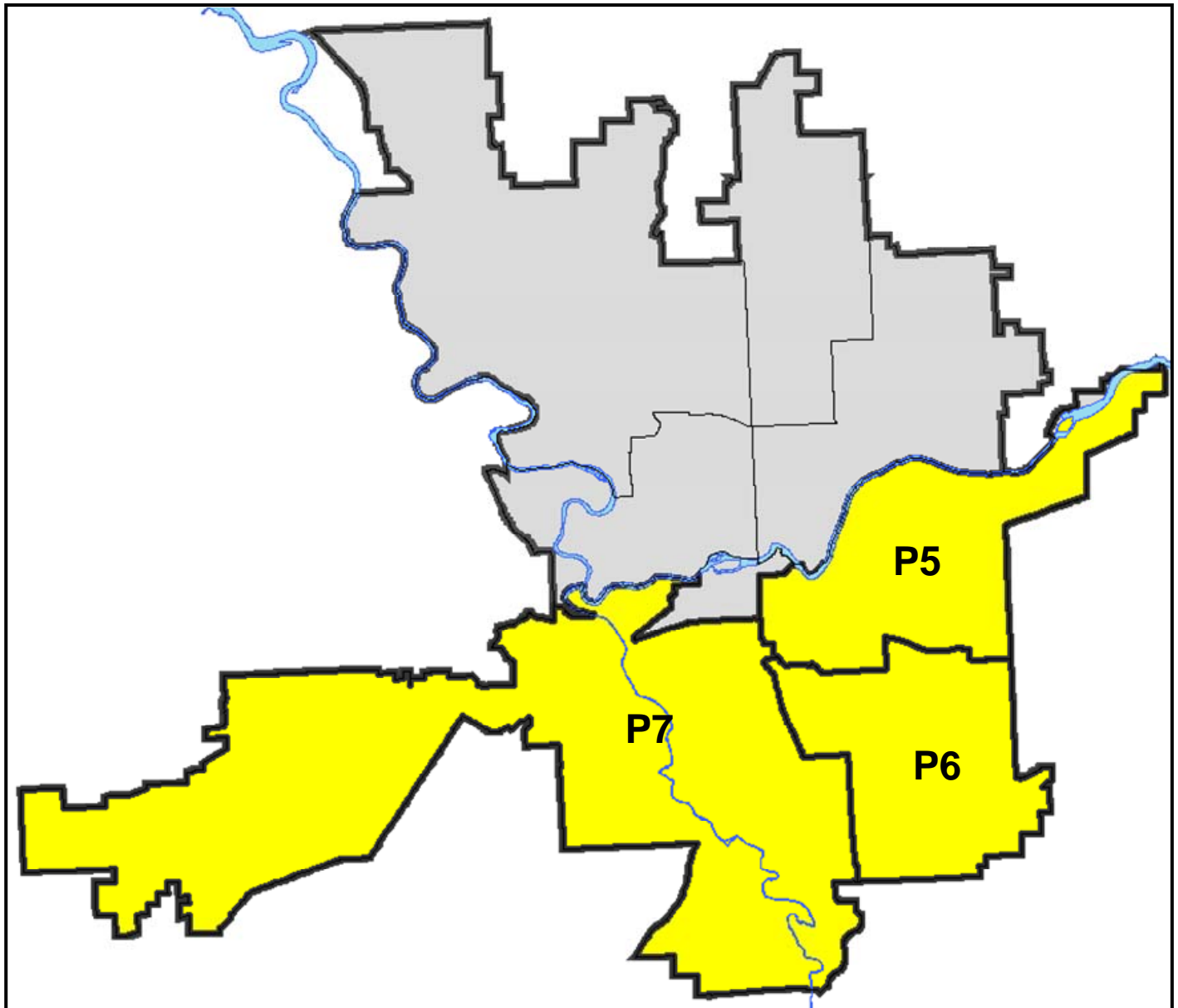
PSA Commander

Captain Dave Richards

South Central District (P5)

Southeast District (P6)

Southwest District (P7)



POLICE SUMMARY - Ending: Saturday, April 29, 2017

SOUTH PRECINCT (P5, P6, and P7)



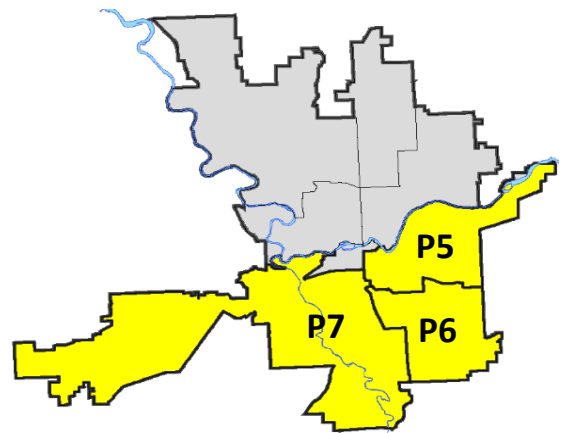
Preliminary IBR Counts

NIBRS Categories (Part 1 Selected)		7 Day Comparison			28 Day Comparison			YTD Comparison		
		Current	Prior	Percent	Current	Prior	Percent	Current	Prior	Percent
Violent	Criminal Homicide	0	0		0	0		0		
	Rape	1	2	-50.00%	5	5	0.00%	25		
	Robbery - Commercial	0	0		1	1	0.00%	3		
	Robbery - Person	0	2	-100.00%	7	3	133.33%	23		
	Aggravated Assault - Non DV	4	1	300.00%	10	10	0.00%	44		
	Aggravated Assault - DV	0	2	-100.00%	3	13	-76.92%	29		
Violent Total:		5	7	-28.57%	26	32	-18.75%	124		
Property	Burglary - Residential	3	9	-66.67%	29	31	-6.45%	110		
	Burglary Garage	11	5	120.00%	24	14	71.43%	70		
	Burglary Commercial	6	1	500.00%	10	6	66.67%	40		
	Larceny	69	70	-1.43%	300	264	13.64%	1002		
	Vehicle Theft	9	9	0.00%	43	55	-21.82%	213		
	Arson	0	0		0	2	-100.00%	2		
Property Total:		98	94	4.26%	406	372	9.14%	1437		
Preliminary Part 1 Crime Totals:		103	101	1.98%	432	404	6.93%	1561		
Current 7 Day Period:		4/23/2017 - 4/29/2017			Prior 7 Day Period:		4/16/2017 - 4/22/2017			
Current 28 Day Period:		4/2/2017 - 4/29/2017			Prior 28 Day Period:		3/5/2017 - 4/1/2017			
Current YTD Day Period:		1/1/2017 - 4/29/2017			Prior YTD Period:		1/1/2016 - 4/29/2016			

Prepared by SPD Crime Analysis Office - Monday, May 01, 2017

NOTE: SPD moved from UCR to the NIBRS reporting standard on 10/4/16 following the transition to a new RMS System. [Numbers on CompStat reports prior to this date should not be used as a comparison to those on this report.](#) Additional info on these reporting standards can be found on the FBI website: <https://ucr.fbi.gov/nibrs-overview>

This chart represents Preliminary counts of selected crime categories from Police Case Reports. Full statistical analysis to determine the confidence level of this data has not been performed. The % change columns on the preliminary counts differ from the percentage change on the NIBRS crime report, sometimes significantly. The CompStat report is designed for operational use and includes only selected NIBRS categories and coding less complex than full NIBRS rules. Official statistics for these and other NIBRS categories can be found on WASPC & FBI websites once available.



POLICE SUMMARY - Ending: Saturday, April 29, 2017



SE - South Central District (P5)

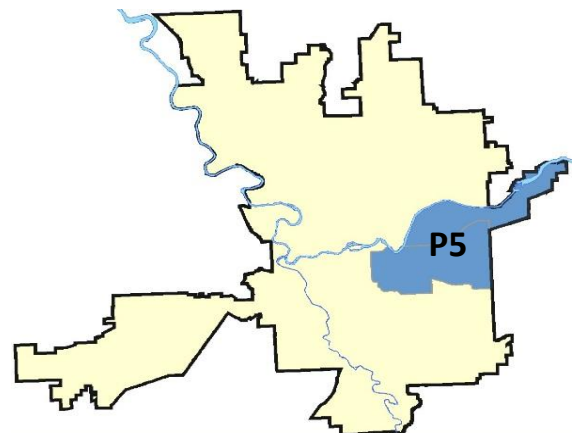
Preliminary IBR Counts

NIBRS Categories (Part 1 Selected)		7 Day Comparison			28 Day Comparison			YTD Comparison		
		Current	Prior	Percent	Current	Prior	Percent	Current	Prior	Percent
Violent	Criminal Homicide	0	0		0	0		0		
	Rape	0	1	-100.00%	2	2	0.00%	11		
	Robbery - Commercial	0	0		1	0		1		
	Robbery - Person	0	1	-100.00%	3	2	50.00%	14		
	Aggravated Assault - Non DV	1	0		2	6	-66.67%	22		
	Aggravated Assault - DV	0	1	-100.00%	2	4	-50.00%	13		
Violent Total:		1	3	-66.67%	10	14	-28.57%	61		
Property	Burglary - Residential	1	5	-80.00%	15	12	25.00%	49		
	Burglary Garage	0	3	-100.00%	4	4	0.00%	11		
	Burglary Commercial	4	1	300.00%	7	4	75.00%	28		
	Larceny	21	23	-8.70%	107	114	-6.14%	407		
	Vehicle Theft	4	2	100.00%	20	34	-41.18%	113		
	Arson	0	0		0	0		0		
Property Total:		30	34	-11.76%	153	168	-8.93%	608		
Preliminary Part 1 Crime Totals:		31	37	-16.22%	163	182	-10.44%	669		
Current 7 Day Period:		4/23/2017 - 4/29/2017			Prior 7 Day Period:		4/16/2017 - 4/22/2017			
Current 28 Day Period:		4/2/2017 - 4/29/2017			Prior 28 Day Period:		3/5/2017 - 4/1/2017			
Current YTD Day Period:		1/1/2017 - 4/29/2017			Prior YTD Period:		1/1/2016 - 4/29/2016			

Prepared by SPD Crime Analysis Office - Monday, May 01, 2017

NOTE: SPD moved from UCR to the NIBRS reporting standard on 10/4/16 following the transition to a new RMS System. [Numbers on CompStat reports prior to this date should not be used as a comparison to those on this report.](#) Additional info on these reporting standards can be found on the FBI website: <https://ucr.fbi.gov/nibrs-overview>

This chart represents Preliminary counts of selected crime categories from Police Case Reports. Full statistical analysis to determine the confidence level of this data has not been performed. The % change columns on the preliminary counts differ from the percentage change on the NIBRS crime report, sometimes significantly. The CompStat report is designed for operational use and includes only selected NIBRS categories and coding less complex than full NIBRS rules. Official statistics for these and other NIBRS categories can be found on WASPC & FBI websites once available.



Sunday - Saturday

SE - South Central District (P5)

4/23/2017 TO 4/29/2017



A/C	Offense Statute	Address	Reported Date	Dist
<u>SPC5EC</u>				
C	ASSAULT-2D	300 S ALTAMONT ST	4/28/2017	P6
C	BURGLARY-1D	300 E SPRAGUE AVE	4/24/2017	P6
C	BURGLARY-2ND DEG	3600 E MAIN AVE	4/26/2017	P6
C	THEFT OF MOTOR VEHICLE	1400 E 9TH AVE	4/24/2017	P6
C	THEFT OF MOTOR VEHICLE	E BOONE AVE / N SYCAMORE ST	4/24/2017	P6
C	THEFT OF MOTOR VEHICLE	2000 E 4TH AVE	4/24/2017	P6
C	THEFT-1D (From Motor Vehicle)	4200 E 10TH AVE	4/29/2017	P5
C	THEFT-2D (All Other Thefts)	S DIVISION ST / W 2ND AVE	4/29/2017	P8
C	THEFT-2D (Motor Vehicle Parts or Accessories)	S COWLEY ST / E 8TH AVE	4/27/2017	P7
C	THEFT-3D (All Other Thefts)	3600 E HARTSON AVE	4/26/2017	P5
C	THEFT-3D (All Other Thefts)	3600 E HARTSON AVE	4/26/2017	P5
C	THEFT-3D (All Other Thefts)	100 S DIVISION ST	4/29/2017	P5
C	THEFT-3D (From Building)	1600 E PACIFIC AVE	4/24/2017	P5
C	THEFT-3D (From Building)	1600 E PACIFIC AVE	4/26/2017	P5
C	THEFT-3D (From Building)	1900 E MAIN AVE	4/28/2017	P5
C	THEFT-3D (From Building)	100 S DIVISION ST	4/29/2017	P5
C	THEFT-3D (From Motor Vehicle)	1300 E NINA AVE	4/24/2017	P5
C	THEFT-3D (From Motor Vehicle)	0 E 6TH AVE	4/24/2017	P5
C	THEFT-3D (From Motor Vehicle)	S COWLEY ST / E 8TH AVE	4/27/2017	P7
C	THEFT-3D (Motor Vehicle Parts or Accessories)	2200 E PACIFIC AVE	4/28/2017	P6
C	THEFT-3D (Shoplifting)	100 S DIVISION ST	4/23/2017	P5
C	THEFT-CITY (All Other Thefts)	E 2ND AVE / S PERRY ST	4/27/2017	P6
C	THEFT-CITY (Shoplifting)	400 S THOR ST	4/25/2017	P6
<u>SPC5GP</u>				
C	BURGLARY-2ND DEG	600 N HELENA ST	4/23/2017	P6
C	BURGLARY-2ND DEG	1800 N GREENE ST	4/26/2017	P6
C	BURGLARY-RESIDENTIAL	1600 E MISSION AVE	4/28/2017	
C	THEFT OF MOTOR VEHICLE	2900 E BALDWIN AVE	4/26/2017	P6
C	THEFT-3D (All Other Thefts)	2400 E SHARP AVE	4/26/2017	P5
C	THEFT-3D (All Other Thefts)	1800 N GREENE ST	4/28/2017	P5
C	THEFT-3D (All Other Thefts)	1900 E MISSION AVE	4/29/2017	P5
C	THEFT-3D (From Building)	1800 N GREENE ST	4/25/2017	P5

POLICE SUMMARY - Ending: Saturday, April 29, 2017



SE - Southeast District (P6)

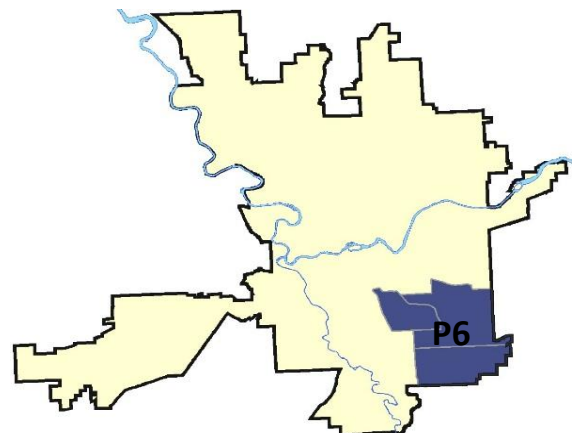
Preliminary IBR Counts

NIBRS Categories (Part 1 Selected)		7 Day Comparison			28 Day Comparison			YTD Comparison		
		Current	Prior	Percent	Current	Prior	Percent	Current	Prior	Percent
Violent	Criminal Homicide	0	0		0	0		0		
	Rape	1	1	0.00%	3	2	50.00%	9		
	Robbery - Commercial	0	0		0	0		1		
	Robbery - Person	0	0		0	1	-100.00%	5		
	Aggravated Assault - Non DV	1	1	0.00%	5	2	150.00%	11		
	Aggravated Assault - DV	0	0		0	4	-100.00%	5		
Violent Total:		2	2	0.00%	8	9	-11.11%	31		
Property	Burglary - Residential	0	1	-100.00%	5	7	-28.57%	28		
	Burglary Garage	2	2	0.00%	9	5	80.00%	35		
	Burglary Commercial	0	0		0	1	-100.00%	3		
	Larceny	19	19	0.00%	84	61	37.70%	264		
	Vehicle Theft	3	3	0.00%	12	8	50.00%	42		
	Arson	0	0		0	0		0		
Property Total:		24	25	-4.00%	110	82	34.15%	372		
Preliminary Part 1 Crime Totals:		26	27	-3.70%	118	91	29.67%	403		
Current 7 Day Period:		4/23/2017 - 4/29/2017			Prior 7 Day Period:		4/16/2017 - 4/22/2017			
Current 28 Day Period:		4/2/2017 - 4/29/2017			Prior 28 Day Period:		3/5/2017 - 4/1/2017			
Current YTD Day Period:		1/1/2017 - 4/29/2017			Prior YTD Period:		1/1/2016 - 4/29/2016			

Prepared by SPD Crime Analysis Office - Monday, May 01, 2017

NOTE: SPD moved from UCR to the NIBRS reporting standard on 10/4/16 following the transition to a new RMS System. [Numbers on CompStat reports prior to this date should not be used as a comparison to those on this report.](#) Additional info on these reporting standards can be found on the FBI website: <https://ucr.fbi.gov/nibrs-overview>

This chart represents Preliminary counts of selected crime categories from Police Case Reports. Full statistical analysis to determine the confidence level of this data has not been performed. The % change columns on the preliminary counts differ from the percentage change on the NIBRS crime report, sometimes significantly. The CompStat report is designed for operational use and includes only selected NIBRS categories and coding less complex than full NIBRS rules. Official statistics for these and other NIBRS categories can be found on WASPC & FBI websites once available.



Sunday - Saturday

SE - Southeast District (P6)

4/23/2017 TO 4/29/2017



<u>A/C</u>	<u>Offense Statute</u>	<u>Address</u>	<u>Reported Date</u>	<u>Dist</u>
C	ASSAULT-2D		4/26/2017	P6
C	THEFT-CITY (All Other Thefts)	3323 E 55TH #304	4/25/2017	P6
<u>SPC6LH</u>				
C	THEFT OF MOTOR VEHICLE	3600 S COOK ST	4/26/2017	P6
C	THEFT OF MOTOR VEHICLE	2600 E 29TH AVE	4/28/2017	P6
C	THEFT-2D (From Motor Vehicle)	4200 E 26TH AVE	4/26/2017	P6
C	THEFT-3D (All Other Thefts)	3900 E 32ND AVE	4/28/2017	P6
C	THEFT-3D (All Other Thefts)	E 29TH AVE / S SOUTHEAST BLVD	4/29/2017	P6
C	THEFT-3D (From Motor Vehicle)	1200 S FERRALL CT	4/24/2017	P6
C	THEFT-3D (From Motor Vehicle)	1200 S FERRALL CT	4/26/2017	P6
C	THEFT-3D (From Motor Vehicle)	2600 E WHITE PINE LN	4/26/2017	P6
C	THEFT-3D (Motor Vehicle Parts or Accessories)	4000 E 24TH AVE	4/27/2017	P6
C	VEHICLE PROWLING-2D/From Motor Vehicle	3900 E 32ND AVE	4/28/2017	P6
<u>SPC6RW</u>				
C	THEFT-3D (All Other Thefts)	900 E 14TH AVE	4/28/2017	P6
C	THEFT-3D (From Motor Vehicle)	600 E 26TH AVE	4/23/2017	P6
C	THEFT-3D (From Motor Vehicle)	2800 S GARFIELD ST	4/29/2017	P6
<u>SPC6SG</u>				
C	BURGLARY-2ND DEG	5000 S REGAL ST	4/24/2017	P6
C	BURGLARY-2ND DEG	3300 E 55TH AVE	4/24/2017	P6
C	RAPE-3D (RAPE)		4/24/2017	P6
C	THEFT OF MOTOR VEHICLE	5000 S PALOUSE HWY	4/28/2017	P6
C	THEFT-3D (All Other Thefts)	2000 E 46TH AVE	4/26/2017	P6
C	THEFT-3D (From Building)	4900 S REGAL ST	4/24/2017	P6
C	THEFT-3D (From Motor Vehicle)	3300 E 55TH AVE	4/24/2017	P6
C	THEFT-3D (From Motor Vehicle)	2600 E RENWICK CT	4/29/2017	P6
C	THEFT-3D (From Motor Vehicle)	3200 E 44TH AVE	4/29/2017	P6
C	THEFT-CITY (Shoplifting)	4900 S REGAL ST	4/23/2017	P6
C	VEHICLE PROWLING-2D/From Motor Vehicle	5000 S REGAL ST	4/24/2017	P6

POLICE SUMMARY - Ending: Saturday, April 29, 2017



SW - Southwest District (P7)

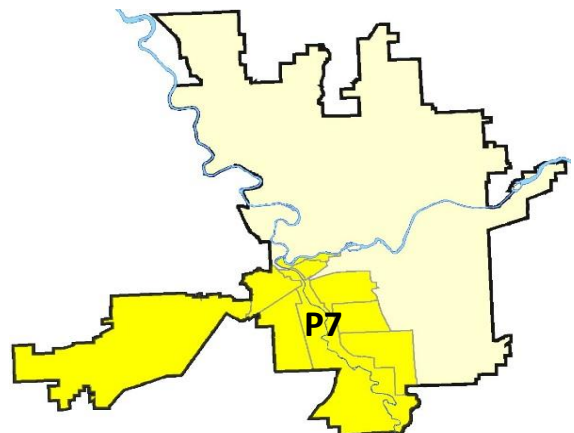
Preliminary IBR Counts

NIBRS Categories (Part 1 Selected)		7 Day Comparison			28 Day Comparison			YTD Comparison		
		Current	Prior	Percent	Current	Prior	Percent	Current	Prior	Percent
Violent	Criminal Homicide	0	0		0	0		0		
	Rape	0	0		0	1	-100.00%	5		
	Robbery - Commercial	0	0		0	1	-100.00%	1		
	Robbery - Person	0	1	-100.00%	4	0		4		
	Aggravated Assault - Non DV	2	0		3	2	50.00%	11		
	Aggravated Assault - DV	0	1	-100.00%	1	5	-80.00%	11		
Violent Total:		2	2	0.00%	8	9	-11.11%	32		
Property	Burglary - Residential	2	3	-33.33%	9	12	-25.00%	33		
	Burglary Garage	9	0		11	5	120.00%	24		
	Burglary Commercial	2	0		3	1	200.00%	9		
	Larceny	29	28	3.57%	109	89	22.47%	331		
	Vehicle Theft	2	4	-50.00%	11	13	-15.38%	58		
	Arson	0	0		0	2	-100.00%	2		
Property Total:		44	35	25.71%	143	122	17.21%	457		
Preliminary Part 1 Crime Totals:		46	37	24.32%	151	131	15.27%	489		
Current 7 Day Period:		4/23/2017 - 4/29/2017			Prior 7 Day Period:		4/16/2017 - 4/22/2017			
Current 28 Day Period:		4/2/2017 - 4/29/2017			Prior 28 Day Period:		3/5/2017 - 4/1/2017			
Current YTD Day Period:		1/1/2017 - 4/29/2017			Prior YTD Period:		1/1/2016 - 4/29/2016			

Prepared by SPD Crime Analysis Office - Monday, May 01, 2017

NOTE: SPD moved from UCR to the NIBRS reporting standard on 10/4/16 following the transition to a new RMS System. [Numbers on CompStat reports prior to this date should not be used as a comparison to those on this report.](#) Additional info on these reporting standards can be found on the FBI website: <https://ucr.fbi.gov/nibrs-overview>

This chart represents Preliminary counts of selected crime categories from Police Case Reports. Full statistical analysis to determine the confidence level of this data has not been performed. The % change columns on the preliminary counts differ from the percentage change on the NIBRS crime report, sometimes significantly. The CompStat report is designed for operational use and includes only selected NIBRS categories and coding less complex than full NIBRS rules. Official statistics for these and other NIBRS categories can be found on WASPC & FBI websites once available.



Sunday - Saturday

4/23/2017 TO 4/29/2017

SE - Southwest District (P7)



A/C	Offense Statute	Address	Reported Date	Dist
-----	-----------------	---------	---------------	------

C	ASSAULT-2D		4/25/2017	P7
---	------------	--	-----------	----

SPD7BA

C	ASSAULT-1D	2100 W RIVERSIDE AVE	4/26/2017	P1
A	BURGLARY-2ND DEG	2100 W 4TH AVE	4/25/2017	P7
C	BURGLARY-2ND DEG	2100 W 4TH AVE	4/25/2017	P7
C	THEFT-2D (From Motor Vehicle)	W 1ST AVE / S HEMLOCK ST	4/29/2017	P7
C	THEFT-3D (All Other Thefts)	2100 W 1ST AVE	4/28/2017	P7
C	THEFT-3D (From Building)	1800 W 3RD AVE	4/27/2017	P7
C	THEFT-3D (From Motor Vehicle)	2000 W PACIFIC AVE	4/24/2017	P7
C	THEFT-3D (From Motor Vehicle)	2100 W PACIFIC AVE	4/27/2017	P7
C	THEFT-3D (Motor Vehicle Parts or Accessories)	2100 W 4TH AVE	4/25/2017	P7

SPD7CH

C	BURGLARY-2ND DEG	1000 W 14TH AVE	4/24/2017	P7
C	BURGLARY-2ND DEG	1000 W 7TH AVE	4/26/2017	P7
C	BURGLARY-2ND DEG	1000 W 7TH AVE	4/26/2017	P7
C	BURGLARY-2ND DEG	1300 W 14TH AVE	4/29/2017	P7
C	BURGLARY-2ND DEG	1300 S MCCLELLAN ST	4/29/2017	P7
C	MAIL THEFT (From a Building)	1100 W 11TH AVE	4/26/2017	P7
A	THEFT OF MOTOR VEHICLE	1100 S JEFFERSON ST	4/26/2017	P7
C	THEFT OF MOTOR VEHICLE	900 S CEDAR ST	4/27/2017	P7
C	THEFT-3D (From Motor Vehicle)	500 W 5TH AVE	4/23/2017	P7
C	THEFT-3D (From Motor Vehicle)	600 S CEDAR ST	4/25/2017	P7
C	THEFT-3D (From Motor Vehicle)	700 S ADAMS ST	4/26/2017	P7
C	THEFT-3D (From Motor Vehicle)	700 S CEDAR ST	4/28/2017	P7
C	THEFT-3D (From Motor Vehicle)	1300 W 14TH AVE	4/29/2017	P7
C	THEFT-3D (From Motor Vehicle)	1300 W 10TH AVE	4/29/2017	P7
C	THEFT-3D (Motor Vehicle Parts or Accessories)	600 S BERNARD ST	4/23/2017	P7
C	THEFT-3D (Motor Vehicle Parts or Accessories)	1300 W 10TH AVE	4/29/2017	P7

SPD7CS

C	BURGLARY-RESIDENTIAL	5400 S QUAIL RIDGE CIR	4/24/2017	P5
C	THEFT-3D (From Motor Vehicle)	0 E 31ST AVE	4/25/2017	P7
C	THEFT-3D (From Motor Vehicle)	0 E 31ST AVE	4/29/2017	P7
C	THEFT-3D (Shoplifting)	800 E 29TH AVE	4/24/2017	P7
C	THEFT-3D (Shoplifting)	800 E 29TH AVE	4/24/2017	P7
C	THEFT-3D (Shoplifting)	800 E 29TH AVE	4/25/2017	P7
C	THEFT-3D (Shoplifting)	800 E 29TH AVE	4/26/2017	P7

SPD7GT

For protection of victim privacy, the entire address on sexual assault crimes has been redacted.

A/C	Offense Statute	Address	Reported Date	Dist
C	BURGLARY-2ND DEG	2400 S CANYON WOODS LN	4/25/2017	P7
C	THEFT-3D (From Building)	1300 S LINDEKE ST	4/27/2017	P7
<u>SPD7LC</u>				
C	BURGLARY-2ND DEG	5900 S CHENEY SPOKANE RD	4/27/2017	P7
C	THEFT-1D (From Motor Vehicle)	7100 S FOREST RIDGE DR	4/26/2017	P7
<u>SPD7MC</u>				
C	BURGLARY-RESIDENTIAL	1200 W 17TH AVE	4/27/2017	P7
C	MAIL THEFT (All Others)	2300 S LINCOLN ST	4/28/2017	P7
C	THEFT-3D (From Motor Vehicle)	200 W 28TH AVE	4/29/2017	P7
<u>SPD7PV</u>				
C	BURGLARY-2ND DEG	1600 W CLARKE AVE	4/25/2017	P7
<u>SPD7WH</u>				
C	BURGLARY-2ND DEG	3000 W WOODLAND BLVD	4/29/2017	P7
C	THEFT-3D (From Building)	1500 S RUSTLE ST	4/28/2017	P7
C	THEFT-3D (From Building)	3100 W TRINITY PL	4/29/2017	P7
C	THEFT-3D (From Motor Vehicle)	1300 S WESTCLIFF PL	4/26/2017	P7
<u>SPD7WP</u>				
C	THEFT-3D (All Other Thefts)	9000 W US 2 HWY	4/27/2017	P7

SPOKANE POLICE DEPARTMENT

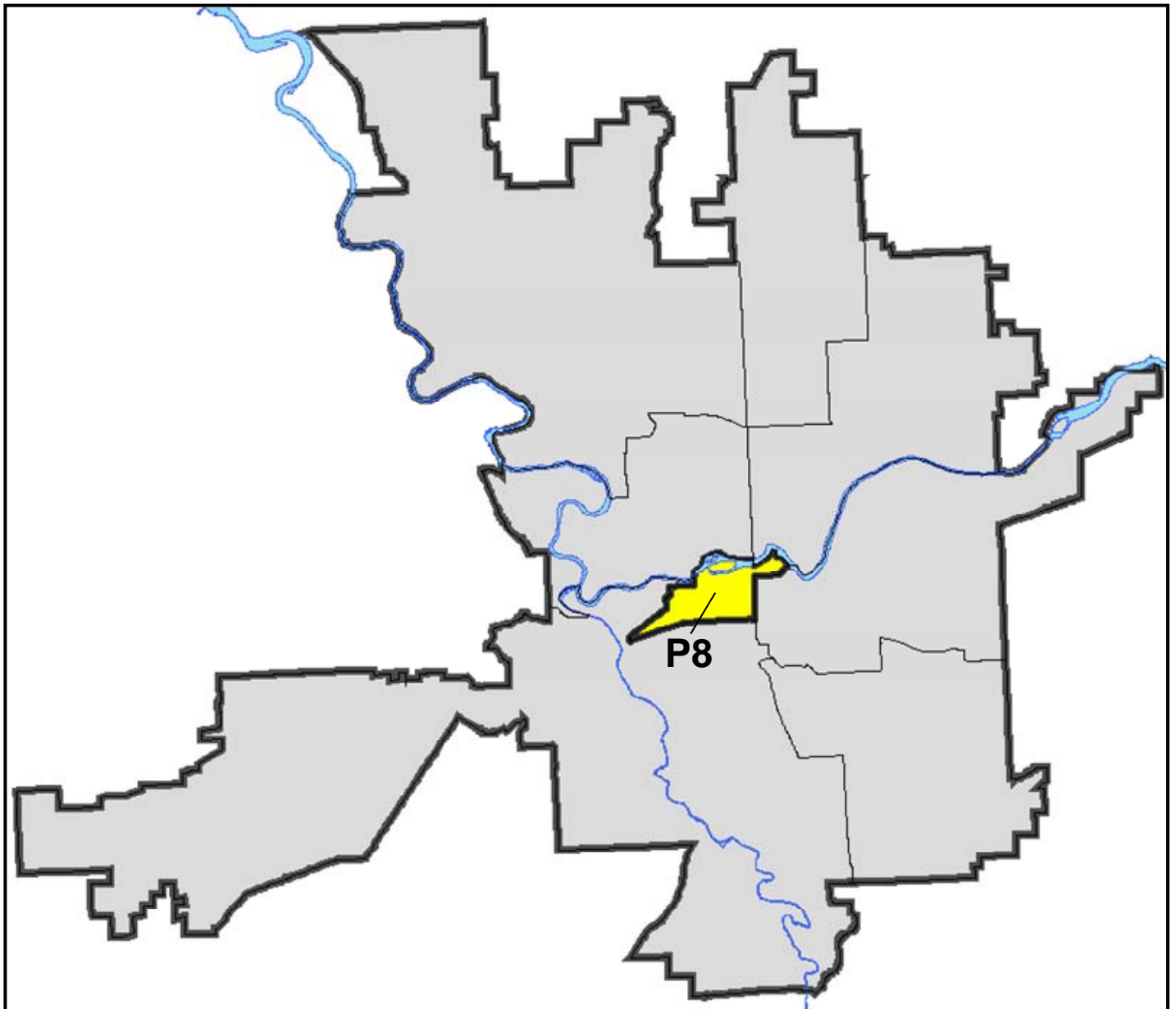
DOWNTOWN

Police Service Area



PSA Commander

Captain David Singley



POLICE SUMMARY - Ending: Saturday, April 29, 2017

DOWNTOWN PRECINCT (P8)



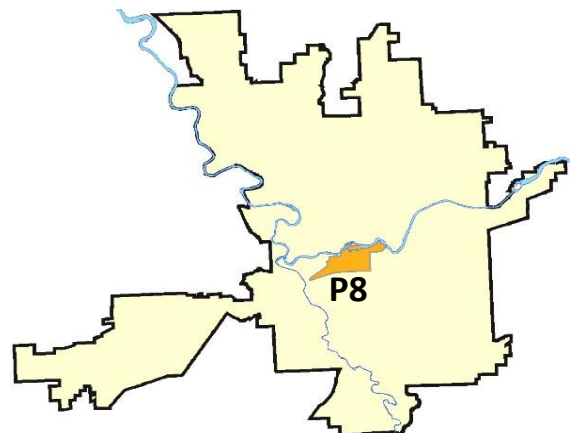
Preliminary IBR Counts

NIBRS Categories (Part 1 Selected)		7 Day Comparison			28 Day Comparison			YTD Comparison		
		Current	Prior	Percent	Current	Prior	Percent	Current	Prior	Percent
Violent	Criminal Homicide	0	0		0	0		0		
	Rape	0	0		1	4	-75.00%	10		
	Robbery - Commercial	0	0		0	0		1		
	Robbery - Person	0	0		0	3	-100.00%	8		
	Aggravated Assault - Non DV	0	1	-100.00%	3	6	-50.00%	21		
	Aggravated Assault - DV	0	2	-100.00%	3	2	50.00%	6		
Violent Total:		0	3	-100.00%	7	15	-53.33%	46		
Property	Burglary - Residential	1	1	0.00%	2	3	-33.33%	11		
	Burglary Garage	0	0		0	0		0		
	Burglary Commercial	0	0		1	7	-85.71%	12		
	Larceny	29	26	11.54%	94	87	8.05%	297		
	Vehicle Theft	2	0		3	2	50.00%	17		
	Arson	0	0		0	0		0		
Property Total:		32	27	18.52%	100	99	1.01%	337		
Preliminary Part 1 Crime Totals:		32	30	6.67%	107	114	-6.14%	383		
Current 7 Day Period:		4/23/2017 - 4/29/2017			Prior 7 Day Period:		4/16/2017 - 4/22/2017			
Current 28 Day Period:		4/2/2017 - 4/29/2017			Prior 28 Day Period:		3/5/2017 - 4/1/2017			
Current YTD Day Period:		1/1/2017 - 4/29/2017			Prior YTD Period:		1/1/2016 - 4/29/2016			

Prepared by SPD Crime Analysis Office - Monday, May 01, 2017

NOTE: SPD moved from UCR to the NIBRS reporting standard on 10/4/16 following the transition to a new RMS System. [Numbers on CompStat reports prior to this date should not be used as a comparison to those on this report.](#) Additional info on these reporting standards can be found on the FBI website: <https://ucr.fbi.gov/nibrs-overview>

This chart represents Preliminary counts of selected crime categories from Police Case Reports. Full statistical analysis to determine the confidence level of this data has not been performed. The % change columns on the preliminary counts differ from the percentage change on the NIBRS crime report, sometimes significantly. The CompStat report is designed for operational use and includes only selected NIBRS categories and coding less complex than full NIBRS rules. Official statistics for these and other NIBRS categories can be found on WASPC & FBI websites once available.



Sunday - Saturday

SW - Downtown District (P8)

4/23/2017 TO 4/29/2017



A/C	Offense Statute	Address	Reported Date	Dist
C	THEFT-3D (From Motor Vehicle)	N DIVISION ST / W SPOKANE FALLS BLVD	4/26/2017	P8
C	THEFT-CITY (All Other Thefts)	32 W PACIFIC	4/25/2017	P8
SPD8RS				
C	BURGLARY-RESIDENTIAL	200 W SPOKANE FALLS BLVD	4/25/2017	P8
C	THEFT OF MOTOR VEHICLE	W 1ST AVE / S HOWARD ST	4/26/2017	P8
C	THEFT OF MOTOR VEHICLE	N HOWARD ST / W SPOKANE FALLS BLVD	4/29/2017	P8
C	THEFT-1D (Pocket Picking)	0 W PACIFIC AVE	4/29/2017	P8
C	THEFT-2D (From Building)	800 W MAIN AVE	4/26/2017	P8
C	THEFT-2D (From Building)	200 W 1ST AVE	4/29/2017	P8
C	THEFT-2D (From Motor Vehicle)	100 W 3RD AVE	4/28/2017	P8
C	THEFT-3D (All Other Thefts)	400 W SPRAGUE AVE	4/23/2017	P8
C	THEFT-3D (All Other Thefts)	300 N POST ST	4/25/2017	P8
C	THEFT-3D (All Other Thefts)	400 W SPRAGUE AVE	4/26/2017	P8
C	THEFT-3D (All Other Thefts)	S BROWNE ST / W 3RD AVE	4/28/2017	P8
C	THEFT-3D (All Other Thefts)	0 S POST ST	4/29/2017	P8
C	THEFT-3D (From Building)	100 S STATE ST	4/24/2017	P8
C	THEFT-3D (From Building)	700 W MAIN AVE	4/24/2017	P8
C	THEFT-3D (From Building)	200 S POST ST	4/26/2017	P8
C	THEFT-3D (From Building)	0 W PACIFIC AVE	4/27/2017	P7
C	THEFT-3D (From Motor Vehicle)	S MCCLELLAN ST / W 2ND AVE	4/24/2017	P8
C	THEFT-3D (From Motor Vehicle)	100 N CEDAR ST	4/26/2017	P8
C	THEFT-3D (From Motor Vehicle)	100 S CEDAR ST	4/27/2017	P8
C	THEFT-3D (From Motor Vehicle)	W 1ST AVE / S STEVENS ST	4/27/2017	P7
C	THEFT-3D (From Motor Vehicle)	1100 W SPRAGUE AVE	4/28/2017	P8
C	THEFT-3D (From Motor Vehicle)	S MCCLELLAN ST / W PACIFIC AVE	4/28/2017	P8
C	THEFT-3D (From Motor Vehicle)	W RIVERSIDE AVE / N BROWNE ST	4/28/2017	P8
C	THEFT-3D (From Motor Vehicle)	100 S LINCOLN ST	4/29/2017	P8
C	THEFT-3D (Motor Vehicle Parts or Accessories)	900 W 2ND AVE	4/25/2017	P8
C	THEFT-3D (Motor Vehicle Parts or Accessories)	100 W 3RD AVE	4/28/2017	P8
C	THEFT-3D (Shoplifting)	400 W MAIN AVE	4/28/2017	P8
C	THEFT-3D (Shoplifting)	700 W MAIN AVE	4/28/2017	P8
C	THEFT-3D (Shoplifting)	100 N HOWARD ST	4/29/2017	P8
C	VEHICLE PROWLING-2D/From Motor Vehicle	S WASHINGTON ST / W 2ND AVE	4/26/2017	P8

POLICE SUMMARY - Ending: Saturday, April 29, 2017



Other Jurisdiction or Unk District

Preliminary IBR Counts

NIBRS Categories (Part 1 Selected)		7 Day Comparison			28 Day Comparison			YTD Comparison		
		Current	Prior	Percent	Current	Prior	Percent	Current	Prior	Percent
Violent	Criminal Homicide	0	0		0	0		0		
	Rape	1	0		2	3	-33.33%	12		
	Robbery - Commercial	0	0		0	4	-100.00%	7		
	Robbery - Person	0	2	-100.00%	2	2	0.00%	11		
	Aggravated Assault - Non DV	0	7	-100.00%	14	5	180.00%	27		
	Aggravated Assault - DV	0	0		1	1	0.00%	8		
Violent Total:		1	9	-88.89%	19	15	26.67%	65		
Property	Burglary - Residential	0	0		0	0		1		
	Burglary Garage	0	0		0	0		0		
	Burglary Commercial	0	0		0	1	-100.00%	1		
	Larceny	0	1	-100.00%	4	11	-63.64%	27		
	Vehicle Theft	0	0		3	2	50.00%	24		
	Arson	0	0		0	0		0		
Property Total:		0	1	-100.00%	7	14	-50.00%	53		
Preliminary Part 1 Crime Totals:		1	10	-90.00%	26	29	-10.34%	118		
Current 7 Day Period:		4/23/2017 - 4/29/2017			Prior 7 Day Period:		4/16/2017 - 4/22/2017			
Current 28 Day Period:		4/2/2017 - 4/29/2017			Prior 28 Day Period:		3/5/2017 - 4/1/2017			
Current YTD Day Period:		1/1/2017 - 4/29/2017			Prior YTD Period:		1/1/2016 - 4/29/2016			

Prepared by SPD Crime Analysis Office - Monday, May 01, 2017

NOTE: SPD moved from UCR to the NIBRS reporting standard on 10/4/16 following the transition to a new RMS System. [Numbers on CompStat reports prior to this date should not be used as a comparison to those on this report.](#) Additional info on these reporting standards can be found on the FBI website: <https://ucr.fbi.gov/nibrs-overview>

This chart represents Preliminary counts of selected crime categories from Police Case Reports. Full statistical analysis to determine the confidence level of this data has not been performed. The % change columns on the preliminary counts differ from the percentage change on the NIBRS crime report, sometimes significantly. The CompStat report is designed for operational use and includes only selected NIBRS categories and coding less complex than full NIBRS rules. Official statistics for these and other NIBRS categories can be found on WASPC & FBI websites once available.

Sunday - Saturday

4/23/2017 TO 4/29/2017

Other Jurisdiction/Unk District



A/C **Offense Statute**

Address

Reported Date

Dist

SC10

C RAPE-2ND (RAPE)

4/25/2017

P6