

# SPOKANE POLICE DEPARTMENT

## COMPSTAT REPORT CITYWIDE



### Preliminary Incident Counts

Period Ending: Saturday, January 10, 2015

**CHIEF OF POLICE**  
**Frank Straub**

Part 1 Crime Categories	7 Day Comparison			28 Day Comparison			YTD Comparison		
	Current	Prior	Percent	Current	Prior	Percent	Current	Prior	Percent
<b>Violent</b>									
Criminal Homicide	0	0		1	0		0	1	
Rape	3	3	0.00%	11	2	450.00%	5	2	150.00%
Robbery - Commercial	0	1		5	2	150.00%	1	3	-66.67%
Robbery - Person	4	3	33.33%	24	24	0.00%	5	16	-68.75%
Aggravated Assault - NonDV	4	6	-33.33%	26	37	-29.73%	7	11	-36.36%
Aggravated Assault - DV	2	6	-66.67%	12	13	-7.69%	7	9	-22.22%
***None of the robbery incidents noted above were shoplift related									
<b>Violent Total:</b>	13	19	-31.58%	79	78	1.28%	25	42	-40.48%
<b>Property</b>									
Burglary Residence	22	16	37.50%	87	127	-31.50%	29	41	-29.27%
Burglary Garage	12	13	-7.69%	58	75	-22.67%	16	26	-38.46%
Burglary Commercial	6	11	-45.45%	55	40	37.50%	11	26	-57.69%
Larceny	196	149	31.54%	760	819	-7.20%	255	262	-2.67%
Vehicle Theft	15	35	-57.14%	111	133	-16.54%	34	61	-44.26%
Arson	0	0		0	3		0	0	
<b>Property Total:</b>	251	224	12.05%	1071	1197	-10.53%	345	416	-17.07%
<b>Preliminary Part 1 Crime Totals:</b>	264	243	8.64%	1150	1275	-9.80%	370	458	-19.21%
<b>Current 7 Day Period:</b>	1/4/2015 - 1/10/2015			<b>Prior 7 Day Period:</b>	12/28/2014 - 1/3/2015				
<b>Current 28 Day Period:</b>	12/14/2014 - 1/10/2015			<b>Prior 28 Day Period:</b>	11/16/2014 - 12/13/2014				
<b>Current YTD Period:</b>	1/1/2015 - 1/10/2015			<b>Prior YTD Period:</b>	1/1/2014 - 1/10/2014				

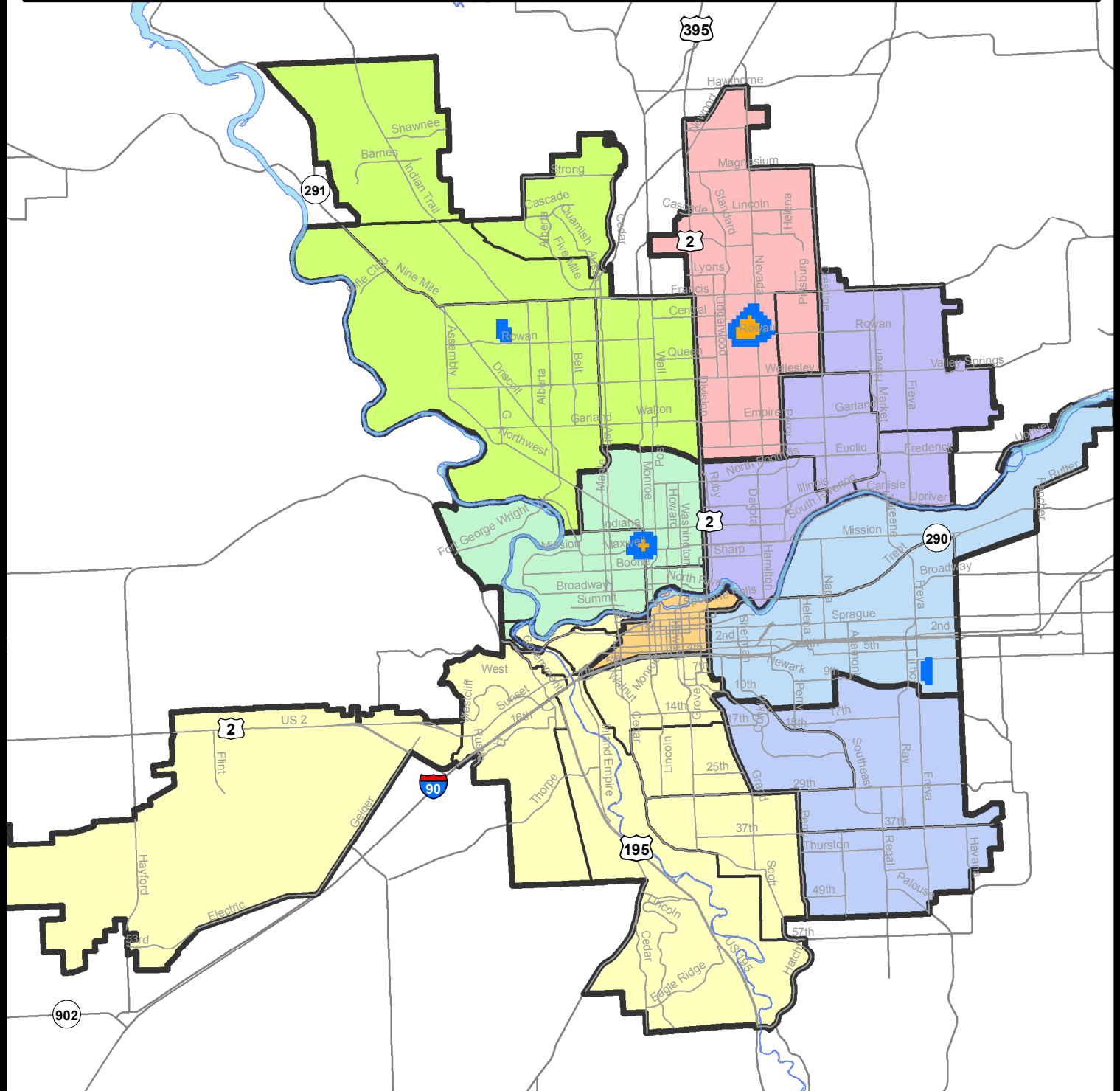
Prepared by SPD Crime Analysis Office - Monday, January 12, 2015

With the exception of criminal homicides, this chart represents preliminary counts of the original Police Incident Reports. Full statistical analysis to determine the confidence level of this data has not been performed. In general, the preliminary incident counts are less than the crimes eventually reported on the UCR Crime Report. Further, the % change columns on the preliminary incident count differ from the percentage change on the UCR crime report, sometimes significantly.

2014 preliminary incidents are reported following Uniform Crime Reporting standards of removing unfounded incidents from actual totals.



# RESIDENTIAL BURGLARY HOT SPOT(S)



**City of Spokane**

**Hot Spots**

**1/4/15-1/10/15**

Prepared By:  
**Crime Analysis Unit**  
**Spokane Police Department**

**Legend**

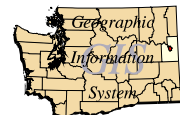
- Low
- Medium
- High

*Incidents Represent RMS Call Types  
 Points may indicate multiple incidents*



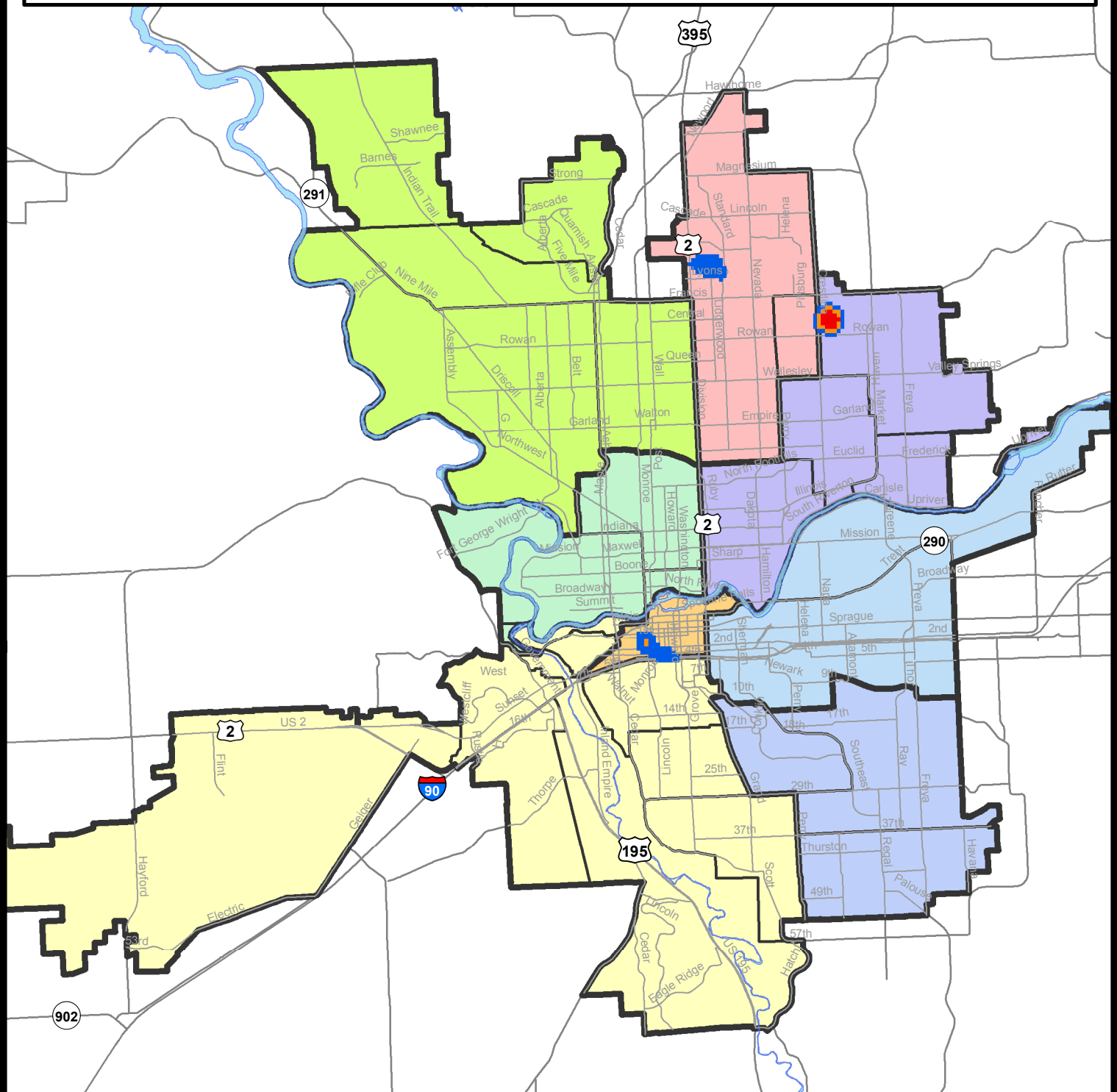
*For Additional Information on  
 Incidents pertaining to an  
 Area, Trend, or Pattern  
 Contact Information Analysis*

0 0.5 1 2 Miles



**THIS IS NOT A LEGAL DOCUMENT:**  
 The information shown on this map is compiled from various sources and is subject to constant revision. Information shown on this map should not be used to determine the location of facilities in relationship to property lines, section lines, streets, etc.

# VEHICLE THEFT HOT SPOT(S)



**City of Spokane**

**Hot Spots**

**1/4/15-1/10/15**

Prepared By:  
**Crime Analysis Unit**  
**Spokane Police Department**

### Legend

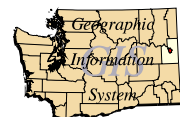
- Low
- Medium
- High

*Incidents Represent RMS Call Types  
 Points may indicate multiple incidents*



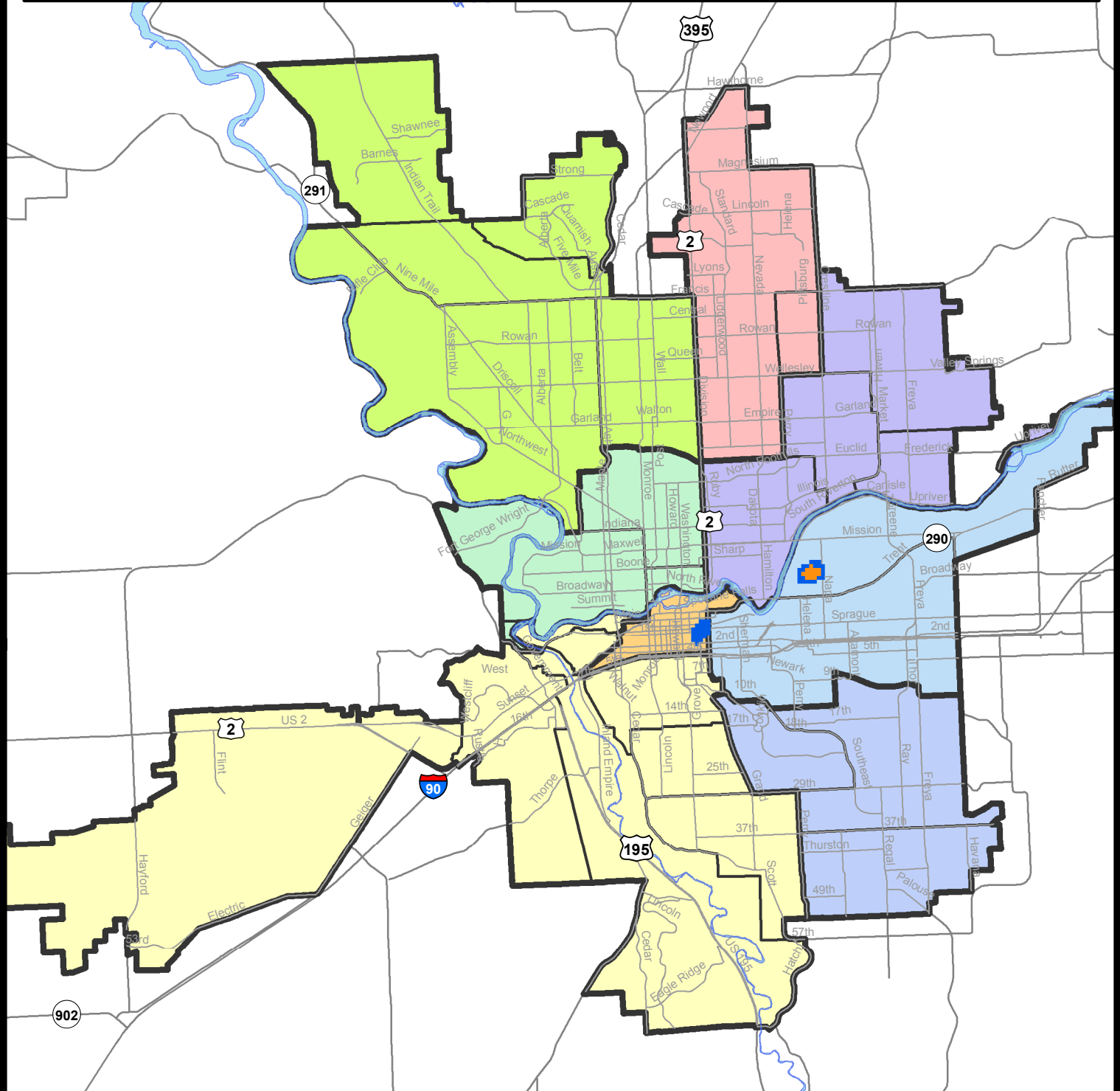
*For Additional Information on  
 Incidents pertaining to an  
 Area, Trend, or Pattern  
 Contact Information Analysis*

0 0.5 1 2 Miles



**THIS IS NOT A LEGAL DOCUMENT:**  
 The information shown on this map is compiled  
 from various sources and is subject to constant  
 revision. Information shown on this map should  
 not be used to determine the location of facilities  
 in relationship to property lines, section lines,  
 streets, etc.

# VEHICLE RECOVERY HOT SPOT(S)



**City of Spokane**

**Hot Spots**

**1/4/15-1/10/15**

Prepared By:  
**Crime Analysis Unit**  
**Spokane Police Department**

**Legend**

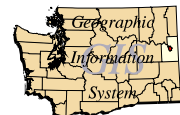
- Low
- Medium
- High

*Incidents Represent RMS Call Types  
 Points may indicate multiple incidents*



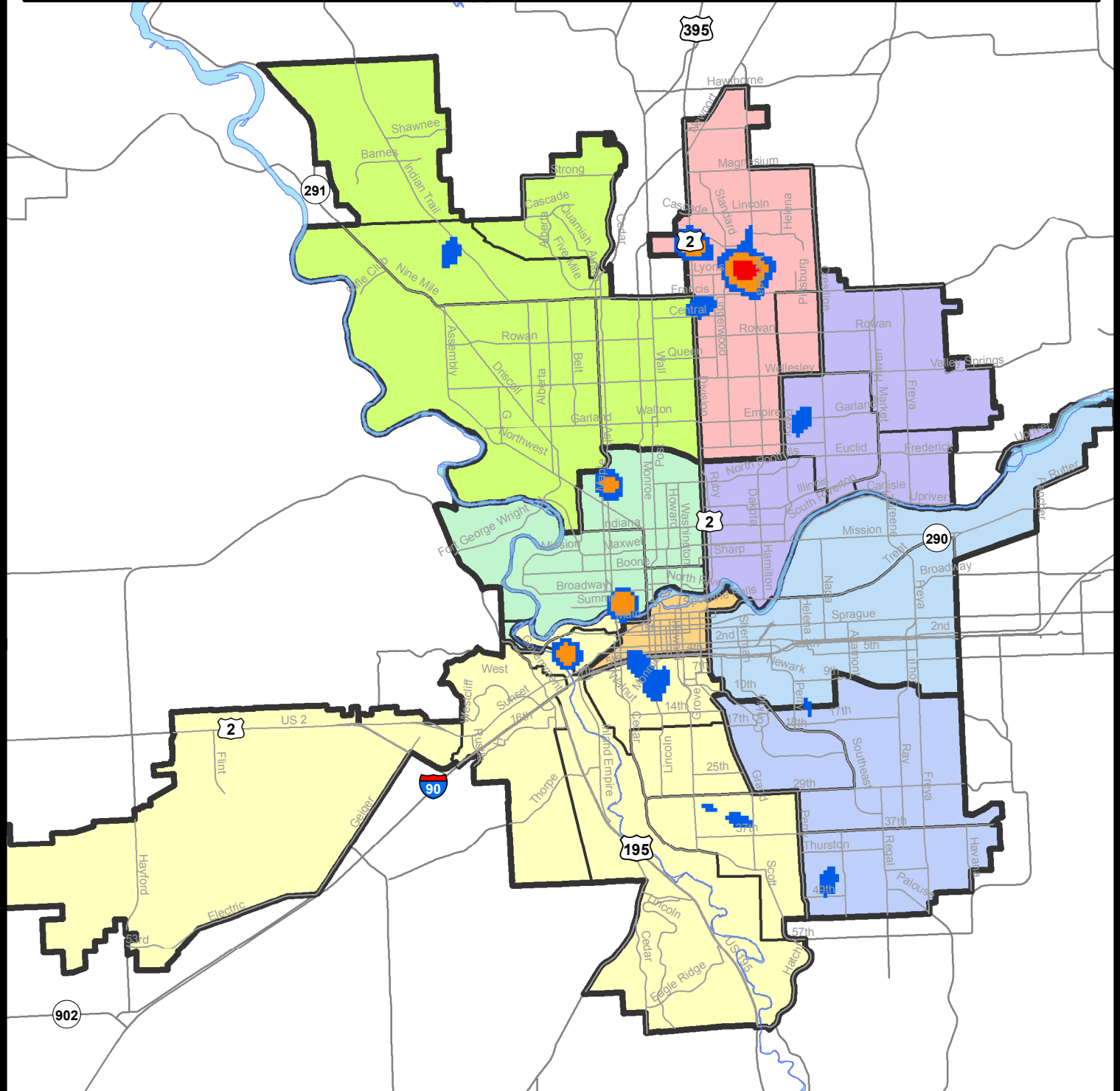
*For Additional Information on  
 Incidents pertaining to an  
 Area, Trend, or Pattern  
 Contact Information Analysis*

0 0.5 1 2 Miles



**THIS IS NOT A LEGAL DOCUMENT:**  
 The information shown on this map is compiled from various sources and is subject to constant revision. Information shown on this map should not be used to determine the location of facilities in relationship to property lines, section lines, streets, etc.

# VEHICLE PROWLING HOT SPOT(S)






**City of Spokane**

**Hot Spots**

**1/4/15-1/10/15**

Prepared By:  
**Crime Analysis Unit**  
**Spokane Police Department**

**Legend**

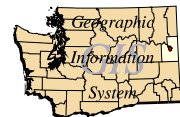
-  Low
-  Medium
-  High

*Incidents Represent RMS Call Types  
 Points may indicate multiple incidents*



*For Additional Information on  
 Incidents pertaining to an  
 Area, Trend, or Pattern  
 Contact Information Analysis*

0 0.5 1 2 Miles



**THIS IS NOT A LEGAL DOCUMENT:**  
 The information shown on this map is compiled  
 from various sources and is subject to constant  
 revision. Information shown on this map should  
 not be used to determine the location of facilities  
 in relationship to property lines, section lines,  
 streets, etc.

# SPOKANE POLICE DEPARTMENT



## NORTH

# Police Service Area

### PSA Commander

**Captain Craig Meidl**

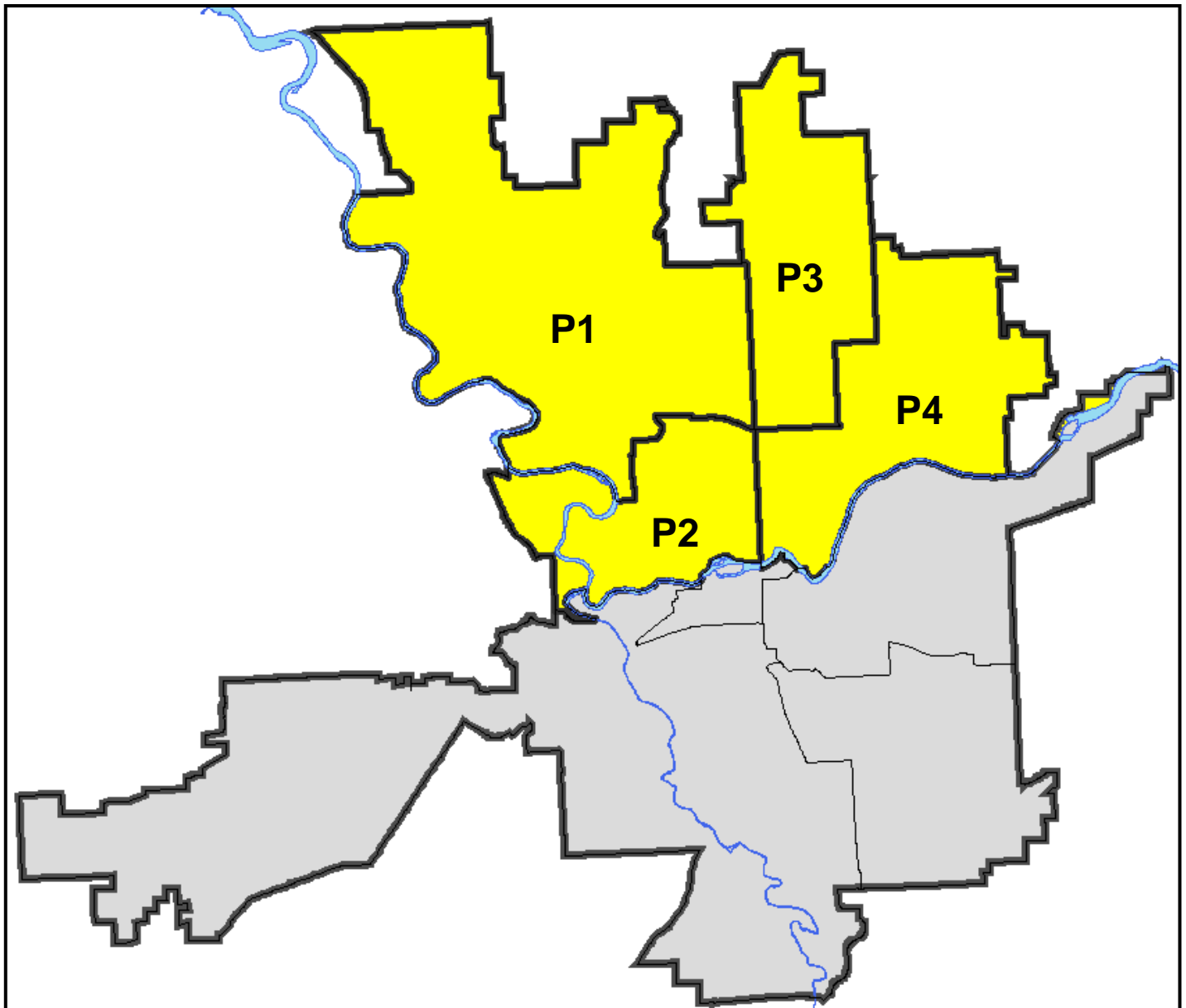
Period Ending: Saturday K , 201

**Northwest District (P1)**

**Central District (P2)**

**Neva-Wood District (P3)**

**Northeast District (P4)**





# North Police Service Area (P1, P2, P3 and P4)

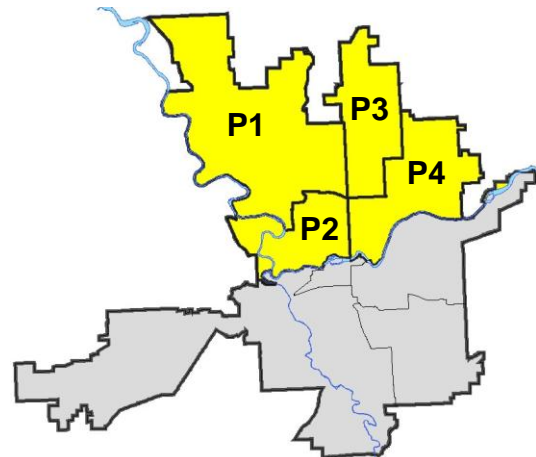
## Preliminary Incident Counts

Part 1 Crime Categories	7 Day Comparison			28 Day Comparison			YTD Comparison		
	Current	Prior	Percent	Current	Prior	Percent	Current	Prior	Percent
<b>Violent</b>									
Criminal Homicide	0	0		0	0		0	1	
Rape	0	2		3	1	200.00%	1	1	0.00%
Robbery - Commercial	0	1		4	0		1	2	-50.00%
Robbery - Person	2	3	-33.33%	15	21	-28.57%	3	12	-75.00%
Aggravated Assault - NonDV	2	4	-50.00%	13	23	-43.48%	4	4	0.00%
Aggravated Assault - DV	0	5		9	10	-10.00%	4	4	0.00%
<b>Violent Total:</b>	<b>4</b>	<b>15</b>	<b>-73.33%</b>	<b>44</b>	<b>55</b>	<b>-20.00%</b>	<b>13</b>	<b>24</b>	<b>-45.83%</b>
<b>Property</b>									
Burglary Residence	15	9	66.67%	55	91	-39.56%	19	28	-32.14%
Burglary Garage	6	10	-40.00%	37	54	-31.48%	9	22	-59.09%
Burglary Commercial	5	7	-28.57%	35	24	-53.33%	7	15	-53.33%
Larceny	118	82	43.90%	458	545	-15.96%	152	168	-9.52%
Vehicle Theft	11	28	-60.71%	83	86	-3.49%	28	43	-34.88%
Arson	0	0		0	2		0	0	
<b>Property Total:</b>	<b>155</b>	<b>136</b>	<b>13.97%</b>	<b>668</b>	<b>802</b>	<b>-16.71%</b>	<b>215</b>	<b>276</b>	<b>-22.10%</b>
<b>Preliminary Part 1 Crime Totals:</b>	<b>159</b>	<b>151</b>	<b>5.30%</b>	<b>712</b>	<b>857</b>	<b>-16.92%</b>	<b>228</b>	<b>300</b>	<b>-24.00%</b>
<b>Current 7 Day Period:</b>	1/4/2015 - 1/10/2015			<b>Prior 7 Day Period:</b>	12/28/2014 - 1/3/2015				
<b>Current 28 Day Period:</b>	12/14/2014 - 1/10/2015			<b>Prior 28 Day Period:</b>	11/16/2014 - 12/13/2014				
<b>Current YTD Period:</b>	1/1/2015 - 1/10/2015			<b>Prior YTD Period:</b>	1/1/2014 - 1/10/2014				

Prepared by SPD Crime Analysis Office - Monday, January 12, 2015

With the exception of criminal homicides, this chart represents preliminary counts of the original Police Incident Reports. Full statistical analysis to determine the confidence level of this data has not been performed. In general, the preliminary incident counts are less than the crimes eventually reported on the UCR Crime Report. Further, the % change columns on the preliminary incident count differ from the percentage change on the UCR crime report, sometimes significantly.

2014 preliminary incidents are reported following Uniform Crime Reporting standards or removing unfounded incidents from actual totals.





# NW - Northwest District (P1)

## Preliminary Incident Counts

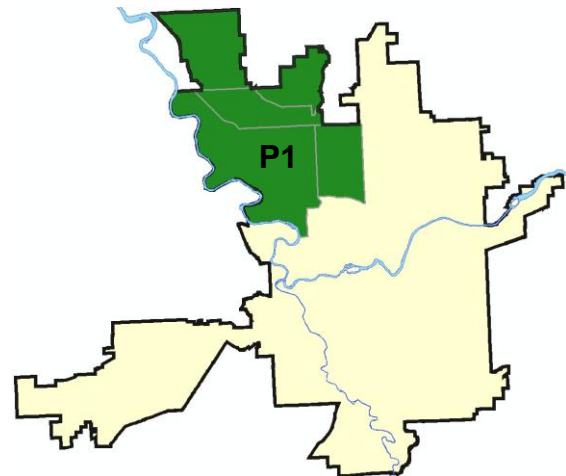
Part 1 Crime Categories	7 Day Comparison			28 Day Comparison			YTD Comparison		
	Current	Prior	Percent	Current	Prior	Percent	Current	Prior	Percent
<b>Violent</b>									
Criminal Homicide	0	0		0	0		0	0	
Rape	0	0		0	0		0	0	
Robbery - Commercial	0	1		1	0		1	1	0.00%
Robbery - Person	1	0		4	3	33.33%	1	1	0.00%
Aggravated Assault - NonDV	0	1		2	5	-60.00%	1	0	
Aggravated Assault - DV	0	2		4	1	300.00%	1	1	0.00%
<b>Violent Total:</b>	<b>1</b>	<b>4</b>	<b>-75.00%</b>	<b>11</b>	<b>9</b>	<b>22.22%</b>	<b>4</b>	<b>3</b>	<b>33.33%</b>
<b>Property</b>									
Burglary Residence	3	4	-25.00%	16	16	0.00%	5	11	-54.55%
Burglary Garage	2	3	-33.33%	16	9	77.78%	3	6	-50.00%
Burglary Commercial	2	1	100.00%	4	4	0.00%	2	1	100.00%
Larceny	28	12	133.33%	90	95	-5.26%	32	42	-23.81%
Vehicle Theft	1	9	-88.89%	18	12	50.00%	5	6	-16.67%
Arson	0	0		0	1		0	0	
<b>Property Total:</b>	<b>36</b>	<b>29</b>	<b>24.14%</b>	<b>144</b>	<b>137</b>	<b>5.11%</b>	<b>47</b>	<b>66</b>	<b>-28.79%</b>
<b>Preliminary Part 1 Crime Totals:</b>	<b>37</b>	<b>33</b>	<b>12.12%</b>	<b>155</b>	<b>146</b>	<b>6.16%</b>	<b>51</b>	<b>69</b>	<b>-26.09%</b>

**Current 7 Day Period:** 1/4/2015 - 1/10/2015      **Prior 7 Day Period:** 12/28/2014 - 1/3/2015  
**Current 28 Day Period:** 12/14/2014 - 1/10/2015      **Prior 28 Day Period:** 11/16/2014 - 12/13/2014  
**Current YTD Period:** 1/1/2015 - 1/10/2015      **Prior YTD Period:** 1/1/2014 - 1/10/2014

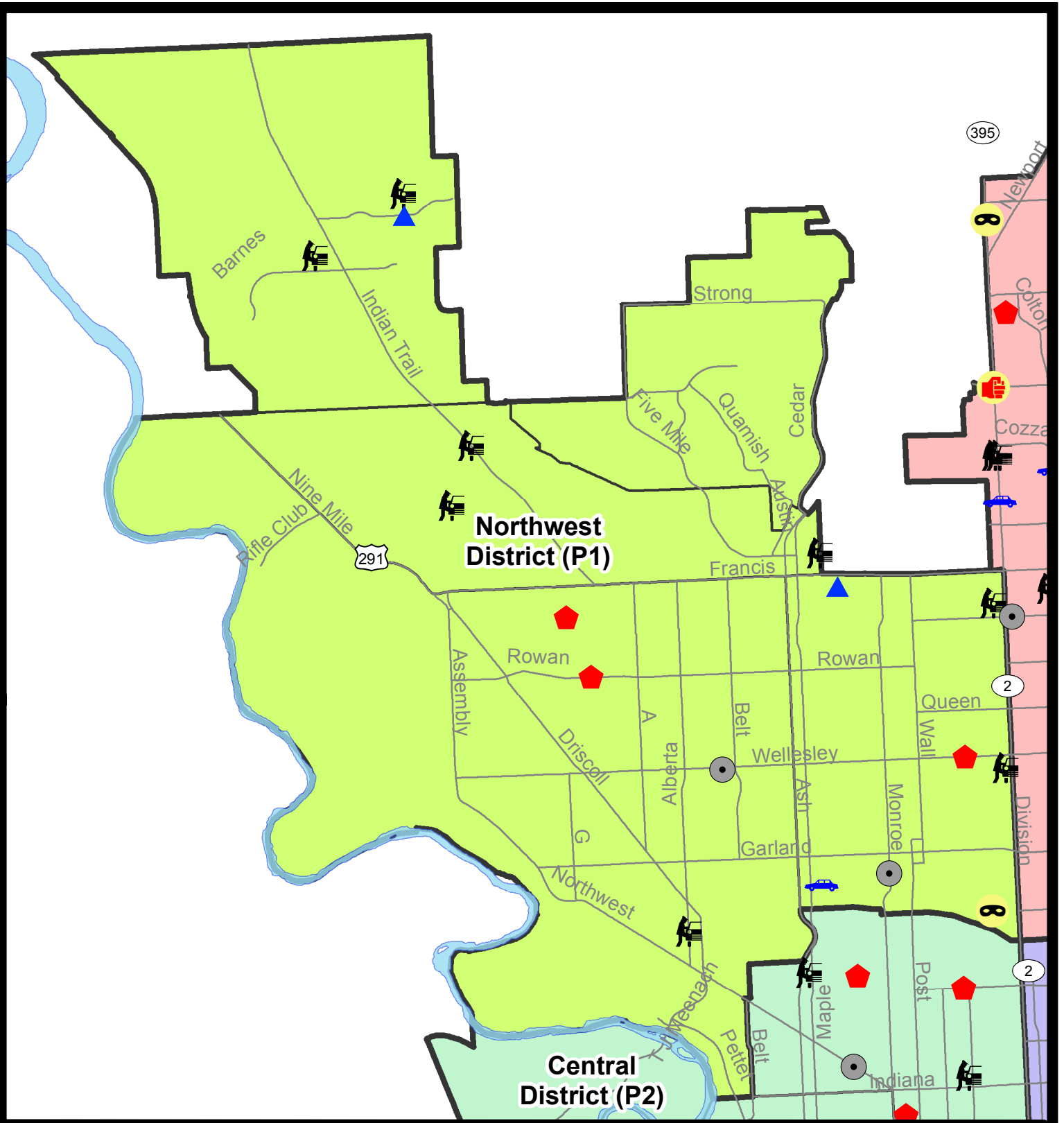
Prepared by SPD Crime Analysis Office - Monday, January 12, 2015

With the exception of criminal homicides, this chart represents preliminary counts of the original Police Incident Reports. Full statistical analysis to determine the confidence level of this data has not been performed. In general, the preliminary incident counts are less than the crimes eventually reported on the UCR Crime Report. Further, the % change columns on the preliminary incident count differ from the percentage change on the UCR crime report, sometimes significantly.

2014 preliminary incidents are reported following Uniform Crime Reporting standards of removing unfounded incidents from actual totals.







**City of Spokane**  
**Northwest District (P1)**  
**Selected Crime Types**  
**1/4/15-1/10/15**  
 Prepared By:  
**Crime Analysis Unit**  
**Spokane Police Department**

**Legend**

Burglary Residential	Robbery Commercial
Aggravated Assault	Robbery Person
Arson	Death-Homicide
Rape	Vehicle Prowling
Burglary Commercial	Vehicle Theft
Burglary Garage	Robbery Bank

*Incidents Represent RMS Call Types  
 Points may indicate multiple incidents*

**SPOKANE POLICE**

*For Additional Information on Incidents pertaining to an Area, Trend, or Pattern Contact Information Analysis*

0 0.2 0.4 0.6 0.8 1 Miles

**Geographic Information System**

THIS IS NOT A LEGAL DOCUMENT:  
 The information shown on this map is compiled from various sources and is subject to constant revision. Information shown on this map should not be used to determine the location of facilities in relationship to property lines, section lines, streets, etc.

Sunday - Saturday

1/4/2015 TO 1/10/2015



NW - Northwest District (P1)

<b>Offense</b>	<b>Address</b>	<b>Reported Date</b>
<b><u>SPA1BS</u></b>		
VEH-PROWL	W INDIAN TRAIL RD/W JANICE AV	1/6/2015
VEH-PROWL	7100 N SUTHERLIN ST	1/7/2015
VEH-PROWL	6500 N CEDAR RD	1/9/2015
<b><u>SPA1IT</u></b>		
BURGLARY-GARAGE	4600 W SHAWNEE AV	1/8/2015
VEH-PROWL	4600 W ELDERBERRY AV	1/7/2015
VEH-PROWL	5400 W BARNES RD	1/9/2015
<b><u>SPA1NH</u></b>		
BURGLARY-COMMERCIAL	3700 N MONROE ST	1/7/2015
BURGLARY-FENCED AREA	300 W JOSEPH AV	1/6/2015
BURGLARY-GARAGE	1300 W DECATUR AV	1/8/2015
BURGLARY-RESIDNTL	4700 N WHITEHOUSE ST	1/7/2015
ROBBERY	3300 N NORMANDIE ST	1/6/2015
VEH-PROWL	6000 N ATLANTIC ST	1/7/2015
VEH-PROWL	4500 N DIVISION ST	1/7/2015
VEH-THEFT	1500 W GORDON AV	1/5/2015
VEH-THEFT PLATES/TABS	100 W GRAY CT	1/7/2015
VEH-THEFT PLATES/TABS	1400 W GORDON AV	1/10/2015
<b><u>SPA1NW</u></b>		
BURGLARY-COMMERCIAL	2300 W WELLESLEY AV	1/9/2015
BURGLARY-RESIDNTL	3400 W BISMARK AV	1/6/2015
BURGLARY-RESIDNTL	5500 N F ST	1/7/2015
VEH-PROWL	N ALBERTA ST/W LIBERTY AV	1/4/2015
VEH-THEFT PLATES/TABS	5200 N ELM ST	1/5/2015

For protection of victim privacy, the entire address on sexual assault crimes has been redacted.



# NW - Central District (P2)

## Preliminary Incident Counts

Part 1 Crime Categories	7 Day Comparison			28 Day Comparison			YTD Comparison		
	Current	Prior	Percent	Current	Prior	Percent	Current	Prior	Percent
<b>Violent</b>									
Criminal Homicide	0	0		0	0		0	0	
Rape	0	0		0	1		0	0	
Robbery - Commercial	0	0		0	0		0	0	
Robbery - Person	0	0		3	8	-62.50%	0	4	
Aggravated Assault - NonDV	0	1		2	4	-50.00%	1	1	0.00%
Aggravated Assault - DV	0	2		3	4	-25.00%	2	1	100.00%
<b>Violent Total:</b>	<b>0</b>	<b>3</b>		<b>8</b>	<b>17</b>	<b>-52.94%</b>	<b>3</b>	<b>6</b>	<b>-50.00%</b>
<b>Property</b>									
Burglary Residence	5	1	400.00%	9	22	-59.09%	6	4	50.00%
Burglary Garage	1	1	0.00%	3	8	-62.50%	1	8	-87.50%
Burglary Commercial	1	3	-66.67%	9	4	125.00%	3	4	-25.00%
Larceny	26	18	44.44%	87	111	-21.62%	30	33	-9.09%
Vehicle Theft	0	4		7	15	-53.33%	2	8	-75.00%
Arson	0	0		0	0		0	0	
<b>Property Total:</b>	<b>33</b>	<b>27</b>	<b>22.22%</b>	<b>115</b>	<b>160</b>	<b>-28.13%</b>	<b>42</b>	<b>57</b>	<b>-26.32%</b>
<b>Preliminary Part 1 Crime Totals:</b>	<b>33</b>	<b>30</b>	<b>10.00%</b>	<b>123</b>	<b>177</b>	<b>-30.51%</b>	<b>45</b>	<b>63</b>	<b>-28.57%</b>

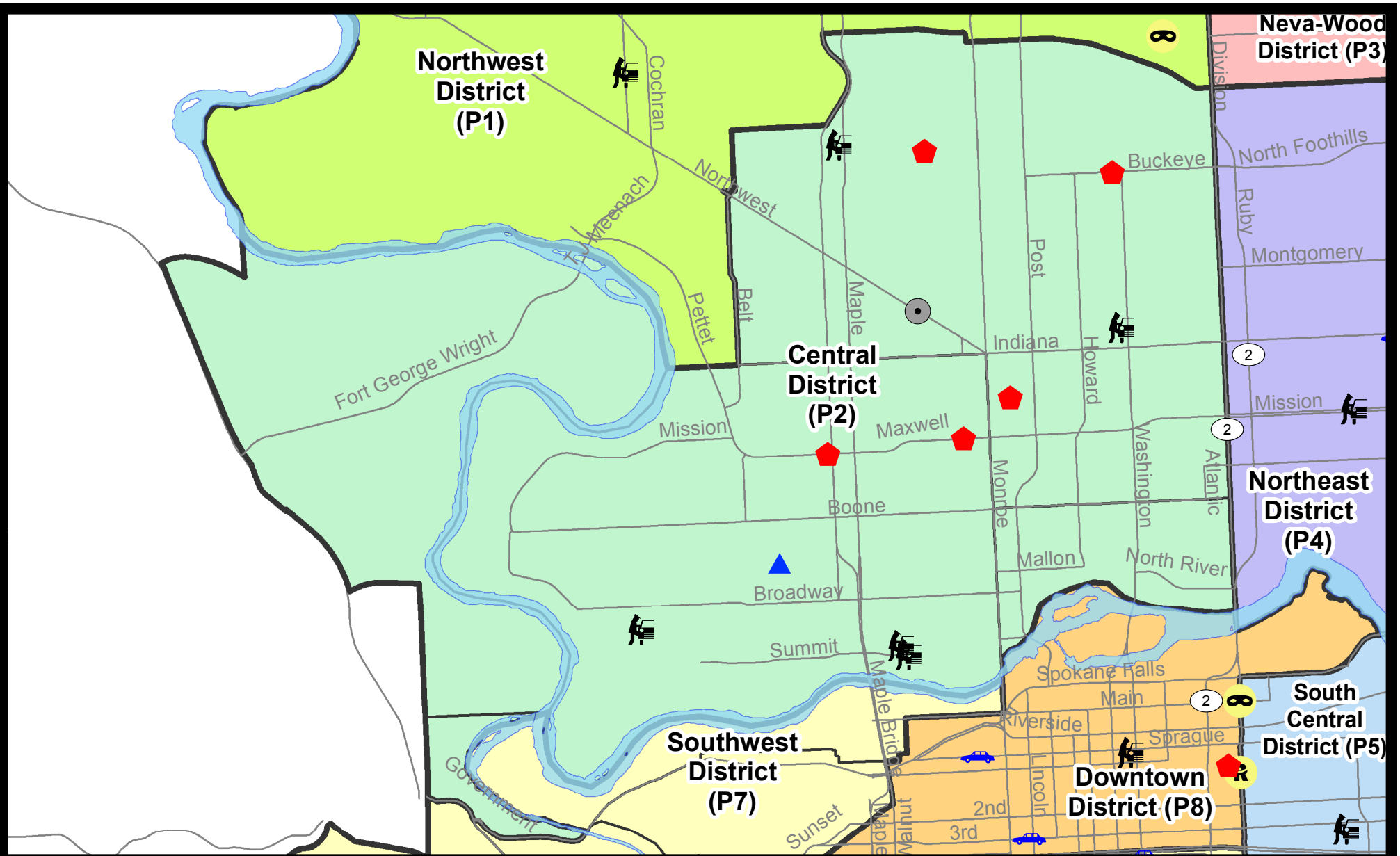
**Current 7 Day Period:** 1/4/2015 - 1/10/2015      **Prior 7 Day Period:** 12/28/2014 - 1/3/2015  
**Current 28 Day Period:** 12/14/2014 - 1/10/2015      **Prior 28 Day Period:** 11/16/2014 - 12/13/2014  
**Current YTD Period:** 1/1/2015 - 1/10/2015      **Prior YTD Period:** 1/1/2014 - 1/10/2014

Prepared by SPD Crime Analysis Office - Monday, January 12, 2015

With the exception of criminal homicides, this chart represents preliminary counts of the original Police Incident Reports. Full statistical analysis to determine the confidence level of this data has not been performed. In general, the preliminary incident counts are less than the crimes eventually reported on the UCR Crime Report. Further, the % change columns on the preliminary incident count differ from the percentage change on the UCR crime report, sometimes significantly.

2014 preliminary incidents are reported following Uniform Crime Reporting standards of removing unfounded incidents from actual totals.





**City of Spokane**  
**Central District (P2)**  
**Selected**  
**Crime Types**  
**1/4/15-1/10/15**  
 Prepared By:  
 Crime Analysis Unit  
 Spokane Police Department



**Legend**

**UCR Events**

-  Aggravated Assault
-  Burglary Residential
-  Arson
-  Death-Homicide
-  Burglary Commercial
-  Burglary Garage
-  Burglary Residential
-  Death-Homicide
-  Robbery Commercial
-  Robbery Bank
-  Robbery Commercial
-  Robbery Commercial
-  Robbery Commercial
-  Rape
-  Robbery Bank
-  Robbery Commercial
-  Robbery Commercial
-  Robbery Person
-  Robbery Person
-  Robbery Person
-  Robbery Person
-  Vehicle Prowling
-  Vehicle Prowling
-  Vehicle Prowling
-  Vehicle Prowling
-  Vehicle Theft
-  Vehicle Theft
-  Vehicle Theft
-  Vehicle Theft



For Additional Information on Incidents  
 pertaining to an Area, Trend, or Pattern  
 Contact Information Analysis



THIS IS NOT A LEGAL DOCUMENT.  
 The information shown on this map is compiled  
 from various sources and is subject to constant  
 revision. Information shown on this map should  
 not be used to determine the location of facilities  
 in relationship to property lines, section lines,  
 streets, etc.

Incidents Represent RMS Call Types  
 Points may indicate multiple incidents

Sunday - Saturday

1/4/2015 TO 1/10/2015



NW Central District (P2)

<b>Offense</b>	<b>Address</b>	<b>Reported Date</b>
<b>SPA2EG</b>		
BURGLARY-COMMERCIAL	1200 W NORTHWEST BL	1/6/2015
BURGLARY-RESIDNTL	400 W BUCKEYE AV	1/6/2015
BURGLARY-RESIDNTL	1200 W CLEVELAND AV	1/7/2015
BURGLARY-RESIDNTL	900 W AUGUSTA AV	1/7/2015
VEH-PROWL	400 W SHANNON AV	1/6/2015
VEH-PROWL	1600 W CLEVELAND AV	1/8/2015
VEH-THEFT AUTO PARTS	2400 N DIVISION ST	1/5/2015
VEH-THEFT AUTO PARTS	2400 N DIVISION ST	1/7/2015
VEH-THEFT AUTO PARTS	1500 W NORTHWEST BL	1/10/2015
<b>SPA2WC</b>		
BURGLARY-GARAGE	1900 W DEAN AV	1/5/2015
BURGLARY-RESIDNTL	1100 W MAXWELL AV	1/6/2015
BURGLARY-RESIDNTL	1700 W MAXWELL AV	1/8/2015
VEH-PROWL	2600 W COLLEGE AV	1/6/2015
VEH-PROWL	1400 W HIGHLINE LN	1/8/2015
VEH-PROWL	N CEDAR ST/W SUMMIT PK	1/10/2015



# NE - Neva-Wood District (P3)

## Preliminary Incident Counts

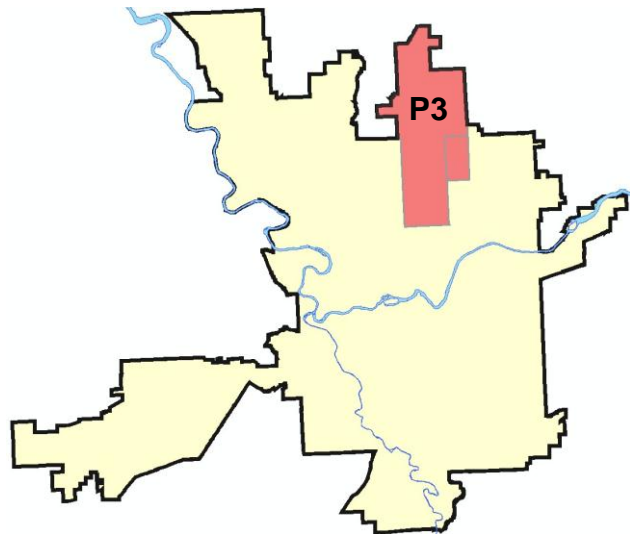
Part 1 Crime Categories	7 Day Comparison			28 Day Comparison			YTD Comparison		
	Current	Prior	Percent	Current	Prior	Percent	Current	Prior	Percent
<b>Violent</b>									
Criminal Homicide	0	0		0	0		0	0	
Rape	0	2		2	0		1	0	
Robbery - Commercial	0	0		3	0		0	1	
Robbery - Person	1	0		5	8	-37.50%	1	2	-50.00%
Aggravated Assault - NonDV	1	2	-50.00%	7	5	40.00%	1	1	0.00%
Aggravated Assault - DV	0	1		2	3	-33.33%	1	0	
<b>Violent Total:</b>	<b>2</b>	<b>5</b>	<b>-60.00%</b>	<b>19</b>	<b>16</b>	<b>18.75%</b>	<b>4</b>	<b>4</b>	<b>0.00%</b>
<b>Property</b>									
Burglary Residence	6	1	500.00%	17	38	-55.26%	6	3	100.00%
Burglary Garage	2	3	-33.33%	11	29	-62.07%	3	4	-25.00%
Burglary Commercial	1	1	0.00%	11	6	83.33%	1	5	-80.00%
Larceny	40	34	17.65%	178	210	-15.24%	54	51	5.88%
Vehicle Theft	5	6	-16.67%	30	35	-14.29%	8	15	-46.67%
Arson	0	0		0	0		0	0	
<b>Property Total:</b>	<b>54</b>	<b>45</b>	<b>20.00%</b>	<b>247</b>	<b>318</b>	<b>-22.33%</b>	<b>72</b>	<b>78</b>	<b>-7.69%</b>
<b>Preliminary Part 1 Crime Totals:</b>	<b>56</b>	<b>50</b>	<b>12.00%</b>	<b>266</b>	<b>334</b>	<b>-20.36%</b>	<b>76</b>	<b>82</b>	<b>-7.32%</b>

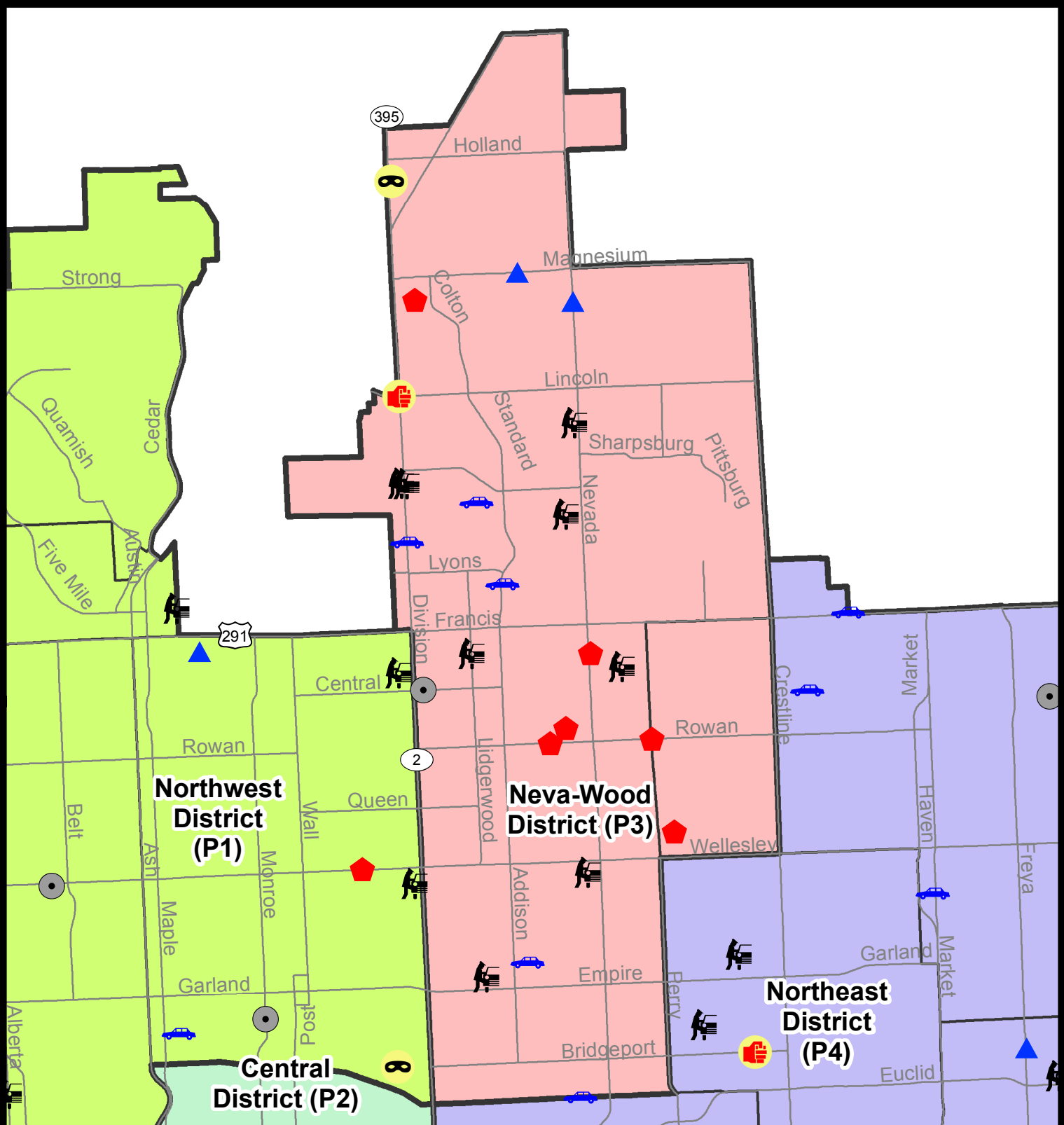
**Current 7 Day Period:** 1/4/2015 - 1/10/2015      **Prior 7 Day Period:** 12/28/2014 - 1/3/2015  
**Current 28 Day Period:** 12/14/2014 - 1/10/2015      **Prior 28 Day Period:** 11/16/2014 - 12/13/2014  
**Current YTD Period:** 1/1/2015 - 1/10/2015      **Prior YTD Period:** 1/1/2014 - 1/10/2014

Prepared by SPD Crime Analysis Office - Monday, January 12, 2015

With the exception of criminal homicides, this chart represents preliminary counts of the original Police Incident Reports. Full statistical analysis to determine the confidence level of this data has not been performed. In general, the preliminary incident counts are less than the crimes eventually reported on the UCR Crime Report. Further, the % change columns on the preliminary incident count differ from the percentage change on the UCR crime report, sometimes significantly.

2014 preliminary incidents are reported following Uniform Crime Reporting standards of removing unfounded incidents from actual totals.





**City of Spokane**  
**Neva-Wood District (P3)**  
**Selected Crime Types**  
**1/4/15-1/10/15**  
 Prepared By:  
**Crime Analysis Unit**  
**Spokane Police Department**

**Legend**

Aggravated Assault	Burglary Residential	Robbery Commercial
Arson	Death-Homicide	Robbery Person
Burglary Commercial	Rape	Vehicle Prowling
Burglary Garage	Robbery Bank	Vehicle Theft

*Incidents Represent RMS Call Types  
 Points may indicate multiple incidents*

*For Additional Information on Incidents pertaining to an Area, Trend, or Pattern Contact Information Analysis*

0 0.2 0.4 0.6 0.8 Miles

**Geographic Information System**

N  
 E  
 S  
 W

**SPokane**  
 THIS IS NOT A LEGAL DOCUMENT:  
 The information shown on this map is compiled from various sources and is subject to constant revision. Information shown on this map should not be used to determine the location of facilities in relationship to property lines, section lines, streets, etc.

Sunday - Saturday

1/4/2015 TO 1/10/2015



NE - Neva-Wood District (P3)

<b>Offense</b>	<b>Address</b>	<b>Reported Date</b>
<b><u>SPB3NL</u></b>		
ASSAULT-WEAPON	N DIVISION ST/E LINCOLN RD	1/7/2015
BURGLARY-COMMERCIAL	00 E CENTRAL AV	1/4/2015
BURGLARY-GARAGE	600 E MAGNESIUM RD	1/9/2015
BURGLARY-GARAGE	8400 N NEVADA ST	1/10/2015
BURGLARY-RESIDNTL	700 E ROWAN AV	1/4/2015
BURGLARY-RESIDNTL	800 E NEBRASKA AV	1/5/2015
BURGLARY-RESIDNTL	1000 E DALKE AV	1/9/2015
BURGLARY-RESIDNTL	00 E MAYFAIR CT	1/9/2015
ROBBERY	9400 N DIVISION ST	1/8/2015
VEH-PROWL	300 E GARLAND AV	1/5/2015
VEH-PROWL	7300 N DIVISION ST	1/5/2015
VEH-PROWL	7300 N DIVISION ST	1/6/2015
VEH-PROWL	900 E SITKA AV	1/7/2015
VEH-PROWL	900 E HOFFMAN AV	1/7/2015
VEH-PROWL	900 E CALKINS DR	1/9/2015
VEH-PROWL	1200 E BISMARCK AV	1/9/2015
VEH-PROWL	6100 N LIDGERWOOD ST	1/10/2015
VEH-THEFT	500 E WALTON AV	1/4/2015
VEH-THEFT	6600 N ADDISON ST	1/9/2015
VEH-THEFT	300 E WEILE AV	1/10/2015
VEH-THEFT	7000 N DIVISION ST	1/10/2015
VEH-THEFT	800 E EUCLID AV	1/10/2015
VEH-THEFT AUTO PARTS	1000 E JOSEPH AV	1/5/2015
VEH-THEFT PLATES/TABS	4700 N DIVISION ST	1/5/2015
VEH-THEFT PLATES/TABS	400 E DALTON AV	1/9/2015
<b><u>SPB3WH</u></b>		
BURGLARY-RESIDNTL	1400 E ROWAN AV	1/6/2015
BURGLARY-RESIDNTL	1500 E WABASH AV	1/6/2015

For protection of victim privacy, the entire address on sexual assault crimes has been redacted.





# NE - Northeast District (P4)

## Preliminary Incident Counts

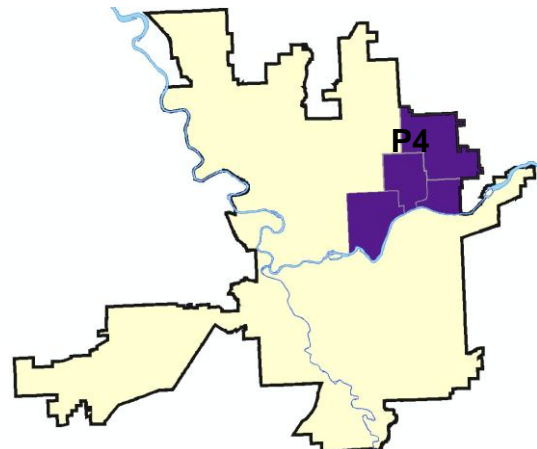
Part 1 Crime Categories	7 Day Comparison			28 Day Comparison			YTD Comparison		
	Current	Prior	Percent	Current	Prior	Percent	Current	Prior	Percent
<b>Violent</b>									
Criminal Homicide	0	0		0	0		0	1	
Rape	0	0		1	0		0	1	
Robbery - Commercial	0	0		0	0		0	0	
Robbery - Person	0	3		3	2	50.00%	1	5	-80.00%
Aggravated Assault - NonDV	1	0		2	9	-77.78%	1	2	-50.00%
Aggravated Assault - DV	0	0		0	2		0	2	
<b>Violent Total:</b>	<b>1</b>	<b>3</b>	<b>-66.67%</b>	<b>6</b>	<b>13</b>	<b>-53.85%</b>	<b>2</b>	<b>11</b>	<b>-81.82%</b>
<b>Property</b>									
Burglary Residence	1	3	-66.67%	13	15	-13.33%	2	10	-80.00%
Burglary Garage	1	3	-66.67%	7	8	-12.50%	2	4	-50.00%
Burglary Commercial	1	2	-50.00%	11	10	10.00%	1	5	-80.00%
Larceny	24	18	33.33%	103	129	-20.16%	36	42	-14.29%
Vehicle Theft	5	9	-44.44%	28	24	16.67%	13	14	-7.14%
Arson	0	0		0	1		0	0	
<b>Property Total:</b>	<b>32</b>	<b>35</b>	<b>-8.57%</b>	<b>162</b>	<b>187</b>	<b>-13.37%</b>	<b>54</b>	<b>75</b>	<b>-28.00%</b>
<b>Preliminary Part 1 Crime Totals:</b>	<b>33</b>	<b>38</b>	<b>-13.16%</b>	<b>168</b>	<b>200</b>	<b>-16.00%</b>	<b>56</b>	<b>86</b>	<b>-34.88%</b>

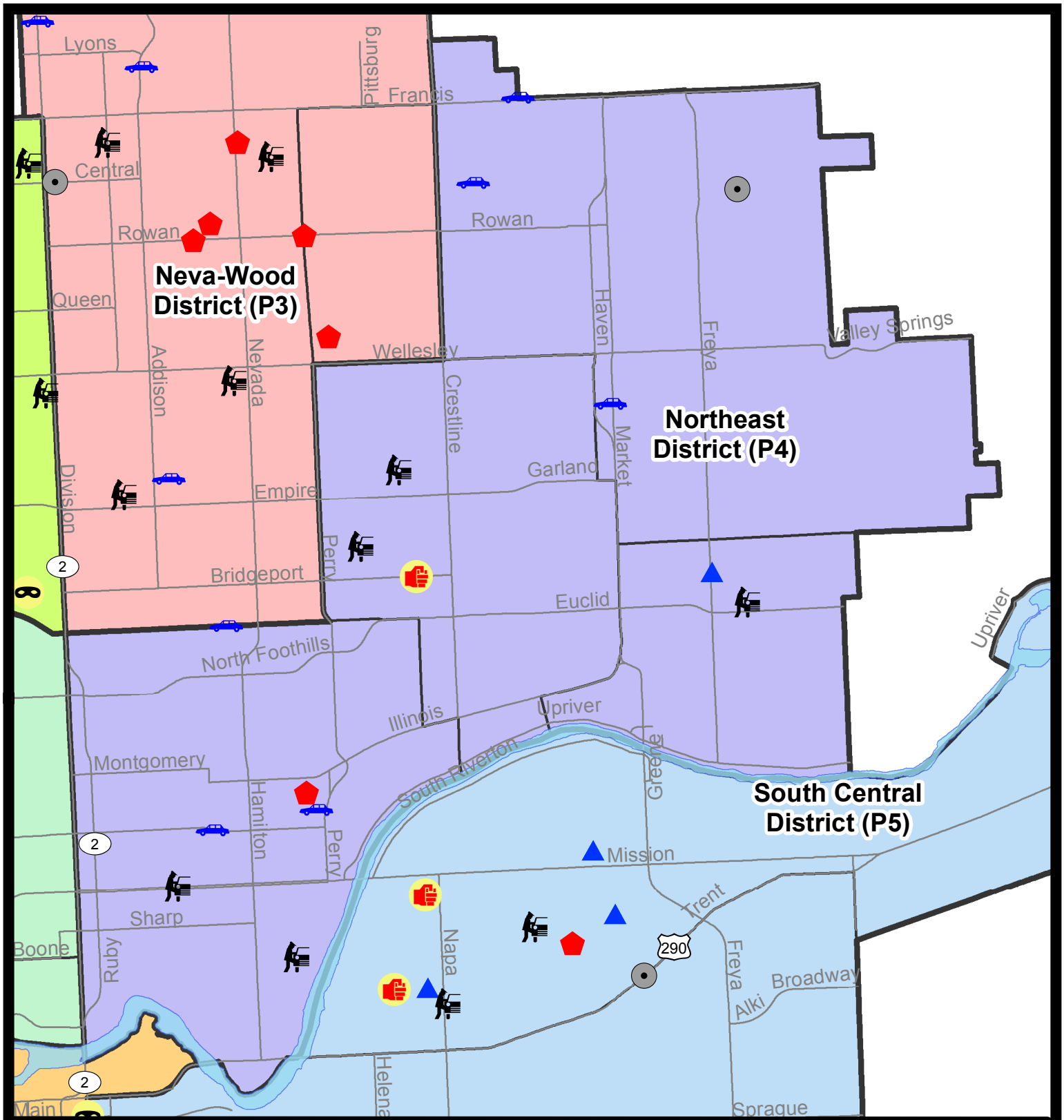
**Current 7 Day Period:** 1/4/2015 - 1/10/2015      **Prior 7 Day Period:** 12/28/2014 - 1/3/2015  
**Current 28 Day Period:** 12/14/2014 - 1/10/2015      **Prior 28 Day Period:** 11/16/2014 - 12/13/2014  
**Current YTD Period:** 1/1/2015 - 1/10/2015      **Prior YTD Period:** 1/1/2014 - 1/10/2014

Prepared by SPD Crime Analysis Office - Monday, January 12, 2015

With the exception of criminal homicides, this chart represents preliminary counts of the original Police Incident Reports. Full statistical analysis to determine the confidence level of this data has not been performed. In general, the preliminary incident counts are less than the crimes eventually reported on the UCR Crime Report. Further, the % change columns on the preliminary incident count differ from the percentage change on the UCR crime report, sometimes significantly.

2014 preliminary incidents are reported following Uniform Crime Reporting standards of removing unfounded incidents from actual totals.





**City of Spokane**  
**Northeast District (P4)**  
**Selected Crime Types**  
**1/4/15-1/10/15**  
 Prepared By:  
**Crime Analysis Unit**  
**Spokane Police Department**

**Legend**

	Aggravated Assault		Burglary Residential		Robbery Commercial
	Arson		Rape		Robbery Person
	Death-Homicide		Vehicle Prowling		Vehicle Theft
	Robbery Bank		Burglary Commercial		
	Burglary Garage				

*Incidents Represent RMS Call Types  
 Points may indicate multiple incidents*

**SPokane Police**

*For Additional Information on Incidents pertaining to an Area, Trend, or Pattern Contact Information Analysis*

0 0.2 0.4 0.6 Miles

**THIS IS NOT A LEGAL DOCUMENT:**  
 The information shown on this map is compiled from various sources and is subject to constant revision. Information shown on this map should not be used to determine the location of facilities in relationship to property lines, section lines, streets, etc.

Sunday - Saturday

1/4/2015 TO 1/10/2015



NE - Northeast District (P4)

<b>Offense</b>	<b>Address</b>	<b>Reported Date</b>
<b><u>SPB4BE</u></b>		
ASSAULT-SUB BDLY HARM	E BRIDGEPORT AV/N NAPA ST	1/9/2015
VEH-PROWL	4000 N MAGNOLIA ST	1/5/2015
VEH-PROWL	1600 E GLASS AV	1/8/2015
VEH-THEFT PLATES/TABS	2100 E NORTH CRESCENT AV	1/6/2015
<b><u>SPB4HI</u></b>		
BURGLARY-COMMERCIAL	3800 E JOSEPH AV	1/9/2015
BURGLARY-FENCED AREA	3900 N FREYA ST	1/5/2015
VEH-THEFT	6300 N SMITH ST	1/4/2015
VEH-THEFT	2300 E COLUMBIA AV	1/4/2015
VEH-THEFT	2600 N MARKET ST	1/10/2015
<b><u>SPB4LO</u></b>		
BURGLARY-FENCED AREA	300 E JACKSON AV	1/9/2015
BURGLARY-RESIDENTIAL	1200 E ERMINA AV	1/4/2015
VEH-PROWL	1100 N SUPERIOR ST	1/5/2015
VEH-PROWL	500 E MISSION AV	1/5/2015
VEH-THEFT	700 E INDIANA AV	1/6/2015
VEH-THEFT	1300 E BALDWIN AV	1/8/2015
<b><u>SPB4MI</u></b>		
BURGLARY-FENCED AREA	4100 E CLEVELAND AV	1/4/2015
BURGLARY-GARAGE	3600 E BRIDGEPORT AV	1/4/2015
VEH-PROWL	E EUCLID AV/N REBECCA ST	1/10/2015

# SPOKANE POLICE DEPARTMENT



# SOUTH Police Service Area

## PSA Commander

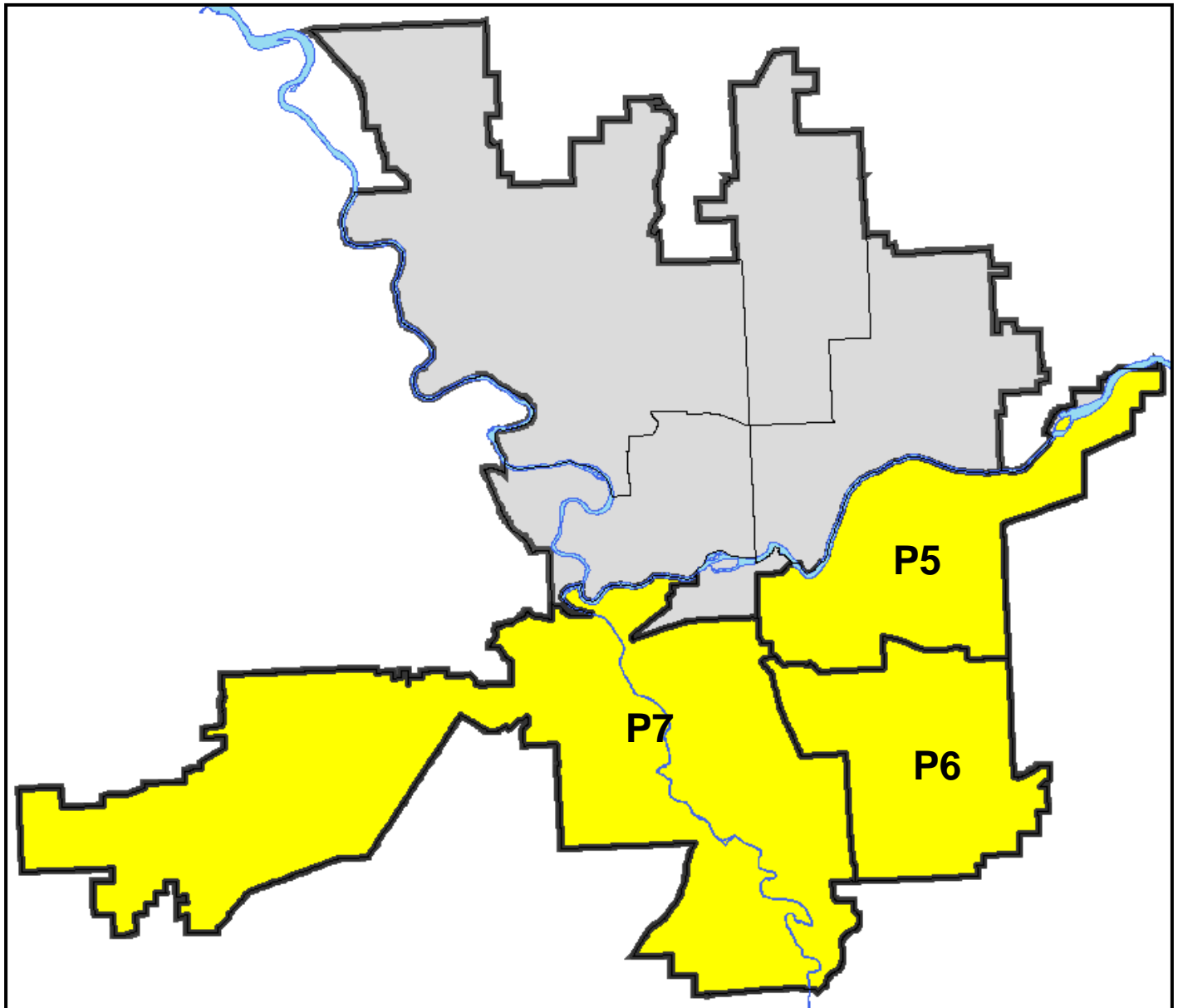
**Captain Dave Richards**

Period Ending: Saturday K , 201

**South Central District (P5)**

**Southeast District (P6)**

**Southwest District (P7)**





# South Police Service Area (P5, P6 and P7)

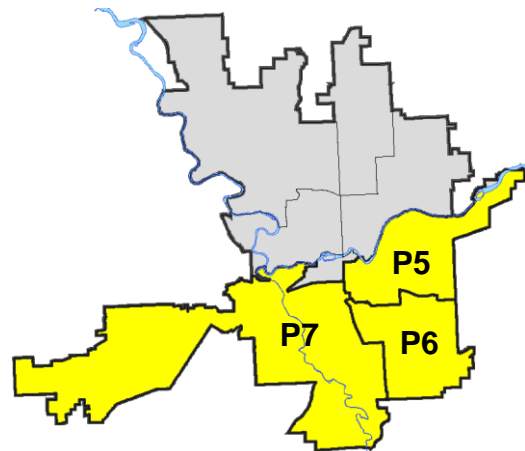
## Preliminary Incident Counts

Part 1 Crime Categories	7 Day Comparison			28 Day Comparison			YTD Comparison		
	Current	Prior	Percent	Current	Prior	Percent	Current	Prior	Percent
<b>Violent</b>									
Criminal Homicide	0	0		0	0		0	0	
Rape	3	0		7	1	600.00%	3	0	
Robbery - Commercial	0	0		1	2	-50.00%	0	1	
Robbery - Person	2	0		7	2	250.00%	2	3	-33.33%
Aggravated Assault - NonDV	2	2	0.00%	11	10	10.00%	3	5	-40.00%
Aggravated Assault - DV	2	1	100.00%	3	3	0.00%	3	4	-25.00%
<b>Violent Total:</b>	<b>9</b>	<b>3</b>	<b>200.00%</b>	<b>29</b>	<b>18</b>	<b>61.11%</b>	<b>11</b>	<b>13</b>	<b>-15.38%</b>
<b>Property</b>									
Burglary Residence	6	6	0.00%	30	30	0.00%	8	13	-38.46%
Burglary Garage	6	3	100.00%	21	21	0.00%	7	4	75.00%
Burglary Commercial	1	2	-50.00%	14	14	-80.00%	2	10	-80.00%
Larceny	63	57	10.53%	253	222	13.96%	85	70	21.43%
Vehicle Theft	2	6	-66.67%	24	45	-46.67%	4	12	-66.67%
Arson	0	0		0	1		0	0	
<b>Property Total:</b>	<b>78</b>	<b>74</b>	<b>5.41%</b>	<b>342</b>	<b>333</b>	<b>2.70%</b>	<b>106</b>	<b>109</b>	<b>-2.75%</b>
<b>Preliminary Part 1 Crime Totals:</b>	<b>87</b>	<b>77</b>	<b>12.99%</b>	<b>371</b>	<b>351</b>	<b>5.70%</b>	<b>117</b>	<b>122</b>	<b>-4.10%</b>
<b>Current 7 Day Period:</b>	1/4/2015 - 1/10/2015			<b>Prior 7 Day Period:</b>	12/28/2014 - 1/3/2015				
<b>Current 28 Day Period:</b>	12/14/2014 - 1/10/2015			<b>Prior 28 Day Period:</b>	11/16/2014 - 12/13/2014				
<b>Current YTD Period:</b>	1/1/2015 - 1/10/2015			<b>Prior YTD Period:</b>	1/1/2014 - 1/10/2014				

Prepared by SPD Crime Analysis Office - Monday, January 12, 2015

With the exception of criminal homicides, this chart represents preliminary counts of the original Police Incident Reports. Full statistical analysis to determine the confidence level of this data has not been performed. In general, the preliminary incident counts are less than the crimes eventually reported on the UCR Crime Report. Further, the % change columns on the preliminary incident count differ from the percentage change on the UCR crime report, sometimes significantly.

2014 preliminary incidents are reported following Uniform Crime Reporting standards or removing unfounded incidents from actual totals.





# SE - South Central District (P5)

## Preliminary Incident Counts

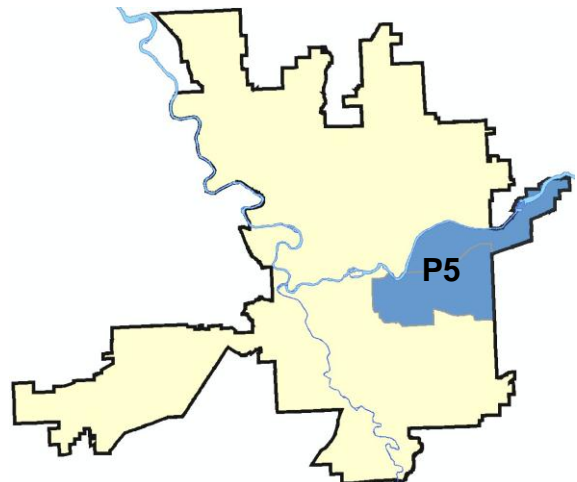
Part 1 Crime Categories	7 Day Comparison			28 Day Comparison			YTD Comparison		
	Current	Prior	Percent	Current	Prior	Percent	Current	Prior	Percent
<b>Violent</b>									
Criminal Homicide	0	0		0	0		0	0	
Rape	2	0		5	0		2	0	
Robbery - Commercial	0	0		0	1		0	0	
Robbery - Person	1	0		4	2	100.00%	1	1	0.00%
Aggravated Assault - NonDV	1	1	0.00%	3	5	-40.00%	1	2	-50.00%
Aggravated Assault - DV	2	0		2	1	100.00%	2	2	0.00%
<b>Violent Total:</b>	<b>6</b>	<b>1</b>	<b>500.00%</b>	<b>14</b>	<b>9</b>	<b>55.56%</b>	<b>6</b>	<b>5</b>	<b>20.00%</b>
<b>Property</b>									
Burglary Residence	3	4	-25.00%	13	8	62.50%	5	6	-16.67%
Burglary Garage	5	0		7	3	133.33%	5	2	150.00%
Burglary Commercial	1	1	0.00%	12	6	100.00%	1	8	-87.50%
Larceny	27	24	12.50%	97	84	15.48%	36	39	-7.69%
Vehicle Theft	0	5		11	19	-42.11%	2	5	-60.00%
Arson	0	0		0	1		0	0	
<b>Property Total:</b>	<b>36</b>	<b>34</b>	<b>5.88%</b>	<b>140</b>	<b>121</b>	<b>15.70%</b>	<b>49</b>	<b>60</b>	<b>-18.33%</b>
<b>Preliminary Part 1 Crime Totals:</b>	<b>42</b>	<b>35</b>	<b>20.00%</b>	<b>154</b>	<b>130</b>	<b>18.46%</b>	<b>55</b>	<b>65</b>	<b>-15.38%</b>


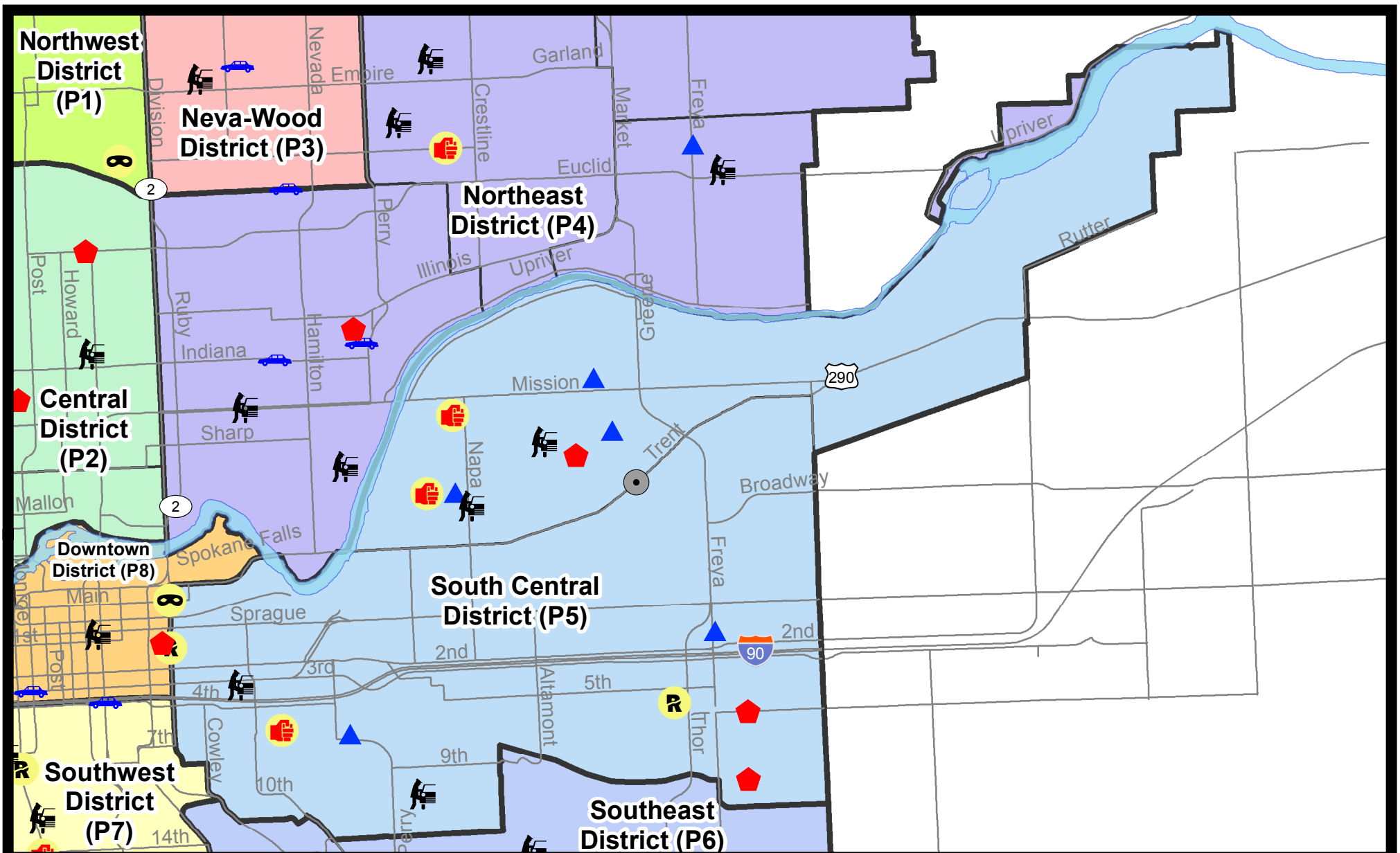
**Current 7 Day Period:** 1/4/2015 - 1/10/2015      **Prior 7 Day Period:** 12/28/2014 - 1/3/2015  
**Current 28 Day Period:** 12/14/2014 - 1/10/2015      **Prior 28 Day Period:** 11/16/2014 - 12/13/2014  
**Current YTD Period:** 1/1/2015 - 1/10/2015      **Prior YTD Period:** 1/1/2014 - 1/10/2014

Prepared by SPD Crime Analysis Office - Monday, January 12, 2015

With the exception of criminal homicides, this chart represents preliminary counts of the original Police Incident Reports. Full statistical analysis to determine the confidence level of this data has not been performed. In general, the preliminary incident counts are less than the crimes eventually reported on the UCR Crime Report. Further, the % change columns on the preliminary incident count differ from the percentage change on the UCR crime report, sometimes significantly.

2014 preliminary incidents are reported following Uniform Crime Reporting standards of removing unfounded incidents from actual totals.





**City of Spokane**  
**South Central District (P5)**  
**Selected Crime Types**  
**1/4/15-1/10/15**  
 Prepared By:  
 Crime Analysis Unit  
 Spokane Police Department


**Legend**

**UCR Events**

-  Aggravated Assault
-  Arson
-  Burglary Commercial
-  Burglary Garage
-  Burglary Residential
-  Death-Homicide
-  Rape
-  Robbery Bank
-  Robbery Commercial
-  Robbery Person
-  Vehicle Prowling
-  Vehicle Theft



*For Additional Information on Incidents pertaining to an Area, Trend, or Pattern Contact Information Analysis*



THIS IS NOT A LEGAL DOCUMENT. The information shown on this map is compiled from various sources and is subject to constant revision. Information shown on this map should not be used to determine the location of facilities in relationship to property lines, section lines, streets, etc.

*Incidents Represent RMS Call Types Points may indicate multiple incidents*

Sunday - Saturday

1/4/2015 TO 1/10/2015



SE - South Central District (P5)

<b>Offense</b>	<b>Address</b>	<b>Reported Date</b>
<b><u>SPC5EC</u></b>		
ASSAULT-SUB BDLY HARM	700 E HARTSON AV	1/10/2015
BURGLARY-FENCED AREA	2600 E 4TH AV	1/6/2015
BURGLARY-FENCED AREA	4200 E SPRAGUE AV	1/6/2015
BURGLARY-FENCED AREA	4100 E 5TH AV	1/10/2015
BURGLARY-GARAGE	600 S RICHARD ALLEN CT	1/4/2015
BURGLARY-GARAGE	3600 E PACIFIC AV	1/5/2015
BURGLARY-RESIDNTL	3800 E 11TH AV	1/4/2015
BURGLARY-RESIDNTL	3800 E HARTSON AV	1/9/2015
RAPE-FORCIBLE		1/5/2015
RAPE-FORCIBLE		1/8/2015
ROBBERY	200 N DIVISION ST	1/8/2015
VEH-PROWL	1600 E 11TH AV	1/6/2015
VEH-PROWL	300 S GRANT ST	1/8/2015
VEH-THEFT AUTO PARTS	200 E 2ND AV	1/5/2015
<b><u>SPC5GP</u></b>		
ASSAULT-SUB BDLY HARM	1900 E SINTO AV	1/9/2015
ASSAULT-WEAPON	1700 E MALLON AV	1/6/2015
BURGLARY-COMMERCIAL	3100 E TRENT AV	1/8/2015
BURGLARY-GARAGE	1900 E MALLON AV	1/7/2015
BURGLARY-GARAGE	2900 E AUGUSTA AV	1/10/2015
BURGLARY-GARAGE	3000 E BOONE AV	1/10/2015
BURGLARY-RESIDNTL	2700 E DESMET AV	1/9/2015
VEH-PROWL	2500 E BOONE AV	1/5/2015
VEH-PROWL	2000 E BROADWAY AV	1/8/2015





# SE - Southeast District (P6)

## Preliminary Incident Counts

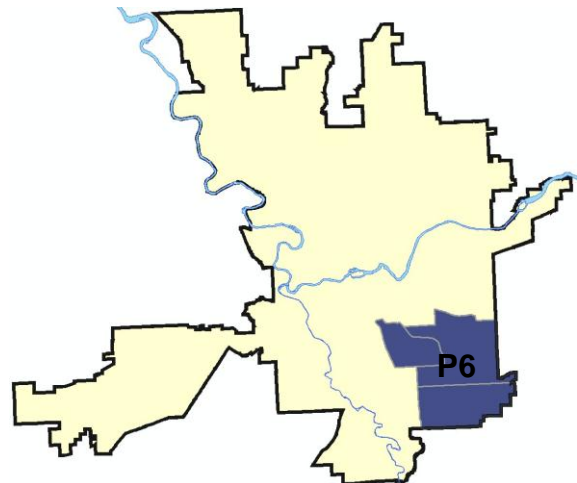
Part 1 Crime Categories	7 Day Comparison			28 Day Comparison			YTD Comparison		
	Current	Prior	Percent	Current	Prior	Percent	Current	Prior	Percent
<b>Violent</b>									
Criminal Homicide	0	0		0	0		0	0	
Rape	0	0		0	0		0	0	
Robbery - Commercial	0	0		0	0		0	0	
Robbery - Person	1	0		1	0		1	0	
Aggravated Assault - NonDV	0	0		1	4	-75.00%	0	1	
Aggravated Assault - DV	0	0		0	1		0	1	
<b>Violent Total:</b>	<b>1</b>	<b>0</b>		<b>2</b>	<b>5</b>	<b>-60.00%</b>	<b>1</b>	<b>2</b>	<b>-50.00%</b>
<b>Property</b>									
Burglary Residence	0	1		3	9	-66.67%	0	1	
Burglary Garage	0	1		3	10	-70.00%	1	0	
Burglary Commercial	0	0		1	5	-80.00%	0	0	
Larceny	13	10	30.00%	56	49	14.29%	17	11	54.55%
Vehicle Theft	1	0		4	9	-55.56%	1	0	
Arson	0	0		0	0		0	0	
<b>Property Total:</b>	<b>14</b>	<b>12</b>	<b>16.67%</b>	<b>67</b>	<b>82</b>	<b>-18.29%</b>	<b>19</b>	<b>12</b>	<b>58.33%</b>
<b>Preliminary Part 1 Crime Totals:</b>	<b>15</b>	<b>12</b>	<b>25.00%</b>	<b>69</b>	<b>87</b>	<b>-20.69%</b>	<b>20</b>	<b>14</b>	<b>42.86%</b>

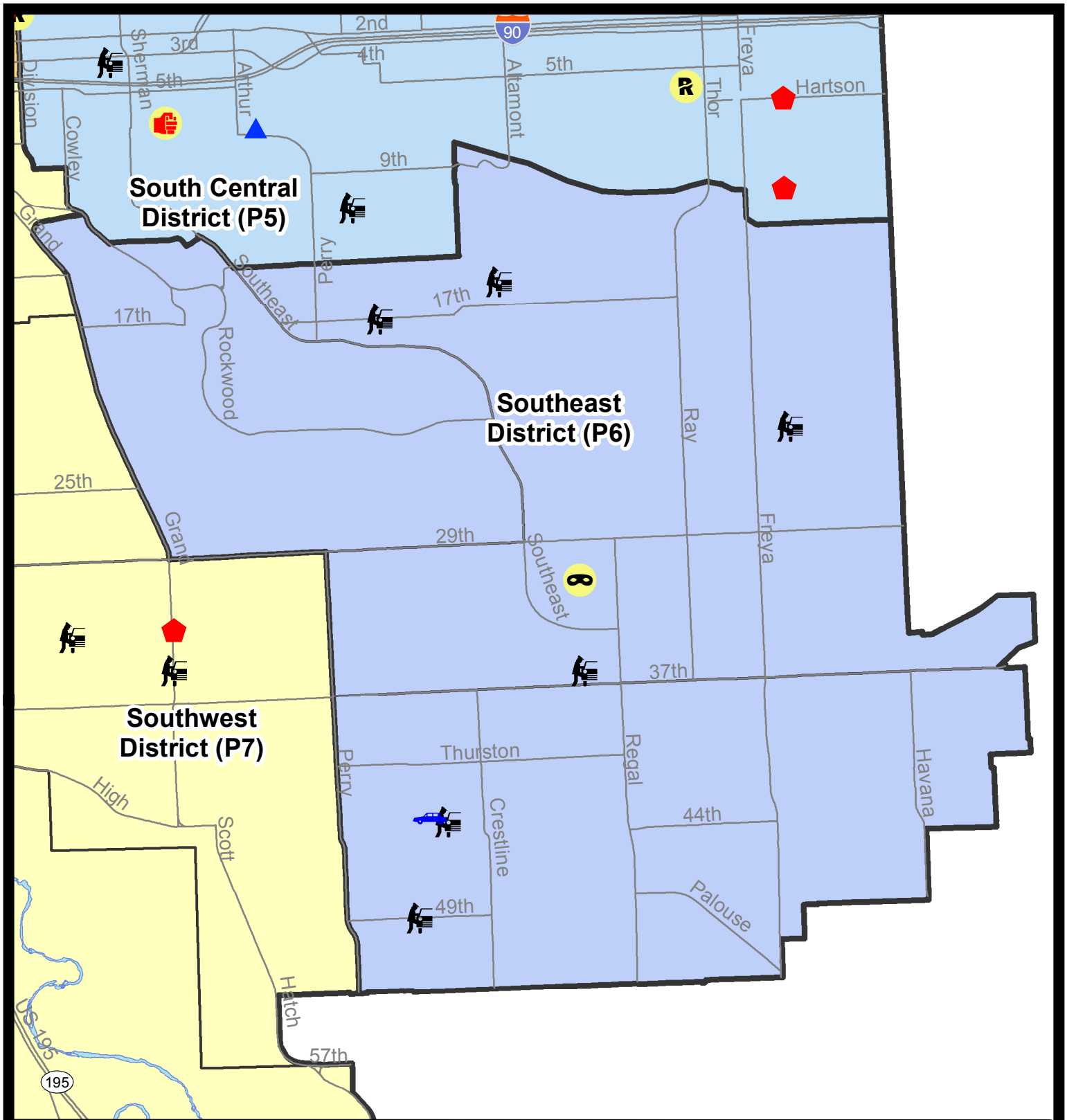
**Current 7 Day Period:** 1/4/2015 - 1/10/2015      **Prior 7 Day Period:** 12/28/2014 - 1/3/2015  
**Current 28 Day Period:** 12/14/2014 - 1/10/2015      **Prior 28 Day Period:** 11/16/2014 - 12/13/2014  
**Current YTD Period:** 1/1/2015 - 1/10/2015      **Prior YTD Period:** 1/1/2014 - 1/10/2014

Prepared by SPD Crime Analysis Office - Monday, January 12, 2015

With the exception of criminal homicides, this chart represents preliminary counts of the original Police Incident Reports. Full statistical analysis to determine the confidence level of this data has not been performed. In general, the preliminary incident counts are less than the crimes eventually reported on the UCR Crime Report. Further, the % change columns on the preliminary incident count differ from the percentage change on the UCR crime report, sometimes significantly.

2014 preliminary incidents are reported following Uniform Crime Reporting standards of removing unfounded incidents from actual totals.





**City of Spokane**  
**Southeast District (P6)**  
**Selected Crime Types**  
**1/4/15-1/10/15**  
 Prepared By:  
**Crime Analysis Unit**  
**Spokane Police Department**

**Legend**


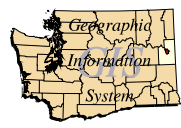
Aggravated Assault	Burglary Residential	Robbery Commercial
Arson	Death-Homicide	Robbery Person
Burglary Commercial	Rape	Vehicle Prowling
Burglary Garage	Robbery Bank	Vehicle Theft

*Incidents Represent RMS Call Types  
 Points may indicate multiple incidents*



*For Additional Information on Incidents pertaining to an Area, Trend, or Pattern Contact Information Analysis*

0 0.2 0.4 0.6 Miles

**SPokane**  
**Geographic Information System**

THIS IS NOT A LEGAL DOCUMENT:  
 The information shown on this map is compiled from various sources and is subject to constant revision. Information shown on this map should not be used to determine the location of facilities in relationship to property lines, section lines, streets, etc.

Sunday - Saturday

1/4/2015 TO 1/10/2015



SE - Southeast District (P6)

<b>Offense</b>	<b>Address</b>	<b>Reported Date</b>
<b>SPC6LH</b>		
ROBBERY	3100 S MT VERNON ST	1/9/2015
VEH-PROWL	1700 E 17TH AV	1/5/2015
VEH-PROWL	2300 E GIRARD PL	1/7/2015
VEH-PROWL	2300 S REBECCA ST	1/8/2015
VEH-PROWL	3600 S MT VERNON ST	1/9/2015
VEH-THEFT AUTO PARTS	3600 E 37TH AV	1/9/2015
<b>SPC6SG</b>		
VEH-PROWL	4300 S NAPA ST	1/4/2015
VEH-PROWL	E 49TH AV/S PITTSBURG ST	1/4/2015
VEH-THEFT	4300 S MAGNOLIA ST	1/4/2015

For protection of victim privacy, the entire address on sexual assault crimes has been redacted.



# SW - Southwest District (P7)

## Preliminary Incident Counts

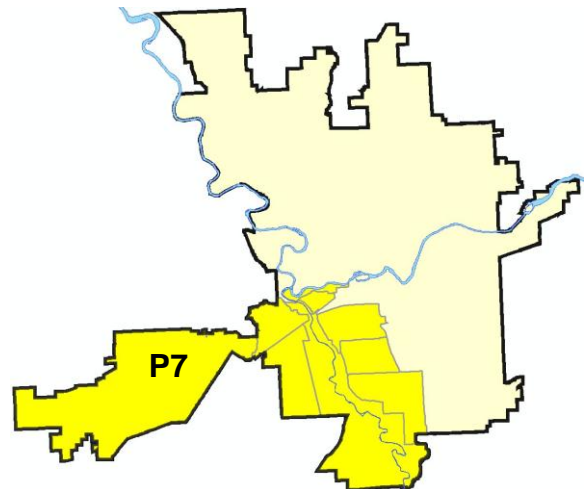
Part 1 Crime Categories	7 Day Comparison			28 Day Comparison			YTD Comparison		
	Current	Prior	Percent	Current	Prior	Percent	Current	Prior	Percent
<b>Violent</b>									
Criminal Homicide	0	0		0	0		0	0	
Rape	1	0		2	1	100.00%	1	0	
Robbery - Commercial	0	0		1	1	0.00%	0	1	
Robbery - Person	0	0		2	0		0	2	
Aggravated Assault - NonDV	1	1	0.00%	7	1	600.00%	2	2	0.00%
Aggravated Assault - DV	0	1		1	1	0.00%	1	1	0.00%
<b>Violent Total:</b>	<b>2</b>	<b>2</b>	<b>0.00%</b>	<b>13</b>	<b>4</b>	<b>225.00%</b>	<b>4</b>	<b>6</b>	<b>-33.33%</b>
<b>Property</b>									
Burglary Residence	3	1	200.00%	14	13	7.69%	3	6	-50.00%
Burglary Garage	1	2	-50.00%	11	8	37.50%	1	2	-50.00%
Burglary Commercial	0	1		1	3	-66.67%	1	2	-50.00%
Larceny	23	23	0.00%	100	89	12.36%	32	20	60.00%
Vehicle Theft	1	1	0.00%	9	17	-47.06%	1	7	-85.71%
Arson	0	0		0	0		0	0	
<b>Property Total:</b>	<b>28</b>	<b>28</b>	<b>0.00%</b>	<b>135</b>	<b>130</b>	<b>3.85%</b>	<b>38</b>	<b>37</b>	<b>2.70%</b>
<b>Preliminary Part 1 Crime Totals:</b>	<b>30</b>	<b>30</b>	<b>0.00%</b>	<b>148</b>	<b>134</b>	<b>10.45%</b>	<b>42</b>	<b>43</b>	<b>-2.33%</b>

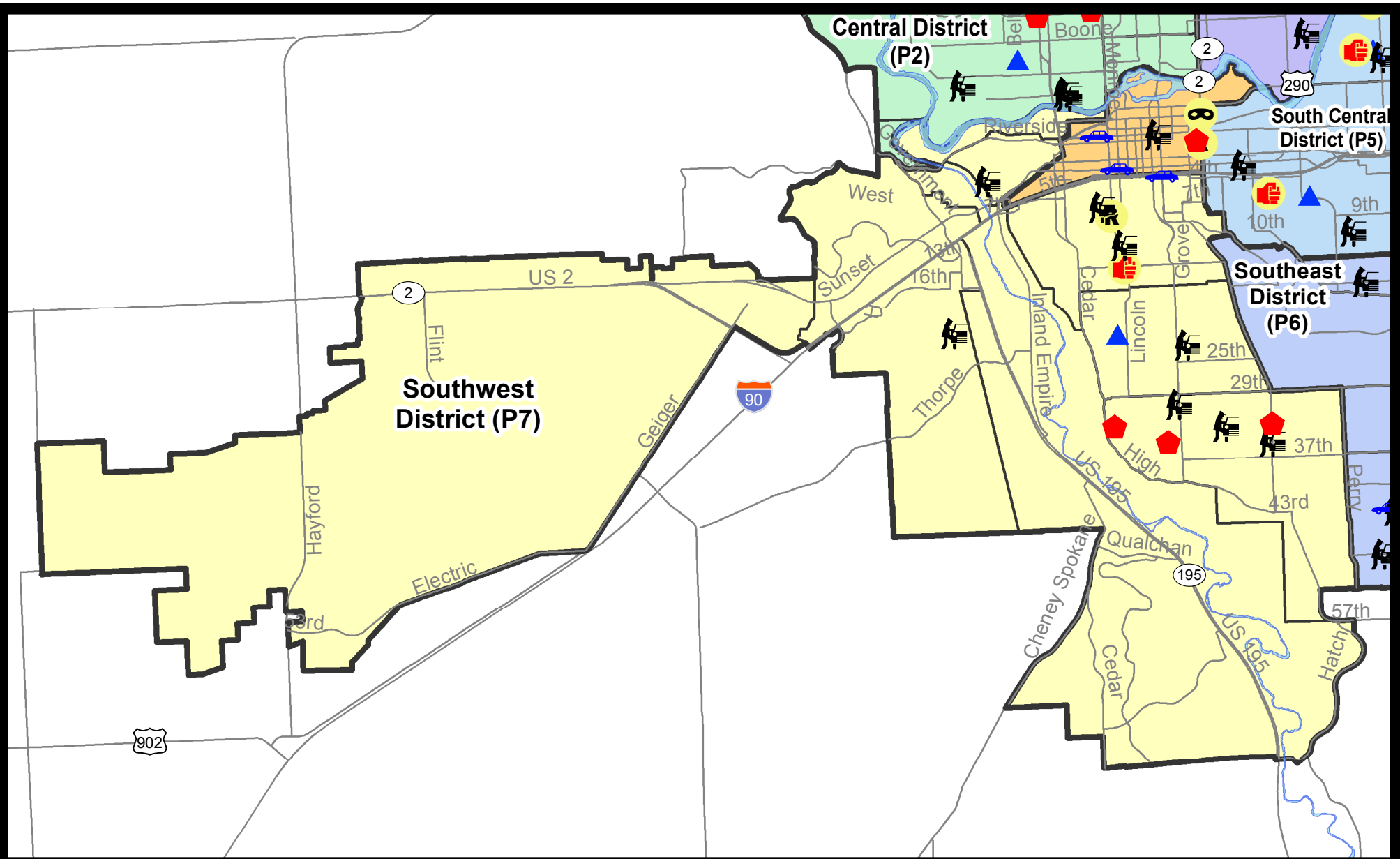
**Current 7 Day Period:** 1/4/2015 - 1/10/2015      **Prior 7 Day Period:** 12/28/2014 - 1/3/2015  
**Current 28 Day Period:** 12/14/2014 - 1/10/2015      **Prior 28 Day Period:** 11/16/2014 - 12/13/2014  
**Current YTD Period:** 1/1/2015 - 1/10/2015      **Prior YTD Period:** 1/1/2014 - 1/10/2014

Prepared by SPD Crime Analysis Office - Monday, January 12, 2015

With the exception of criminal homicides, this chart represents preliminary counts of the original Police Incident Reports. Full statistical analysis to determine the confidence level of this data has not been performed. In general, the preliminary incident counts are less than the crimes eventually reported on the UCR Crime Report. Further, the % change columns on the preliminary incident count differ from the percentage change on the UCR crime report, sometimes significantly.

2014 preliminary incidents are reported following Uniform Crime Reporting standards of removing unfounded incidents from actual totals.











**City of Spokane**  
**Southwest District (P7)**  
**Selected**  
**Crime Types**  
**1/4/15-1/10/15**  
 Prepared By:  
 Crime Analysis Unit  
 Spokane Police Department

**Legend**

**UCR Events**

-  Aggravated Assault
-  Arson
-  Burglary Commercial

-  Burglary Garage
-  Burglary Residential
-  Death-Homicide

-  Rape
-  Robbery Bank
-  Robbery Commercial

-  Robbery Person
-  Vehicle Prowling
-  Vehicle Theft



*For Additional Information on Incidents  
 pertaining to an Area, Trend, or Pattern  
 Contact Information Analysis*

0 0.2 0.4 0.6 0.8 1 1.2 1.4 1.6 Miles



*Incidents Represent RMS Call Types  
 Points may indicate multiple incidents*

THIS IS NOT A LEGAL DOCUMENT.  
 The information shown on this map is compiled  
 from various sources and is subject to constant  
 revision. Information shown on this map should  
 not be used to determine the location of facilities  
 in relationship to property lines, section lines,  
 streets, etc.

Sunday - Saturday

1/4/2015 TO 1/10/2015



SW - Southwest District (P7)

<u>Offense</u>	<u>Address</u>	<u>Reported Date</u>
<b><u>SPD7BA</u></b>		
VEH-PROWL	300 S COEUR D ALENE ST	1/4/2015
<b><u>SPD7CH</u></b>		
ASSAULT-SUB BDLY HARM	900 W 14TH AV	1/10/2015
RAPE-FORCIBLE		1/5/2015
VEH-PROWL	800 W CLIFF DR	1/6/2015
VEH-PROWL	1100 W 7TH AV	1/9/2015
VEH-THEFT	W 4TH AV/S WASHINGTON ST	1/9/2015
VEH-THEFT AUTO PARTS	W 7TH AV/S CANNON ST	1/7/2015
<b><u>SPD7CS</u></b>		
BURGLARY-RESIDNTL	3500 S LINCOLN DR	1/5/2015
BURGLARY-RESIDNTL	600 E 33RD AV	1/8/2015
BURGLARY-RESIDNTL	3200 S JEFFERSON ST	1/9/2015
VEH-PROWL	3300 S TEKOVA ST	1/8/2015
VEH-PROWL	3000 S BERNARD ST	1/8/2015
VEH-PROWL	3500 S GRAND BL	1/8/2015
<b><u>SPD7GT</u></b>		
VEH-PROWL	2100 S CANYON WOODS LN	1/6/2015
VEH-THEFT AUTO PARTS	2600 W WESTWOOD LN	1/6/2015
<b><u>SPD7MC</u></b>		
BURGLARY-GARAGE	2100 S MONROE ST	1/9/2015
VEH-PROWL	200 W 23RD AV	1/8/2015

For protection of victim privacy, the entire address on sexual assault crimes has been redacted.

# SPOKANE POLICE DEPARTMENT

## DOWNTOWN

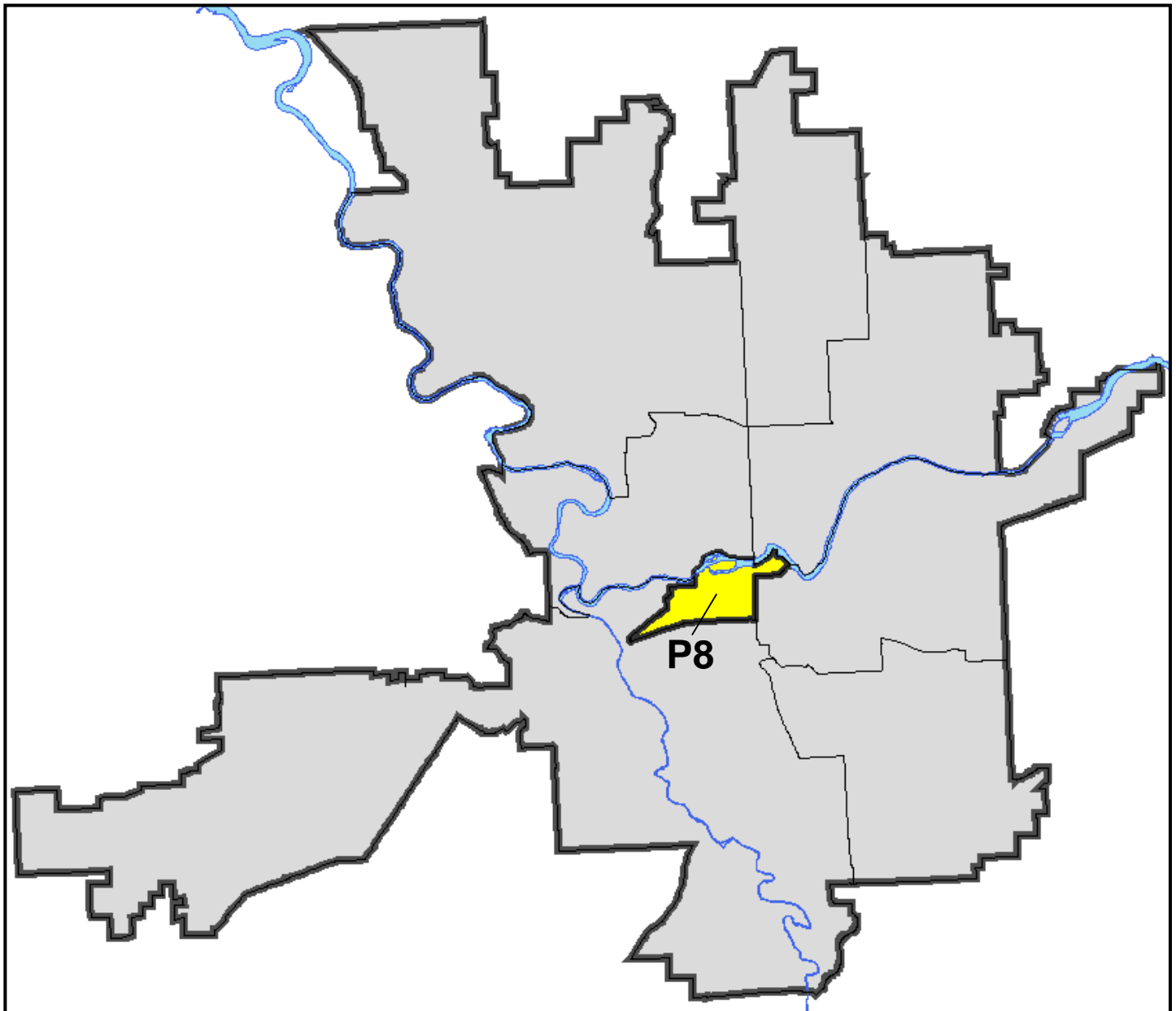
## Police Service Area



PSA Commander

Period Ending: Saturday K , 201

**Captain Brad Arleth**





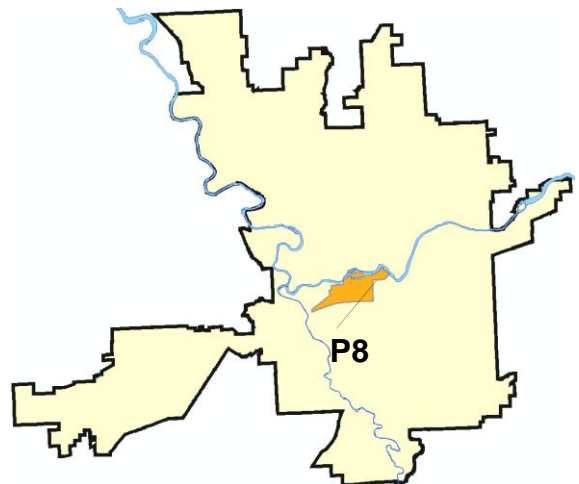
# Downtown Police Service Area (P8)

## Preliminary Incident Counts

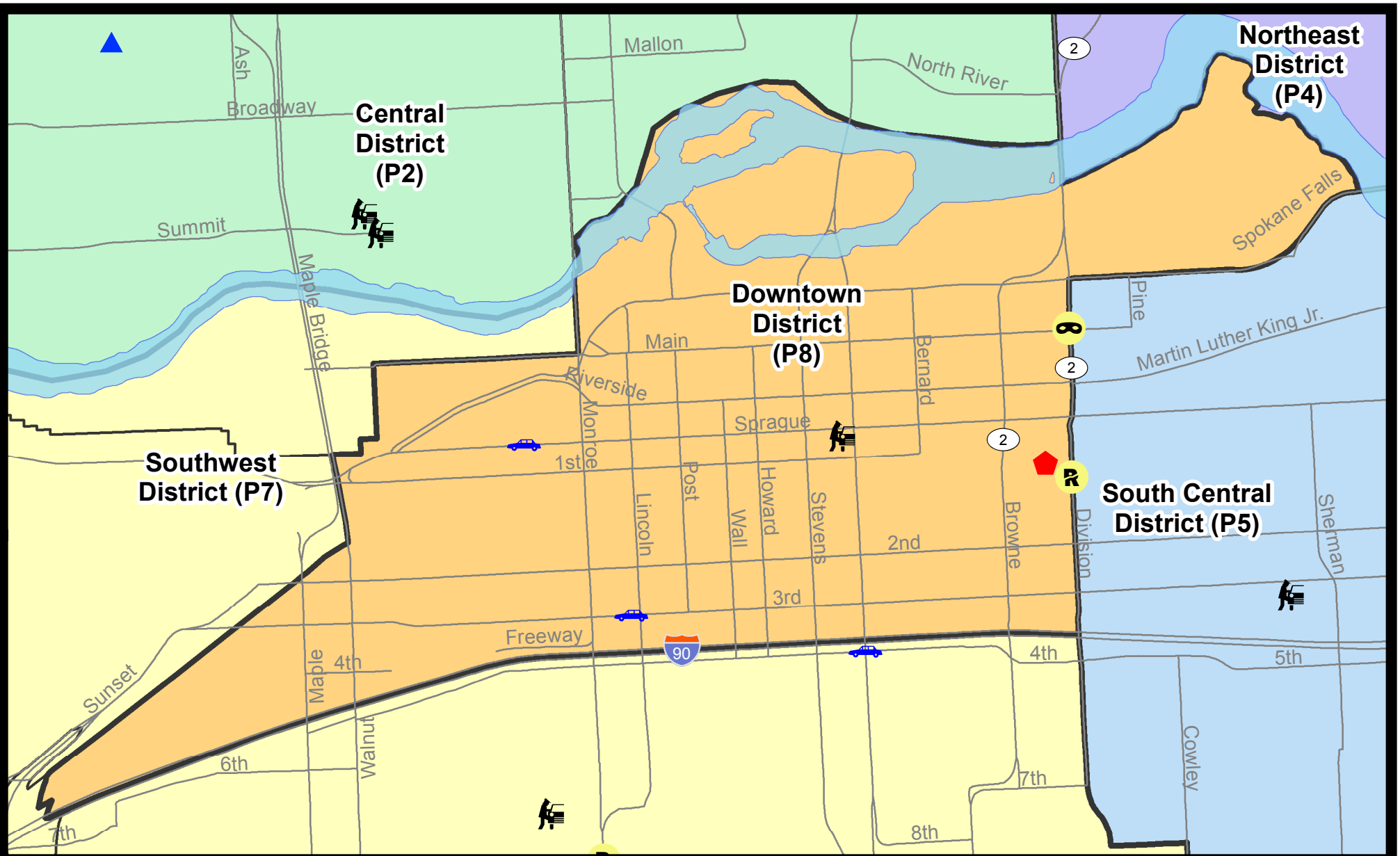
Part 1 Crime Categories	7 Day Comparison			28 Day Comparison			YTD Comparison		
	Current	Prior	Percent	Current	Prior	Percent	Current	Prior	Percent
<b>Violent</b>									
Criminal Homicide	0	0		1	0		0	0	
Rape	0	1		1	0		1	1	0.00%
Robbery - Commercial	0	0		0	0		0	0	
Robbery - Person	0	0		2	1	100.00%	0	1	
Aggravated Assault - NonDV	0	0		2	4	-50.00%	0	2	
Aggravated Assault - DV	0	0		0	0		0	1	
<b>Violent Total:</b>	<b>0</b>	<b>1</b>		<b>6</b>	<b>5</b>	<b>20.00%</b>	<b>1</b>	<b>5</b>	<b>-80.00%</b>
<b>Property</b>									
Burglary Residence	1	1	0.00%	2	6	-66.67%	2	0	
Burglary Garage	0	0		0	0		0	0	
Burglary Commercial	0	2		6	2	200.00%	2	1	100.00%
Larceny	15	10	50.00%	49	52	-5.77%	18	24	-25.00%
Vehicle Theft	2	1	100.00%	4	2	100.00%	2	6	-66.67%
Arson	0	0		0	0		0	0	
<b>Property Total:</b>	<b>18</b>	<b>14</b>	<b>28.57%</b>	<b>61</b>	<b>62</b>	<b>-1.61%</b>	<b>24</b>	<b>31</b>	<b>-22.58%</b>
<b>Preliminary Part 1 Crime Totals:</b>	<b>18</b>	<b>15</b>	<b>20.00%</b>	<b>67</b>	<b>67</b>	<b>0.00%</b>	<b>25</b>	<b>36</b>	<b>-30.56%</b>
<b>Current 7 Day Period:</b>	1/4/2015 - 1/10/2015			<b>Prior 7 Day Period:</b>	12/28/2014 - 1/3/2015				
<b>Current 28 Day Period:</b>	12/14/2014 - 1/10/2015			<b>Prior 28 Day Period:</b>	11/16/2014 - 12/13/2014				
<b>Current YTD Period:</b>	1/1/2015 - 1/10/2015			<b>Prior YTD Period:</b>	1/1/2014 - 1/10/2014				

Prepared by SPD Crime Analysis Office - Monday, January 12, 2015

With the exception of criminal homicides, this chart represents preliminary counts of the original Police Incident Reports. Full statistical analysis to determine the confidence level of this data has not been performed. In general, the preliminary incident counts are less than the crimes eventually reported on the UCR Crime Report. Further, the % change columns on the preliminary incident count differ from the percentage change on the UCR crime report, sometimes significantly.







**City of Spokane**  
**Downtown District (P8)**  
**Selected Crime Types**  
**1/4/15-1/10/15**  
 Prepared By:  
 Crime Analysis Unit  
 Spokane Police Department

**Legend**

**UCR Events**

-  Aggravated Assault
-  Arson
-  Burglary Commercial
-  Burglary Garage
-  Burglary Residential
-  Death-Homicide
-  Rape
-  Robbery Bank
-  Robbery Commercial
-  Robbery Person
-  Vehicle Prowling
-  Vehicle Theft



*For Additional Information on Incidents pertaining to an Area, Trend, or Pattern Contact Information Analysis*



THIS IS NOT A LEGAL DOCUMENT. The information shown on this map is compiled from various sources and is subject to constant revision. Information shown on this map should not be used to determine the location of facilities in relationship to property lines, section lines, streets, etc.

**Spokane Police Department**

*Incidents Represent RMS Call Types  
 Points may indicate multiple incidents*

Sunday - Saturday

1/4/2015 TO 1/10/2015



SW - Downtown District (P8)

<u>Offense</u>	<u>Address</u>	<u>Reported Date</u>
<b>SPD8RS</b>		
BURGLARY-RESIDNTL	100 S STATE ST	1/7/2015
VEH-PROWL	400 W SPRAGUE AV	1/6/2015
VEH-THEFT	1100 W SPRAGUE AV	1/6/2015
VEH-THEFT	900 W 3RD AV	1/7/2015

For protection of victim privacy, the entire address on sexual assault crimes has been redacted.



# SPOKANE POLICE DEPARTMENT FLASH SHEET

January 12, 2015



## SPECIAL EVENTS

12 Jan, 2015 (Mon) – 25 Jan, 2015 (Sun)

- 16 Jan (Fri) & 17 Jan (Sat) – **Arena Event** 8PM, Wrangler PBR Bushwacker Invitational (bull riding)
- 24 Jan, 2015 (Sat) – **Arena Hockey** 7PM, Chiefs vs Tri-City Americans
- 25 Jan, 2015 (Sun) – **Arena Hockey** 5PM, Chiefs vs Seattle Thunderbirds
  
- 15 Jan, 2015 (Thu) – **Swaxx** 509Battles.com – Freestyle Battles (21+ only w/ID –full bar / VIP)
- 18 Jan, 2015 (Sun) – **Swaxx** 9PM doors open, All Black Everything – MLK Celebration  
18 to Dip / 21 to Sip / Black attire suggested but not required / DJ K-Phi, DJ Freaky Fred, Opening set: DJ X, DJ Gocou  
DRESS CODE: Fashion Forward / No Athletic Wear
- 23 Jan, 2015 (Fri) – **Swaxx** 9PM, BassStation (Free / 18+)
- 24 Jan, 2015 (Sat) – **Swaxx** 8PM doors open, Twisted Insane / Koshir / Dirty Savage / Epik
  
- 16 Jan, 2015 (Fri) – **The Fox** 5PM, Band, Bar & Banter / 7PM, Symphony With a Splash
- 18 Jan, 2015 (Sun) – **The Fox** 3PM – 5PM, Spokane String Quartet: Old Vienna, New Vienna
  
- 16 Jan, 2015 (Fri) – **Bing Crosby Theater** 7PM, Call Mr Robeson: A Life with Songs
- 17 Jan, 2015 (Sat) – **Bing Crosby Theater** 1PM, Sixteen Strings – KP BX Kids’ Concert
- 17 Jan, (Sat) & 18 Jan, (Sun) – **Bing Crosby Theater** 7PM (Sat) & 3PM (Sun), Glen Campbell – I’ll Be Me
- 17 Jan, 2015 – **Bing Crosby Theater** 10:30PM, Homegrown Comedy #2
  
- 16 Jan, 2015 (Fri) – **Big Dipper** 7PM – Midnight, GS3
- 17 Jan, 2015 (Sat) – **Big Dipper** 8PM – 11PM, Razing Venus
- 21 Jan, 2015 (Wed) – **Big Dipper** 7:30PM – 11:30PM, The Bight
- 23 Jan, 2015 (Fri) – **Big Dipper** 8PM – 11PM, Haunted Summer ]
- 25 Jan, 2015 (Sun) – **Big Dipper** 7PM – 11PM, Powerman 5000 / Hed (PE)
  
- 16 Jan, 2015 (Fri) – **The Knitting Factory** 8PM, Invasive / Beyond Today / Thirty Three / Marry the Mistress
- 17 Jan, 2015 (Sat) – **The Knitting Factory** 8:30PM, Hell’s Belles / 3LP
- 23 Jan, 2015 (Fri) – **The Knitting Factory** 9PM, RL Grime / Lunice / Tommy Kruiise
  
- 17 Jan, 2015 (Sat) – **The Hop** 8PM, Pandamonium III (Panda Party / Black & White Theme)
- 18 Jan, 2015 (Sun) – **The Hop** 7PM, The Dalimacrat Tour: Versitile / White Boy Will / Havoc Tha Clown / Manwithnoname
  
- 19 Jan, 2015 (Mon) – **MLK Rally & March – Downtown** 10AM – 2PM, Martin Luther King Jr Unity March & Rally  
Set up 9AM – 2PM / Take down 2PM – 3PM Begin March @ Conv Cntr / S on Wall / E on Main / N on Wash
  
- 19 Jan, 2015 (Mon) – **The Bartlett** 8PM, Spokane Poetry Slam
- 23 Jan, 2015 (Fri) – **The Bartlett** 8PM, W Kamau Bell Oh, Everything Tour
- 25 Jan, 2015 (Sun) – **The Bartlett** 8PM, Beacon
  
- 22 Jan, 2015 (Thu) – **Gonzaga Basketball** 8PM, Gonzaga vs Saint Mary’s – men’s
- 24 Jan, 2015 (Sat) – **Gonzaga Basketball** 5PM, Gonzaga vs Pacific – men’s

## SPOKANE WEATHER FORECAST

Jan 12 – 34 hi 27 lo Jan 13 – 36 hi 27 lo Jan 14 – 36 hi 27 lo Jan 15 – 37 hi 31 lo Jan 16 – 39 hi 33 lo Jan 17 – 42 hi 33 lo