

SPOKANE POLICE DEPARTMENT

COMPSTAT REPORT CITYWIDE



Preliminary Incident Counts

CHIEF OF POLICE
Frank Straub

Period Ending: Saturday, October 04, 2014

Part 1 Crime Categories	7 Day Comparison			28 Day Comparison			YTD Comparison		
	Current	Prior	Percent	Current	Prior	Percent	Current	Prior	Percent
Violent									
Criminal Homicide	1	0		1	1	0.00%	7	12	-41.67%
Rape	1	1	0.00%	9	17	-47.06%	108	137	-21.17%
Robbery - Commercial	1	2	-50.00%	3	1	200.00%	46	41	12.20%
Robbery - Person	8	7	14.29%	28	20	40.00%	266	348	-23.56%
Aggravated Assault - NonDV	9	8	12.50%	35	27	29.63%	301	420	-28.33%
Aggravated Assault - DV	1	5	-80.00%	13	15	-13.33%	156	170	-8.24%
***One of the robbery incidents noted above was shoplift related									
Violent Total:	21	23	-8.70%	89	81	9.88%	884	1128	-21.63%
Property									
Burglary Residence	28	31	-9.68%	128	143	-10.49%	1169	1558	-24.97%
Burglary Garage	12	19	-36.84%	91	87	4.60%	707	785	-9.94%
Burglary Commercial	7	10	-30.00%	37	42	-11.90%	463	553	-16.27%
Larceny	232	258	-10.08%	980	839	16.81%	8912	9777	-8.85%
Vehicle Theft	41	43	-4.65%	186	197	-5.58%	1602	1746	-8.25%
Arson	0	1		1	10	-90.00%	47	57	-17.54%
Property Total:	320	362	-11.60%	1423	1318	7.97%	12900	14476	-10.89%
Preliminary Part 1 Crime Totals:	341	385	-11.43%	1512	1399	8.08%	13784	15604	-11.66%

Current 7 Day Period: 9/28/2014 - 10/4/2014 **Prior 7 Day Period:** 9/21/2014 - 9/27/2014
Current 28 Day Period: 9/7/2014 - 10/4/2014 **Prior 28 Day Period:** 8/10/2014 - 9/6/2014
Current YTD Period: 1/1/2014 - 10/4/2014 **Prior YTD Period:** 1/1/2013 - 10/4/2013

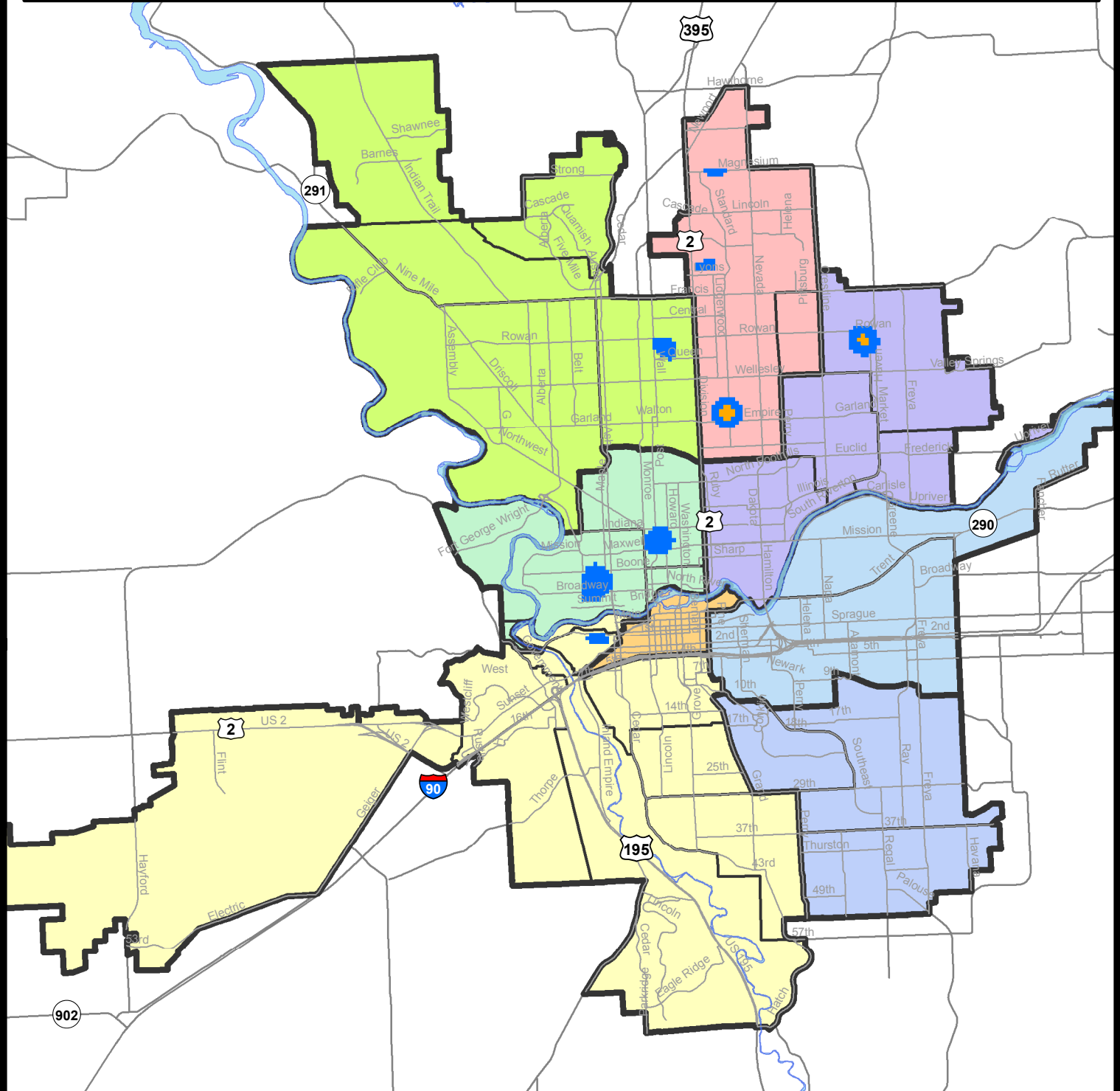
Prepared by SPD Crime Analysis Office - Monday, October 06, 2014

With the exception of criminal homicides, this chart represents preliminary counts of the original Police Incident Reports. Full statistical analysis to determine the confidence level of this data has not been performed. In general, the preliminary incident counts are less than the crimes eventually reported on the UCR Crime Report. Further, the % change columns on the preliminary incident count differ from the percentage change on the UCR crime report, sometimes significantly.

2014 preliminary incidents are reported following Uniform Crime Reporting standards of removing unfounded incidents from actual totals.



RESIDENTIAL BURGLARY HOT SPOT(S)



City of Spokane

Hot Spots

9/28/14-10/4/14

Prepared By:
Crime Analysis Unit
Spokane Police Department

Legend

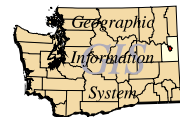
- Low
- Medium
- High

*Incidents Represent RMS Call Types
 Points may indicate multiple incidents*



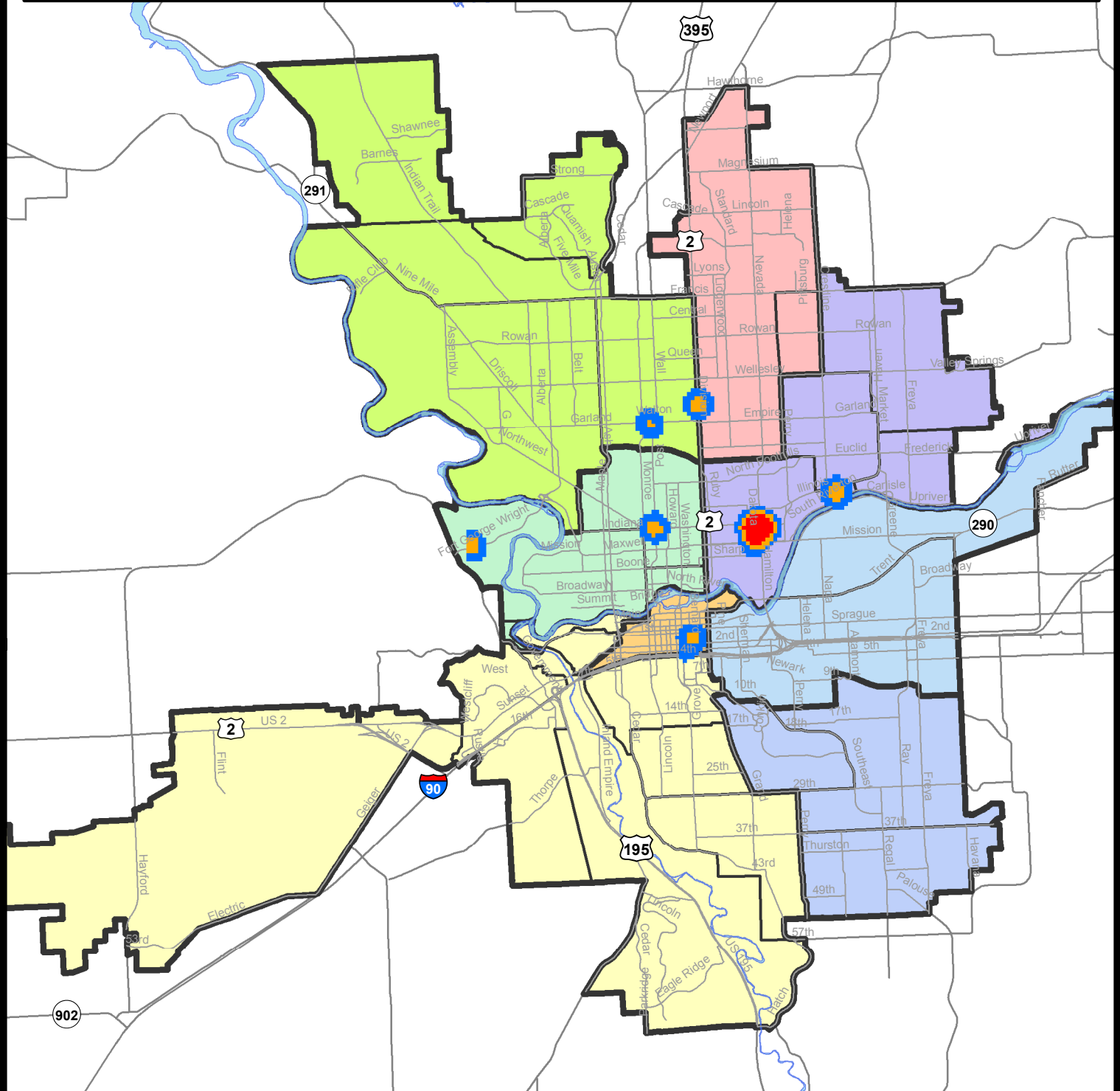
*For Additional Information on
 Incidents pertaining to an
 Area, Trend, or Pattern
 Contact Information Analysis*

0 0.5 1 2 Miles



THIS IS NOT A LEGAL DOCUMENT:
 The information shown on this map is compiled from various sources and is subject to constant revision. Information shown on this map should not be used to determine the location of facilities in relationship to property lines, section lines, streets, etc.

VEHICLE THEFT HOT SPOT(S)



City of Spokane

Hot Spots

9/28/14-10/4/14

Prepared By:
Crime Analysis Unit
Spokane Police Department

Legend

- Low
- Medium
- High

*Incidents Represent RMS Call Types
 Points may indicate multiple incidents*



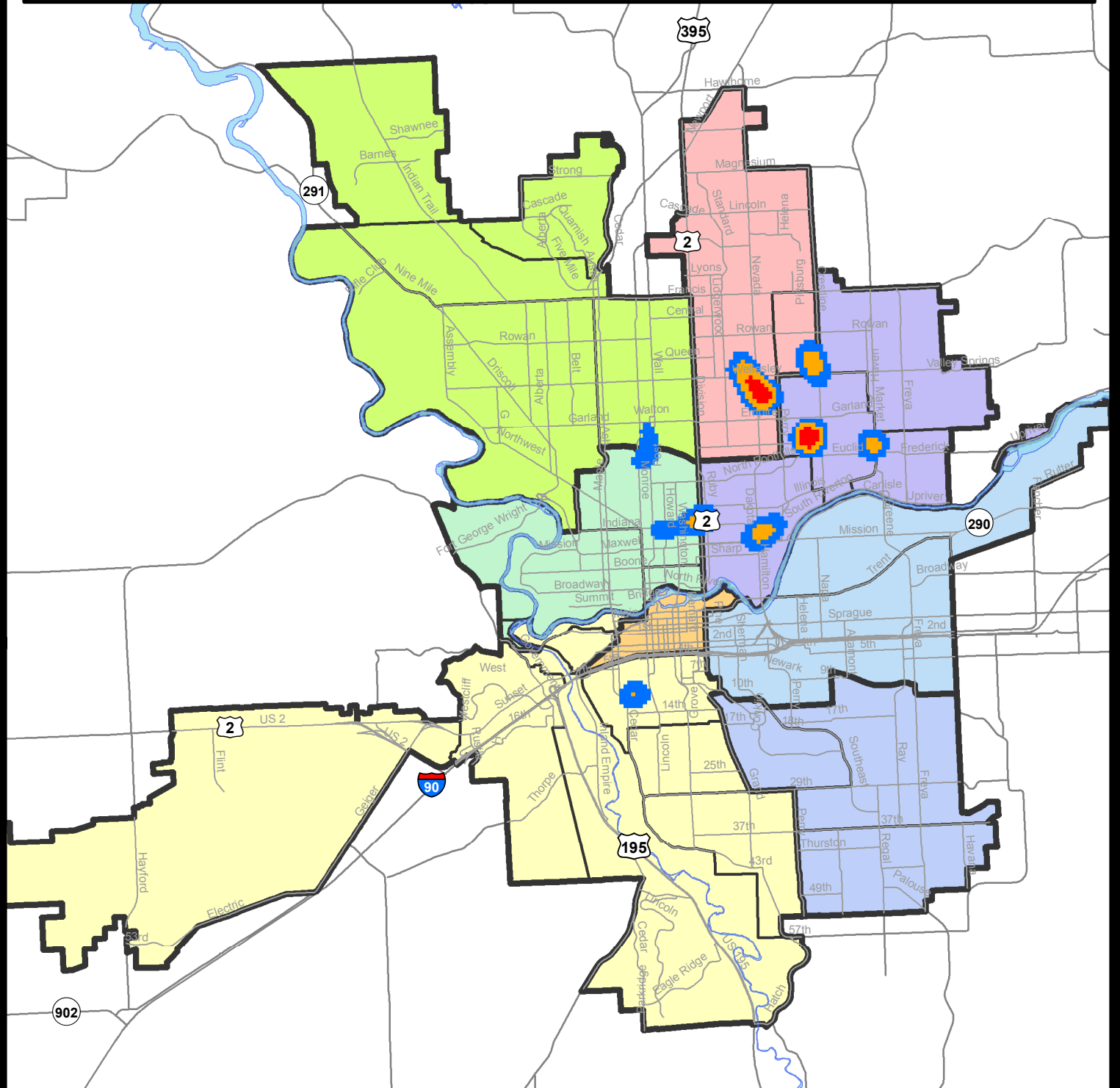
*For Additional Information on
 Incidents pertaining to an
 Area, Trend, or Pattern
 Contact Information Analysis*

0 0.5 1 2 Miles



THIS IS NOT A LEGAL DOCUMENT:
 The information shown on this map is compiled
 from various sources and is subject to constant
 revision. Information shown on this map should
 not be used to determine the location of facilities
 in relationship to property lines, section lines,
 streets, etc.

VEHICLE RECOVERY HOT SPOT(S)






City of Spokane

Hot Spots

9/28/14-10/4/14

Prepared By:
Crime Analysis Unit
Spokane Police Department

Legend

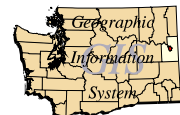
-  Low
-  Medium
-  High

*Incidents Represent RMS Call Types
 Points may indicate multiple incidents*



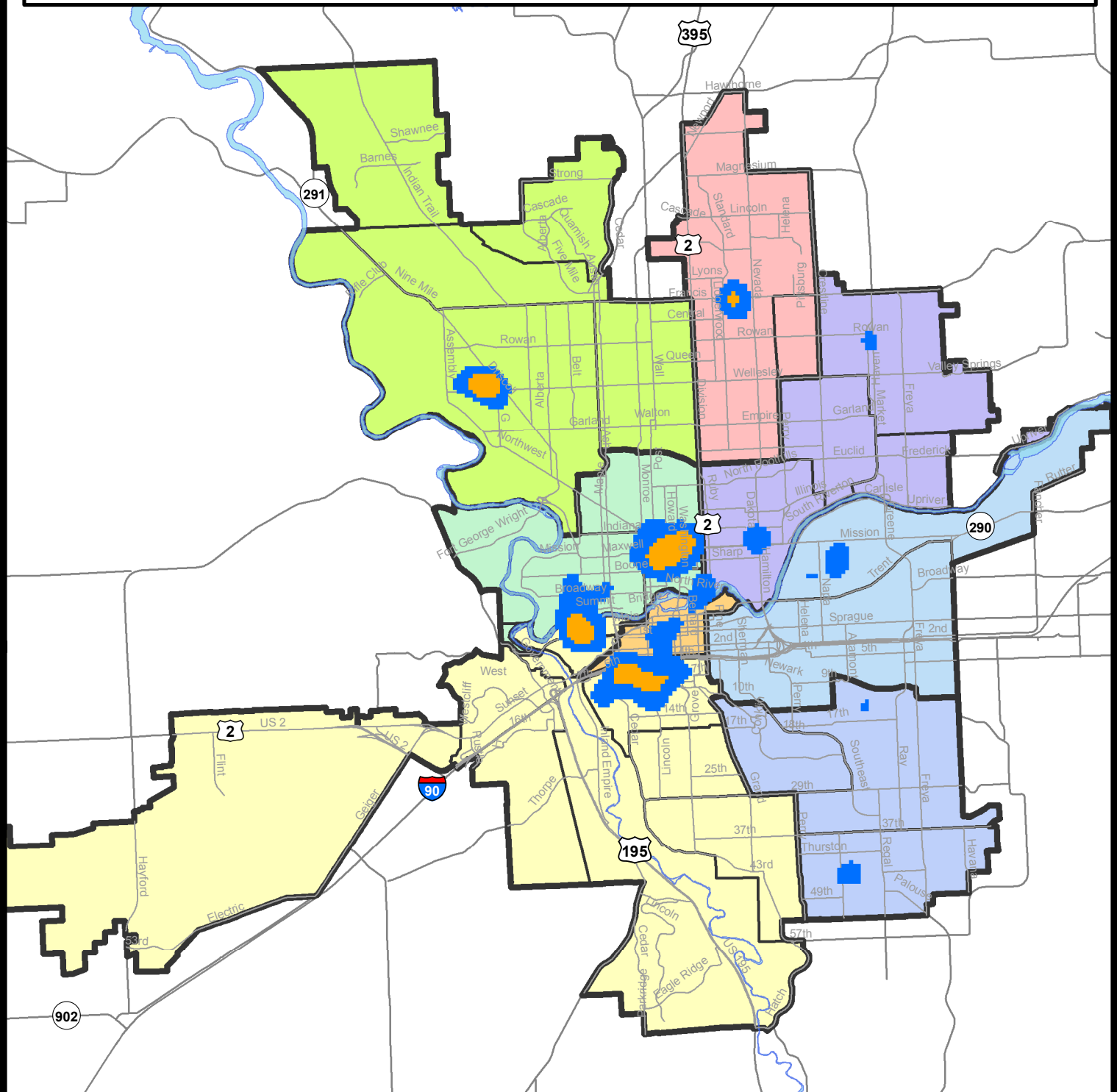
*For Additional Information on
 Incidents pertaining to an
 Area, Trend, or Pattern
 Contact Information Analysis*

0 0.5 1 2 Miles



THIS IS NOT A LEGAL DOCUMENT:
 The information shown on this map is compiled
 from various sources and is subject to constant
 revision. Information shown on this map should
 not be used to determine the location of facilities
 in relationship to property lines, section lines,
 streets, etc.

VEHICLE PROWLING HOT SPOT(S)






City of Spokane

Hot Spots

9/28/14-10/4/14

Prepared By:
Crime Analysis Unit
Spokane Police Department

Legend

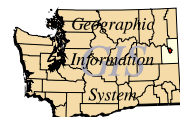
-  Low
-  Medium
-  High

*Incidents Represent RMS Call Types
 Points may indicate multiple incidents*



*For Additional Information on
 Incidents pertaining to an
 Area, Trend, or Pattern
 Contact Information Analysis*

0 0.5 1 2 Miles



THIS IS NOT A LEGAL DOCUMENT:
 The information shown on this map is compiled
 from various sources and is subject to constant
 revision. Information shown on this map should
 not be used to determine the location of facilities
 in relationship to property lines, section lines,
 streets, etc.

SPOKANE POLICE DEPARTMENT



NORTH Police Service Area



PSA Commander

Captain Keith Cummings

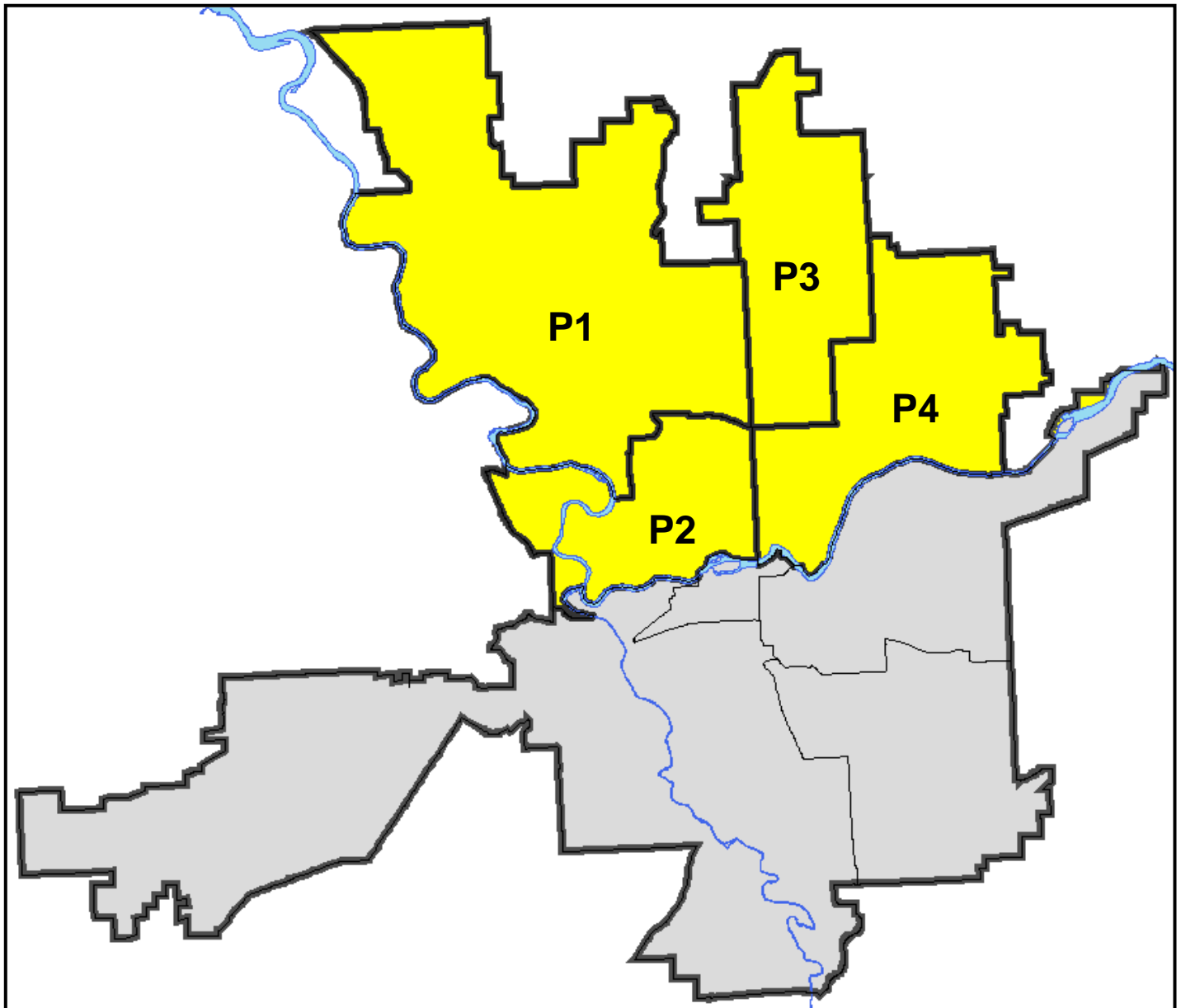
Period Ending: Saturday Oct 4, 2014

Northwest District (P1)

Central District (P2)

Neva-Wood District (P3)

Northeast District (P4)





North Police Service Area (P1, P2, P3 and P4)

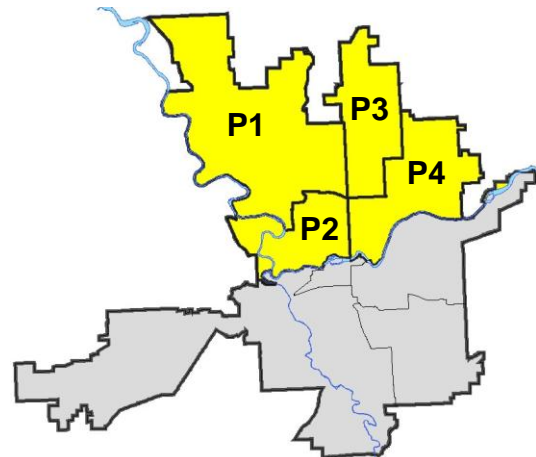
Preliminary Incident Counts

Part 1 Crime Categories	7 Day Comparison			28 Day Comparison			YTD Comparison		
	Current	Prior	Percent	Current	Prior	Percent	Current	Prior	Percent
Violent									
Criminal Homicide	0	0		0	1		4	8	-50.00%
Rape	1	1	0.00%	6	6	0.00%	63	79	-20.25%
Robbery - Commercial	1	0		1	1	0.00%	35	24	45.83%
Robbery - Person	4	5	-20.00%	19	11	72.73%	163	214	-23.83%
Aggravated Assault - NonDV	7	5	40.00%	21	16	31.25%	182	259	-29.73%
Aggravated Assault - DV	1	3	-66.67%	8	11	-27.27%	100	112	-10.71%
Violent Total:	14	14	0.00%	55	46	19.57%	547	696	-21.41%
Property									
Burglary Residence	21	17	23.53%	90	107	-15.89%	848	1166	-27.27%
Burglary Garage	7	10	-30.00%	44	47	-6.38%	436	566	-22.97%
Burglary Commercial	3	9	-66.67%	26	27	-12.99%	268	308	-12.99%
Larceny	153	141	8.51%	612	539	13.54%	5667	6282	-9.79%
Vehicle Theft	26	28	-7.14%	127	151	-15.89%	1111	1178	-5.69%
Arson	0	1		1	5	-80.00%	32	37	-13.51%
Property Total:	210	206	1.94%	900	876	2.74%	8362	9537	-12.32%
Preliminary Part 1 Crime Totals:	224	220	1.82%	955	922	3.58%	8909	#####	-12.94%
Current 7 Day Period:	9/28/2014 - 10/4/2014			Prior 7 Day Period:	9/21/2014 - 9/27/2014				
Current 28 Day Period:	9/7/2014 - 10/4/2014			Prior 28 Day Period:	8/10/2014 - 9/6/2014				
Current YTD Period:	1/1/2014 - 10/4/2014			Prior YTD Period:	1/1/2013 - 10/4/2013				

Prepared by SPD Crime Analysis Office - Monday, October 06, 2014

With the exception of criminal homicides, this chart represents preliminary counts of the original Police Incident Reports. Full statistical analysis to determine the confidence level of this data has not been performed. In general, the preliminary incident counts are less than the crimes eventually reported on the UCR Crime Report. Further, the % change columns on the preliminary incident count differ from the percentage change on the UCR crime report, sometimes significantly.

2014 preliminary incidents are reported following Uniform Crime Reporting standards or removing unfounded incidents from actual totals.





NW - Northwest District (P1)

Preliminary Incident Counts

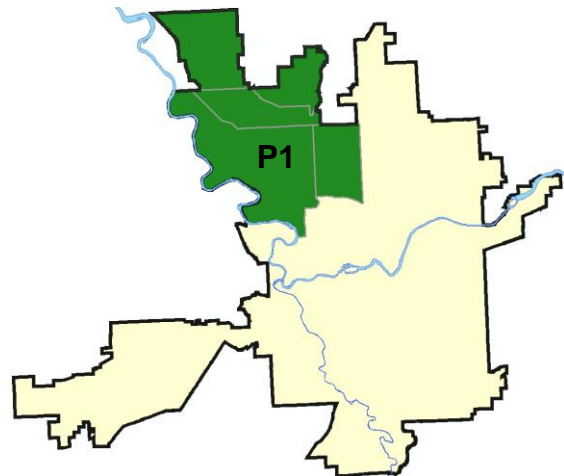
Part 1 Crime Categories	7 Day Comparison			28 Day Comparison			YTD Comparison		
	Current	Prior	Percent	Current	Prior	Percent	Current	Prior	Percent
Violent									
Criminal Homicide	0	0		0	1		1	3	-66.67%
Rape	0	1		2	1	100.00%	12	15	-20.00%
Robbery - Commercial	0	0		0	0		7	10	-30.00%
Robbery - Person	1	2	-50.00%	4	1	300.00%	26	39	-33.33%
Aggravated Assault - NonDV	1	0		2	2	0.00%	32	40	-20.00%
Aggravated Assault - DV	0	0		0	2		19	22	-13.64%
Violent Total:	2	3	-33.33%	8	7	14.29%	97	129	-24.81%
Property									
Burglary Residence	3	4	-25.00%	11	14	-21.43%	167	293	-43.00%
Burglary Garage	3	1	200.00%	14	18	-22.22%	109	171	-36.26%
Burglary Commercial	0	0		1	7	-85.71%	53	54	-1.85%
Larceny	38	31	22.58%	135	105	28.57%	1162	1350	-13.93%
Vehicle Theft	5	5	0.00%	32	26	23.08%	223	233	-4.29%
Arson	0	0		0	1		9	5	80.00%
Property Total:	49	41	19.51%	193	171	12.87%	1723	2106	-18.19%
Preliminary Part 1 Crime Totals:	51	44	15.91%	201	178	12.92%	1820	2235	-18.57%

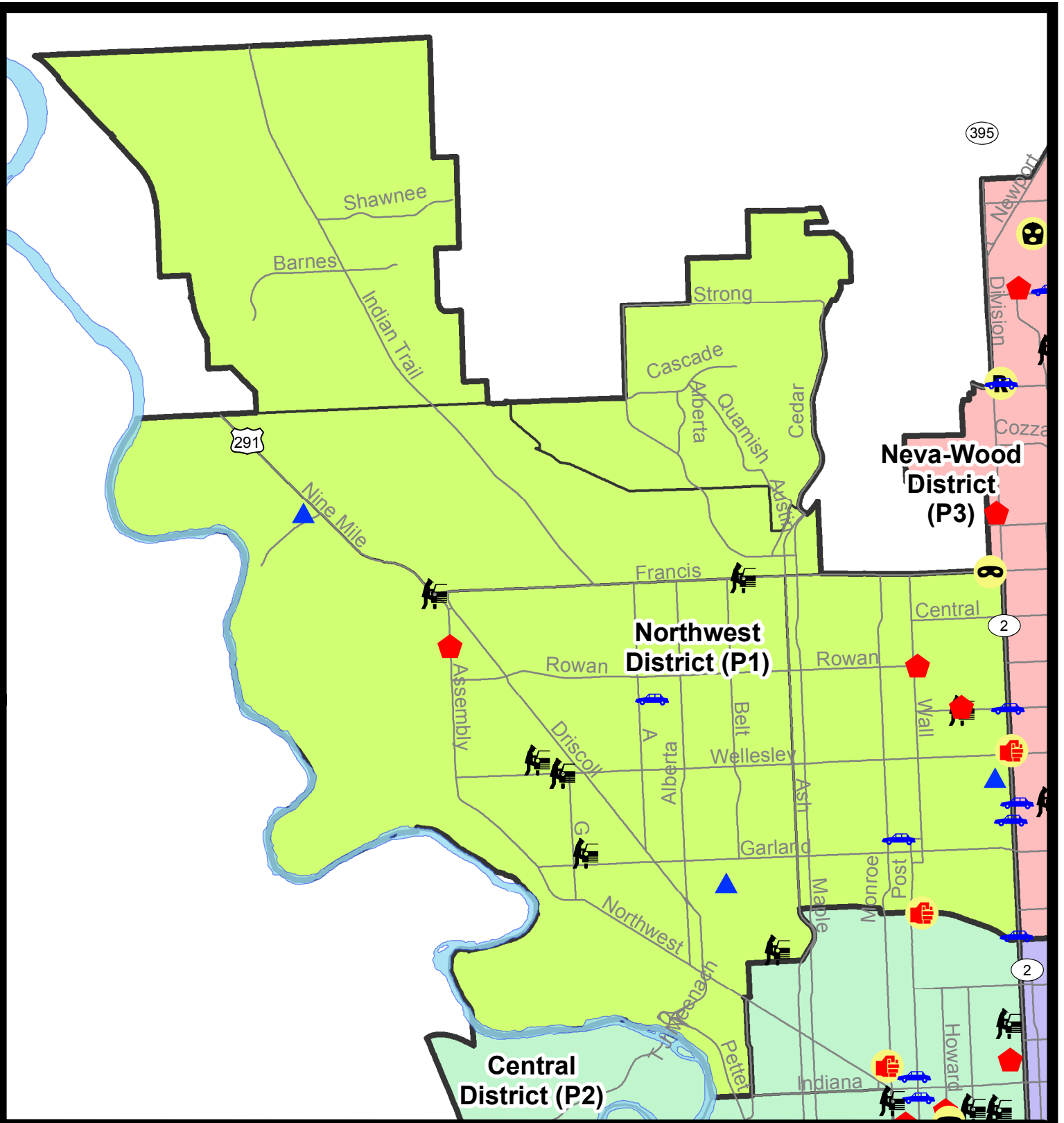
Current 7 Day Period: 9/28/2014 - 10/4/2014 **Prior 7 Day Period:** 9/21/2014 - 9/27/2014
Current 28 Day Period: 9/7/2014 - 10/4/2014 **Prior 28 Day Period:** 8/10/2014 - 9/6/2014
Current YTD Period: 1/1/2014 - 10/4/2014 **Prior YTD Period:** 1/1/2013 - 10/4/2013

Prepared by SPD Crime Analysis Office - Monday, October 06, 2014

With the exception of criminal homicides, this chart represents preliminary counts of the original Police Incident Reports. Full statistical analysis to determine the confidence level of this data has not been performed. In general, the preliminary incident counts are less than the crimes eventually reported on the UCR Crime Report. Further, the % change columns on the preliminary incident count differ from the percentage change on the UCR crime report, sometimes significantly.

2014 preliminary incidents are reported following Uniform Crime Reporting standards of removing unfounded incidents from actual totals.





City of Spokane
Northwest District (P1)
Selected Crime Types
9/28/14-10/4/14
 Prepared By:
Crime Analysis Unit
Spokane Police Department

Legend

UCR Events

	Burglary Residential		Rape
	Aggravated Assault		Robbery Commercial
	Arson		Robbery Person
	Burglary Commercial		Death-Homicide
	Burglary Garage		Robbery Bank
			Vehicle Prowling
			Vehicle Theft

*Incidents Represent RMS Call Types
 Points may indicate multiple incidents*

For Additional Information on Incidents pertaining to an Area, Trend, or Pattern Contact Information Analysis

0 0.2 0.4 0.6 0.8 1 Miles

Geographic Information System

SPokane

THIS IS NOT A LEGAL DOCUMENT:
 The information shown on this map is compiled from various sources and is subject to constant revision. Information shown on this map should not be used to determine the location of facilities in relationship to property lines, section lines, streets, etc.

Sunday - Saturday

9/28/2014 TO 10/4/2014



NW - Northwest District (P1)

Offense	Address	Reported Date
<u>SPA1BS</u>		
VEH-PROWL	2100 W FRANCIS AV	9/30/2014
<u>SPA1FM</u>		
VEH-THEFT AUTO PARTS	2400 W CASCADE WY	9/30/2014
<u>SPA1NH</u>		
ASSAULT-WEAPON	700 W CORA AV	10/3/2014
BURGLARY-FENCED AREA	3700 N ATLANTIC ST	10/2/2014
BURGLARY-GARAGE	100 W SUSSEX CT	10/4/2014
BURGLARY-RESIDNTL	600 W ROWAN AV	9/28/2014
BURGLARY-RESIDNTL	5100 N WHITEHOUSE ST	10/3/2014
ROBBERY	100 W FRANCIS AV	9/30/2014
VEH-PROWL	W QUEEN AV/N WHITEHOUSE ST	9/28/2014
VEH-THEFT	5100 N DIVISION ST	9/28/2014
VEH-THEFT	N LINCOLN ST/W WALTON AV	9/29/2014
VEH-THEFT	3000 N DIVISION ST	10/2/2014
VEH-THEFT	4100 N DIVISION ST	10/3/2014
VEH-THEFT AUTO PARTS	5000 N STEVENS ST	9/30/2014
VEH-THEFT PLATES/TABS	600 W PROVIDENCE AV	9/29/2014
<u>SPA1NW</u>		
BURGLARY-FENCED AREA	2300 W QUEEN AV	10/1/2014
BURGLARY-GARAGE	5500 W OLD FORT DR	10/3/2014
BURGLARY-GARAGE	2300 W KIERNAN AV	10/4/2014
BURGLARY-RESIDNTL	5800 N ASSEMBLY ST	10/1/2014
VEH-PROWL	3500 W WELLESLEY AV	9/28/2014
VEH-PROWL	3700 W BROAD AV	9/28/2014
VEH-PROWL	1900 W EUCLID AV	9/30/2014
VEH-PROWL	3400 W WALTON AV	10/2/2014
VEH-PROWL	3500 W WELLESLEY AV	10/3/2014
VEH-PROWL	W FRANCIS AV/N NINE MILE RD	10/3/2014
VEH-THEFT	2800 W EVERETT AV	9/28/2014
VEH-THEFT AUTO PARTS	2300 W WELLESLEY AV	9/28/2014
VEH-THEFT AUTO PARTS	3000 W LACROSSE AV	10/3/2014

For protection of victim privacy, the entire address on sexual assault crimes has been redacted.



NW - Central District (P2)

Preliminary Incident Counts

Part 1 Crime Categories	7 Day Comparison			28 Day Comparison			YTD Comparison		
	Current	Prior	Percent	Current	Prior	Percent	Current	Prior	Percent
Violent									
Criminal Homicide	0	0		0	0		1	3	-66.67%
Rape	0	0		1	0		15	22	-31.82%
Robbery - Commercial	0	0		0	0		9	2	350.00%
Robbery - Person	1	0		5	3	66.67%	43	39	10.26%
Aggravated Assault - NonDV	1	2	-50.00%	5	1	400.00%	49	77	-36.36%
Aggravated Assault - DV	1	2	-50.00%	3	3	0.00%	27	24	12.50%
Violent Total:	3	4	-25.00%	14	7	100.00%	144	167	-13.77%
Property									
Burglary Residence	7	4	75.00%	24	29	-17.24%	204	236	-13.56%
Burglary Garage	0	2		7	7	0.00%	73	147	-50.34%
Burglary Commercial	1	2	-50.00%	5	4	25.00%	39	44	-11.36%
Larceny	37	22	68.18%	147	128	14.84%	1241	1191	4.20%
Vehicle Theft	4	6	-33.33%	22	16	37.50%	184	233	-21.03%
Arson	0	0		0	1		9	15	-40.00%
Property Total:	49	36	36.11%	205	185	10.81%	1750	1866	-6.22%
Preliminary Part 1 Crime Totals:	52	40	30.00%	219	192	14.06%	1894	2033	-6.84%

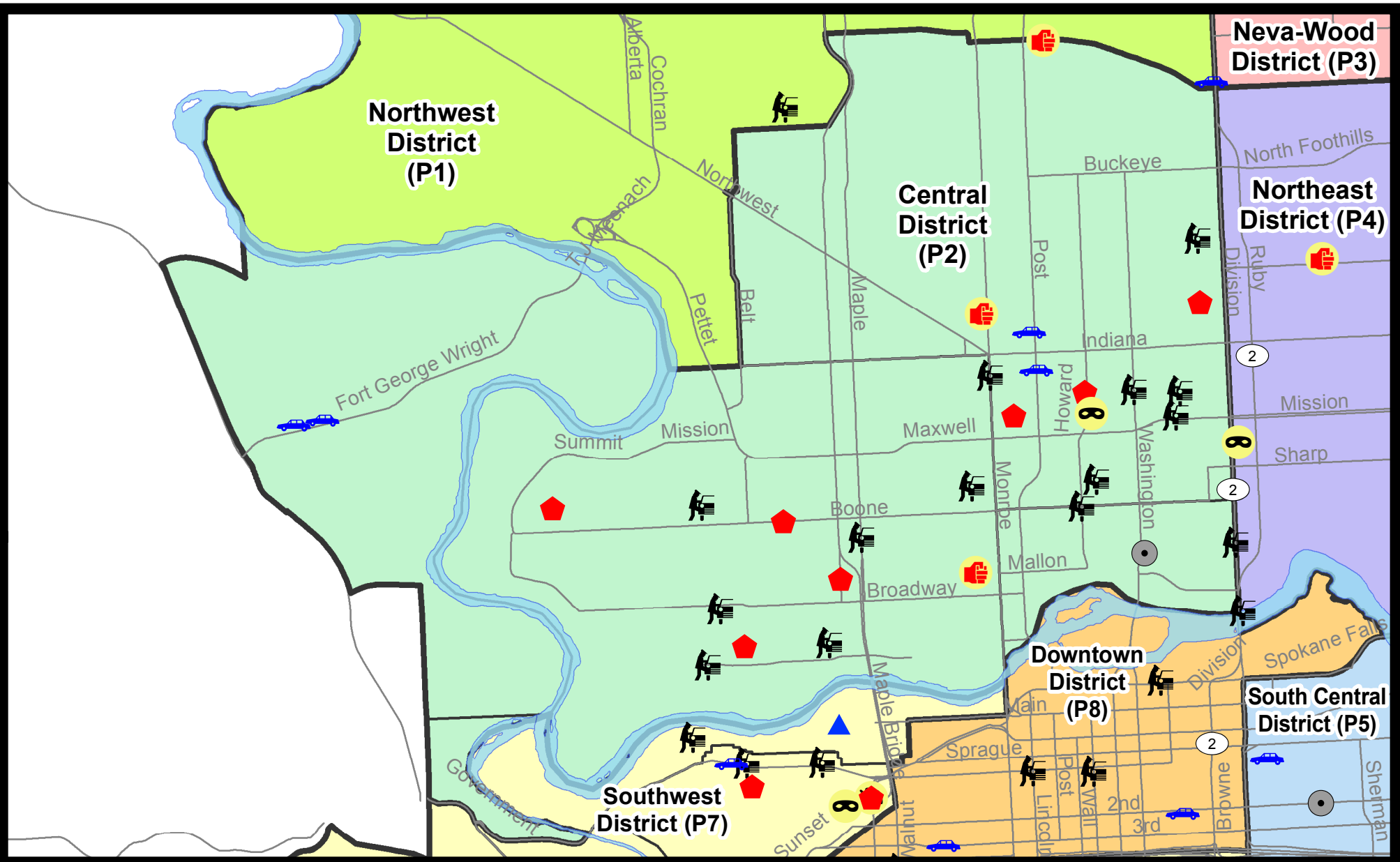
Current 7 Day Period: 9/28/2014 - 10/4/2014 **Prior 7 Day Period:** 9/21/2014 - 9/27/2014
Current 28 Day Period: 9/7/2014 - 10/4/2014 **Prior 28 Day Period:** 8/10/2014 - 9/6/2014
Current YTD Period: 1/1/2014 - 10/4/2014 **Prior YTD Period:** 1/1/2013 - 10/4/2013

Prepared by SPD Crime Analysis Office - Monday, October 06, 2014

With the exception of criminal homicides, this chart represents preliminary counts of the original Police Incident Reports. Full statistical analysis to determine the confidence level of this data has not been performed. In general, the preliminary incident counts are less than the crimes eventually reported on the UCR Crime Report. Further, the % change columns on the preliminary incident count differ from the percentage change on the UCR crime report, sometimes significantly.

2014 preliminary incidents are reported following Uniform Crime Reporting standards of removing unfounded incidents from actual totals.







City of Spokane
Central District (P2)
Selected
Crime Types
9/28/14-10/4/14




Prepared By:
 Crime Analysis Unit
 Spokane Police Department




Legend

UCR Events

-  Aggravated Assault
-  Arson
-  Burglary Commercial


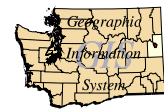

-  Burglary Garage
-  Burglary Residential
-  Death-Homicide

-  Rape
-  Robbery Bank
-  Robbery Commercial

-  Robbery Person
-  Vehicle Prowling
-  Vehicle Theft



For Additional Information on Incidents
 pertaining to an Area, Trend, or Pattern
 Contact Information Analysis



THIS IS NOT A LEGAL DOCUMENT.
 The information shown on this map is compiled
 from various sources and is subject to constant
 revision. Information shown on this map should
 not be used to determine the location of facilities
 in relationship to property lines, section lines,
 streets, etc.

Incidents Represent RMS Call Types
 Points may indicate multiple incidents

Sunday - Saturday

9/28/2014 TO 10/4/2014



NW Central District (P2)

<u>Offense</u>	<u>Address</u>	<u>Reported Date</u>
<u>SPA2EG</u>		
ASSAULT-WEAPON	1000 W KNOX AV	9/30/2014
BURGLARY-RESIDNTL	2100 N ATLANTIC ST	9/28/2014
BURGLARY-RESIDNTL	600 W AUGUSTA AV	9/30/2014
BURGLARY-RESIDNTL	900 W SPOFFORD AV	10/3/2014
CARJACKING	1600 N HOWARD ST	9/29/2014
VEH-PROWL	1700 N WASHINGTON ST	9/28/2014
VEH-PROWL	200 W MISSION AV	9/29/2014
VEH-PROWL	W BOONE AV/N HOWARD ST	9/29/2014
VEH-PROWL	2400 N ATLANTIC ST	9/30/2014
VEH-PROWL	500 W SHARP AV	10/2/2014
VEH-PROWL	N MONROE ST/W NORA AV	10/3/2014
VEH-PROWL	1700 N NORMANDIE ST	10/4/2014
VEH-THEFT	1800 N POST ST	9/28/2014
VEH-THEFT	800 W SHANNON AV	9/28/2014
VEH-THEFT AUTO PARTS	2400 N DIVISION ST	9/28/2014
VEH-THEFT AUTO PARTS	200 W SHANNON AV	10/2/2014
VEH-THEFT PLATES/TABS	1300 W DALTON AV	10/1/2014
<u>SPA2RS</u>		
BURGLARY-COMMERCIAL	900 N WASHINGTON ST	10/2/2014
VEH-THEFT AUTO PARTS	900 W BROADWAY AV	9/28/2014
<u>SPA2WC</u>		
ASSAULT-SUB BDLY HARM	1100 W MALLON AV	9/30/2014
BURGLARY-RESIDNTL	900 N ASH ST	10/1/2014
BURGLARY-RESIDNTL	1300 N HOLLIS ST	10/3/2014
BURGLARY-RESIDNTL	1900 W BOONE AV	10/4/2014
BURGLARY-RESIDNTL	2100 W BRIDGE AV	10/4/2014
VEH-PROWL	N NETTLETON ST/W SUMMIT PK	9/29/2014
VEH-PROWL	2300 W SHARP AV	9/29/2014
VEH-PROWL	N MADISON ST/W SHARP AV	9/30/2014
VEH-PROWL	W GARDNER AV/N MAPLE ST	10/1/2014
VEH-PROWL	1800 W BRIDGE AV	10/1/2014
VEH-PROWL	2200 W BROADWAY AV	10/3/2014
<u>SPA2WH</u>		
VEH-THEFT	3900 W RANDOLPH RD	9/28/2014
VEH-THEFT	4100 W FORT GEORGE WRIGHT DR	10/4/2014



NE - Neva-Wood District (P3)

Preliminary Incident Counts

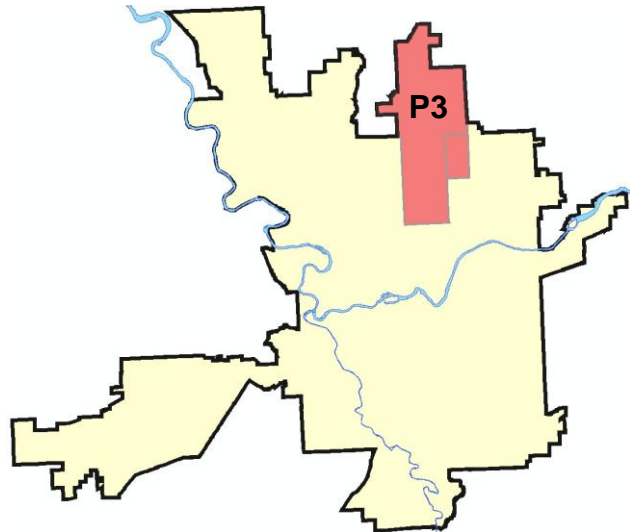
Part 1 Crime Categories	7 Day Comparison			28 Day Comparison			YTD Comparison		
	Current	Prior	Percent	Current	Prior	Percent	Current	Prior	Percent
Violent									
Criminal Homicide	0	0		0	0		0	1	
Rape	1	0		3	3	0.00%	20	25	-20.00%
Robbery - Commercial	1	0		1	0		10	4	150.00%
Robbery - Person	0	2		6	4	50.00%	49	73	-32.88%
Aggravated Assault - NonDV	2	1	100.00%	6	9	-33.33%	49	77	-36.36%
Aggravated Assault - DV	0	1		3	3	0.00%	28	29	-3.45%
Violent Total:	4	4	0.00%	19	19	0.00%	156	209	-25.36%
Property									
Burglary Residence	7	5	40.00%	37	28	32.14%	217	274	-20.80%
Burglary Garage	2	7	-71.43%	17	18	-5.56%	168	145	15.86%
Burglary Commercial	0	2		7	6	16.67%	74	100	-26.00%
Larceny	47	43	9.30%	175	173	1.16%	1925	2157	-10.76%
Vehicle Theft	8	10	-20.00%	46	73	-36.99%	417	392	6.38%
Arson	0	0		0	3		3	5	-40.00%
Property Total:	64	67	-4.48%	282	301	-6.31%	2804	3073	-8.75%
Preliminary Part 1 Crime Totals:	68	71	-4.23%	301	320	-5.94%	2960	3282	-9.81%

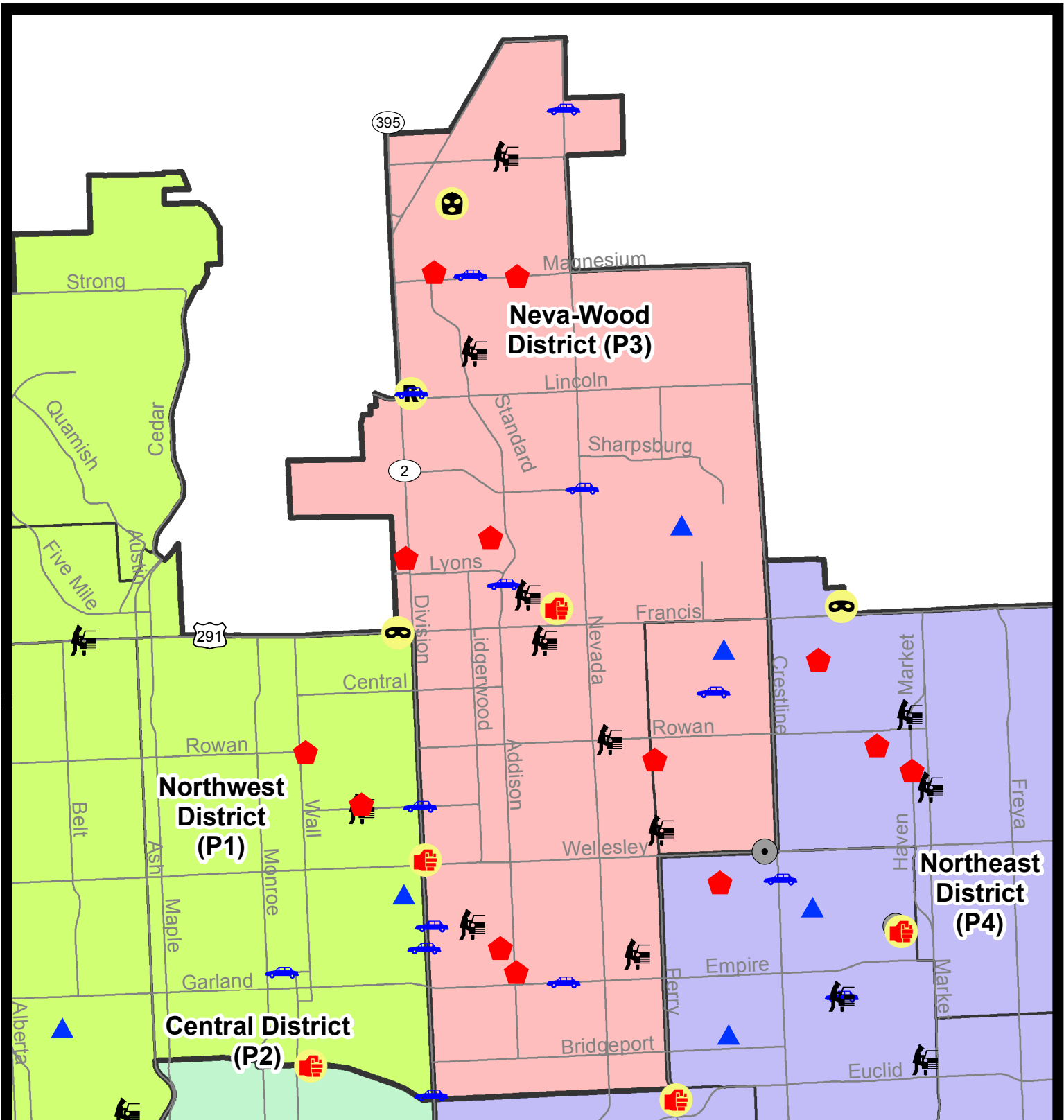
Current 7 Day Period: 9/28/2014 - 10/4/2014 **Prior 7 Day Period:** 9/21/2014 - 9/27/2014
Current 28 Day Period: 9/7/2014 - 10/4/2014 **Prior 28 Day Period:** 8/10/2014 - 9/6/2014
Current YTD Period: 1/1/2014 - 10/4/2014 **Prior YTD Period:** 1/1/2013 - 10/4/2013

Prepared by SPD Crime Analysis Office - Monday, October 06, 2014

With the exception of criminal homicides, this chart represents preliminary counts of the original Police Incident Reports. Full statistical analysis to determine the confidence level of this data has not been performed. In general, the preliminary incident counts are less than the crimes eventually reported on the UCR Crime Report. Further, the % change columns on the preliminary incident count differ from the percentage change on the UCR crime report, sometimes significantly.

2014 preliminary incidents are reported following Uniform Crime Reporting standards of removing unfounded incidents from actual totals.





City of Spokane
Neva-Wood District (P3)
Selected Crime Types
9/28/14-10/4/14
 Prepared By:
Crime Analysis Unit
Spokane Police Department

Legend

*Incidents Represent RMS Call Types
 Points may indicate multiple incidents*

SPOKANE POLICE

For Additional Information on Incidents pertaining to an Area, Trend, or Pattern Contact Information Analysis

0 0.2 0.4 0.6 0.8 Miles

SPOKANE

*THIS IS NOT A LEGAL DOCUMENT:
 The information shown on this map is compiled from various sources and is subject to constant revision. Information shown on this map should not be used to determine the location of facilities in relationship to property lines, section lines, streets, etc.*

Sunday - Saturday

NE - Neva-Wood District (P3)

9/28/2014 TO 10/4/2014



Offense **Address** **Reported Date**

SPB3NL

ASSAULT-WEAPON	800 E ROSEWOOD AV	10/1/2014
BURGLARY-FENCED AREA	00 E WALTON AV	9/28/2014
BURGLARY-FENCED AREA	1100 E LACROSSE AV	9/29/2014
BURGLARY-FENCED AREA	800 E PROVIDENCE AV	9/29/2014
BURGLARY-GARAGE	1600 E DEVOE LN	10/1/2014
BURGLARY-RESIDNTL	400 E LACROSSE AV	9/28/2014
BURGLARY-RESIDNTL	8700 N COLTON ST	9/28/2014
BURGLARY-RESIDNTL	600 E MAGNESIUM RD	9/30/2014
BURGLARY-RESIDNTL	6800 N DIVISION ST	9/30/2014
BURGLARY-RESIDNTL	7000 N WISCOMB ST	10/2/2014
BURGLARY-RESIDNTL	500 E GARLAND AV	10/4/2014
INTIMIDATION W/WPN	4700 N DIVISION ST	10/2/2014
RAPE-FORCIBLE		10/2/2014
ROBBERY-COMMERCIAL	9200 N COLTON ST	9/28/2014
VEH-PROWL	600 E HOLLAND AV	9/29/2014
VEH-PROWL	700 E DECATUR AV	10/1/2014
VEH-PROWL	1100 E ROWAN AV	10/1/2014
VEH-PROWL	200 E RICH AV	10/2/2014
VEH-PROWL	600 E HOUSTON AV	10/3/2014
VEH-PROWL	8200 N ANTIETAM DR	10/4/2014
VEH-PROWL	1200 E WALTON AV	10/4/2014
VEH-THEFT	00 E LINCOLN RD	9/28/2014
VEH-THEFT	9800 N NEVADA ST	9/29/2014
VEH-THEFT	6600 N ADDISON ST	9/30/2014
VEH-THEFT	1000 E COZZA DR	9/30/2014
VEH-THEFT	400 E MAGNESIUM RD	10/4/2014
VEH-THEFT	00 E RICH AV	10/4/2014
VEH-THEFT	700 E EMPIRE AV	10/4/2014
VEH-THEFT AUTO PARTS	200 E LINCOLN RD	10/3/2014
VEH-THEFT PLATES/TABS	8800 N HILL N DALE ST	9/29/2014

SPB3WH

BURGLARY-GARAGE	1800 E DALKE AV	10/2/2014
BURGLARY-RESIDNTL	1400 E SANSON AV	10/3/2014
VEH-PROWL	1400 E WABASH AV	9/29/2014
VEH-THEFT	1700 E COLUMBIA AV	9/29/2014
VEH-THEFT PLATES/TABS	1600 E NEBRASKA AV	9/30/2014

For protection of victim privacy, the entire address on sexual assault crimes has been redacted.



NE - Northeast District (P4)

Preliminary Incident Counts

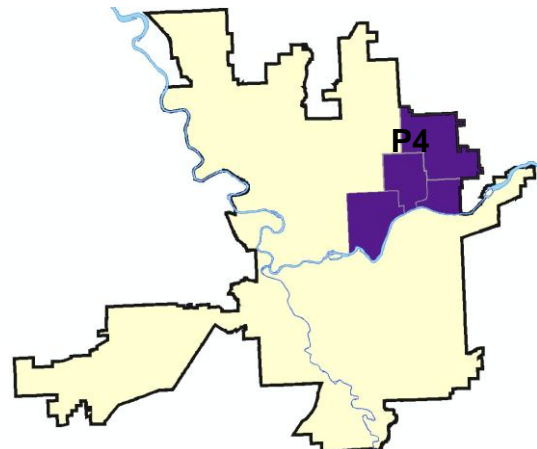
Part 1 Crime Categories	7 Day Comparison			28 Day Comparison			YTD Comparison		
	Current	Prior	Percent	Current	Prior	Percent	Current	Prior	Percent
Violent									
Criminal Homicide	0	0		0	0		2	1	100.00%
Rape	0	0		0	2		16	17	-5.88%
Robbery - Commercial	0	0		0	1		9	8	12.50%
Robbery - Person	2	1	100.00%	4	3	33.33%	45	63	-28.57%
Aggravated Assault - NonDV	3	2	50.00%	8	4	100.00%	52	65	-20.00%
Aggravated Assault - DV	0	0		2	3	-33.33%	26	37	-29.73%
Violent Total:	5	3	66.67%	14	13	7.69%	150	191	-21.47%
Property									
Burglary Residence	4	4	0.00%	18	36	-50.00%	260	363	-28.37%
Burglary Garage	2	0		6	4	50.00%	86	103	-16.50%
Burglary Commercial	2	5	-60.00%	13	10	30.00%	102	110	-7.27%
Larceny	31	45	-31.11%	155	133	16.54%	1339	1584	-15.47%
Vehicle Theft	9	7	28.57%	27	36	-25.00%	287	320	-10.31%
Arson	0	1		1	0		11	12	-8.33%
Property Total:	48	62	-22.58%	220	219	0.46%	2085	2492	-16.33%
Preliminary Part 1 Crime Totals:	53	65	-18.46%	234	232	0.86%	2235	2683	-16.70%

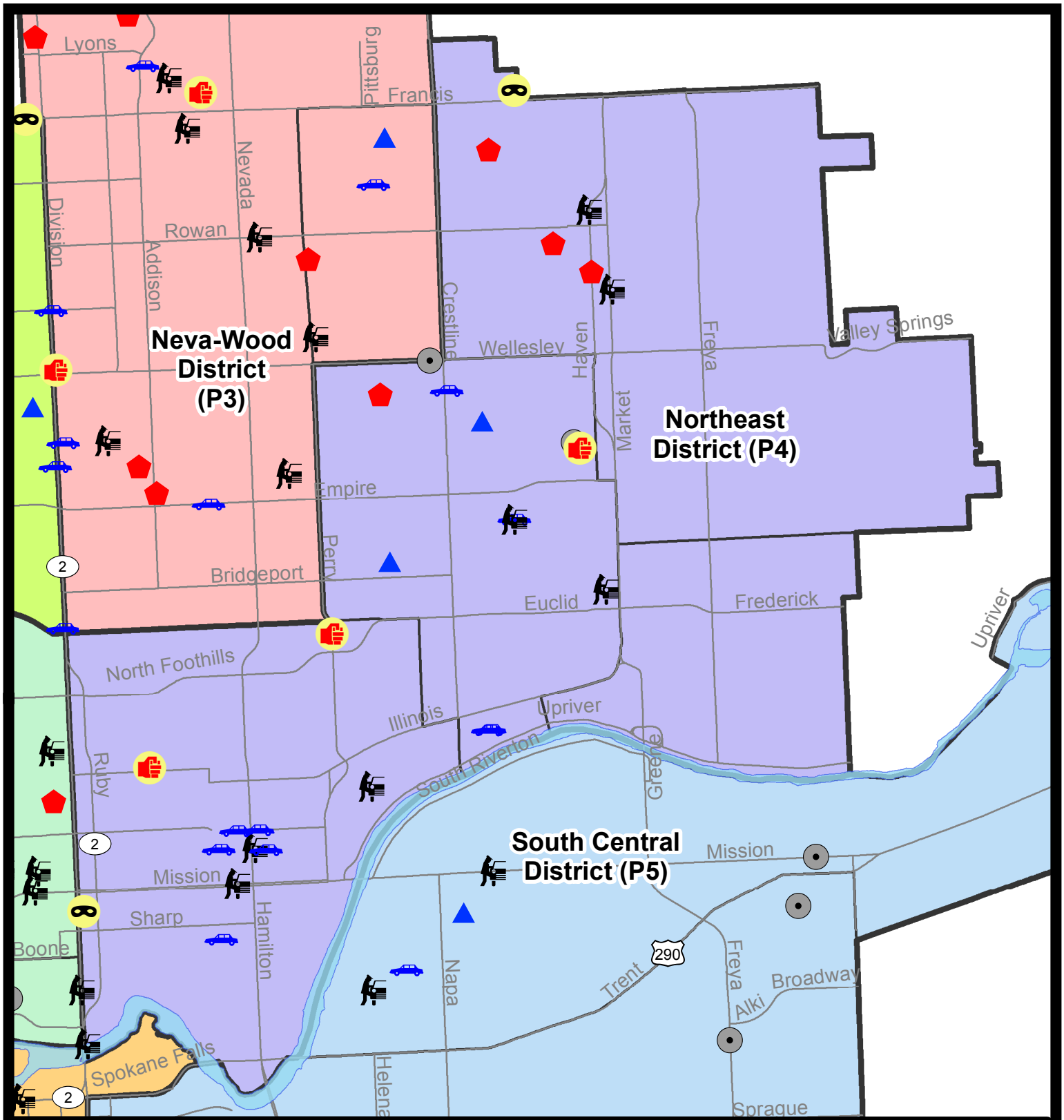
Current 7 Day Period: 9/28/2014 - 10/4/2014 **Prior 7 Day Period:** 9/21/2014 - 9/27/2014
Current 28 Day Period: 9/7/2014 - 10/4/2014 **Prior 28 Day Period:** 8/10/2014 - 9/6/2014
Current YTD Period: 1/1/2014 - 10/4/2014 **Prior YTD Period:** 1/1/2013 - 10/4/2013

Prepared by SPD Crime Analysis Office - Monday, October 06, 2014

With the exception of criminal homicides, this chart represents preliminary counts of the original Police Incident Reports. Full statistical analysis to determine the confidence level of this data has not been performed. In general, the preliminary incident counts are less than the crimes eventually reported on the UCR Crime Report. Further, the % change columns on the preliminary incident count differ from the percentage change on the UCR crime report, sometimes significantly.

2014 preliminary incidents are reported following Uniform Crime Reporting standards of removing unfounded incidents from actual totals.





City of Spokane
Northeast District (P4)
Selected Crime Types
9/28/14-10/4/14
 Prepared By:
Crime Analysis Unit
Spokane Police Department

Legend

Aggravated Assault	Burglary Residential	Robbery Commercial
Arson	Death-Homicide	Robbery Person
Burglary Commercial	Rape	Vehicle Prowling
Burglary Garage	Robbery Bank	Vehicle Theft

*Incidents Represent RMS Call Types
 Points may indicate multiple incidents*

SPokane POLICE

For Additional Information on Incidents pertaining to an Area, Trend, or Pattern Contact Information Analysis

0 0.2 0.4 0.6 Miles

Geographic Information System

SPokane

THIS IS NOT A LEGAL DOCUMENT:
 The information shown on this map is compiled from various sources and is subject to constant revision. Information shown on this map should not be used to determine the location of facilities in relationship to property lines, section lines, streets, etc.



NE - Northeast District (P4)

<u>Offense</u>	<u>Address</u>	<u>Reported Date</u>
<u>SPB4BE</u>		
ASSAULT-WEAPON	4100 N REGAL ST	10/2/2014
BURGLARY-COMMERCIAL	2000 E WELLESLEY AV	10/2/2014
BURGLARY-COMMERCIAL	4100 N REGAL ST	10/3/2014
BURGLARY-GARAGE	2300 E RICH AV	9/30/2014
BURGLARY-GARAGE	1700 E COURTLAND AV	9/30/2014
BURGLARY-RESIDENTIAL	1700 E HEROY AV	9/28/2014
VEH-PROWL	3700 N COOK ST	10/2/2014
VEH-PROWL	3000 E LIBERTY AV	10/3/2014
VEH-THEFT	2100 E HEROY AV	9/30/2014
VEH-THEFT	2200 E NORTH CRESCENT AV	9/30/2014
VEH-THEFT	2200 E NORTH CRESCENT AV	9/30/2014
VEH-THEFT	3700 N COOK ST	10/3/2014
VEH-THEFT AUTO PARTS	2700 N STONE ST	10/1/2014
<u>SPB4HI</u>		
BURGLARY-RESIDENTIAL	3000 E DIAMOND AV	9/28/2014
BURGLARY-RESIDENTIAL	2400 E BISMARCK AV	10/4/2014
BURGLARY-RESIDENTIAL	2800 E SANSON AV	10/4/2014
ROBBERY	6300 N SMITH ST	9/29/2014
VEH-PROWL	5600 N HAVEN ST	10/1/2014
VEH-PROWL	5000 N MARKET ST	10/4/2014
VEH-THEFT AUTO PARTS	4800 N MARKET ST	9/28/2014
VEH-THEFT-TRAILER	3800 E JOSEPH AV	10/4/2014
<u>SPB4LO</u>		
ASSAULT-SUB BODILY HARM	E FAIRVIEW AV/N PERRY ST	9/28/2014
ASSAULT-SUB BODILY HARM	2200 N ASTOR ST	9/30/2014
BURGLARY-FENCED AREA	1400 E MISSION AV	10/1/2014
ROBBERY	00 E SINTO AV	9/30/2014
VEH-PROWL	E CATALDO AV/N DIVISION ST	9/28/2014
VEH-PROWL	900 E NORA AV	9/29/2014
VEH-PROWL	800 E MISSION AV	9/29/2014
VEH-PROWL	1600 E NORTH CRESCENT AV	9/30/2014
VEH-PROWL	700 N DIVISION ST	10/2/2014
VEH-THEFT	900 E INDIANA AV	9/28/2014
VEH-THEFT	700 E NORA AV	9/29/2014
VEH-THEFT	800 E INDIANA AV	10/2/2014
VEH-THEFT	900 E NORA AV	10/3/2014
VEH-THEFT	700 E BOONE AV	10/4/2014
<u>SPB4MI</u>		
BURGLARY-FENCED AREA	4200 E JACKSON AV	9/30/2014

SPOKANE POLICE DEPARTMENT



SOUTH **Police Service Area**



PSA Commander

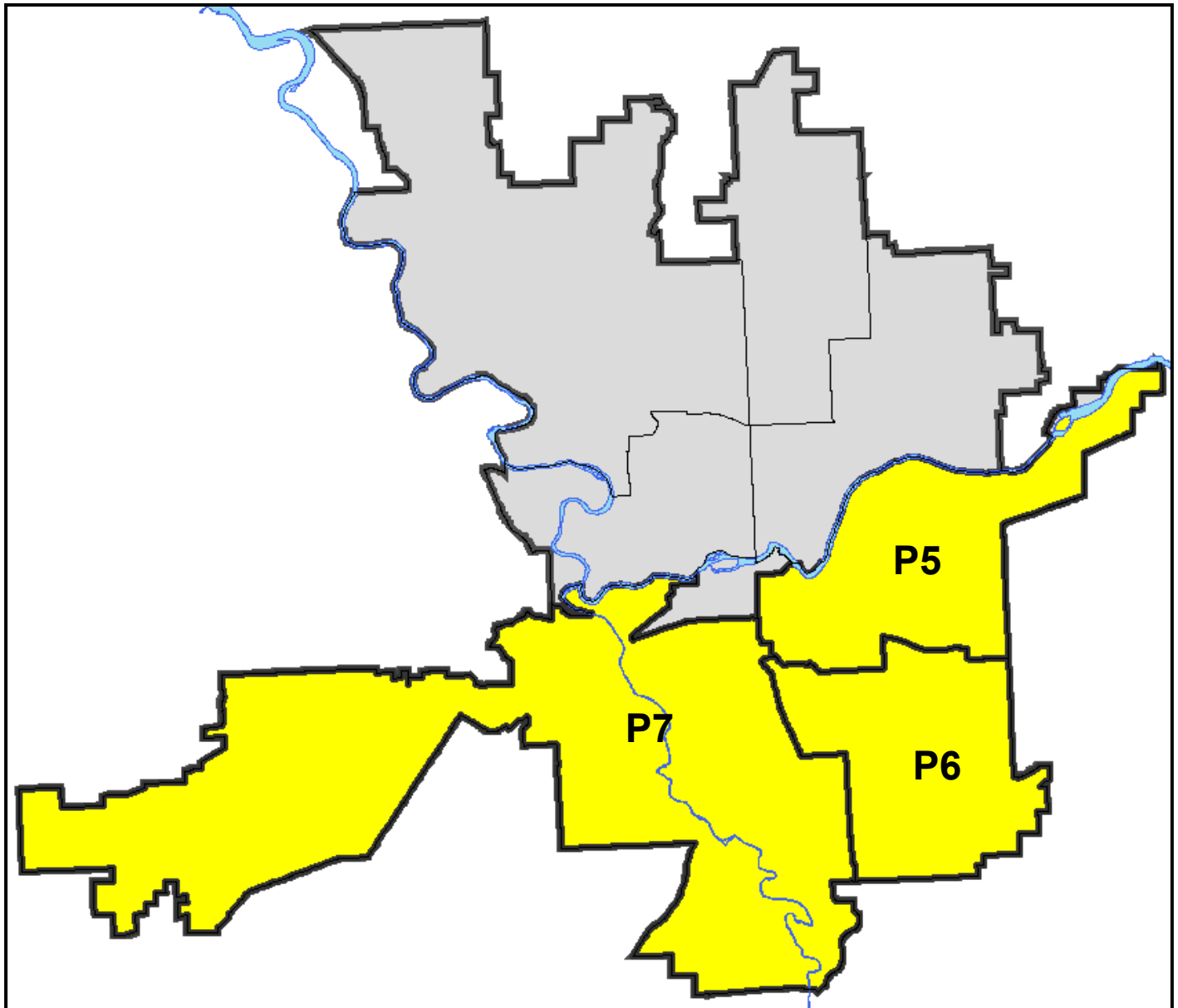
Captain Dave Richards

Period Ending: Saturday Oct 4, 2014

South Central District (P5)

Southeast District (P6)

Southwest District (P7)





South Police Service Area (P5, P6 and P7)

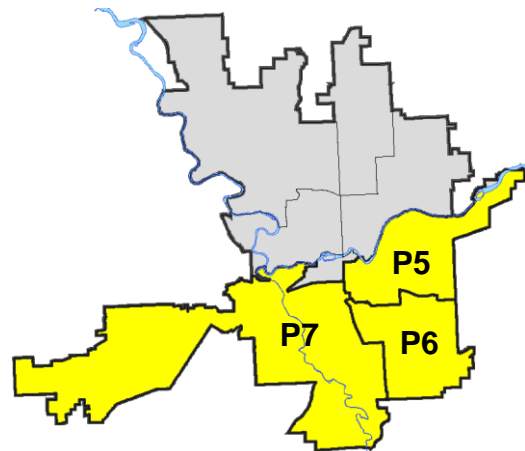
Preliminary Incident Counts

Part 1 Crime Categories	7 Day Comparison			28 Day Comparison			YTD Comparison		
	Current	Prior	Percent	Current	Prior	Percent	Current	Prior	Percent
Violent									
Criminal Homicide	1	0		1	0		2	4	-50.00%
Rape	0	0		3	10	-70.00%	37	44	-15.91%
Robbery - Commercial	0	2		2	0		7	15	-53.33%
Robbery - Person	4	1	300.00%	7	5	40.00%	66	84	-21.43%
Aggravated Assault - NonDV	2	3	-33.33%	11	8	37.50%	82	103	-20.39%
Aggravated Assault - DV	0	1		4	4	0.00%	50	51	-1.96%
Violent Total:	7	7	0.00%	28	27	3.70%	244	301	-18.94%
Property									
Burglary Residence	7	14	-50.00%	38	35	8.57%	308	380	-18.95%
Burglary Garage	5	9	-44.44%	47	39	20.51%	267	217	23.04%
Burglary Commercial	4	0		9	11	-25.26%	145	194	-25.26%
Larceny	58	96	-39.58%	292	234	24.79%	2378	2526	-5.86%
Vehicle Theft	13	14	-7.14%	53	38	39.47%	411	483	-14.91%
Arson	0	0		0	5		10	17	-41.18%
Property Total:	87	133	-34.59%	439	362	21.27%	3519	3817	-7.81%
Preliminary Part 1 Crime Totals:	94	140	-32.86%	467	389	20.05%	3763	4118	-8.62%
Current 7 Day Period:	9/28/2014 - 10/4/2014			Prior 7 Day Period:	9/21/2014 - 9/27/2014				
Current 28 Day Period:	9/7/2014 - 10/4/2014			Prior 28 Day Period:	8/10/2014 - 9/6/2014				
Current YTD Period:	1/1/2014 - 10/4/2014			Prior YTD Period:	1/1/2013 - 10/4/2013				

Prepared by SPD Crime Analysis Office - Monday, October 06, 2014

With the exception of criminal homicides, this chart represents preliminary counts of the original Police Incident Reports. Full statistical analysis to determine the confidence level of this data has not been performed. In general, the preliminary incident counts are less than the crimes eventually reported on the UCR Crime Report. Further, the % change columns on the preliminary incident count differ from the percentage change on the UCR crime report, sometimes significantly.

2014 preliminary incidents are reported following Uniform Crime Reporting standards or removing unfounded incidents from actual totals.





SE - South Central District (P5)

Preliminary Incident Counts

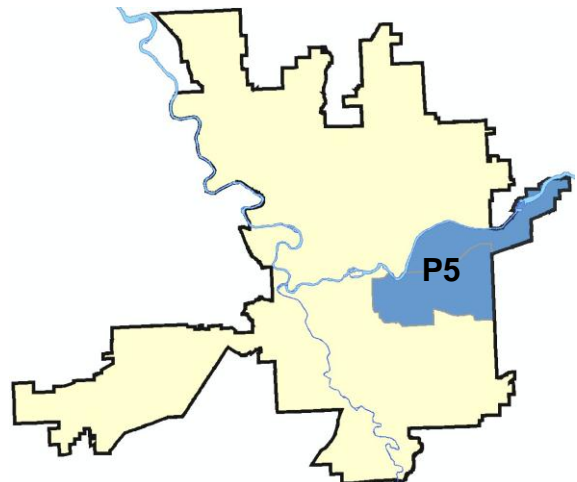
Part 1 Crime Categories	7 Day Comparison			28 Day Comparison			YTD Comparison		
	Current	Prior	Percent	Current	Prior	Percent	Current	Prior	Percent
Violent									
Criminal Homicide	0	0		0	0		0	3	
Rape	0	0		0	6		23	15	53.33%
Robbery - Commercial	0	1		1	0		3	2	50.00%
Robbery - Person	1	1	0.00%	4	2	100.00%	33	46	-28.26%
Aggravated Assault - NonDV	1	2	-50.00%	7	3	133.33%	45	50	-10.00%
Aggravated Assault - DV	0	1		3	3	0.00%	25	27	-7.41%
Violent Total:	2	5	-60.00%	15	14	7.14%	129	143	-9.79%
Property									
Burglary Residence	1	2	-50.00%	6	16	-62.50%	108	142	-23.94%
Burglary Garage	2	0		4	6	-33.33%	65	38	71.05%
Burglary Commercial	4	0		7	7	0.00%	98	96	2.08%
Larceny	17	33	-48.48%	105	102	2.94%	1020	862	18.33%
Vehicle Theft	6	6	0.00%	24	15	60.00%	188	228	-17.54%
Arson	0	0		0	5		9	8	12.50%
Property Total:	30	41	-26.83%	146	151	-3.31%	1488	1374	8.30%
Preliminary Part 1 Crime Totals:	32	46	-30.43%	161	165	-2.42%	1617	1517	6.59%

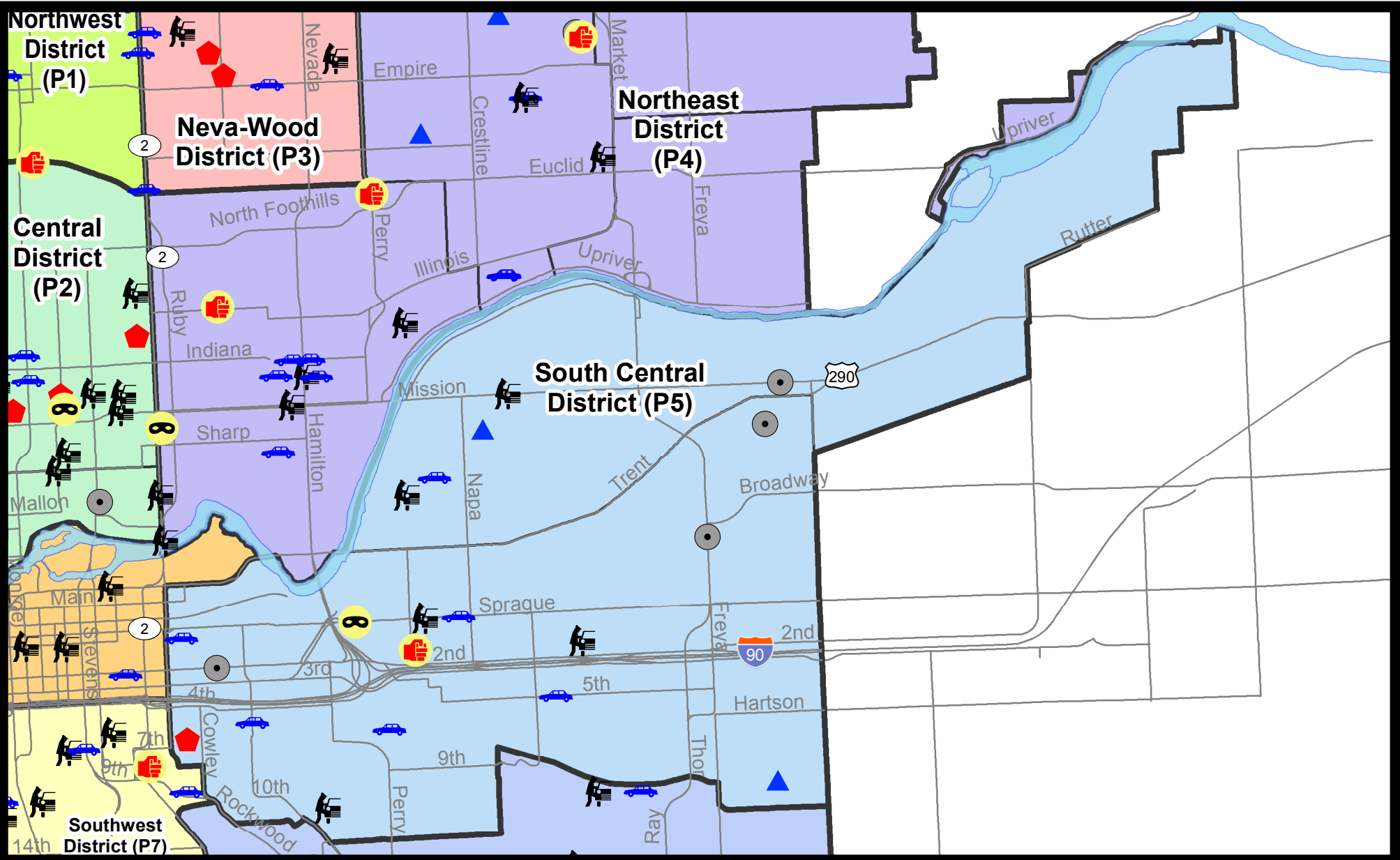
Current 7 Day Period: 9/28/2014 - 10/4/2014 **Prior 7 Day Period:** 9/21/2014 - 9/27/2014
Current 28 Day Period: 9/7/2014 - 10/4/2014 **Prior 28 Day Period:** 8/10/2014 - 9/6/2014
Current YTD Period: 1/1/2014 - 10/4/2014 **Prior YTD Period:** 1/1/2013 - 10/4/2013

Prepared by SPD Crime Analysis Office - Monday, October 06, 2014

With the exception of criminal homicides, this chart represents preliminary counts of the original Police Incident Reports. Full statistical analysis to determine the confidence level of this data has not been performed. In general, the preliminary incident counts are less than the crimes eventually reported on the UCR Crime Report. Further, the % change columns on the preliminary incident count differ from the percentage change on the UCR crime report, sometimes significantly.

2014 preliminary incidents are reported following Uniform Crime Reporting standards of removing unfounded incidents from actual totals.





City of Spokane
South Central District (P5)
Selected Crime Types
9/28/14-10/4/14
 Prepared By:
 Crime Analysis Unit
 Spokane Police Department

Legend

Aggravated Assault	Burglary Garage	Rape	Robbery Person
Arson	Burglary Residential	Robbery Bank	Vehicle Prowling
Death-Homicide	Robbery Commercial	Vehicle Theft	
Burglary Commercial			



For Additional Information on Incidents pertaining to an Area, Trend, or Pattern Contact Information Analysis

0 0.2 0.4 0.6 0.8 1 Miles

Geographic Information System

THIS IS NOT A LEGAL DOCUMENT.
 The information shown on this map is compiled from various sources and is subject to constant revision. Information shown on this map should not be used to determine the location of facilities in relationship to property lines, section lines, streets, etc.

Incidents Represent RMS Call Types
 Points may indicate multiple incidents

Sunday - Saturday

9/28/2014 TO 10/4/2014



SE - South Central District (P5)

Offense	Address	Reported Date
SPC5EC		
ASSAULT-WEAPON	1600 E PACIFIC AV	9/30/2014
BURGLARY-COMMERCIAL	4000 E BOONE AV	9/28/2014
BURGLARY-COMMERCIAL	500 N FREYA ST	9/29/2014
BURGLARY-COMMERCIAL	300 E 2ND AV	9/30/2014
BURGLARY-GARAGE	4000 E 11TH AV	9/28/2014
BURGLARY-RESIDNTL	E HARTSON AV/S PINE ST	10/1/2014
ROBBERY	1200 E SPRAGUE AV	9/28/2014
VEH-PROWL	N MADELIA ST/E SPRAGUE AV	9/28/2014
VEH-PROWL	2700 E PACIFIC AV	10/2/2014
VEH-PROWL	900 E 11TH AV	10/3/2014
VEH-THEFT	100 S PINE ST	9/28/2014
VEH-THEFT	2500 E 5TH AV	9/29/2014
VEH-THEFT	600 S SHERMAN ST	9/30/2014
VEH-THEFT	1400 E HARTSON AV	10/1/2014
VEH-THEFT	1900 E SPRAGUE AV	10/1/2014
VEH-THEFT AUTO PARTS	200 E 2ND AV	10/3/2014
SPC5GP		
BURGLARY-COMMERCIAL	4100 E MISSION AV	9/28/2014
BURGLARY-GARAGE	2100 E SHARP AV	10/3/2014
VEH-PROWL	2300 E MISSION AV	9/30/2014
VEH-PROWL	1600 E MALLON AV	10/4/2014
VEH-THEFT	1000 N PITTSBURG ST	10/2/2014
VEH-THEFT PLATES/TABS	3000 E SOUTH RIVERTON AV	9/30/2014



SE - Southeast District (P6)

Preliminary Incident Counts

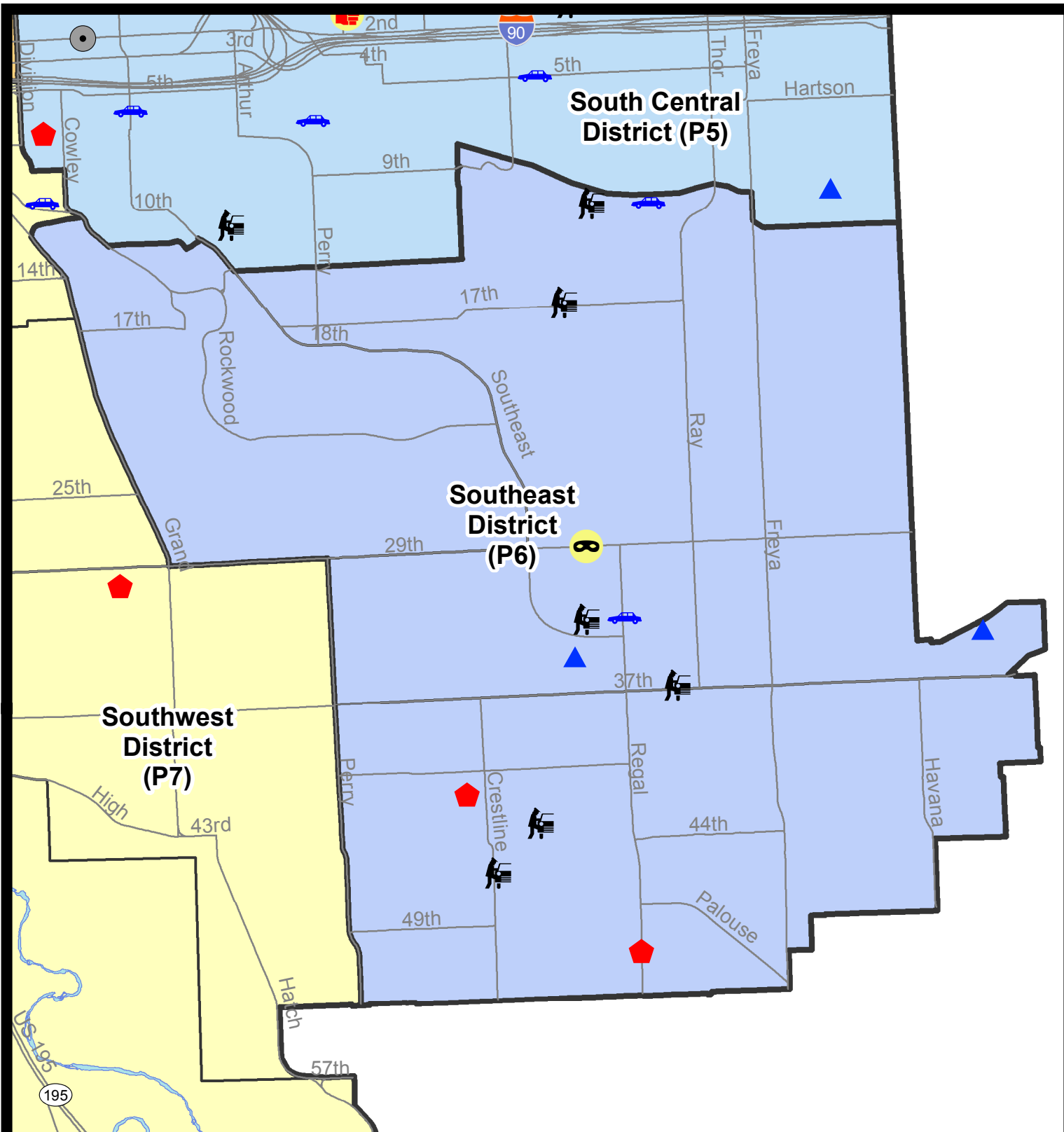
Part 1 Crime Categories	7 Day Comparison			28 Day Comparison			YTD Comparison		
	Current	Prior	Percent	Current	Prior	Percent	Current	Prior	Percent
Violent									
Criminal Homicide	0	0		0	0		0	0	
Rape	0	0		0	1		4	4	0.00%
Robbery - Commercial	0	0		0	0		2	9	-77.78%
Robbery - Person	1	0		1	0		8	6	33.33%
Aggravated Assault - NonDV	0	0		0	0		7	11	-36.36%
Aggravated Assault - DV	0	0		1	0		9	7	28.57%
Violent Total:	1	0		2	1	100.00%	30	37	-18.92%
Property									
Burglary Residence	2	6	-66.67%	14	5	180.00%	67	100	-33.00%
Burglary Garage	2	3	-33.33%	11	4	175.00%	65	68	-4.41%
Burglary Commercial	0	0		1	1	0.00%	16	45	-64.44%
Larceny	15	19	-21.05%	59	35	68.57%	422	456	-7.46%
Vehicle Theft	2	4	-50.00%	10	7	42.86%	69	77	-10.39%
Arson	0	0		0	0		1	2	-50.00%
Property Total:	21	32	-34.38%	95	52	82.69%	640	748	-14.44%
Preliminary Part 1 Crime Totals:	22	32	-31.25%	97	53	83.02%	670	785	-14.65%
Current 7 Day Period:	9/28/2014 - 10/4/2014			Prior 7 Day Period:	9/21/2014 - 9/27/2014				
Current 28 Day Period:	9/7/2014 - 10/4/2014			Prior 28 Day Period:	8/10/2014 - 9/6/2014				
Current YTD Period:	1/1/2014 - 10/4/2014			Prior YTD Period:	1/1/2013 - 10/4/2013				

Prepared by SPD Crime Analysis Office - Monday, October 06, 2014

With the exception of criminal homicides, this chart represents preliminary counts of the original Police Incident Reports. Full statistical analysis to determine the confidence level of this data has not been performed. In general, the preliminary incident counts are less than the crimes eventually reported on the UCR Crime Report. Further, the % change columns on the preliminary incident count differ from the percentage change on the UCR crime report, sometimes significantly.

2014 preliminary incidents are reported following Uniform Crime Reporting standards of removing unfounded incidents from actual totals.





City of Spokane
Southeast District (P6)
Selected Crime Types
9/28/14-10/4/14
 Prepared By:
Crime Analysis Unit
Spokane Police Department

Legend

Aggravated Assault	Burglary Residential	Robbery Commercial
Arson	Death-Homicide	Robbery Person
Burglary Commercial	Rape	Vehicle Prowling
Burglary Garage	Robbery Bank	Vehicle Theft

*Incidents Represent RMS Call Types
 Points may indicate multiple incidents*

SPOKANE POLICE

For Additional Information on Incidents pertaining to an Area, Trend, or Pattern Contact Information Analysis

0 0.2 0.4 0.6 Miles

Geographic Information System

SPOKANE

THIS IS NOT A LEGAL DOCUMENT:
 The information shown on this map is compiled from various sources and is subject to constant revision. Information shown on this map should not be used to determine the location of facilities in relationship to property lines, section lines, streets, etc.

Sunday - Saturday

9/28/2014 TO 10/4/2014



SE - Southeast District (P6)

<u>Offense</u>	<u>Address</u>	<u>Reported Date</u>
<u>SPC6LH</u>		
BURGLARY-GARAGE	2600 E 35TH AV	9/29/2014
BURGLARY-GARAGE	3400 S MORRILL DR	10/3/2014
ROBBERY	2700 E 29TH AV	9/29/2014
VEH-PROWL	2600 E 17TH AV	9/29/2014
VEH-PROWL	2800 E 11TH AV	9/30/2014
VEH-PROWL	3100 E 37TH AV	9/30/2014
VEH-PROWL	2700 E 33RD AV	10/3/2014
VEH-THEFT	3100 E 11TH AV	9/28/2014
VEH-THEFT	2900 E 33RD AV	10/2/2014
VEH-THEFT AUTO PARTS	3100 E 37TH AV	9/29/2014
<u>SPC6SG</u>		
BURGLARY-RESIDNTL	4100 S MARTIN ST	10/2/2014
BURGLARY-RESIDNTL	5000 S REGAL ST	10/2/2014
VEH-PROWL	4300 S ALTAMONT ST	9/29/2014
VEH-PROWL	2200 E 45TH AV	9/29/2014
VEH-THEFT AUTO PARTS	5200 S ALTAMONT LN	9/29/2014
VEH-THEFT PLATES/TABS	2400 E 49TH AV	9/29/2014

For protection of victim privacy, the entire address on sexual assault crimes has been redacted.



SW - Southwest District (P7)

Preliminary Incident Counts

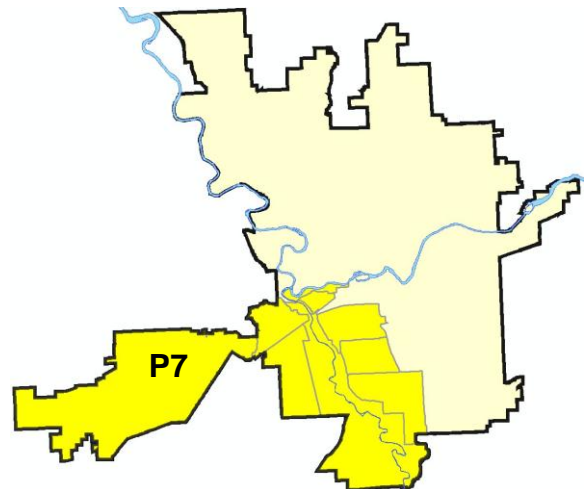
Part 1 Crime Categories	7 Day Comparison			28 Day Comparison			YTD Comparison		
	Current	Prior	Percent	Current	Prior	Percent	Current	Prior	Percent
Violent									
Criminal Homicide	1	0		1	0		2	1	100.00%
Rape	0	0		3	3	0.00%	10	25	-60.00%
Robbery - Commercial	0	1		1	0		2	4	-50.00%
Robbery - Person	2	0		2	3	-33.33%	25	32	-21.88%
Aggravated Assault - NonDV	1	1	0.00%	4	5	-20.00%	30	42	-28.57%
Aggravated Assault - DV	0	0		0	1		16	17	-5.88%
Violent Total:	4	2	100.00%	11	12	-8.33%	85	121	-29.75%
Property									
Burglary Residence	4	6	-33.33%	18	14	28.57%	133	138	-3.62%
Burglary Garage	1	6	-83.33%	32	29	10.34%	137	111	23.42%
Burglary Commercial	0	0		1	3	-66.67%	31	53	-41.51%
Larceny	26	44	-40.91%	128	97	31.96%	936	1208	-22.52%
Vehicle Theft	5	4	25.00%	19	16	18.75%	154	178	-13.48%
Arson	0	0		0	0		0	7	
Property Total:	36	60	-40.00%	198	159	24.53%	1391	1695	-17.94%
Preliminary Part 1 Crime Totals:	40	62	-35.48%	209	171	22.22%	1476	1816	-18.72%

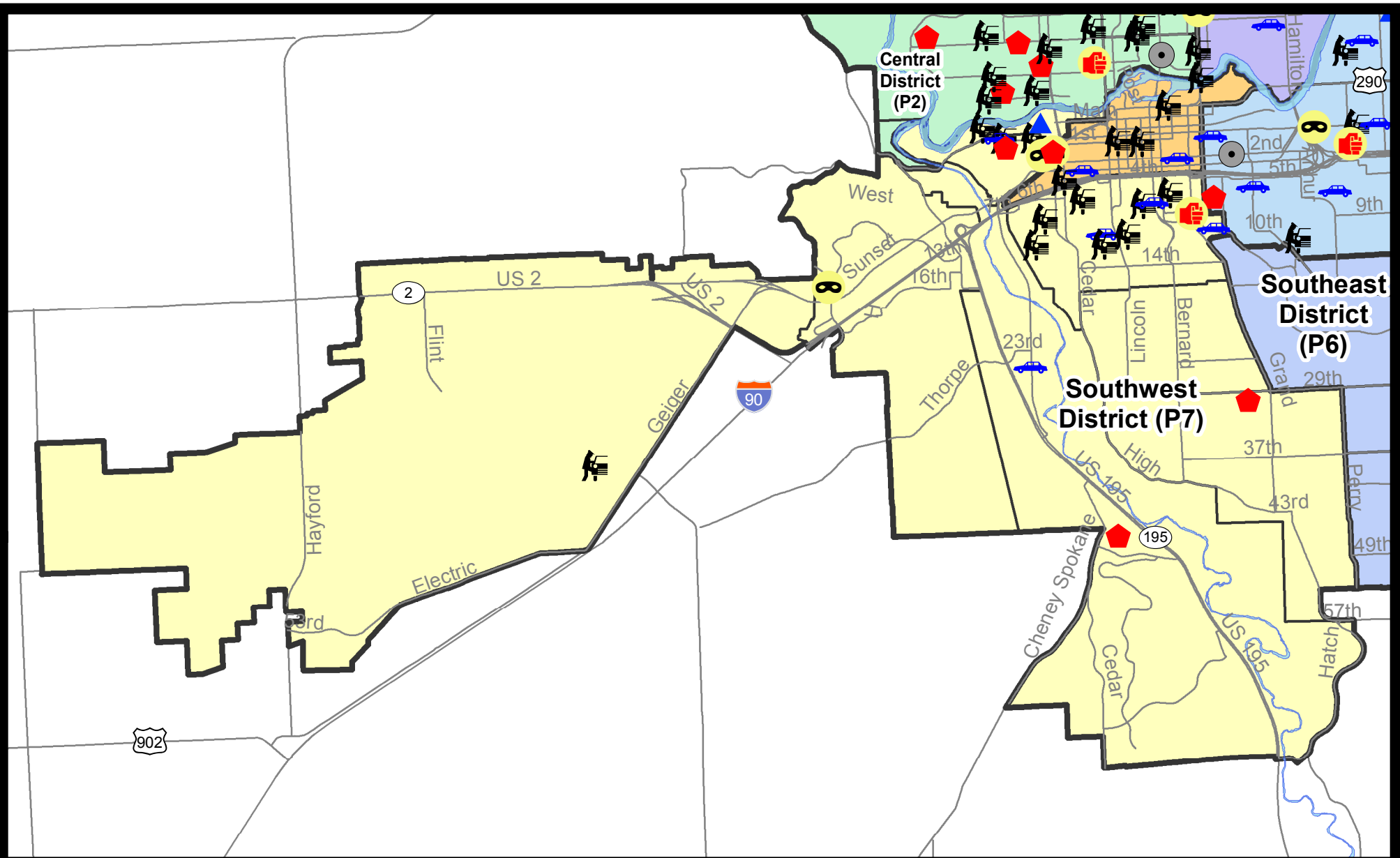
Current 7 Day Period: 9/28/2014 - 10/4/2014 **Prior 7 Day Period:** 9/21/2014 - 9/27/2014
Current 28 Day Period: 9/7/2014 - 10/4/2014 **Prior 28 Day Period:** 8/10/2014 - 9/6/2014
Current YTD Period: 1/1/2014 - 10/4/2014 **Prior YTD Period:** 1/1/2013 - 10/4/2013

Prepared by SPD Crime Analysis Office - Monday, October 06, 2014

With the exception of criminal homicides, this chart represents preliminary counts of the original Police Incident Reports. Full statistical analysis to determine the confidence level of this data has not been performed. In general, the preliminary incident counts are less than the crimes eventually reported on the UCR Crime Report. Further, the % change columns on the preliminary incident count differ from the percentage change on the UCR crime report, sometimes significantly.

2014 preliminary incidents are reported following Uniform Crime Reporting standards of removing unfounded incidents from actual totals.





City of Spokane
Southwest District (P7)
Selected
Crime Types
9/28/14-10/4/14
 Prepared By:
 Crime Analysis Unit
 Spokane Police Department

Legend

UCR Events

- Aggravated Assault
- Arson
- Burglary Commercial

- Burglary Garage
- Burglary Residential
- Death-Homicide

- Rape
- Robbery Bank
- Robbery Commercial

- Robbery Person
- Vehicle Prowling
- Vehicle Theft



*For Additional Information on Incidents
 pertaining to an Area, Trend, or Pattern
 Contact Information Analysis*

0 0.2 0.4 0.6 0.8 1 1.2 1.4 1.6 Miles



SPokane
 THIS IS NOT A LEGAL DOCUMENT.
 The information shown on this map is compiled
 from various sources and is subject to constant
 revision. Information shown on this map should
 not be used to determine the location of facilities
 in relationship to property lines, section lines,
 streets, etc.

*Incidents Represent RMS Call Types
 Points may indicate multiple incidents*

Sunday - Saturday

9/28/2014 TO 10/4/2014



SW - Southwest District (P7)

<u>Offense</u>	<u>Address</u>	<u>Reported Date</u>
<u>SPD7BA</u>		
BURGLARY-RESIDNTL	1600 W PACIFIC AV	9/29/2014
BURGLARY-RESIDNTL	2100 W 1ST AV	10/2/2014
DEATH-HOMICIDE	1600 W PACIFIC AV	10/2/2014
ROBBERY	1700 W PACIFIC AV	9/30/2014
VEH-PROWL	1800 W RIVERSIDE AV	9/28/2014
VEH-PROWL	2100 W RIVERSIDE AV	9/28/2014
VEH-THEFT	S HEMLOCK ST/W RIVERSIDE AV	10/2/2014
<u>SPD7CH</u>		
ASSAULT-WEAPON	100 W 8TH AV	10/1/2014
VEH-PROWL	1700 W 8TH AV	9/29/2014
VEH-PROWL	800 W 11TH AV	9/29/2014
VEH-PROWL	1300 W 6TH AV	9/30/2014
VEH-PROWL	600 W 7TH AV	9/30/2014
VEH-PROWL	300 W 6TH AV	10/2/2014
VEH-PROWL	1100 S MADISON ST	10/3/2014
VEH-PROWL	1800 W 11TH AV	10/4/2014
VEH-THEFT	1100 W 10TH AV	9/30/2014
VEH-THEFT	500 W 7TH AV	10/2/2014
VEH-THEFT	100 E ROCKWOOD BL	10/2/2014
<u>SPD7CS</u>		
BURGLARY-RESIDNTL	300 E 30TH AV	10/2/2014
<u>SPD7LC</u>		
BURGLARY-FENCED AREA	2100 W 12TH AV	9/28/2014
BURGLARY-RESIDNTL	4400 S SUNNY CREEK CI	10/2/2014
VEH-THEFT	1900 W 25TH AV	10/1/2014
VEH-THEFT AUTO PARTS	4200 S CHENEY SPOKANE RD	10/3/2014
<u>SPD7PV</u>		
BURGLARY-GARAGE	1700 W MAIN AV	10/1/2014
VEH-PROWL	2300 W CLARKE AV	10/4/2014
<u>SPD7WH</u>		
ROBBERY	1500 S RUSTLE ST	9/30/2014
<u>SPD7WP</u>		
VEH-PROWL	3500 S SPOTTED RD	10/3/2014

For protection of victim privacy, the entire address on sexual assault crimes has been redacted.

SPOKANE POLICE DEPARTMENT

DOWNTOWN

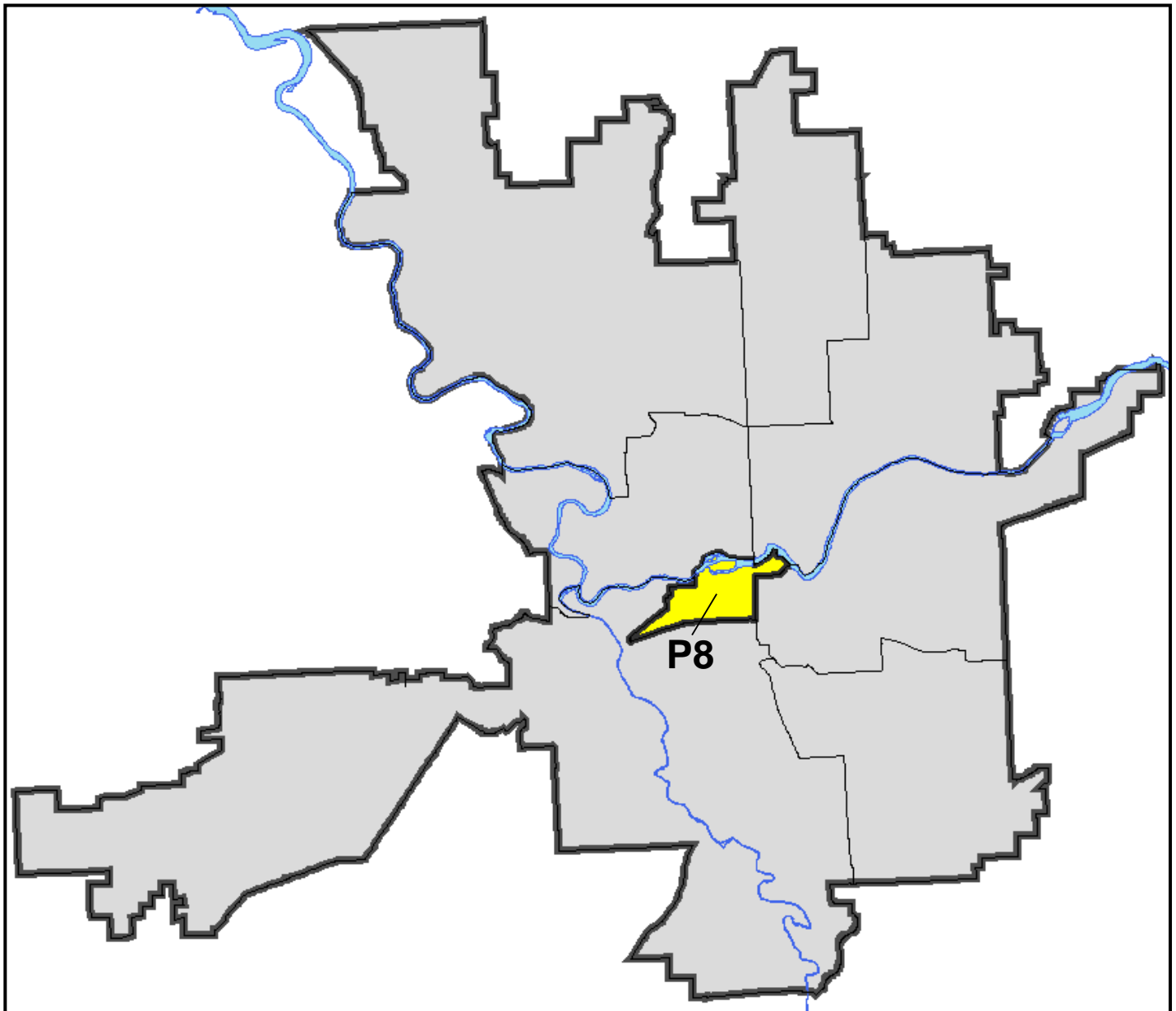
Police Service Area



PSA Commander

Captain Brad Arleth

Period Ending: Saturday Oct 4, 2014





Downtown Police Service Area (P8)

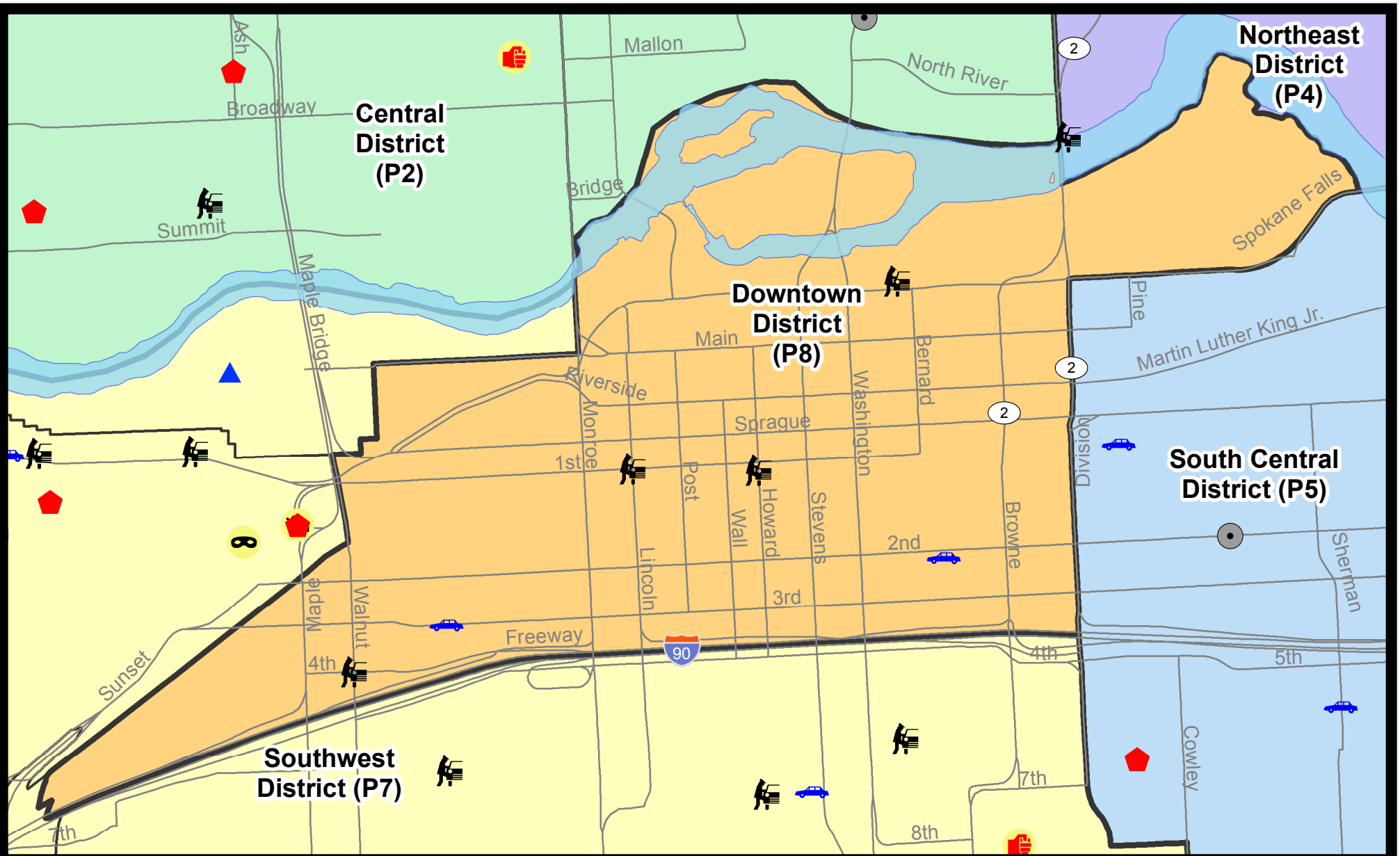
Preliminary Incident Counts

Part 1 Crime Categories	7 Day Comparison			28 Day Comparison			YTD Comparison		
	Current	Prior	Percent	Current	Prior	Percent	Current	Prior	Percent
Violent									
Criminal Homicide	0	0		0	0		1	0	
Rape	0	0		0	1		8	14	-42.86%
Robbery - Commercial	0	0		0	0		4	2	100.00%
Robbery - Person	0	1		2	4	-50.00%	37	50	-26.00%
Aggravated Assault - NonDV	0	0		3	3	0.00%	37	58	-36.21%
Aggravated Assault - DV	0	1		1	0		6	7	-14.29%
Violent Total:	0	2		6	8	-25.00%	93	131	-29.01%
Property									
Burglary Residence	0	0		0	1		13	12	8.33%
Burglary Garage	0	0		0	1		4	2	100.00%
Burglary Commercial	0	1		2	4	-50.00%	50	51	-1.96%
Larceny	21	21	0.00%	76	66	15.15%	867	969	-10.53%
Vehicle Theft	2	1	100.00%	6	8	-25.00%	80	85	-5.88%
Arson	0	0		0	0		5	3	66.67%
Property Total:	23	23	0.00%	84	80	5.00%	1019	1122	-9.18%
Preliminary Part 1 Crime Totals:	23	25	-8.00%	90	88	2.27%	1112	1253	-11.25%
Current 7 Day Period:	9/28/2014 - 10/4/2014			Prior 7 Day Period:	9/21/2014 - 9/27/2014				
Current 28 Day Period:	9/7/2014 - 10/4/2014			Prior 28 Day Period:	8/10/2014 - 9/6/2014				
Current YTD Period:	1/1/2014 - 10/4/2014			Prior YTD Period:	1/1/2013 - 10/4/2013				

Prepared by SPD Crime Analysis Office - Monday, October 06, 2014

With the exception of criminal homicides, this chart represents preliminary counts of the original Police Incident Reports. Full statistical analysis to determine the confidence level of this data has not been performed. In general, the preliminary incident counts are less than the crimes eventually reported on the UCR Crime Report. Further, the % change columns on the preliminary incident count differ from the percentage change on the UCR crime report, sometimes significantly.





City of Spokane
Downtown District (P8)
Selected Crime Types
9/28/14-10/4/14
 Prepared By:
 Crime Analysis Unit
 Spokane Police Department

Legend

UCR Events

-  Aggravated Assault
-  Burglary Garage
-  Arson
-  Burglary Residential
-  Death-Homicide
-  Robbery Commercial
-  Robbery Bank
-  Robbery Person
-  Vehicle Prowling
-  Vehicle Theft



For Additional Information on Incidents
 pertaining to an Area, Trend, or Pattern
 Contact Information Analysis

0 0.2 Miles



THIS IS NOT A LEGAL DOCUMENT.
 The information shown on this map is compiled from various sources and is subject to constant revision. Information shown on this map should not be used to determine the location of facilities in relationship to property lines, section lines, streets, etc.

Incidents Represent RMS Call Types
 Points may indicate multiple incidents

Sunday - Saturday

9/28/2014 TO 10/4/2014



SW - Downtown District (P8)

<u>Offense</u>	<u>Address</u>	<u>Reported Date</u>
<u>SPD8RS</u>		
VEH-PROWL	W 1ST AV/S LINCOLN ST	9/28/2014
VEH-PROWL	600 W 1ST AV	9/29/2014
VEH-PROWL	1500 W 4TH AV	10/2/2014
VEH-PROWL	300 W SPOKANE FALLS BL	10/4/2014
VEH-THEFT	200 W 2ND AV	9/28/2014
VEH-THEFT	W 3RD AV/S ADAMS ST	10/2/2014