

# SPOKANE POLICE DEPARTMENT

## COMPSTAT REPORT CITYWIDE



### Preliminary Incident Counts

Period Ending: Saturday, May 17, 2014

CHIEF OF POLICE

Frank Straub

Part 1 Crime Categories	7 Day Comparison			28 Day Comparison			YTD Comparison		
	Current	Prior	Percent	Current	Prior	Percent	Current	Prior	Percent
<b>Violent</b>									
Criminal Homicide	0	0		1	0		3	7	-57.14%
Rape	3	3	0.00%	10	9	11.11%	39	66	-40.91%
Robbery - Commercial	1	0		6	5	20.00%	31	18	72.22%
Robbery - Person	3	5	-40.00%	22	23	-4.35%	139	167	-16.77%
Aggravated Assault - NonDV	7	6	16.67%	26	27	-3.70%	137	212	-35.38%
Aggravated Assault - DV	3	5	-40.00%	17	11	54.55%	74	92	-19.57%
***One of the robbery incidents noted above was shoplift related									
<b>Violent Total:</b>	17	19	-10.53%	82	75	9.33%	423	562	-24.73%
<b>Property</b>									
Burglary Residence	27	29	-6.90%	95	108	-12.04%	509	732	-30.46%
Burglary Garage	13	18	-27.78%	76	75	1.33%	328	310	5.81%
Burglary Commercial	10	14	-28.57%	44	41	7.32%	261	252	3.57%
Larceny	223	275	-18.91%	1001	898	11.47%	4228	4425	-4.45%
Vehicle Theft	34	35	-2.86%	146	182	-19.78%	766	841	-8.92%
Arson	2	1	100.00%	8	4	100.00%	29	22	31.82%
<b>Property Total:</b>	309	372	-16.94%	1370	1308	4.74%	6121	6582	-7.00%
<b>Preliminary Part 1 Crime Totals:</b>	326	391	-16.62%	1452	1383	4.99%	6544	7144	-8.40%

Current 7 Day Period: 5/11/2014 - 5/17/2014      Prior 7 Day Period: 5/4/2014 - 5/10/2014

Current 28 Day Period: 4/20/2014 - 5/17/2014      Prior 28 Day Period: 3/23/2014 - 4/19/2014

Current YTD Period: 1/1/2014 - 5/17/2014      Prior YTD Period: 1/1/2013 - 5/17/2013

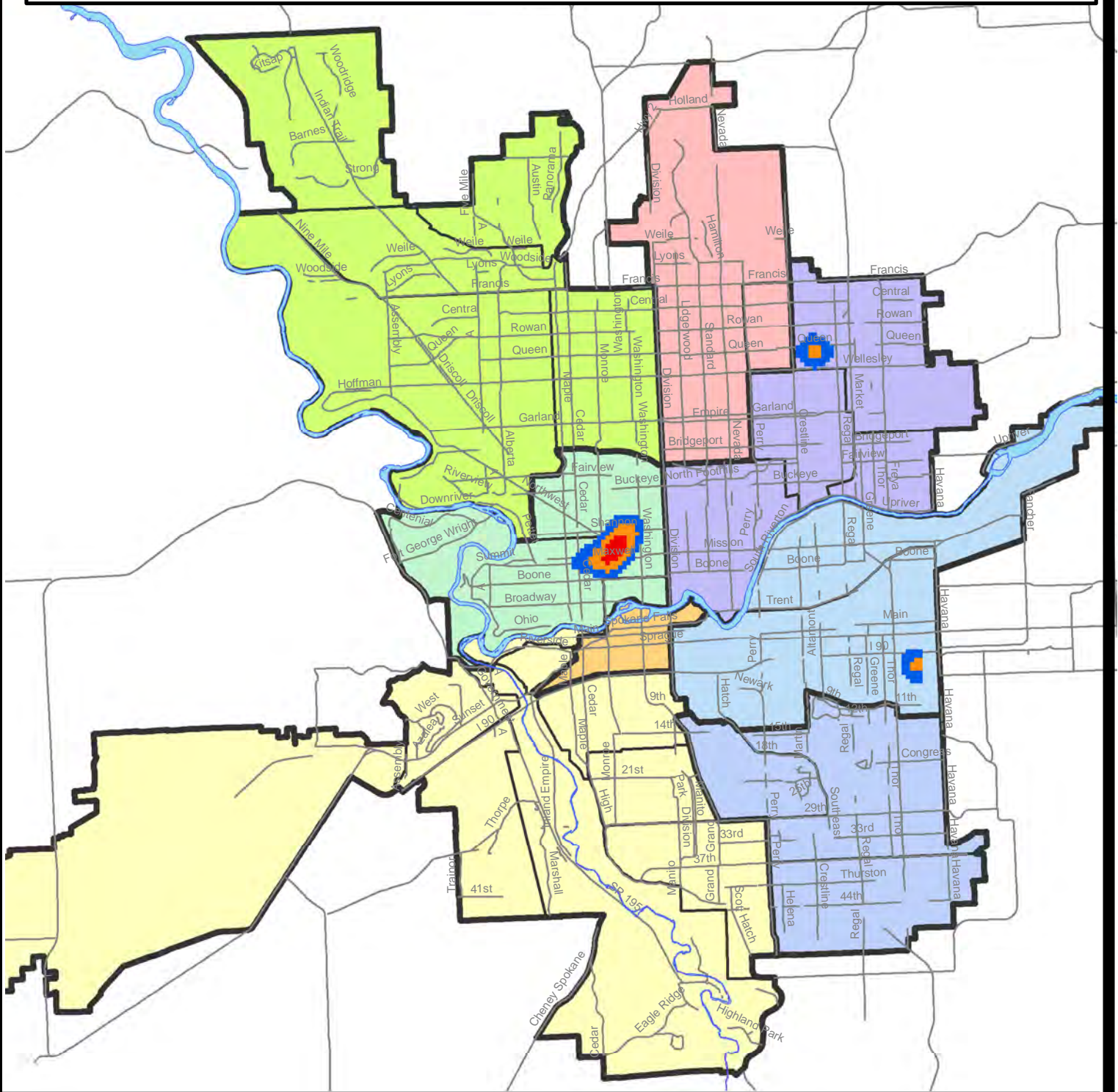
Prepared by SPD Crime Analysis Office - Monday, May 19, 2014

With the exception of criminal homicides, this chart represents preliminary counts of the original Police Incident Reports. Full statistical analysis to determine the confidence level of this data has not been performed. In general, the preliminary incident counts are less than the crimes eventually reported on the UCR Crime Report. Further, the % change columns on the preliminary incident count differ from the percentage change on the UCR crime report, sometimes significantly.

2014 preliminary incidents are reported following Uniform Crime Reporting standards of removing unfounded incidents from actual totals.



# RESIDENTIAL BURGLARY HOT SPOT(S)



**City of Spokane**

**Hot Spots**

**5/11/14-5/17/14**

Prepared By:  
Crime Analysis Unit  
Spokane Police Department

### Legend

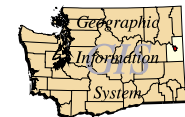
- Low
- Medium
- High

*Incidents Represent RMS Call Types  
Points may indicate multiple incidents*



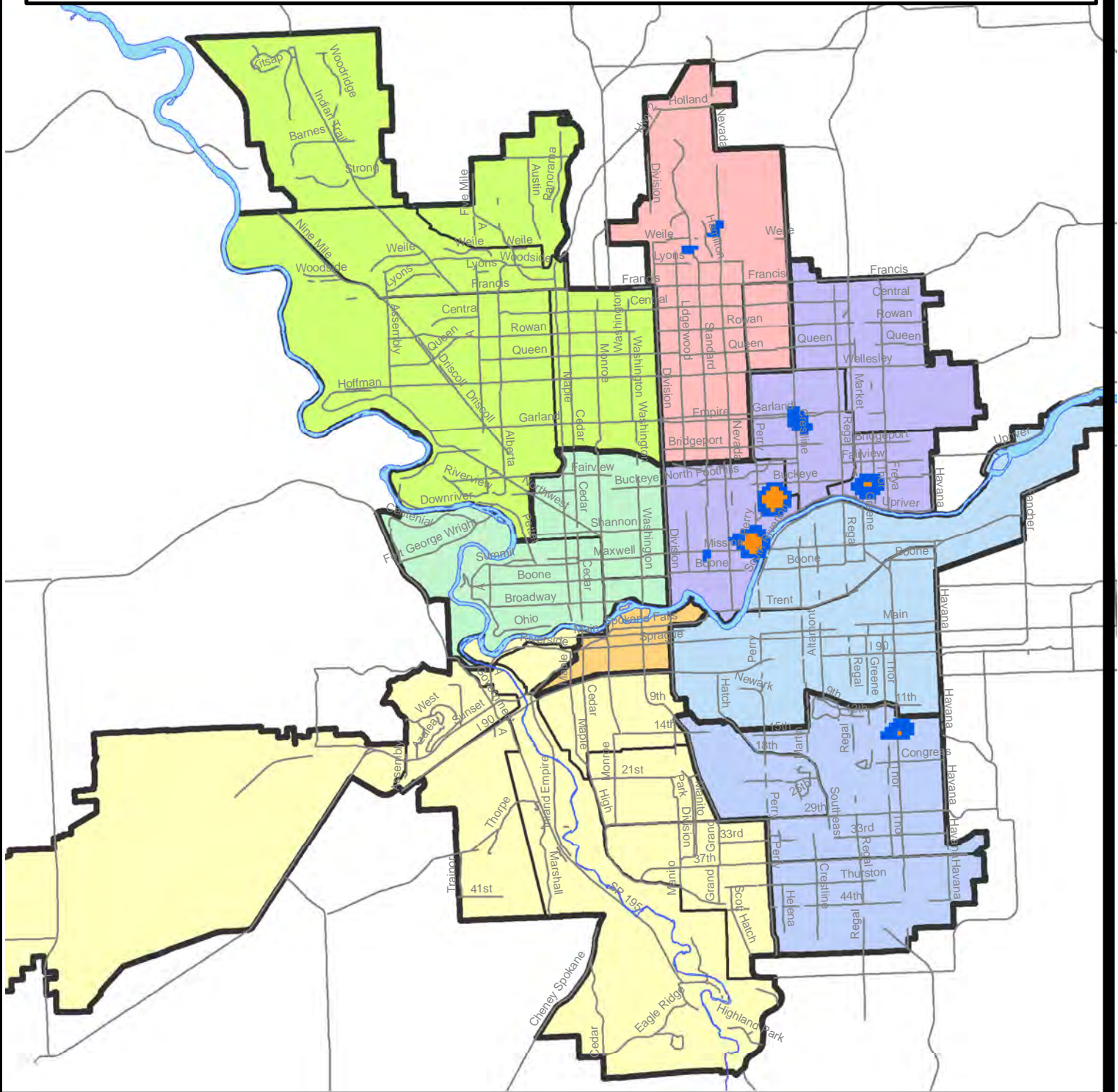
*For Additional Information on  
Incidents pertaining to an  
Area, Trend, or Pattern  
Contact Information Analysis*

0 0.4 0.8 1.6 Miles



**THIS IS NOT A LEGAL DOCUMENT:**  
The information shown on this map is compiled from various sources and is subject to constant revision. Information shown on this map should not be used to determine the location of facilities in relationship to property lines, section lines, streets, etc.

# VEHICLE THEFT HOT SPOT(S)



**City of Spokane**

**Hot Spots**

**5/11/14-5/17/14**

Prepared By:  
Crime Analysis Unit  
Spokane Police Department

## Legend

- Low
- Medium
- High

*Incidents Represent RMS Call Types  
Points may indicate multiple incidents*



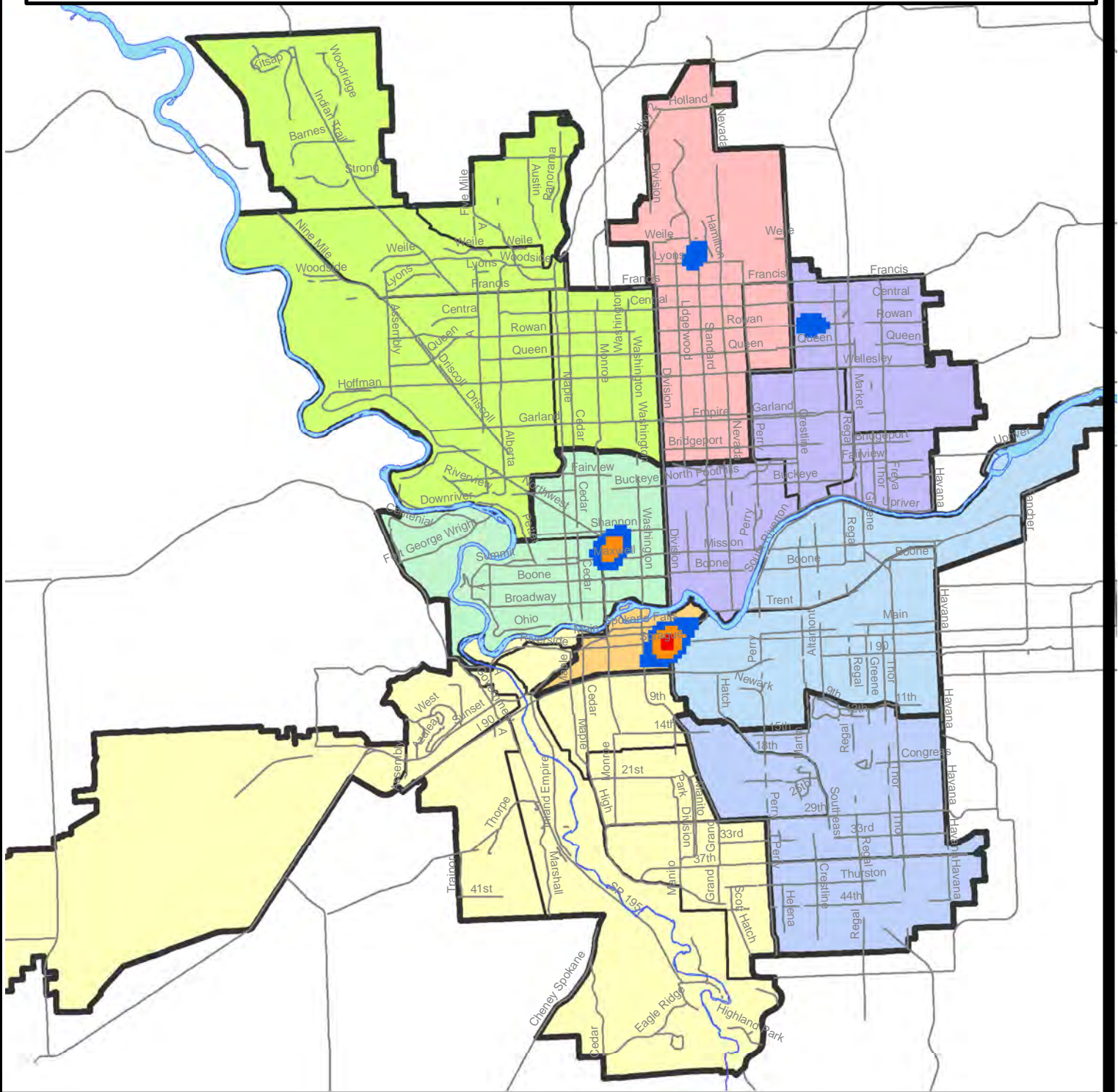
*For Additional Information on  
Incidents pertaining to an  
Area, Trend, or Pattern  
Contact Information Analysis*

0 0.4 0.8 1.6 Miles



**THIS IS NOT A LEGAL DOCUMENT:**  
*The information shown on this map is compiled from various sources and is subject to constant revision. Information shown on this map should not be used to determine the location of facilities in relationship to property lines, section lines, streets, etc.*

# VEHICLE RECOVERY HOT SPOT(S)



**City of Spokane**

**Hot Spots**

**5/11/14-5/17/14**

Prepared By:  
Crime Analysis Unit  
Spokane Police Department

## Legend

- Low
- Medium
- High

*Incidents Represent RMS Call Types  
Points may indicate multiple incidents*



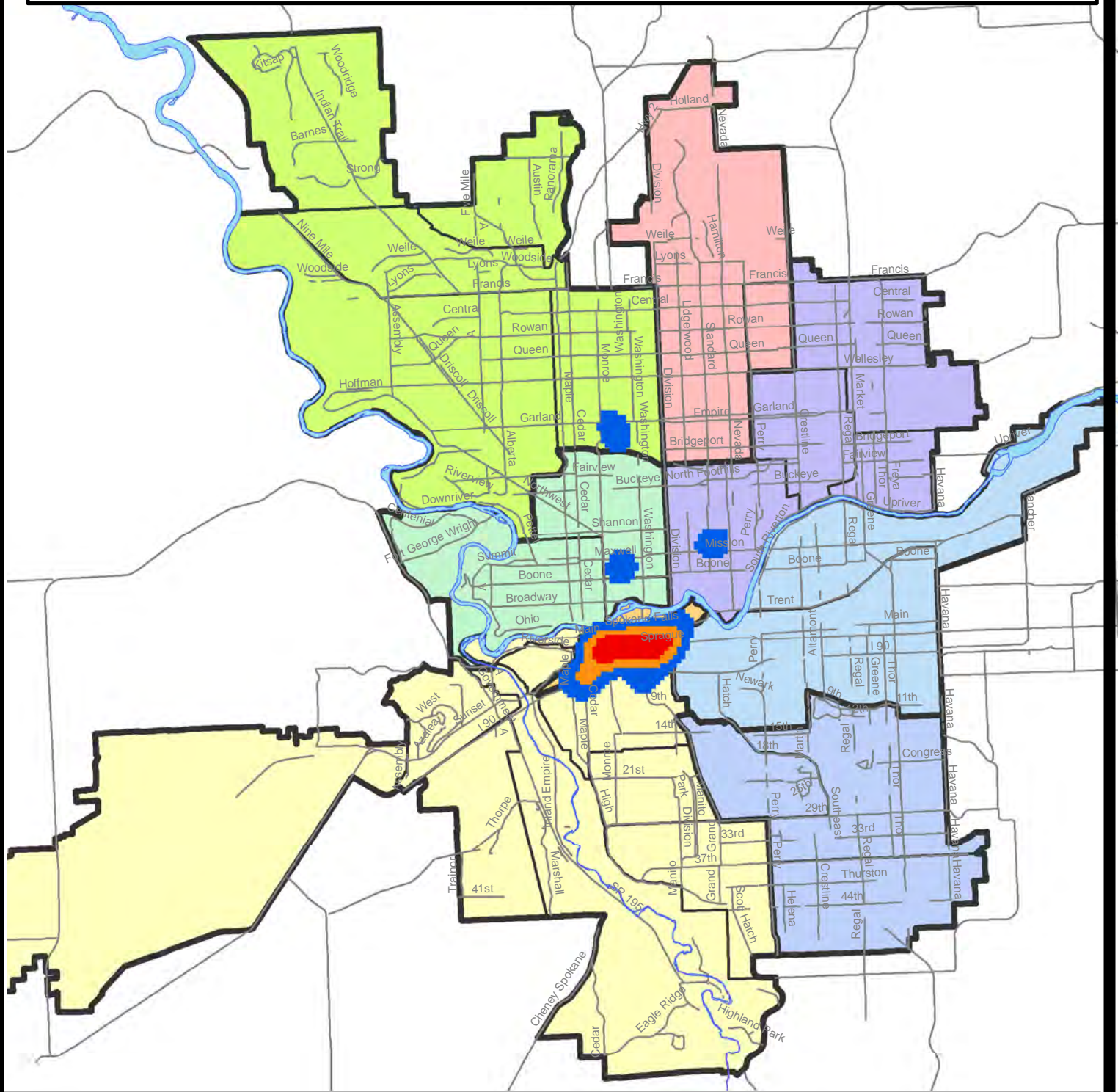
*For Additional Information on  
Incidents pertaining to an  
Area, Trend, or Pattern  
Contact Information Analysis*

0 0.4 0.8 1.6 Miles



**THIS IS NOT A LEGAL DOCUMENT:**  
*The information shown on this map is compiled from various sources and is subject to constant revision. Information shown on this map should not be used to determine the location of facilities in relationship to property lines, section lines, streets, etc.*

# VEHICLE PROWLING HOT SPOT(S)



City of Spokane

Hot Spots

5/11/14-5/17/14

Prepared By:  
Crime Analysis Unit  
Spokane Police Department

## Legend

- Low
- Low
- Medium
- High

Incidents Represent RMS Call Types  
Points may indicate multiple incidents



For Additional Information on  
Incidents pertaining to an  
Area, Trend, or Pattern  
Contact Information Analysis

0 0.4 0.8 1.6 Miles



**THIS IS NOT A LEGAL DOCUMENT:**  
The information shown on this map is compiled from various sources and is subject to constant revision. Information shown on this map should not be used to determine the location of facilities in relationship to property lines, section lines, streets, etc.

# SPOKANE POLICE DEPARTMENT



## NORTH Police Service Area



PSA Commander

**Captain Keith Cummings**

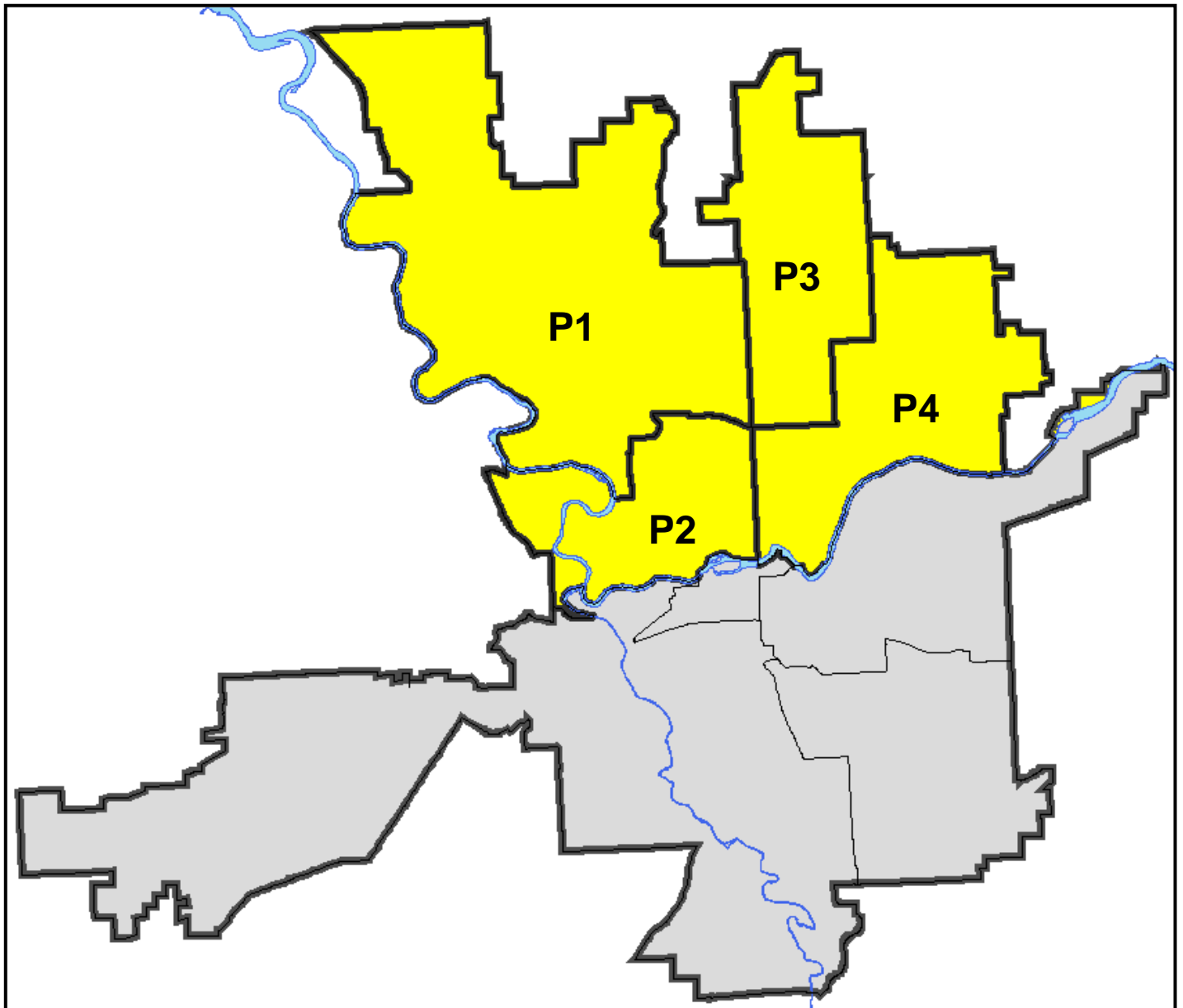
Period Ending: Saturday May 17, 2014

**Northwest District (P1)**

**Central District (P2)**

**Neva-Wood District (P3)**

**Northeast District (P4)**





# North Police Service Area (P1, P2, P3 and P4)

## Preliminary Incident Counts

Part 1 Crime Categories	7 Day Comparison			28 Day Comparison			YTD Comparison		
	Current	Prior	Percent	Current	Prior	Percent	Current	Prior	Percent
<b>Violent</b>									
Criminal Homicide	0	0		1	0		3	5	-40.00%
Rape	0	2		6	6	0.00%	23	44	-47.73%
Robbery - Commercial	1	0		4	3	33.33%	25	10	150.00%
Robbery - Person	0	2		11	12	-8.33%	83	100	-17.00%
Aggravated Assault - NonDV	2	5	-60.00%	14	10	40.00%	77	135	-42.96%
Aggravated Assault - DV	3	2	50.00%	12	5	140.00%	42	60	-30.00%
<b>Violent Total:</b>	6	11	-45.45%	48	36	33.33%	253	354	-28.53%
<b>Property</b>									
Burglary Residence	18	17	5.88%	64	77	-16.88%	380	551	-31.03%
Burglary Garage	10	8	25.00%	51	49	4.08%	223	211	5.69%
Burglary Commercial	4	6	-33.33%	22	21	-4.96%	134	141	-4.96%
Larceny	140	177	-20.90%	636	590	7.80%	2667	2835	-5.93%
Vehicle Theft	26	12	116.67%	87	134	-35.07%	533	581	-8.26%
Arson	2	0		6	4	50.00%	22	12	83.33%
<b>Property Total:</b>	200	220	-9.09%	866	875	-1.03%	3959	4331	-8.59%

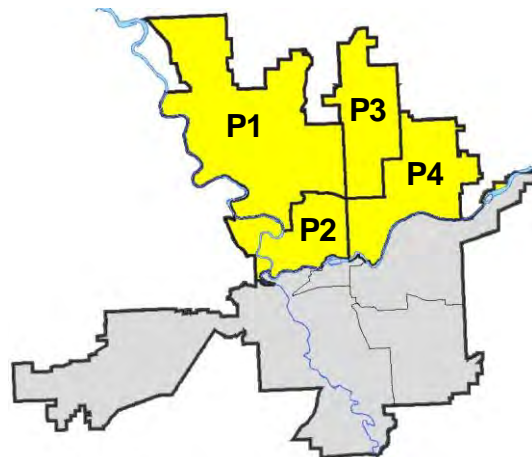
<b>Preliminary Part 1 Crime Totals:</b>	206	231	-10.82%	914	911	0.33%	4212	4685	-10.10%
---	-----	-----	---------	-----	-----	-------	------	------	---------

**Current 7 Day Period:** 5/11/2014 - 5/17/2014      **Prior 7 Day Period:** 5/4/2014 - 5/10/2014  
**Current 28 Day Period:** 4/20/2014 - 5/17/2014      **Prior 28 Day Period:** 3/23/2014 - 4/19/2014  
**Current YTD Period:** 1/1/2014 - 5/17/2014      **Prior YTD Period:** 1/1/2013 - 5/17/2013

Prepared by SPD Crime Analysis Office - Monday, May 19, 2014

With the exception of criminal homicides, this chart represents preliminary counts of the original Police Incident Reports. Full statistical analysis to determine the confidence level of this data has not been performed. In general, the preliminary incident counts are less than the crimes eventually reported on the UCR Crime Report. Further, the % change columns on the preliminary incident count differ from the percentage change on the UCR crime report, sometimes significantly.

2014 preliminary incidents are reported following Uniform Crime Reporting standards or removing unfounded incidents from actual totals.





# NW - Northwest District (P1)

## Preliminary Incident Counts

Part 1 Crime Categories	7 Day Comparison			28 Day Comparison			YTD Comparison		
	Current	Prior	Percent	Current	Prior	Percent	Current	Prior	Percent
<b>Violent</b>									
Criminal Homicide	0	0		0	0		0	3	
Rape	0	1		4	3	33.33%	8	9	-11.11%
Robbery - Commercial	0	0		0	1		6	2	200.00%
Robbery - Person	0	0		1	3	-66.67%	15	18	-16.67%
Aggravated Assault - NonDV	0	1		4	1	300.00%	15	17	-11.76%
Aggravated Assault - DV	1	0		2	0		8	11	-27.27%
<b>Violent Total:</b>	<b>1</b>	<b>2</b>	<b>-50.00%</b>	<b>11</b>	<b>8</b>	<b>37.50%</b>	<b>52</b>	<b>60</b>	<b>-13.33%</b>
<b>Property</b>									
Burglary Residence	2	6	-66.67%	17	13	30.77%	88	139	-36.69%
Burglary Garage	1	2	-50.00%	6	15	-60.00%	51	67	-23.88%
Burglary Commercial	0	2		6	3	100.00%	29	25	16.00%
Larceny	35	38	-7.89%	134	130	3.08%	547	584	-6.34%
Vehicle Theft	6	1	500.00%	18	34	-47.06%	108	102	5.88%
Arson	1	0		2	0		6	1	500.00%
<b>Property Total:</b>	<b>45</b>	<b>49</b>	<b>-8.16%</b>	<b>183</b>	<b>195</b>	<b>-6.15%</b>	<b>829</b>	<b>918</b>	<b>-9.69%</b>
<b>Preliminary Part 1 Crime Totals:</b>	<b>46</b>	<b>51</b>	<b>-9.80%</b>	<b>194</b>	<b>203</b>	<b>-4.43%</b>	<b>881</b>	<b>978</b>	<b>-9.92%</b>
<b>Current 7 Day Period:</b>	5/11/2014 - 5/17/2014			<b>Prior 7 Day Period:</b>	5/4/2014 - 5/10/2014				
<b>Current 28 Day Period:</b>	4/20/2014 - 5/17/2014			<b>Prior 28 Day Period:</b>	3/23/2014 - 4/19/2014				
<b>Current YTD Period:</b>	1/1/2014 - 5/17/2014			<b>Prior YTD Period:</b>	1/1/2013 - 5/17/2013				

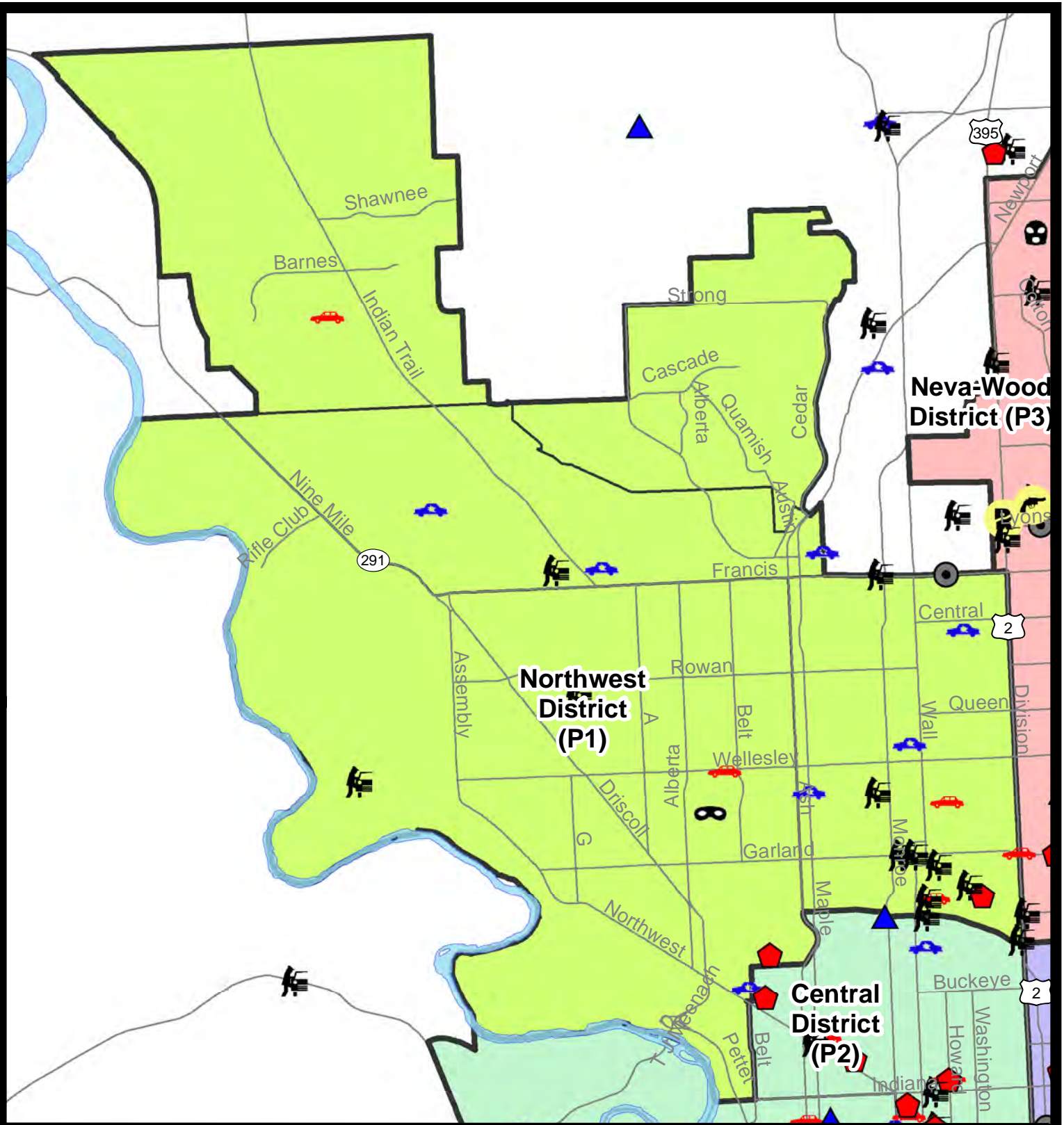
Prepared by SPD Crime Analysis Office - Monday, May 19, 2014

With the exception of criminal homicides, this chart represents preliminary counts of the original Police Incident Reports. Full statistical analysis to determine the confidence level of this data has not been performed. In general, the preliminary incident counts are less than the crimes eventually reported on the UCR Crime Report. Further, the % change columns on the preliminary incident count differ from the percentage change on the UCR crime report, sometimes significantly.

2014 preliminary incidents are reported following Uniform Crime Reporting standards of removing unfounded incidents from actual totals.







**Neva-Wood District (P3)**

**Northwest District (P1)**

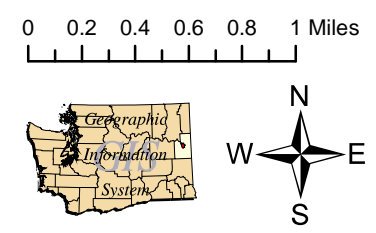
**Central District (P2)**

**City of Spokane**  
**Northwest District (P1)**  
**Selected Crime Types**  
**5/11/14-5/17/14**  
 Prepared By:  
 Crime Analysis Unit  
 Spokane Police Department



**Legend**  
 Incidents Represent RMS Call Types  
 Points may indicate multiple incidents

*For Additional Information on Incidents pertaining to an Area, Trend, or Pattern Contact Information Analysis*



**SPokane Geographic Information System**  
 THIS IS NOT A LEGAL DOCUMENT:  
 The information shown on this map is compiled from various sources and is subject to constant revision. Information shown on this map should not be used to determine the location of facilities in relationship to property lines, section lines, streets, etc.

Sunday - Saturday

5/11/2014 TO 5/17/2014



NW - Northwest District (P1)

<b>Offense</b>	<b>Address</b>	<b>Reported Date</b>
<b><u>SPA1BS</u></b>		
VEH-PROWL	3400 W TAFT DR	5/16/2014
VEH-THEFT	3100 W ROSEWOOD AV	5/11/2014
VEH-THEFT	7100 N WESTGATE PL	5/14/2014
VEH-THEFT	6500 N CEDAR RD	5/16/2014
<b><u>SPA1NH</u></b>		
ASSAULT-WEAPON	4700 N MADISON ST	5/14/2014
BURGLARY-GARAGE	00 W GLASS AV	5/16/2014
BURGLARY-RESIDNTL	6000 N NORMANDIE ST	5/13/2014
BURGLARY-RESIDNTL	3500 N CALISPEL ST	5/16/2014
VEH-PROWL	600 W PROVIDENCE AV	5/11/2014
VEH-PROWL	700 W CORA AV	5/12/2014
VEH-PROWL	700 W GLASS AV	5/13/2014
VEH-PROWL	1100 W HEROY AV	5/15/2014
VEH-PROWL	900 W GARLAND AV	5/16/2014
VEH-PROWL	W GARLAND AV/N POST ST	5/17/2014
VEH-PROWL	3000 N DIVISION ST	5/17/2014
VEH-THEFT	300 W COLUMBIA AV	5/13/2014
VEH-THEFT	4800 N POST ST	5/16/2014
VEH-THEFT AUTO PARTS	5000 N POST ST	5/12/2014
VEH-THEFT AUTO PARTS	3600 N WASHINGTON ST	5/13/2014
VEH-THEFT AUTO PARTS	5400 N WASHINGTON ST	5/14/2014
VEH-THEFT PLATES/TABS	300 W LONGFELLOW AV	5/14/2014
<b><u>SPA1NW</u></b>		
ARSON	5100 N DRISCOLL BL	5/14/2014
BURGLARY-FENCED AREA	2300 W GORDON AV	5/12/2014
VEH-PROWL	3300 W QUEEN PL	5/14/2014
VEH-PROWL	3300 W QUEEN PL	5/14/2014
VEH-PROWL	5200 W WELLESLEY AV	5/15/2014
VEH-THEFT	2100 W GRACE AV	5/16/2014

For protection of victim privacy, the entire address on sexual assault crimes has been redacted.



# NW - Central District (P2)

## Preliminary Incident Counts

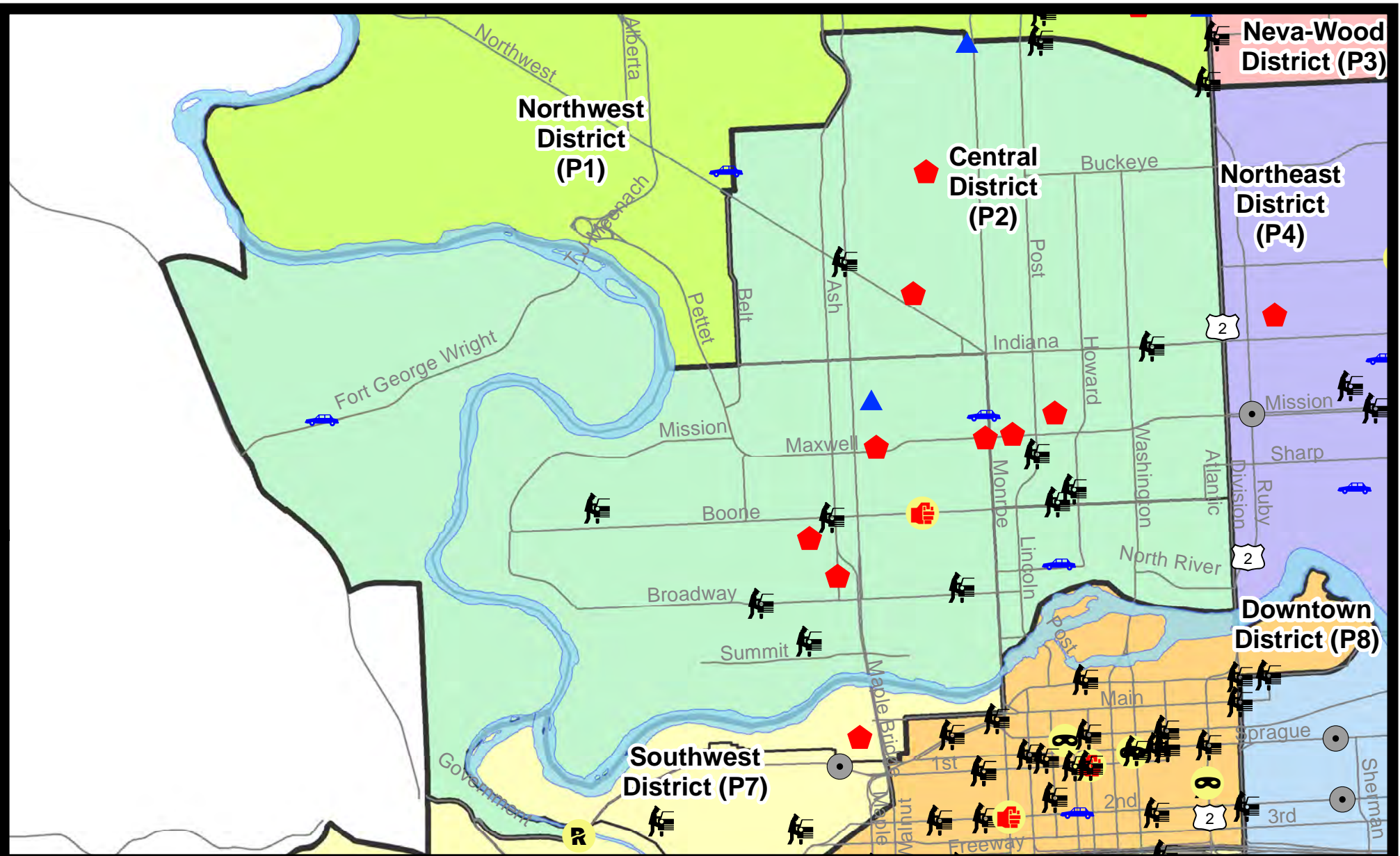
Part 1 Crime Categories	7 Day Comparison			28 Day Comparison			YTD Comparison		
	Current	Prior	Percent	Current	Prior	Percent	Current	Prior	Percent
<b>Violent</b>									
Criminal Homicide	0	0		0	0		1	2	-50.00%
Rape	0	0		0	3		8	12	-33.33%
Robbery - Commercial	0	0		3	1	200.00%	8	2	300.00%
Robbery - Person	0	0		5	4	25.00%	28	18	55.56%
Aggravated Assault - NonDV	0	0		2	5	-60.00%	24	44	-45.45%
Aggravated Assault - DV	1	0		4	1	300.00%	13	15	-13.33%
<b>Violent Total:</b>	<b>1</b>	<b>0</b>		<b>14</b>	<b>14</b>	<b>0.00%</b>	<b>82</b>	<b>93</b>	<b>-11.83%</b>
<b>Property</b>									
Burglary Residence	8	4	100.00%	19	23	-17.39%	94	110	-14.55%
Burglary Garage	2	1	100.00%	9	5	80.00%	38	45	-15.56%
Burglary Commercial	0	1		3	2	50.00%	20	24	-16.67%
Larceny	25	49	-48.98%	142	145	-2.07%	582	506	15.02%
Vehicle Theft	3	1	200.00%	13	15	-13.33%	91	128	-28.91%
Arson	0	0		2	4	-50.00%	7	5	40.00%
<b>Property Total:</b>	<b>38</b>	<b>56</b>	<b>-32.14%</b>	<b>188</b>	<b>194</b>	<b>-3.09%</b>	<b>832</b>	<b>818</b>	<b>1.71%</b>
<b>Preliminary Part 1 Crime Totals:</b>	<b>39</b>	<b>56</b>	<b>-30.36%</b>	<b>202</b>	<b>208</b>	<b>-2.88%</b>	<b>914</b>	<b>911</b>	<b>0.33%</b>
<b>Current 7 Day Period:</b>	5/11/2014 - 5/17/2014			<b>Prior 7 Day Period:</b>	5/4/2014 - 5/10/2014				
<b>Current 28 Day Period:</b>	4/20/2014 - 5/17/2014			<b>Prior 28 Day Period:</b>	3/23/2014 - 4/19/2014				
<b>Current YTD Period:</b>	1/1/2014 - 5/17/2014			<b>Prior YTD Period:</b>	1/1/2013 - 5/17/2013				

Prepared by SPD Crime Analysis Office - Monday, May 19, 2014

With the exception of criminal homicides, this chart represents preliminary counts of the original Police Incident Reports. Full statistical analysis to determine the confidence level of this data has not been performed. In general, the preliminary incident counts are less than the crimes eventually reported on the UCR Crime Report. Further, the % change columns on the preliminary incident count differ from the percentage change on the UCR crime report, sometimes significantly.

2014 preliminary incidents are reported following Uniform Crime Reporting standards of removing unfounded incidents from actual totals.





**City of Spokane**  
**Central District (P2)**  
**Selected**  
**Crime Types**  
**5/11/14-5/17/14**

Prepared By:  
 Crime Analysis Unit  
 Spokane Police Department


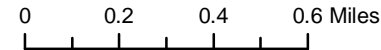
**Legend**

**UCR Events**

- Aggravated Assault
- Burglary Residential
- Arson
- Burglary Commercial
- Burglary Garage
- Burglary Residential
- Death-Homicide
- Robbery Commercial
- Rape
- Robbery Bank
- Robbery Commercial
- Robbery Person
- Vehicle Prowling
- Vehicle Theft



*For Additional Information on Incidents pertaining to an Area, Trend, or Pattern Contact Information Analysis*



THIS IS NOT A LEGAL DOCUMENT. The information shown on this map is compiled from various sources and is subject to constant revision. Information shown on this map should not be used to determine the location of facilities in relationship to property lines, section lines, streets, etc.

**SPokane**  
 Geographic Information System

*Incidents Represent RMS Call Types  
 Points may indicate multiple incidents*

Sunday - Saturday

5/11/2014 TO 5/17/2014



NW Central District (P2)

<b>Offense</b>	<b>Address</b>	<b>Reported Date</b>
<b>SPA2EG</b>		
BURGLARY-GARAGE	1000 W CORA AV	5/15/2014
BURGLARY-RESIDNTL	700 W SPOFFORD AV	5/11/2014
BURGLARY-RESIDNTL	1500 N LINCOLN ST	5/12/2014
BURGLARY-RESIDNTL	1200 W GRACE AV	5/15/2014
BURGLARY-RESIDNTL	2200 N ADAMS ST	5/16/2014
VEH-PROWL	700 W BOONE AV	5/11/2014
VEH-PROWL	N CALISPEL ST/W INDIANA AV	5/12/2014
VEH-PROWL	1400 N POST ST	5/14/2014
VEH-PROWL	1200 N HOWARD ST	5/17/2014
VEH-PROWL	1600 W NORTHWEST BL	5/17/2014
VEH-THEFT AUTO PARTS	2400 N DIVISION ST	5/17/2014
VEH-THEFT PLATES/TABS	800 W AUGUSTA AV	5/12/2014
<b>SPA2RS</b>		
VEH-THEFT	700 W MALLON AV	5/17/2014
<b>SPA2WC</b>		
ASSAULT-WEAPON	1300 W BOONE AV	5/17/2014
BURGLARY-GARAGE	1500 W AUGUSTA AV	5/12/2014
BURGLARY-RESIDNTL	1800 W GARDNER AV	5/12/2014
BURGLARY-RESIDNTL	1500 N WALNUT ST	5/13/2014
BURGLARY-RESIDNTL	900 N ASH ST	5/16/2014
BURGLARY-RESIDNTL	1000 W MAXWELL AV	5/17/2014
VEH-PROWL	1800 W BRIDGE AV	5/13/2014
VEH-PROWL	1100 W BROADWAY AV	5/15/2014
VEH-PROWL	2000 W BROADWAY AV	5/16/2014
VEH-PROWL	1200 N ASH ST	5/16/2014
VEH-PROWL	2800 W SHARP AV	5/16/2014
VEH-THEFT	1000 W SPOFFORD AV	5/13/2014
<b>SPA2WH</b>		
VEH-THEFT	3900 W RANDOLPH RD	5/11/2014

For protection of victim privacy, the entire address on sexual assault crimes has been redacted.



# NE - Neva-Wood District (P3)

## Preliminary Incident Counts

Part 1 Crime Categories	7 Day Comparison			28 Day Comparison			YTD Comparison		
	Current	Prior	Percent	Current	Prior	Percent	Current	Prior	Percent
<b>Violent</b>									
Criminal Homicide	0	0		0	0		0	0	
Rape	0	0		0	0		3	15	-80.00%
Robbery - Commercial	1	0		1	1	0.00%	8	1	700.00%
Robbery - Person	0	0		1	4	-75.00%	19	36	-47.22%
Aggravated Assault - NonDV	2	2	0.00%	4	1	300.00%	18	44	-59.09%
Aggravated Assault - DV	0	1		2	0		7	17	-58.82%
<b>Violent Total:</b>	<b>3</b>	<b>3</b>	<b>0.00%</b>	<b>8</b>	<b>6</b>	<b>33.33%</b>	<b>55</b>	<b>113</b>	<b>-51.33%</b>
<b>Property</b>									
Burglary Residence	4	3	33.33%	9	15	-40.00%	85	132	-35.61%
Burglary Garage	3	3	0.00%	25	16	56.25%	84	54	55.56%
Burglary Commercial	1	2	-50.00%	5	5	0.00%	37	40	-7.50%
Larceny	39	48	-18.75%	201	182	10.44%	904	1017	-11.11%
Vehicle Theft	5	7	-28.57%	32	45	-28.89%	180	203	-11.33%
Arson	0	0		0	0		0	2	
<b>Property Total:</b>	<b>52</b>	<b>63</b>	<b>-17.46%</b>	<b>272</b>	<b>263</b>	<b>3.42%</b>	<b>1290</b>	<b>1448</b>	<b>-10.91%</b>
<b>Preliminary Part 1 Crime Totals:</b>	<b>55</b>	<b>66</b>	<b>-16.67%</b>	<b>280</b>	<b>269</b>	<b>4.09%</b>	<b>1345</b>	<b>1561</b>	<b>-13.84%</b>

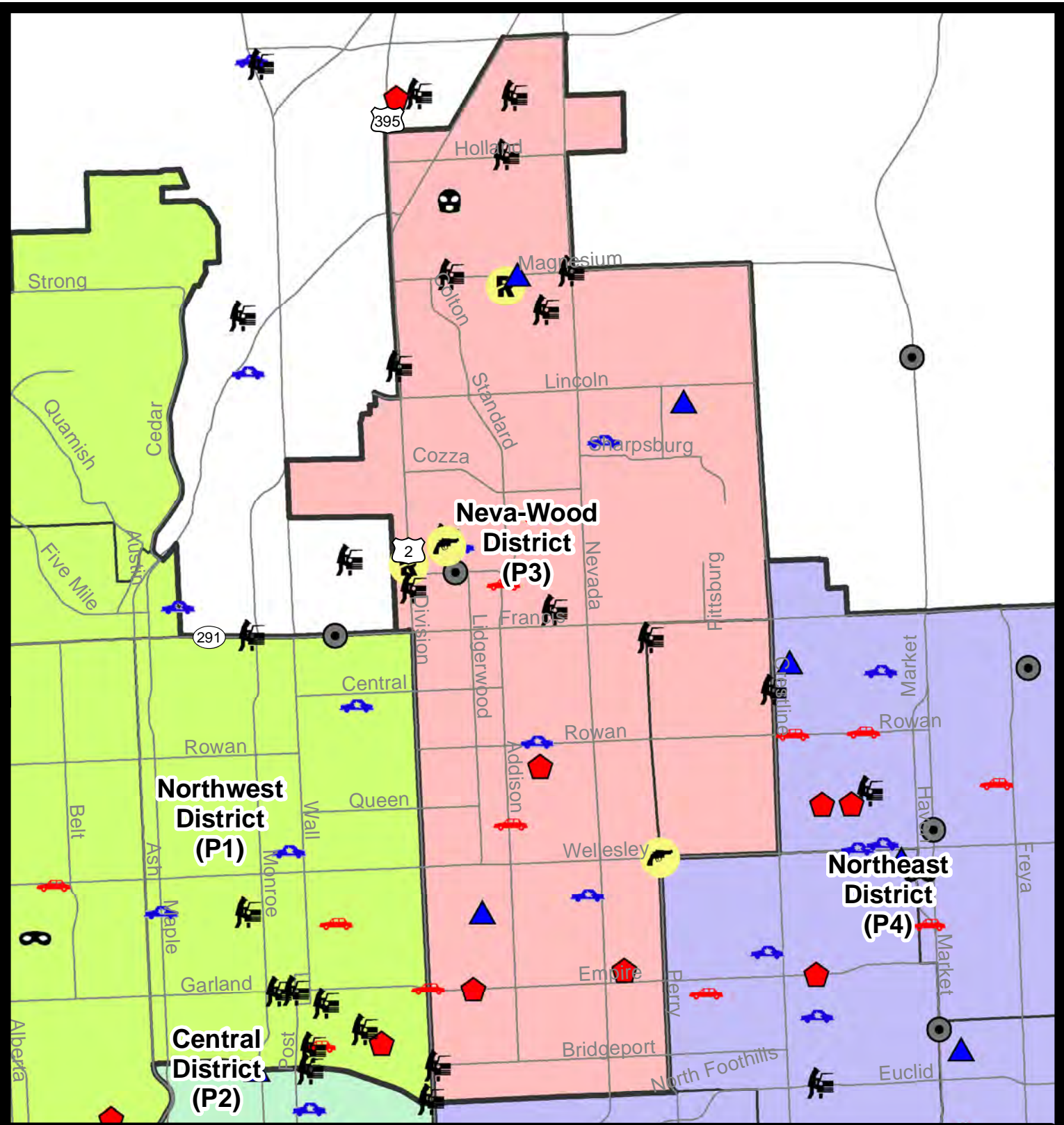
**Current 7 Day Period:** 5/11/2014 - 5/17/2014      **Prior 7 Day Period:** 5/4/2014 - 5/10/2014  
**Current 28 Day Period:** 4/20/2014 - 5/17/2014      **Prior 28 Day Period:** 3/23/2014 - 4/19/2014  
**Current YTD Period:** 1/1/2014 - 5/17/2014      **Prior YTD Period:** 1/1/2013 - 5/17/2013

Prepared by SPD Crime Analysis Office - Monday, May 19, 2014

With the exception of criminal homicides, this chart represents preliminary counts of the original Police Incident Reports. Full statistical analysis to determine the confidence level of this data has not been performed. In general, the preliminary incident counts are less than the crimes eventually reported on the UCR Crime Report. Further, the % change columns on the preliminary incident count differ from the percentage change on the UCR crime report, sometimes significantly.

2014 preliminary incidents are reported following Uniform Crime Reporting standards of removing unfounded incidents from actual totals.






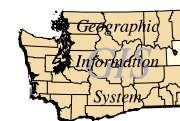

**City of Spokane**  
**Neva-Wood District (P3)**  
**Selected Crime Types**  
**5/11/14-5/17/14**  
 Prepared By:  
 Crime Analysis Unit  
 Spokane Police Department

**Legend**

*Incidents Represent RMS Call Types  
 Points may indicate multiple incidents*



*For Additional Information on Incidents pertaining to an Area, Trend, or Pattern Contact Information Analysis*



**THIS IS NOT A LEGAL DOCUMENT:**  
*The information shown on this map is compiled from various sources and is subject to constant revision. Information shown on this map should not be used to determine the location of facilities in relationship to property lines, section lines, streets, etc.*

Sunday - Saturday

5/11/2014 TO 5/17/2014



NE - Neva-Wood District (P3)

<b>Offense</b>	<b>Address</b>	<b>Reported Date</b>
<b><u>SPB3NL</u></b>		
ASSAULT-WEAPON	900 E FRANCIS AV	5/15/2014
BURGLARY-COMMERCIAL	200 E LYONS AV	5/14/2014
BURGLARY-GARAGE	600 E MAGNESIUM RD	5/12/2014
BURGLARY-GARAGE	4400 N LIDGERWOOD ST	5/13/2014
BURGLARY-GARAGE	1700 E LINCOLN RD	5/17/2014
BURGLARY-RESIDNTL	600 E SANSON AV	5/14/2014
BURGLARY-RESIDNTL	7800 N MORTON ST	5/15/2014
BURGLARY-RESIDNTL	200 E EMPIRE AV	5/16/2014
BURGLARY-RESIDNTL	1100 E GARLAND AV	5/17/2014
ROBBERY-COMMERCIAL	9200 N COLTON ST	5/14/2014
VEH-PROWL	6400 N CINCINNATI ST	5/12/2014
VEH-PROWL	800 E VICKSBURG AV	5/14/2014
VEH-PROWL	6600 N DIVISION ST	5/14/2014
VEH-PROWL	600 E HOLLAND AV	5/15/2014
VEH-PROWL	00 E BRIDGEPORT AV	5/16/2014
VEH-PROWL	8700 N HILL N DALE ST	5/16/2014
VEH-PROWL	9700 N NEWPORT HY	5/16/2014
VEH-PROWL	7000 N COLTON ST	5/17/2014
VEH-THEFT	800 E SITKA AV	5/11/2014
VEH-THEFT	900 E HEROY AV	5/14/2014
VEH-THEFT	200 E WEDGEWOOD AV	5/14/2014
VEH-THEFT	600 E ROWAN AV	5/15/2014
VEH-THEFT	1000 E SHARPSBURG AV	5/15/2014
VEH-THEFT AUTO PARTS	8700 N DIVISION ST	5/12/2014
VEH-THEFT PLATES/TABS	6300 N ADDISON ST	5/13/2014

**SPB3WH**

ASSAULT-WEAPON	N NAPA ST/E WELLESLEY AV	5/17/2014
BURGLARY-FENCED AREA	5100 N MARTIN ST	5/15/2014
VEH-PROWL	1400 E DECATUR AV	5/12/2014

**For protection of victim privacy, the entire address on sexual assault crimes has been redacted.**





# NE - Northeast District (P4)

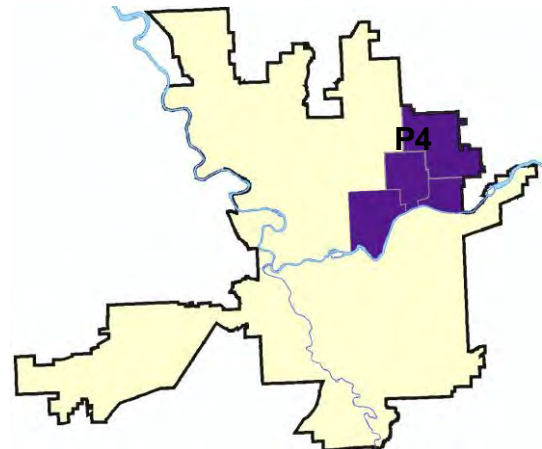
## Preliminary Incident Counts

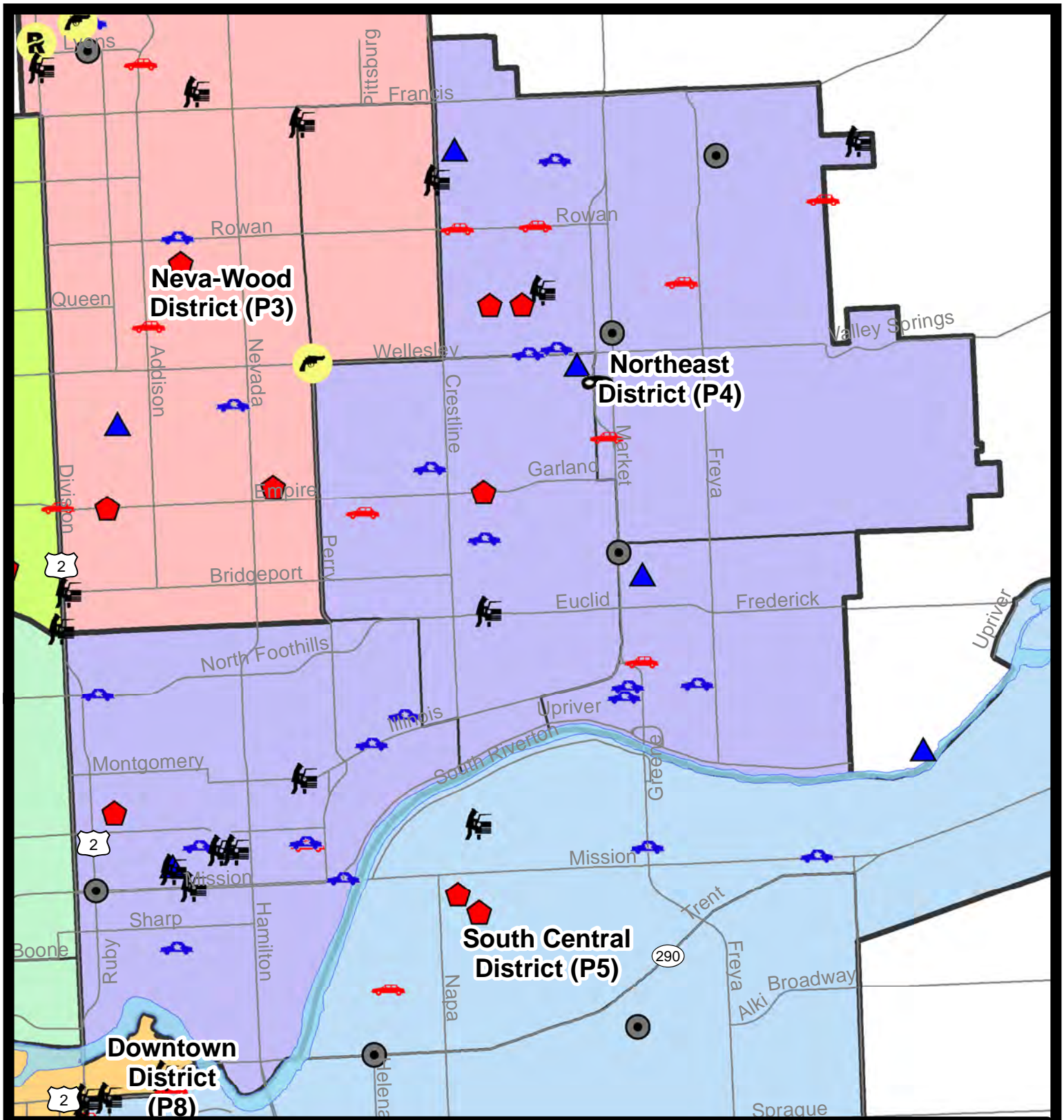
Part 1 Crime Categories	7 Day Comparison			28 Day Comparison			YTD Comparison		
	Current	Prior	Percent	Current	Prior	Percent	Current	Prior	Percent
<b>Violent</b>									
Criminal Homicide	0	0		1	0		2	0	
Rape	0	1		2	0		4	8	-50.00%
Robbery - Commercial	0	0		0	0		3	5	-40.00%
Robbery - Person	0	2		4	1	300.00%	21	28	-25.00%
Aggravated Assault - NonDV	0	2		4	3	33.33%	20	30	-33.33%
Aggravated Assault - DV	1	1	0.00%	4	4	0.00%	14	17	-17.65%
<b>Violent Total:</b>	<b>1</b>	<b>6</b>	<b>-83.33%</b>	<b>15</b>	<b>8</b>	<b>87.50%</b>	<b>64</b>	<b>88</b>	<b>-27.27%</b>
<b>Property</b>									
Burglary Residence	4	4	0.00%	19	26	-26.92%	113	170	-33.53%
Burglary Garage	4	2	100.00%	11	13	-15.38%	50	45	11.11%
Burglary Commercial	3	1	200.00%	8	11	-27.27%	48	52	-7.69%
Larceny	41	42	-2.38%	159	133	19.55%	634	728	-12.91%
Vehicle Theft	12	3	300.00%	24	40	-40.00%	154	148	4.05%
Arson	1	0		2	0		9	4	125.00%
<b>Property Total:</b>	<b>65</b>	<b>52</b>	<b>25.00%</b>	<b>223</b>	<b>223</b>	<b>0.00%</b>	<b>1008</b>	<b>1147</b>	<b>-12.12%</b>
<b>Preliminary Part 1 Crime Totals:</b>	<b>66</b>	<b>58</b>	<b>13.79%</b>	<b>238</b>	<b>231</b>	<b>3.03%</b>	<b>1072</b>	<b>1235</b>	<b>-13.20%</b>
<b>Current 7 Day Period:</b>	5/11/2014 - 5/17/2014			<b>Prior 7 Day Period:</b>			5/4/2014 - 5/10/2014		
<b>Current 28 Day Period:</b>	4/20/2014 - 5/17/2014			<b>Prior 28 Day Period:</b>			3/23/2014 - 4/19/2014		
<b>Current YTD Period:</b>	1/1/2014 - 5/17/2014			<b>Prior YTD Period:</b>			1/1/2013 - 5/17/2013		

Prepared by SPD Crime Analysis Office - Monday, May 19, 2014

With the exception of criminal homicides, this chart represents preliminary counts of the original Police Incident Reports. Full statistical analysis to determine the confidence level of this data has not been performed. In general, the preliminary incident counts are less than the crimes eventually reported on the UCR Crime Report. Further, the % change columns on the preliminary incident count differ from the percentage change on the UCR crime report, sometimes significantly.

2014 preliminary incidents are reported following Uniform Crime Reporting standards of removing unfounded incidents from actual totals.





**City of Spokane**  
**Northeast District (P4)**  
**Selected**  
**Crime Types**  
**5/11/14-5/17/14**  
 Prepared By:  
 Crime Analysis Unit  
 Spokane Police Department

**Legend**  
*Incidents Represent RMS Call Types*  
*Points may indicate multiple incidents*



*For Additional Information on*  
*Incidents pertaining to an*  
*Area, Trend, or Pattern*  
*Contact Information Analysis*

0 0.2 0.4 0.6 Miles

**SPokane**  
**Geographic**  
**Information**  
**System**

**THIS IS NOT A LEGAL DOCUMENT:**  
 The information shown on this map is compiled from various sources and is subject to constant revision. Information shown on this map should not be used to determine the location of facilities in relationship to property lines, section lines, streets, etc.

Sunday - Saturday

5/11/2014 TO 5/17/2014



NE - Northeast District (P4)

**Offense**                      **Address**                      **Reported Date**

**SPB4BE**

ARSON	1600 E WELLESLEY AV	5/12/2014
BURGLARY-COMMERCIAL	3500 N MARKET ST	5/15/2014
BURGLARY-GARAGE	4600 N REGAL ST	5/12/2014
BURGLARY-GARAGE	2600 N MARTIN ST	5/12/2014
BURGLARY-RESIDNTL	2300 E EMPIRE AV	5/15/2014
VEH-PROWL	2300 E EUCLID AV	5/14/2014
VEH-THEFT	2600 E WELLESLEY AV	5/13/2014
VEH-THEFT	2300 E GLASS AV	5/14/2014
VEH-THEFT	4000 N MARTIN ST	5/14/2014
VEH-THEFT AUTO PARTS	3900 N STONE ST	5/11/2014

**SPB4HI**

BURGLARY-COMMERCIAL	4800 N MARKET ST	5/17/2014
BURGLARY-FENCED AREA	3700 E CENTRAL AV	5/13/2014
BURGLARY-GARAGE	2200 E BISMARCK AV	5/14/2014
BURGLARY-RESIDNTL	5000 N SMITH ST	5/11/2014
BURGLARY-RESIDNTL	5000 N ALTAMONT ST	5/13/2014
VEH-PROWL	2700 E QUEEN AV	5/12/2014
VEH-PROWL	4500 E VANTAGE LN	5/14/2014
VEH-PROWL	5800 N CRESTLINE ST	5/15/2014
VEH-THEFT	2800 E CENTRAL AV	5/15/2014
VEH-THEFT AUTO PARTS	4100 E PRINCETON AV	5/14/2014
VEH-THEFT PLATES/TABS	5200 N LACEY ST	5/12/2014

**SPB4LO**

ASSAULT-SUB BDLY HARM	700 E MONTGOMERY AV	5/15/2014
BURGLARY-COMMERCIAL	100 E MISSION AV	5/12/2014
BURGLARY-RESIDNTL	200 E BALDWIN AV	5/14/2014
VEH-PROWL	E MISSION AV/N STANDARD ST	5/12/2014
VEH-PROWL	700 E NORA AV	5/16/2014
VEH-PROWL	500 E AUGUSTA AV	5/16/2014
VEH-THEFT	1600 E ILLINOIS AV	5/11/2014
VEH-THEFT	1800 N MORTON ST	5/12/2014
VEH-THEFT	600 E NORA AV	5/12/2014
VEH-THEFT	E MISSION AV/E UPRIVER DR	5/13/2014
VEH-THEFT	2500 N MAGNOLIA ST	5/13/2014
VEH-THEFT	500 E BOONE AV	5/16/2014
VEH-THEFT AUTO PARTS	400 E CLEVELAND AV	5/16/2014

**SPB4MI**

BURGLARY-GARAGE	3200 E BRIDGEPORT AV	5/15/2014
VEH-PROWL	3100 E MARIETTA AV	5/14/2014
VEH-THEFT	2600 N FERRALL ST	5/14/2014
VEH-THEFT	2600 N MARKET ST	5/14/2014

**For protection of victim privacy, the entire address on sexual assault crimes has been redacted.**

# SPOKANE POLICE DEPARTMENT



## **SOUTH** **Police Service Area**



**PSA Commander**

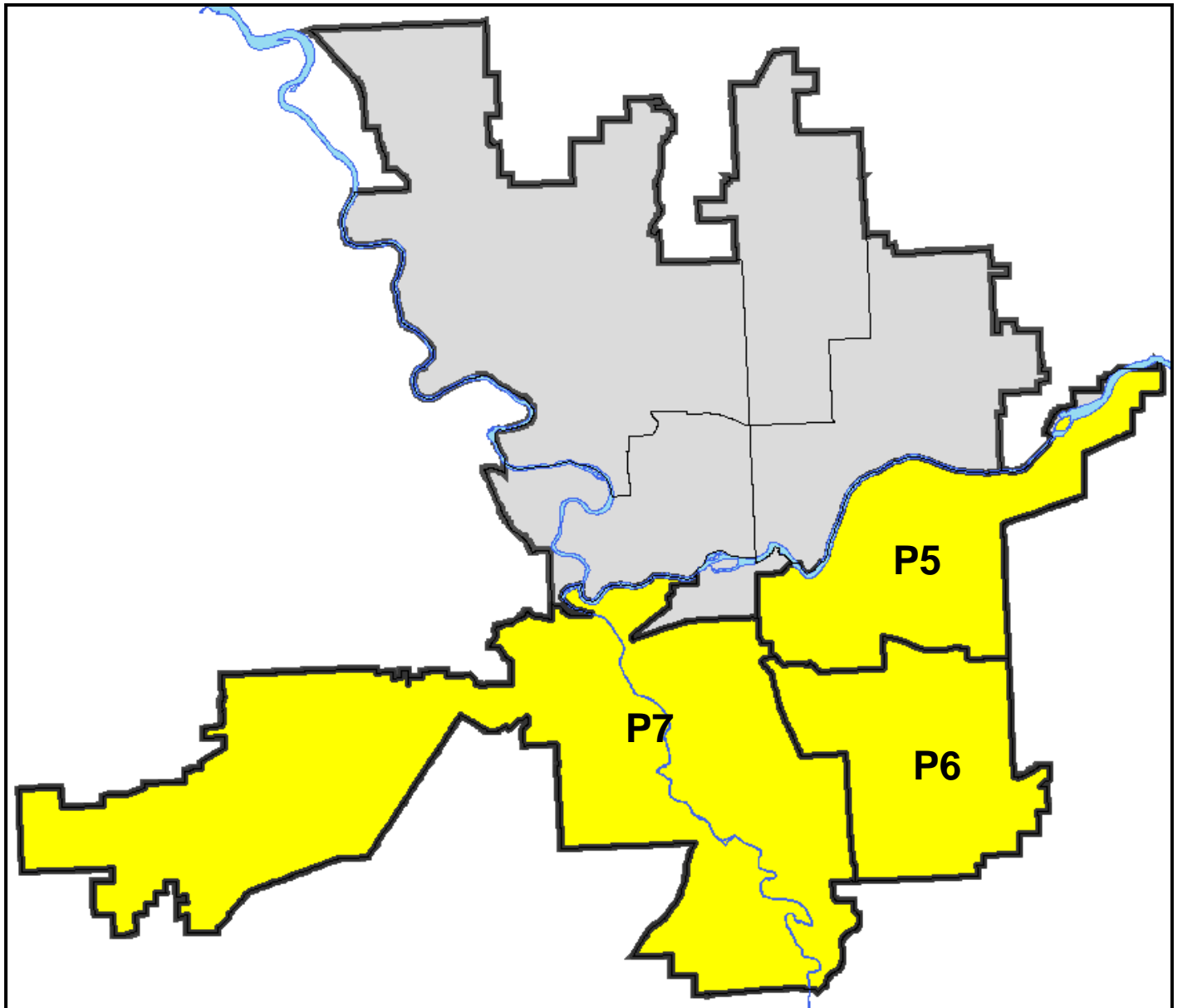
**Captain Dave Richards**

Period Ending: Saturday May 17, 2014

**Garry Park District (P5)**

**Southeast District (P6)**

**Southwest District (P7)**





# South Police Service Area (P5, P6 and P7)

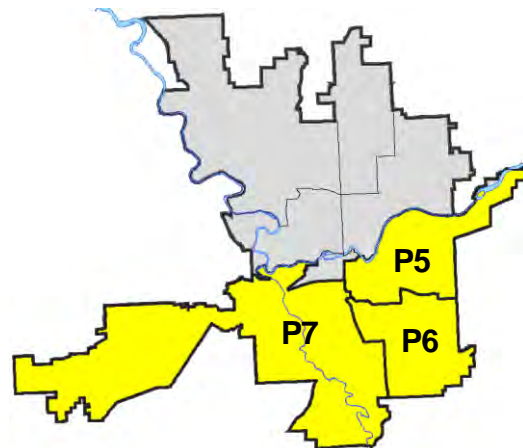
## Preliminary Incident Counts

Part 1 Crime Categories	7 Day Comparison			28 Day Comparison			YTD Comparison		
	Current	Prior	Percent	Current	Prior	Percent	Current	Prior	Percent
<b>Violent</b>									
Criminal Homicide	0	0		0	0		0	2	
Rape	3	1	200.00%	4	3	33.33%	13	18	-27.78%
Robbery - Commercial	0	0		1	1	0.00%	3	7	-57.14%
Robbery - Person	0	2		4	6	-33.33%	33	39	-15.38%
Aggravated Assault - NonDV	3	0		6	12	-50.00%	38	50	-24.00%
Aggravated Assault - DV	0	3		4	4	0.00%	27	27	0.00%
<b>Violent Total:</b>	<b>6</b>	<b>6</b>	<b>0.00%</b>	<b>19</b>	<b>26</b>	<b>-26.92%</b>	<b>114</b>	<b>143</b>	<b>-20.28%</b>
<b>Property</b>									
Burglary Residence	9	9	0.00%	28	30	-6.67%	122	173	-29.48%
Burglary Garage	3	10	-70.00%	24	26	-7.69%	103	98	5.10%
Burglary Commercial	6	6	0.00%	20	19	0.00%	92	92	0.00%
Larceny	50	67	-25.37%	251	228	10.09%	1106	1141	-3.07%
Vehicle Theft	7	19	-63.16%	46	40	15.00%	181	231	-21.65%
Arson	0	0		1	0		2	7	-71.43%
<b>Property Total:</b>	<b>75</b>	<b>111</b>	<b>-32.43%</b>	<b>370</b>	<b>343</b>	<b>7.87%</b>	<b>1606</b>	<b>1742</b>	<b>-7.81%</b>
<b>Preliminary Part 1 Crime Totals:</b>	<b>81</b>	<b>117</b>	<b>-30.77%</b>	<b>389</b>	<b>369</b>	<b>5.42%</b>	<b>1720</b>	<b>1885</b>	<b>-8.75%</b>
<b>Current 7 Day Period:</b>	5/11/2014 - 5/17/2014			<b>Prior 7 Day Period:</b>	5/4/2014 - 5/10/2014				
<b>Current 28 Day Period:</b>	4/20/2014 - 5/17/2014			<b>Prior 28 Day Period:</b>	3/23/2014 - 4/19/2014				
<b>Current YTD Period:</b>	1/1/2014 - 5/17/2014			<b>Prior YTD Period:</b>	1/1/2013 - 5/17/2013				

Prepared by SPD Crime Analysis Office - Monday, May 19, 2014

With the exception of criminal homicides, this chart represents preliminary counts of the original Police Incident Reports. Full statistical analysis to determine the confidence level of this data has not been performed. In general, the preliminary incident counts are less than the crimes eventually reported on the UCR Crime Report. Further, the % change columns on the preliminary incident count differ from the percentage change on the UCR crime report, sometimes significantly.

2014 preliminary incidents are reported following Uniform Crime Reporting standards or removing unfounded incidents from actual totals.





# SE - South Central District (P5)

## Preliminary Incident Counts


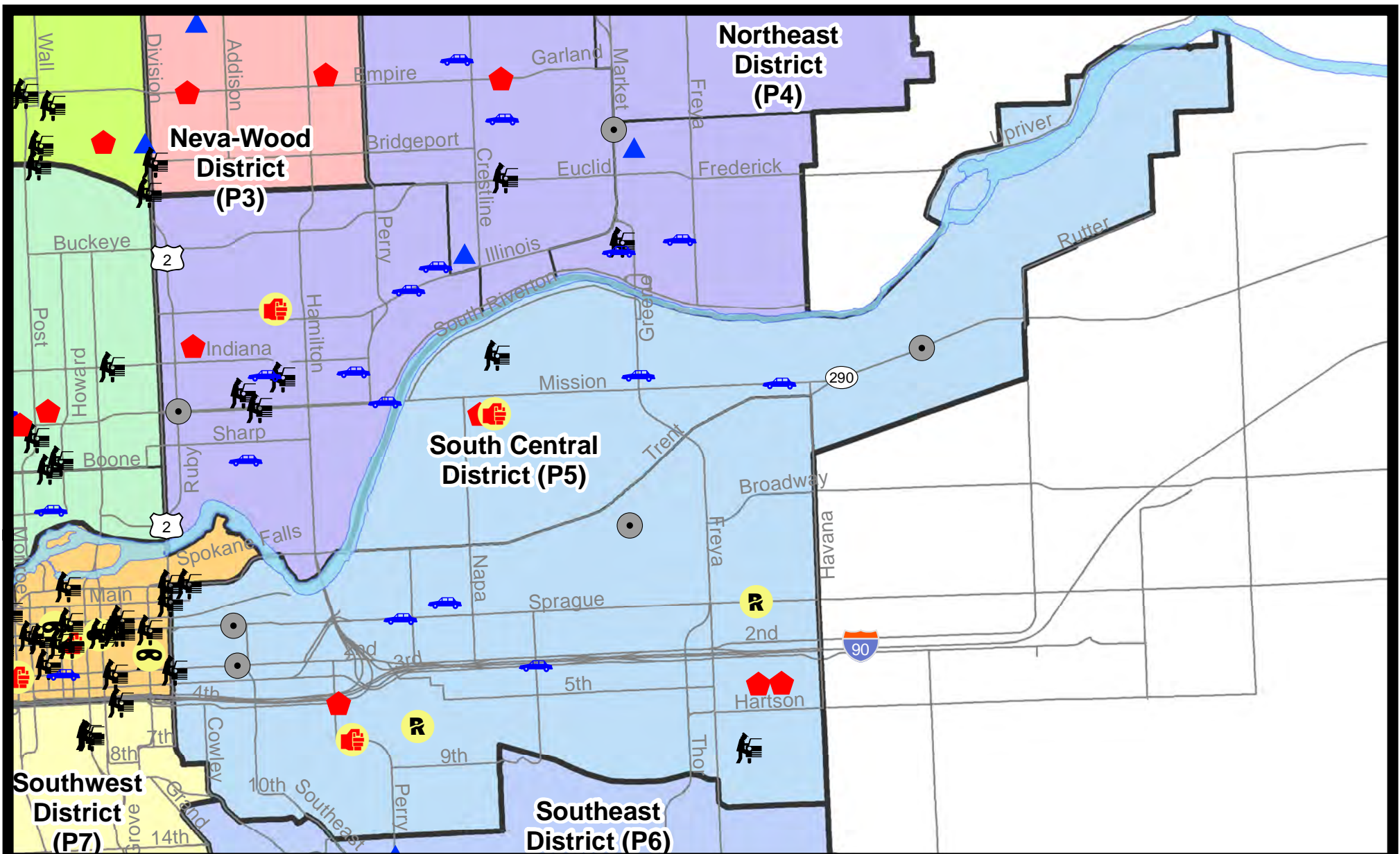
Part 1 Crime Categories	7 Day Comparison			28 Day Comparison			YTD Comparison		
	Current	Prior	Percent	Current	Prior	Percent	Current	Prior	Percent
<b>Violent</b>									
Criminal Homicide	0	0		0	0		0	2	
Rape	2	1	100.00%	3	3	0.00%	11	6	83.33%
Robbery - Commercial	0	0		1	0		1	1	0.00%
Robbery - Person	0	0		2	5	-60.00%	17	22	-22.73%
Aggravated Assault - NonDV	2	0		4	6	-33.33%	23	24	-4.17%
Aggravated Assault - DV	0	0		0	3		12	13	-7.69%
<b>Violent Total:</b>	<b>4</b>	<b>1</b>	<b>300.00%</b>	<b>10</b>	<b>17</b>	<b>-41.18%</b>	<b>64</b>	<b>68</b>	<b>-5.88%</b>
<b>Property</b>									
Burglary Residence	4	2	100.00%	10	9	11.11%	39	67	-41.79%
Burglary Garage	0	0		3	13	-76.92%	39	21	85.71%
Burglary Commercial	4	3	33.33%	12	10	20.00%	60	46	30.43%
Larceny	19	37	-48.65%	116	105	10.48%	485	385	25.97%
Vehicle Theft	5	8	-37.50%	22	16	37.50%	74	120	-38.33%
Arson	0	0		1	0		2	4	-50.00%
<b>Property Total:</b>	<b>32</b>	<b>50</b>	<b>-36.00%</b>	<b>164</b>	<b>153</b>	<b>7.19%</b>	<b>699</b>	<b>643</b>	<b>8.71%</b>
<b>Preliminary Part 1 Crime Totals:</b>	<b>36</b>	<b>51</b>	<b>-29.41%</b>	<b>174</b>	<b>170</b>	<b>2.35%</b>	<b>763</b>	<b>711</b>	<b>7.31%</b>
<b>Current 7 Day Period:</b>	5/11/2014 - 5/17/2014			<b>Prior 7 Day Period:</b>			5/4/2014 - 5/10/2014		
<b>Current 28 Day Period:</b>	4/20/2014 - 5/17/2014			<b>Prior 28 Day Period:</b>			3/23/2014 - 4/19/2014		
<b>Current YTD Period:</b>	1/1/2014 - 5/17/2014			<b>Prior YTD Period:</b>			1/1/2013 - 5/17/2013		

Prepared by SPD Crime Analysis Office - Monday, May 19, 2014

With the exception of criminal homicides, this chart represents preliminary counts of the original Police Incident Reports. Full statistical analysis to determine the confidence level of this data has not been performed. In general, the preliminary incident counts are less than the crimes eventually reported on the UCR Crime Report. Further, the % change columns on the preliminary incident count differ from the percentage change on the UCR crime report, sometimes significantly.

2014 preliminary incidents are reported following Uniform Crime Reporting standards of removing unfounded incidents from actual totals.








**City of Spokane**  
**South Central District (P5)**  
**Selected Crime Types**  
**5/11/14-5/17/14**




Prepared By:  
 Crime Analysis Unit  
 Spokane Police Department

**Legend**

**UCR Events**

-  Aggravated Assault
-  Arson
-  Burglary Commercial



-  Burglary Garage
-  Burglary Residential
-  Death-Homicide

-  Rape
-  Robbery Bank
-  Robbery Commercial

-  Robbery Person
-  Vehicle Prowling
-  Vehicle Theft



For Additional Information on Incidents  
 pertaining to an Area, Trend, or Pattern  
 Contact Information Analysis



**THIS IS NOT A LEGAL DOCUMENT.**  
 The information shown on this map is compiled  
 from various sources and is subject to constant  
 revision. Information shown on this map should  
 not be used to determine the location of facilities  
 in relationship to property lines, section lines,  
 streets, etc.

Incidents Represent RMS Call Types  
 Points may indicate multiple incidents

Sunday - Saturday

5/11/2014 TO 5/17/2014



SE - South Central District (P5)

<b>Offense</b>	<b>Address</b>	<b>Reported Date</b>
<b><u>SPC5EC</u></b>		
ASSAULT-WEAPON	1100 E NEWARK AV	5/15/2014
BURGLARY-COMMERCIAL	400 E SPRAGUE AV	5/12/2014
BURGLARY-COMMERCIAL	600 N FISKE ST	5/16/2014
BURGLARY-COMMERCIAL	400 E 2ND AV	5/17/2014
BURGLARY-RESIDNTL	1000 E 5TH AV	5/13/2014
BURGLARY-RESIDNTL	4000 E 5TH AV	5/16/2014
BURGLARY-RESIDNTL	3900 E 5TH AV	5/17/2014
RAPE-FORCIBLE		5/12/2014
RAPE-FORCIBLE		5/15/2014
VEH-PROWL	200 S DIVISION ST	5/11/2014
VEH-PROWL	3800 E 9TH AV	5/13/2014
VEH-PROWL	N DIVISION ST/E SPOKANE FALLS BL	5/17/2014
VEH-THEFT	1800 E RIVERSIDE AV	5/12/2014
VEH-THEFT	E 3RD AV/S ALTAMONT ST	5/16/2014
VEH-THEFT	1500 E SPRAGUE AV	5/17/2014
VEH-THEFT PLATES/TABS	400 S THOR ST	5/14/2014
<b><u>SPC5GP</u></b>		
ASSAULT-WEAPON	N LEE ST/E SINTO AV	5/14/2014
BURGLARY-COMMERCIAL	5000 E TRENT AV	5/13/2014
BURGLARY-RESIDNTL	2100 E SINTO AV	5/14/2014
VEH-PROWL	2200 E SOUTH CRESCENT AV	5/15/2014
VEH-THEFT	E AUGUSTA AV/N GREENE ST	5/14/2014
VEH-THEFT	4100 E MISSION AV	5/15/2014

For protection of victim privacy, the entire address on sexual assault crimes has been redacted.





# SE - Southeast District (P6)

## Preliminary Incident Counts

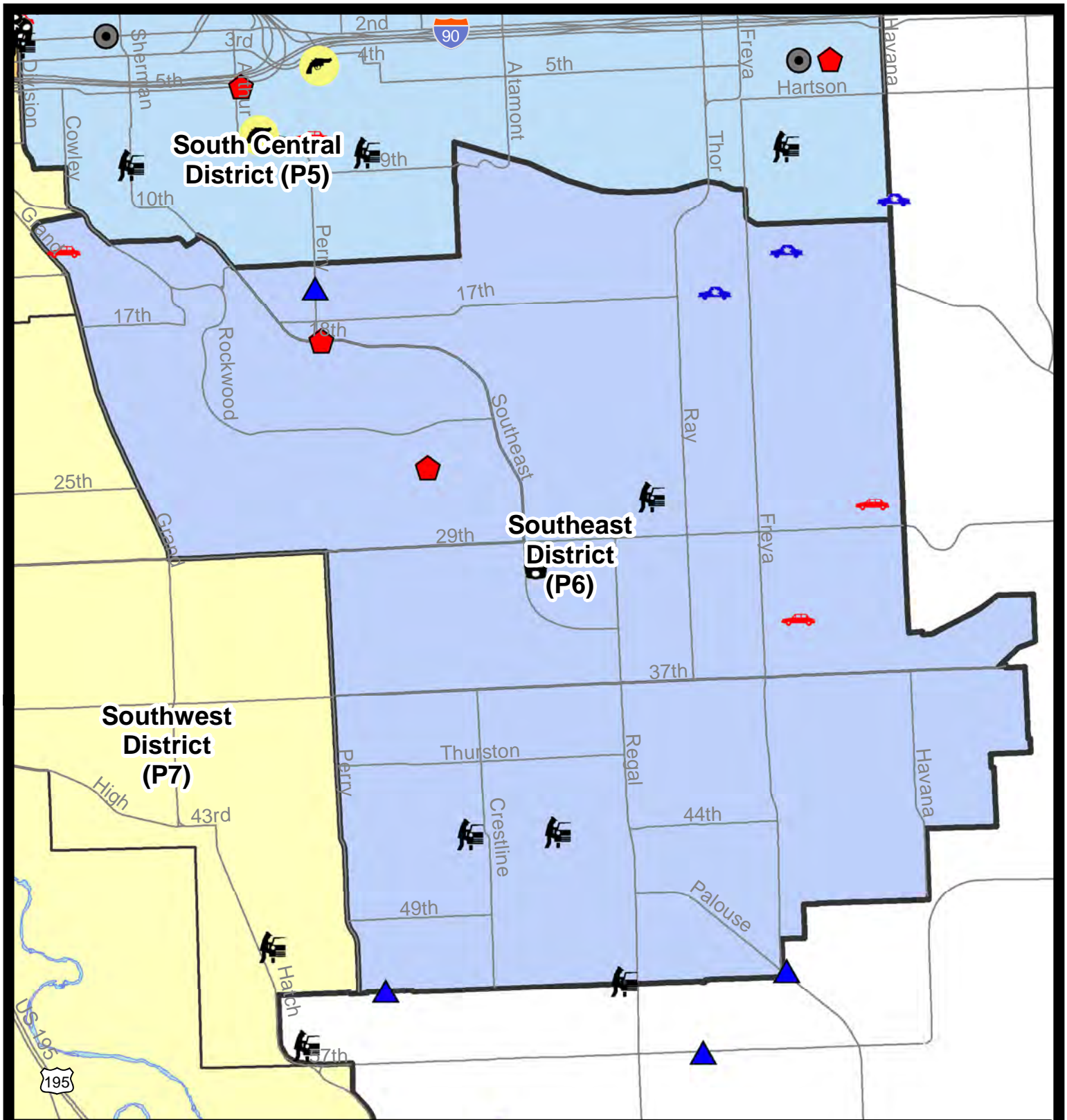
Part 1 Crime Categories	7 Day Comparison			28 Day Comparison			YTD Comparison		
	Current	Prior	Percent	Current	Prior	Percent	Current	Prior	Percent
<b>Violent</b>									
Criminal Homicide	0	0		0	0		0	0	
Rape	0	0		0	0		0	3	
Robbery - Commercial	0	0		0	1		1	4	-75.00%
Robbery - Person	0	0		0	0		4	2	100.00%
Aggravated Assault - NonDV	1	0		1	0		3	8	-62.50%
Aggravated Assault - DV	0	2		2	0		6	6	0.00%
<b>Violent Total:</b>	<b>1</b>	<b>2</b>	<b>-50.00%</b>	<b>3</b>	<b>1</b>	<b>200.00%</b>	<b>14</b>	<b>23</b>	<b>-39.13%</b>
<b>Property</b>									
Burglary Residence	2	5	-60.00%	7	9	-22.22%	27	46	-41.30%
Burglary Garage	1	1	0.00%	5	5	0.00%	24	24	0.00%
Burglary Commercial	0	0		1	3	-66.67%	11	23	-52.17%
Larceny	13	10	30.00%	49	37	32.43%	201	207	-2.90%
Vehicle Theft	1	7	-85.71%	14	5	180.00%	33	31	6.45%
Arson	0	0		0	0		0	0	
<b>Property Total:</b>	<b>17</b>	<b>23</b>	<b>-26.09%</b>	<b>76</b>	<b>59</b>	<b>28.81%</b>	<b>296</b>	<b>331</b>	<b>-10.57%</b>
<b>Preliminary Part 1 Crime Totals:</b>	<b>18</b>	<b>25</b>	<b>-28.00%</b>	<b>79</b>	<b>60</b>	<b>31.67%</b>	<b>310</b>	<b>354</b>	<b>-12.43%</b>
<b>Current 7 Day Period:</b>	5/11/2014 - 5/17/2014			<b>Prior 7 Day Period:</b>	5/4/2014 - 5/10/2014				
<b>Current 28 Day Period:</b>	4/20/2014 - 5/17/2014			<b>Prior 28 Day Period:</b>	3/23/2014 - 4/19/2014				
<b>Current YTD Period:</b>	1/1/2014 - 5/17/2014			<b>Prior YTD Period:</b>	1/1/2013 - 5/17/2013				

Prepared by SPD Crime Analysis Office - Monday, May 19, 2014

With the exception of criminal homicides, this chart represents preliminary counts of the original Police Incident Reports. Full statistical analysis to determine the confidence level of this data has not been performed. In general, the preliminary incident counts are less than the crimes eventually reported on the UCR Crime Report. Further, the % change columns on the preliminary incident count differ from the percentage change on the UCR crime report, sometimes significantly.

2014 preliminary incidents are reported following Uniform Crime Reporting standards of removing unfounded incidents from actual totals.





**City of Spokane**  
**Southeast District (P6)**  
**Selected**  
**Crime Types**  
**5/11/14-5/17/14**  
 Prepared By:  
 Crime Analysis Unit  
 Spokane Police Department

**Legend**  
*Incidents Represent RMS Call Types*  
*Points may indicate multiple incidents*



*For Additional Information on*  
*Incidents pertaining to an*  
*Area, Trend, or Pattern*  
*Contact Information Analysis*

0 0.2 0.4 0.6 Miles

**THIS IS NOT A LEGAL DOCUMENT:**  
*The information shown on this map is compiled from various sources and is subject to constant revision. Information shown on this map should not be used to determine the location of facilities in relationship to property lines, section lines, streets, etc.*

Sunday - Saturday

5/11/2014 TO 5/17/2014



SE - Southeast District (P6)

<b>Offense</b>	<b>Address</b>	<b>Reported Date</b>
<b><u>SPC6LH</u></b>		
BURGLARY-GARAGE	1500 S PERRY ST	5/17/2014
BURGLARY-RESIDNTL	1400 E 18TH AV	5/11/2014
INTIMIDATION W/WPN	4000 E 24TH AV	5/17/2014
VEH-PROWL	E 27TH AV/S FISKE ST	5/11/2014
VEH-THEFT	3400 E 17TH AV	5/14/2014
VEH-THEFT AUTO PARTS	4100 E 16TH AV	5/11/2014
<b><u>SPC6RW</u></b>		
BURGLARY-RESIDNTL	2400 S NAPA ST	5/15/2014
<b><u>SPC6SG</u></b>		
VEH-PROWL	2600 E 44TH AV	5/15/2014
VEH-PROWL	2100 E 44TH AV	5/17/2014

For protection of victim privacy, the entire address on sexual assault crimes has been redacted.



# SW - Southwest District (P7)

## Preliminary Incident Counts

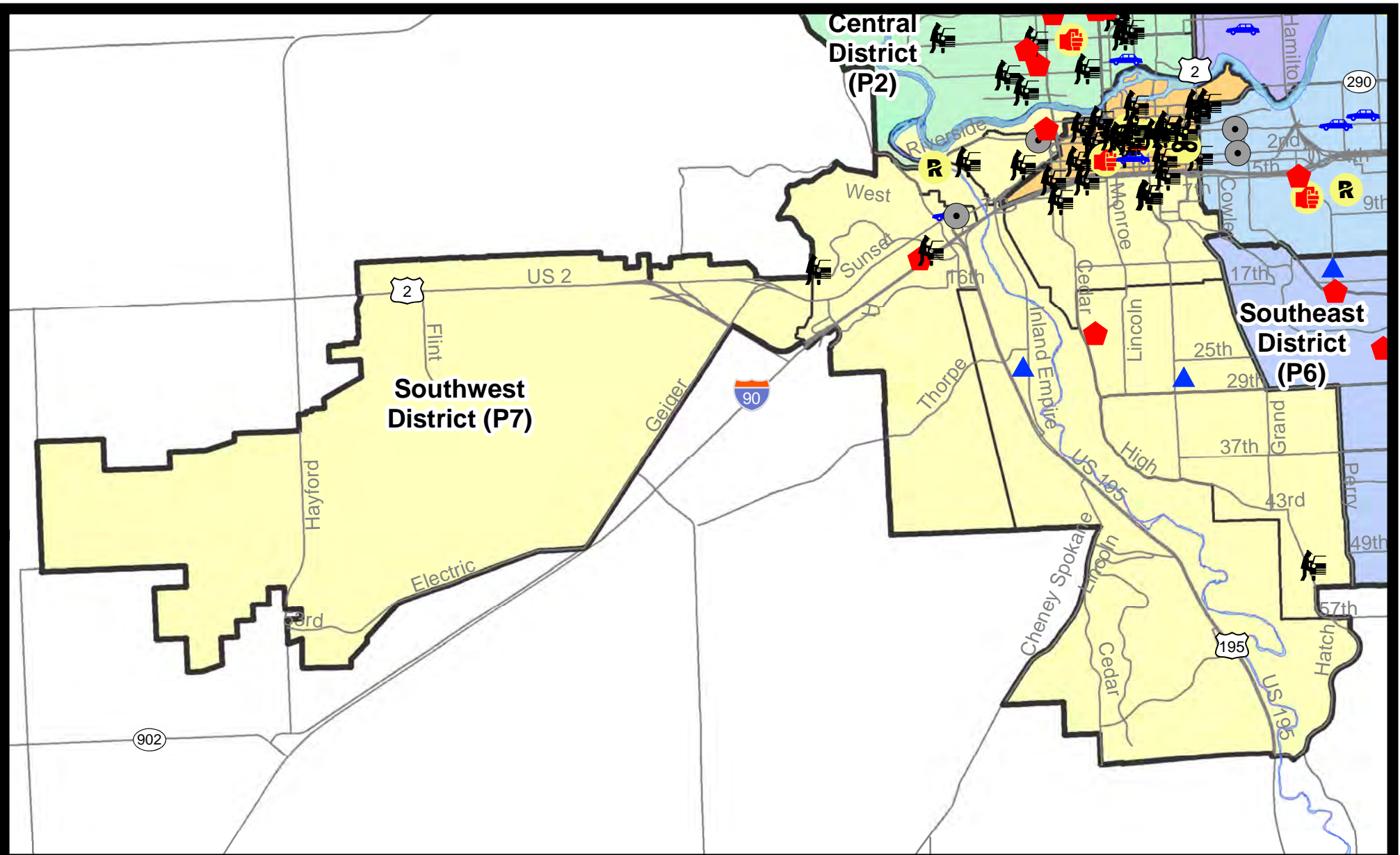
Part 1 Crime Categories	7 Day Comparison			28 Day Comparison			YTD Comparison		
	Current	Prior	Percent	Current	Prior	Percent	Current	Prior	Percent
<b>Violent</b>									
Criminal Homicide	0	0		0	0		0	0	
Rape	1	0		1	0		2	9	-77.78%
Robbery - Commercial	0	0		0	0		1	2	-50.00%
Robbery - Person	0	2		2	1	100.00%	12	15	-20.00%
Aggravated Assault - NonDV	0	0		1	6	-83.33%	12	18	-33.33%
Aggravated Assault - DV	0	1		2	1	100.00%	9	8	12.50%
<b>Violent Total:</b>	<b>1</b>	<b>3</b>	<b>-66.67%</b>	<b>6</b>	<b>8</b>	<b>-25.00%</b>	<b>36</b>	<b>52</b>	<b>-30.77%</b>
<b>Property</b>									
Burglary Residence	3	2	50.00%	11	12	-8.33%	56	60	-6.67%
Burglary Garage	2	9	-77.78%	16	8	100.00%	40	53	-24.53%
Burglary Commercial	2	3	-33.33%	7	6	16.67%	21	23	-8.70%
Larceny	18	20	-10.00%	86	86	0.00%	420	549	-23.50%
Vehicle Theft	1	4	-75.00%	10	19	-47.37%	74	80	-7.50%
Arson	0	0		0	0		0	3	
<b>Property Total:</b>	<b>26</b>	<b>38</b>	<b>-31.58%</b>	<b>130</b>	<b>131</b>	<b>-0.76%</b>	<b>611</b>	<b>768</b>	<b>-20.44%</b>
<b>Preliminary Part 1 Crime Totals:</b>	<b>27</b>	<b>41</b>	<b>-34.15%</b>	<b>136</b>	<b>139</b>	<b>-2.16%</b>	<b>647</b>	<b>820</b>	<b>-21.10%</b>
<b>Current 7 Day Period:</b>	5/11/2014 - 5/17/2014			<b>Prior 7 Day Period:</b>	5/4/2014 - 5/10/2014				
<b>Current 28 Day Period:</b>	4/20/2014 - 5/17/2014			<b>Prior 28 Day Period:</b>	3/23/2014 - 4/19/2014				
<b>Current YTD Period:</b>	1/1/2014 - 5/17/2014			<b>Prior YTD Period:</b>	1/1/2013 - 5/17/2013				

Prepared by SPD Crime Analysis Office - Monday, May 19, 2014

With the exception of criminal homicides, this chart represents preliminary counts of the original Police Incident Reports. Full statistical analysis to determine the confidence level of this data has not been performed. In general, the preliminary incident counts are less than the crimes eventually reported on the UCR Crime Report. Further, the % change columns on the preliminary incident count differ from the percentage change on the UCR crime report, sometimes significantly.

2014 preliminary incidents are reported following Uniform Crime Reporting standards of removing unfounded incidents from actual totals.





**City of Spokane**  
**Southwest District (P7)**  
**Selected**  
**Crime Types**  
**5/11/14-5/17/14**

Prepared By:  
 Crime Analysis Unit  
 Spokane Police Department

**Legend**

**UCR Events**

-  Aggravated Assault
-  Burglary Garage
-  Rape
-  Robbery Person
-  Arson
-  Burglary Residential
-  Robbery Bank
-  Vehicle Prowling
-  Burglary Commercial
-  Death-Homicide
-  Robbery Commercial
-  Vehicle Theft



*For Additional Information on Incidents  
 pertaining to an Area, Trend, or Pattern  
 Contact Information Analysis*

0 0.2 0.4 0.6 0.8 1 1.2 1.4 1.6 Miles



Incidents Represent RMS Call Types  
 Points may indicate multiple incidents

**THIS IS NOT A LEGAL DOCUMENT.**  
 The information shown on this map is compiled  
 from various sources and is subject to constant  
 revision. Information shown on this map should  
 not be used to determine the location of facilities in  
 relationship to property lines, section lines,  
 streets, etc.

Sunday - Saturday

5/11/2014 TO 5/17/2014

SW - Southwest District (P7)



<b>Offense</b>	<b>Address</b>	<b>Reported Date</b>
<b><u>SPD7BA</u></b>		
BURGLARY-COMMERCIAL	1700 W RIVERSIDE AV	5/11/2014
VEH-PROWL	1900 W 2ND AV	5/11/2014
VEH-PROWL	100 S COEUR D ALENE ST	5/12/2014
<b><u>SPD7CH</u></b>		
VEH-PROWL	600 S STEVENS ST	5/13/2014
VEH-PROWL	W 4TH AV/S BERNARD ST	5/13/2014
VEH-PROWL	600 S WALNUT ST	5/14/2014
VEH-PROWL	400 S JEFFERSON ST	5/15/2014
VEH-PROWL	500 W 6TH AV	5/15/2014
VEH-THEFT PLATES/TABS	00 W SUMNER AV	5/15/2014
<b><u>SPD7CS</u></b>		
VEH-PROWL	5300 S HATCH RD	5/14/2014
<b><u>SPD7LC</u></b>		
BURGLARY-GARAGE	2000 W 25TH AV	5/12/2014
<b><u>SPD7MC</u></b>		
BURGLARY-GARAGE	200 W 27TH AV	5/17/2014
BURGLARY-RESIDNTL	2100 S JEFFERSON ST	5/16/2014
<b><u>SPD7PV</u></b>		
BURGLARY-RESIDNTL	1600 W CLARKE AV	5/13/2014
<b><u>SPD7WH</u></b>		
BURGLARY-COMMERCIAL	2700 W SUNSET BL	5/16/2014
BURGLARY-RESIDNTL	3100 W 13TH CT	5/13/2014
RAPE-FORCIBLE		5/17/2014
VEH-PROWL	4300 W DESKA DR	5/13/2014
VEH-PROWL	3100 W ROSAMOND AV	5/14/2014
VEH-THEFT	2800 W 7TH AV	5/11/2014

For protection of victim privacy, the entire address on sexual assault crimes has been redacted.

# SPOKANE POLICE DEPARTMENT

## DOWNTOWN

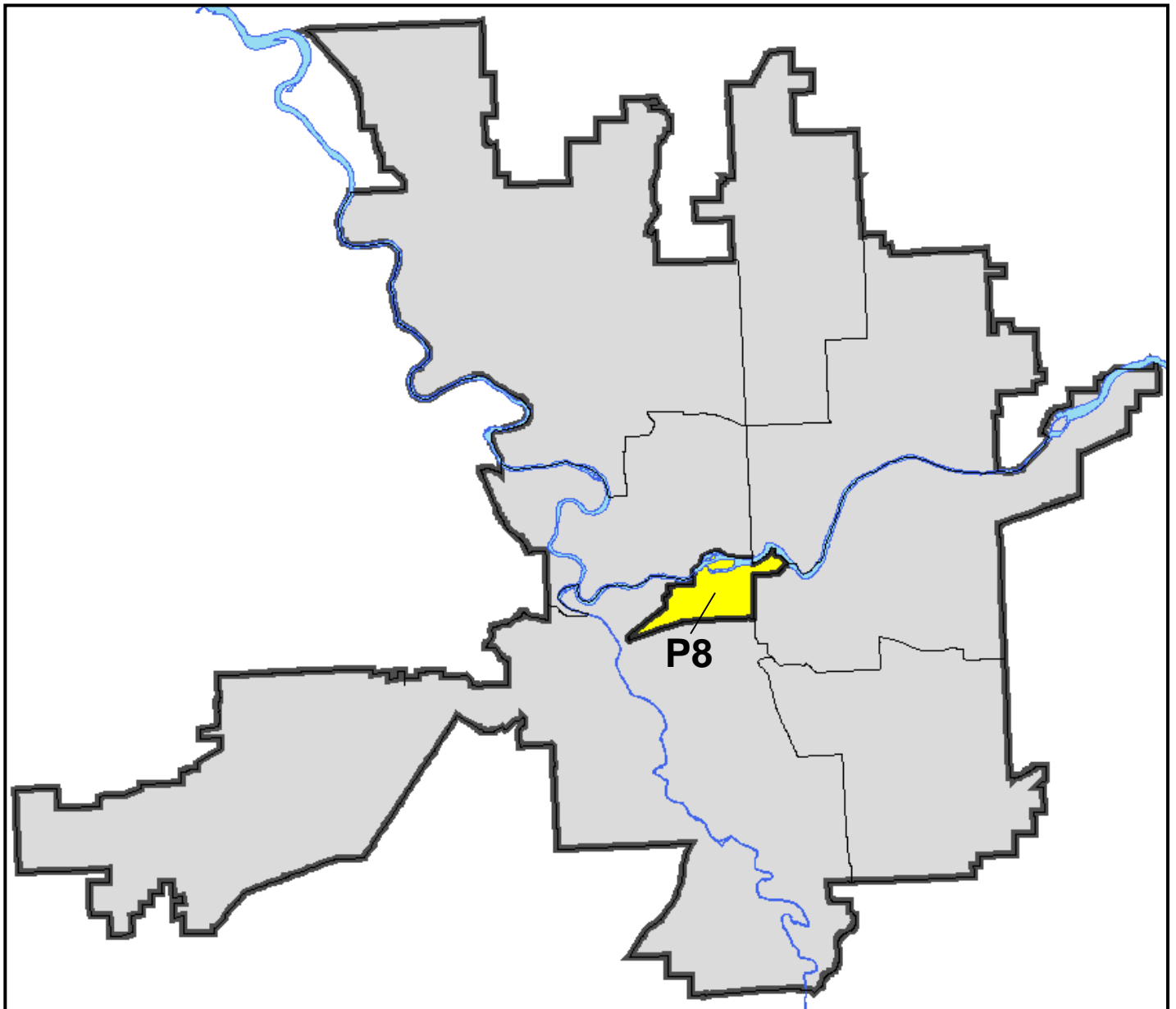
### Police Service Area



PSA Commander

**Captain Brad Arleth**

Period Ending: Saturday May 17, 2014





# Downtown Police Service Area (P8)

## Preliminary Incident Counts

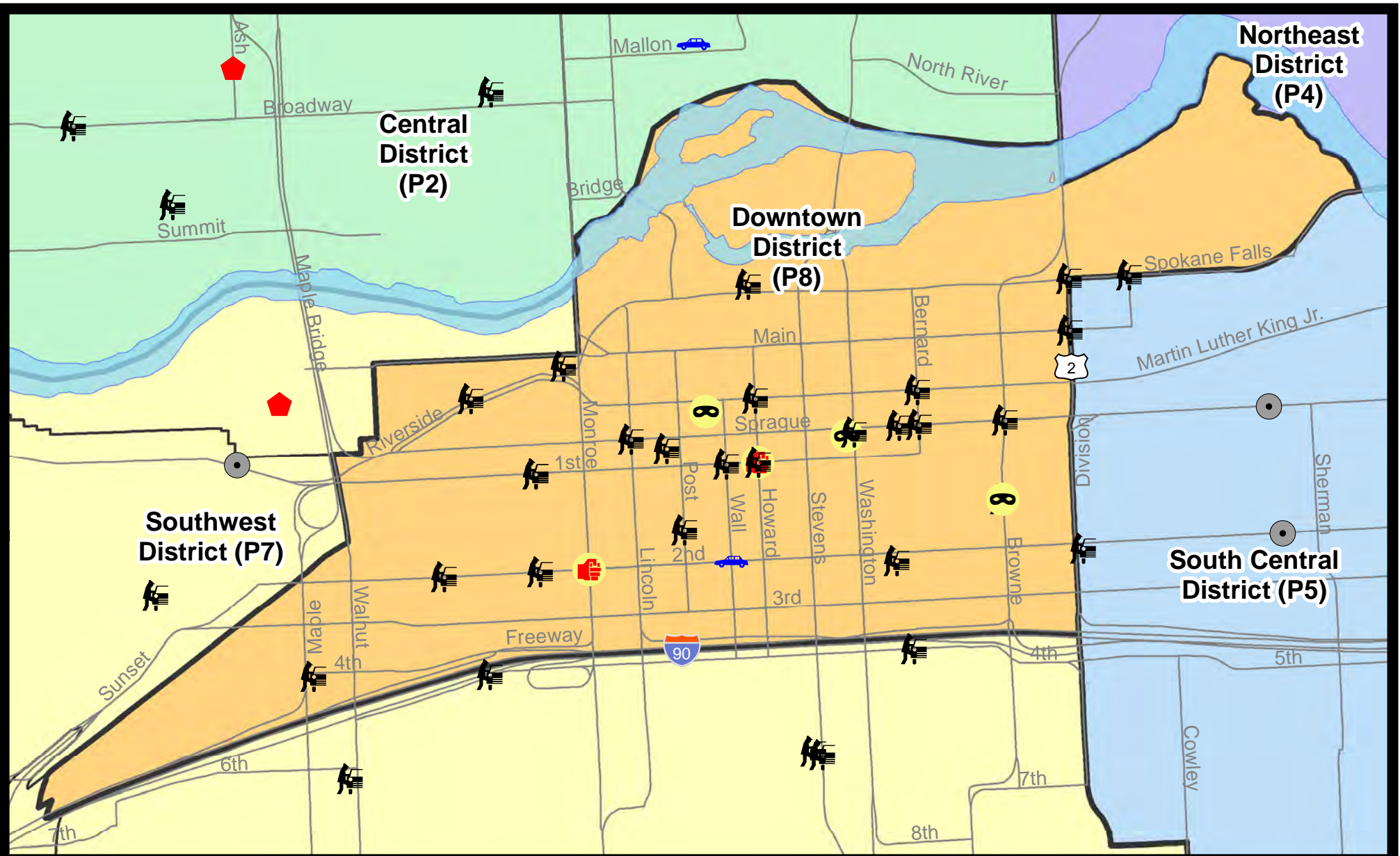
Part 1 Crime Categories	7 Day Comparison			28 Day Comparison			YTD Comparison		
	Current	Prior	Percent	Current	Prior	Percent	Current	Prior	Percent
<b>Violent</b>									
Criminal Homicide	0	0		0	0		0	0	
Rape	0	0		0	0		3	4	-25.00%
Robbery - Commercial	0	0		1	1	0.00%	3	1	200.00%
Robbery - Person	3	1	200.00%	7	5	40.00%	23	28	-17.86%
Aggravated Assault - NonDV	2	1	100.00%	6	5	20.00%	22	27	-18.52%
Aggravated Assault - DV	0	0		1	2	-50.00%	5	5	0.00%
<b>Violent Total:</b>	<b>5</b>	<b>2</b>	<b>150.00%</b>	<b>15</b>	<b>13</b>	<b>15.38%</b>	<b>56</b>	<b>65</b>	<b>-13.85%</b>
<b>Property</b>									
Burglary Residence	0	3		3	1	200.00%	7	8	-12.50%
Burglary Garage	0	0		1	0		2	1	100.00%
Burglary Commercial	0	2		2	1	100.00%	35	19	84.21%
Larceny	33	31	6.45%	114	80	42.50%	455	449	1.34%
Vehicle Theft	1	4	-75.00%	13	8	62.50%	52	29	79.31%
Arson	0	1		1	0		5	3	66.67%
<b>Property Total:</b>	<b>34</b>	<b>41</b>	<b>-17.07%</b>	<b>134</b>	<b>90</b>	<b>48.89%</b>	<b>556</b>	<b>509</b>	<b>9.23%</b>
<b>Preliminary Part 1 Crime Totals:</b>	<b>39</b>	<b>43</b>	<b>-9.30%</b>	<b>149</b>	<b>103</b>	<b>44.66%</b>	<b>612</b>	<b>574</b>	<b>6.62%</b>
<b>Current 7 Day Period:</b>	5/11/2014 - 5/17/2014			<b>Prior 7 Day Period:</b>			5/4/2014 - 5/10/2014		
<b>Current 28 Day Period:</b>	4/20/2014 - 5/17/2014			<b>Prior 28 Day Period:</b>			3/23/2014 - 4/19/2014		
<b>Current YTD Period:</b>	1/1/2014 - 5/17/2014			<b>Prior YTD Period:</b>			1/1/2013 - 5/17/2013		

Prepared by SPD Crime Analysis Office - Monday, May 19, 2014

With the exception of criminal homicides, this chart represents preliminary counts of the original Police Incident Reports. Full statistical analysis to determine the confidence level of this data has not been performed. In general, the preliminary incident counts are less than the crimes eventually reported on the UCR Crime Report. Further, the % change columns on the preliminary incident count differ from the percentage change on the UCR crime report, sometimes significantly.







**City of Spokane**  
**Downtown District (P8)**  
**Selected Crime Types**  
**5/11/14-5/17/14**

Prepared By:  
 Crime Analysis Unit  
 Spokane Police Department


**Legend**

**UCR Events**

-  Aggravated Assault
-  Burglary Residential
-  Arson
-  Burglary Commercial
-  Burglary Garage
-  Burglary Residential
-  Death-Homicide
-  Death-Homicide
-  Rape
-  Robbery Bank
-  Robbery Commercial
-  Robbery Person
-  Vehicle Prowling
-  Vehicle Theft



*For Additional Information on Incidents pertaining to an Area, Trend, or Pattern Contact Information Analysis*



THIS IS NOT A LEGAL DOCUMENT. The information shown on this map is compiled from various sources and is subject to constant revision. Information shown on this map should not be used to determine the location of facilities in relationship to property lines, section lines, streets, etc.

**SPokane Geographic Information System**

*Incidents Represent RMS Call Types  
 Points may indicate multiple incidents*

Sunday - Saturday

5/11/2014 TO 5/17/2014

SW - Downtown District (P8)



<b>Offense</b>	<b>Address</b>	<b>Reported Date</b>
<b>SPD8RS</b>		
ASSAULT-SUB BDLY HARM	W 1ST AV/S HOWARD ST	5/15/2014
ASSAULT-WEAPON	W 2ND AV/S MONROE ST	5/16/2014
ROBBERY	700 W RIVERSIDE AV	5/13/2014
ROBBERY	S BROWNE ST/W PACIFIC AV	5/15/2014
ROBBERY	400 W SPRAGUE AV	5/15/2014
VEH-PROWL	W 1ST AV/S WALL ST	5/11/2014
VEH-PROWL	N LINCOLN ST/W SPRAGUE AV	5/11/2014
VEH-PROWL	W 1ST AV/S MADISON ST	5/11/2014
VEH-PROWL	1200 W RIVERSIDE AV	5/12/2014
VEH-PROWL	400 S MAPLE ST	5/12/2014
VEH-PROWL	00 S WASHINGTON ST	5/13/2014
VEH-PROWL	300 W 2ND AV	5/13/2014
VEH-PROWL	W 2ND AV/S ADAMS ST	5/13/2014
VEH-PROWL	N RIVERPOINT BL/E SPOKANE FALLS BL	5/13/2014
VEH-PROWL	1000 W RIVERSIDE AV	5/14/2014
VEH-PROWL	N BERNARD ST/W SPRAGUE AV	5/14/2014
VEH-PROWL	1100 W 2ND AV	5/14/2014
VEH-PROWL	W 1ST AV/S MADISON ST	5/14/2014
VEH-PROWL	100 S POST ST	5/14/2014
VEH-PROWL	N BERNARD ST/W RIVERSIDE AV	5/14/2014
VEH-PROWL	N DIVISION ST/W MAIN AV	5/15/2014
VEH-PROWL	00 S POST ST	5/15/2014
VEH-PROWL	300 W SPRAGUE AV	5/15/2014
VEH-PROWL	N HOWARD ST/W RIVERSIDE AV	5/16/2014
VEH-PROWL	N BROWNE ST/W SPRAGUE AV	5/17/2014
VEH-PROWL	W 1ST AV/S HOWARD ST	5/17/2014
VEH-PROWL	600 W SPOKANE FALLS BL	5/17/2014
VEH-PROWL	S BROWNE ST/W PACIFIC AV	5/17/2014
VEH-THEFT	W 2ND AV/S WALL ST	5/11/2014

**For protection of victim privacy, the entire address on sexual assault crimes has been redacted.**