

SPOKANE POLICE DEPARTMENT

COMPSTAT REPORT CITYWIDE



Preliminary Incident Counts

Period Ending: Saturday, April 26, 2014

CHIEF OF POLICE
Frank Straub

Part 1 Crime Categories	7 Day Comparison			28 Day Comparison			YTD Comparison		
	Current	Prior	Percent	Current	Prior	Percent	Current	Prior	Percent
Violent									
Criminal Homicide	0	0		0	1		2	5	-60.00%
Rape	2	4	-50.00%	11	7	57.14%	34	56	-39.29%
Robbery - Commercial	1	2	-50.00%	4	7	-42.86%	26	17	52.94%
Robbery - Person	8	7	14.29%	23	31	-25.81%	126	136	-7.35%
Aggravated Assault - NonDV	6	9	-33.33%	27	27	0.00%	115	174	-33.91%
Aggravated Assault - DV	1	2	-50.00%	8	8	0.00%	57	83	-31.33%
***Two of the robbery incidents noted above were shoplift related									
Violent Total:	18	24	-25.00%	73	81	-9.88%	360	471	-23.57%
Property									
Burglary Residence	22	31	-29.03%	96	104	-7.69%	431	622	-30.71%
Burglary Garage	21	19	10.53%	77	64	20.31%	273	257	6.23%
Burglary Commercial	6	8	-25.00%	32	44	-27.27%	222	219	1.37%
Larceny	241	239	0.84%	912	843	8.19%	3466	3789	-8.52%
Vehicle Theft	43	50	-14.00%	179	172	4.07%	662	754	-12.20%
Arson	3	2	50.00%	7	1	600.00%	24	16	50.00%
Property Total:	336	349	-3.72%	1303	1228	6.11%	5078	5657	-10.24%
Preliminary Part 1 Crime Totals:	354	373	-5.09%	1376	1309	5.12%	5438	6128	-11.26%
Current 7 Day Period:	4/20/2014 - 4/26/2014			Prior 7 Day Period:	4/13/2014 - 4/19/2014				
Current 28 Day Period:	3/30/2014 - 4/26/2014			Prior 28 Day Period:	3/2/2014 - 3/29/2014				
Current YTD Period:	1/1/2014 - 4/26/2014			Prior YTD Period:	1/1/2013 - 4/26/2013				

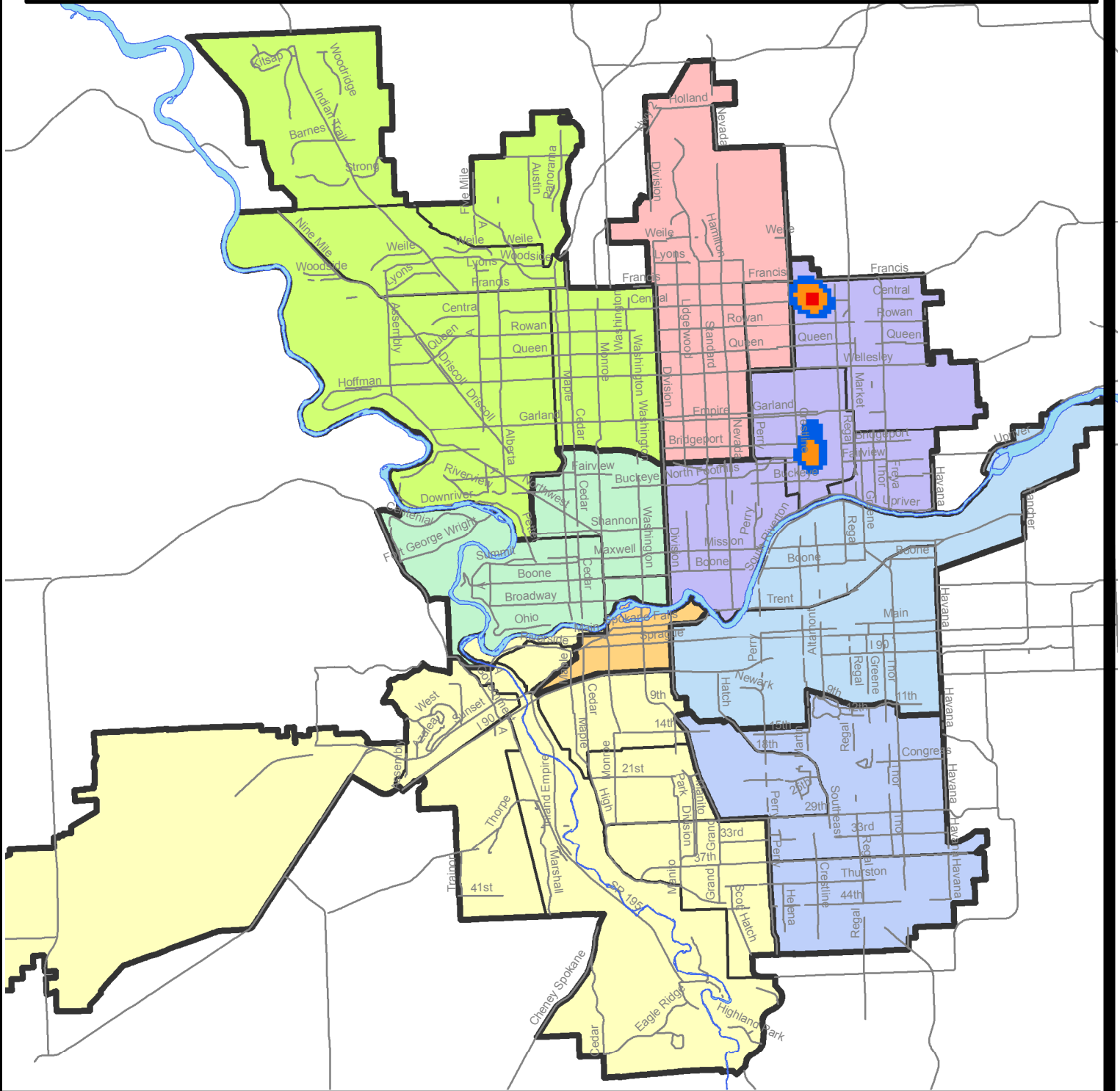
Prepared by SPD Crime Analysis Office - Monday, April 28, 2014

With the exception of criminal homicides, this chart represents preliminary counts of the original Police Incident Reports. Full statistical analysis to determine the confidence level of this data has not been performed. In general, the preliminary incident counts are less than the crimes eventually reported on the UCR Crime Report. Further, the % change columns on the preliminary incident count differ from the percentage change on the UCR crime report, sometimes significantly.

2014 preliminary incidents are reported following Uniform Crime Reporting standards of removing unfounded incidents from actual totals.



RESIDENTIAL BURGLARY HOT SPOT(S)



City of Spokane

Hot Spots

4/20/14-4/26/14

Prepared By:
Crime Analysis Unit
Spokane Police Department

Legend

- Low
- Medium
- High

Incidents Represent RMS Call Types
Points may indicate multiple incidents



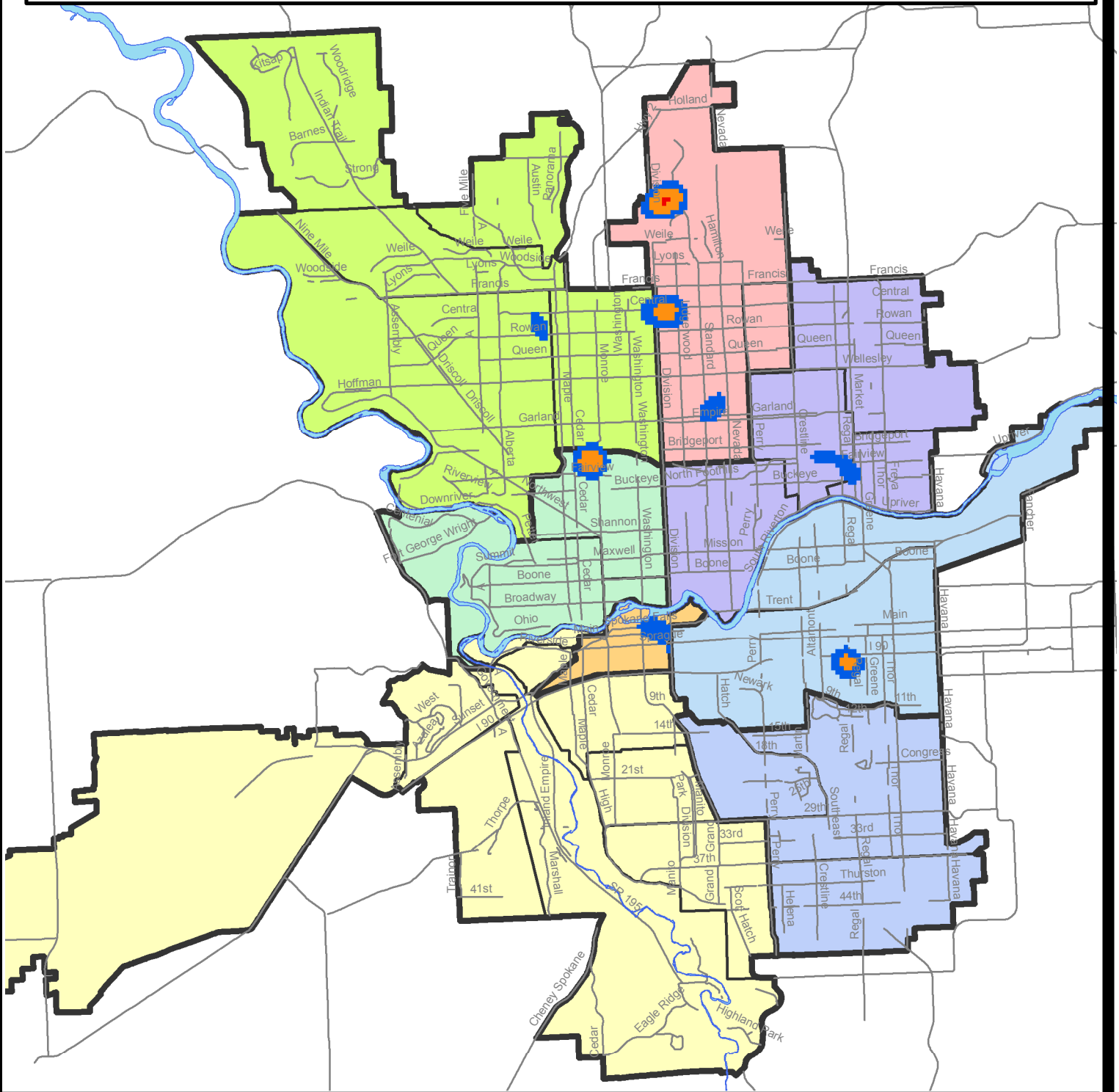
For Additional Information on
Incidents pertaining to an
Area, Trend, or Pattern
Contact Information Analysis

0 0.4 0.8 1.6 Miles



THIS IS NOT A LEGAL DOCUMENT:
The information shown on this map is compiled from various sources and is subject to constant revision. Information shown on this map should not be used to determine the location of facilities in relationship to property lines, section lines, streets, etc.

VEHICLE THEFT HOT SPOT(S)



City of Spokane

Hot Spots

4/20/14-4/26/14

Prepared By:
Crime Analysis Unit
Spokane Police Department

Legend

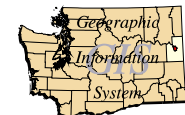
- Low
- Medium
- High

Incidents Represent RMS Call Types
Points may indicate multiple incidents



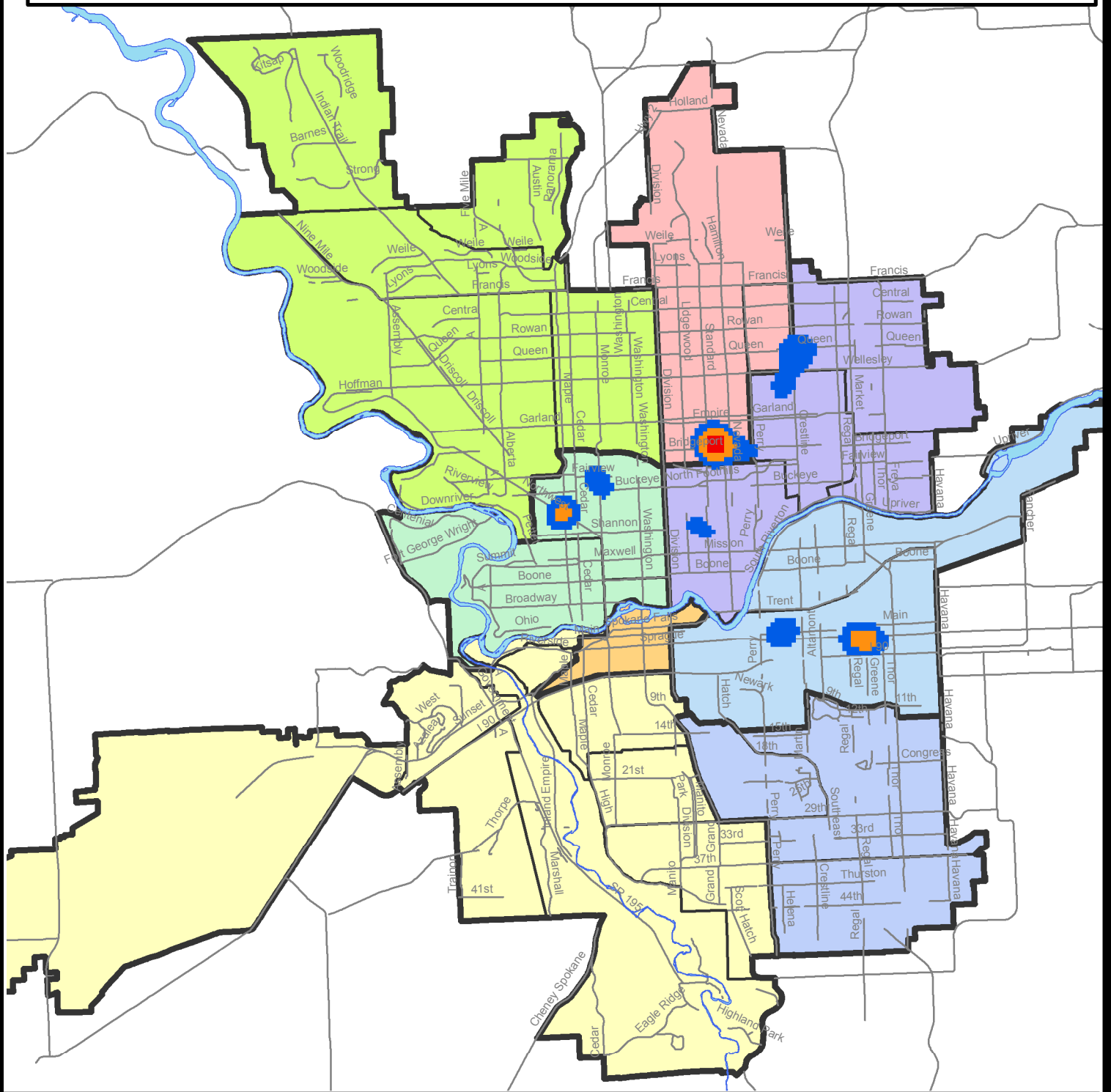
For Additional Information on
Incidents pertaining to an
Area, Trend, or Pattern
Contact Information Analysis

0 0.4 0.8 1.6 Miles



THIS IS NOT A LEGAL DOCUMENT:
The information shown on this map is compiled from various sources and is subject to constant revision. Information shown on this map should not be used to determine the location of facilities in relationship to property lines, section lines, streets, etc.

VEHICLE RECOVERY HOT SPOT(S)



City of Spokane

Hot Spots

4/20/14-4/26/14

Prepared By:
Crime Analysis Unit
Spokane Police Department

Legend

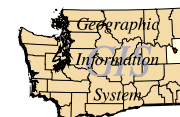
- Low
- Medium
- High

Incidents Represent RMS Call Types
Points may indicate multiple incidents



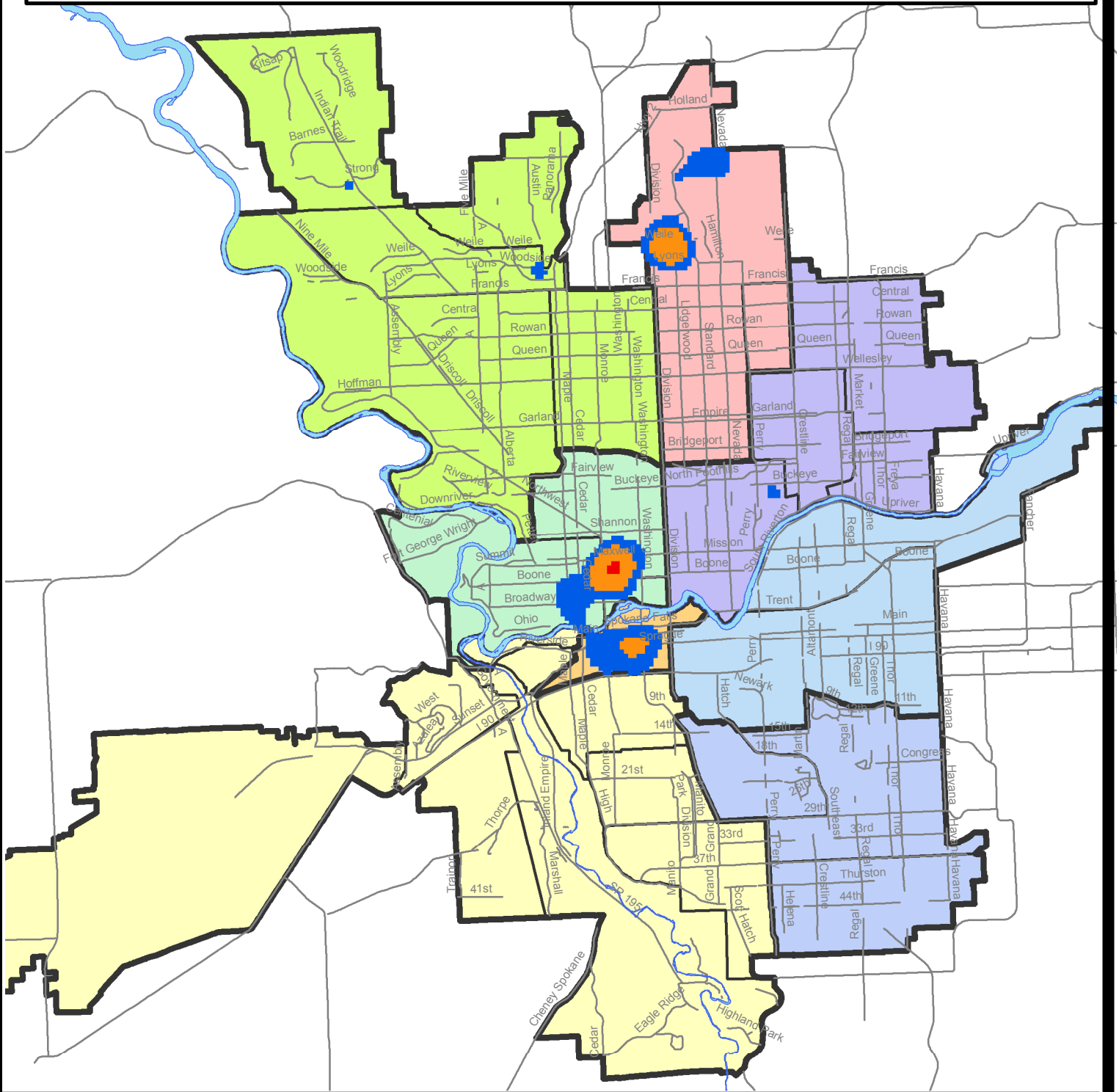
For Additional Information on
Incidents pertaining to an
Area, Trend, or Pattern
Contact Information Analysis

0 0.4 0.8 1.6 Miles



THIS IS NOT A LEGAL DOCUMENT:
The information shown on this map is compiled from various sources and is subject to constant revision. Information shown on this map should not be used to determine the location of facilities in relationship to property lines, section lines, streets, etc.

VEHICLE PROWLING HOT SPOT(S)



City of Spokane

Hot Spots

4/20/14-4/26/14

Prepared By:
Crime Analysis Unit
Spokane Police Department

Legend

- Low
- Medium
- High

Incidents Represent RMS Call Types
Points may indicate multiple incidents



For Additional Information on
Incidents pertaining to an
Area, Trend, or Pattern
Contact Information Analysis

0 0.4 0.8 1.6 Miles



THIS IS NOT A LEGAL DOCUMENT:
The information shown on this map is compiled from various sources and is subject to constant revision. Information shown on this map should not be used to determine the location of facilities in relationship to property lines, section lines, streets, etc.

SPOKANE POLICE DEPARTMENT



NORTH Police Service Area



PSA Commander

Captain Keith Cummings

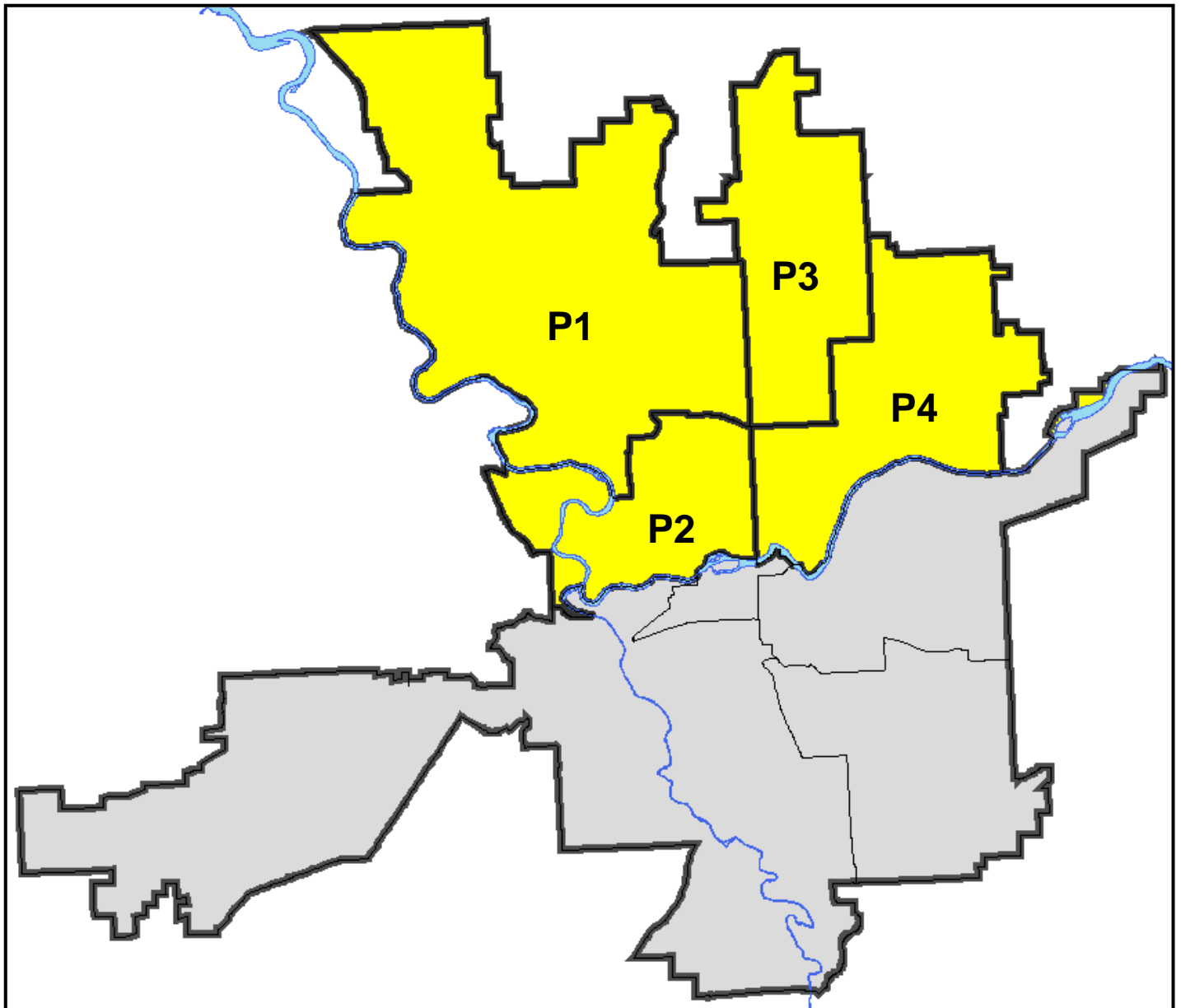
Period Ending: Saturday April 26, 2014

Northwest District (P1)

Central District (P2)

Neva-Wood District (P3)

Northeast District (P4)





North Police Service Area (P1, P2, P3 and P4)

Preliminary Incident Counts

Part 1 Crime Categories	7 Day Comparison			28 Day Comparison			YTD Comparison		
	Current	Prior	Percent	Current	Prior	Percent	Current	Prior	Percent
Violent									
Criminal Homicide	0	0		0	1		2	3	-33.33%
Rape	0	2		4	3	33.33%	17	38	-55.26%
Robbery - Commercial	1	1	0.00%	3	5	-40.00%	22	9	144.44%
Robbery - Person	6	5	20.00%	14	19	-26.32%	78	87	-10.34%
Aggravated Assault - NonDV	3	3	0.00%	13	14	-7.14%	66	109	-39.45%
Aggravated Assault - DV	1	0		5	2	150.00%	30	55	-45.45%
Violent Total:	11	11	0.00%	39	44	-11.36%	215	301	-28.57%
Property									
Burglary Residence	17	22	-22.73%	69	81	-14.81%	329	470	-30.00%
Burglary Garage	16	13	23.08%	52	44	18.18%	188	181	3.87%
Burglary Commercial	2	6	-66.67%	18	17	-5.00%	114	120	-5.00%
Larceny	160	149	7.38%	592	552	7.25%	2189	2446	-10.51%
Vehicle Theft	29	35	-17.14%	131	122	7.38%	472	520	-9.23%
Arson	3	2	50.00%	7	1	600.00%	19	12	58.33%
Property Total:	227	227	0.00%	869	817	6.36%	3311	3749	-11.68%

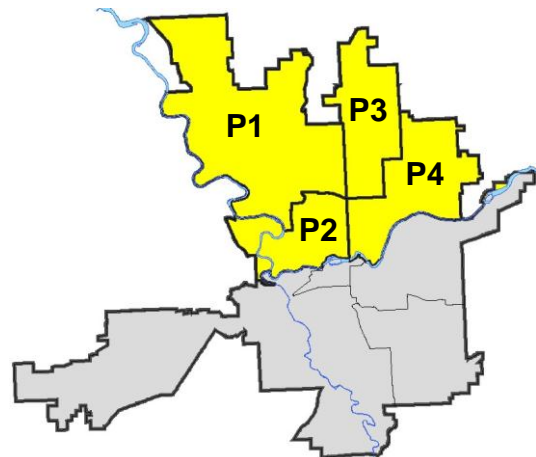
Preliminary Part 1 Crime Totals:	238	238	0.00%	908	861	5.46%	3526	4050	-12.94%
---	------------	------------	--------------	------------	------------	--------------	-------------	-------------	----------------

Current 7 Day Period: 4/20/2014 - 4/26/2014 **Prior 7 Day Period:** 4/13/2014 - 4/19/2014
Current 28 Day Period: 3/30/2014 - 4/26/2014 **Prior 28 Day Period:** 3/2/2014 - 3/29/2014
Current YTD Period: 1/1/2014 - 4/26/2014 **Prior YTD Period:** 1/1/2013 - 4/26/2013

Prepared by SPD Crime Analysis Office - Monday, April 28, 2014

With the exception of criminal homicides, this chart represents preliminary counts of the original Police Incident Reports. Full statistical analysis to determine the confidence level of this data has not been performed. In general, the preliminary incident counts are less than the crimes eventually reported on the UCR Crime Report. Further, the % change columns on the preliminary incident count differ from the percentage change on the UCR crime report, sometimes significantly.

2014 preliminary incidents are reported following Uniform Crime Reporting standards or removing unfounded incidents from actual totals.





NW - Northwest District (P1)

Preliminary Incident Counts

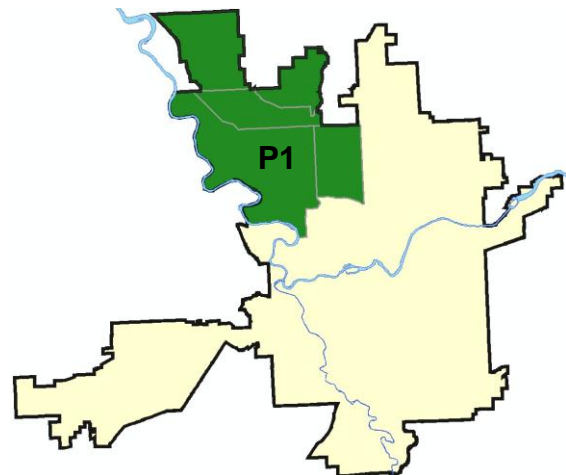
Part 1 Crime Categories	7 Day Comparison			28 Day Comparison			YTD Comparison		
	Current	Prior	Percent	Current	Prior	Percent	Current	Prior	Percent
Violent									
Criminal Homicide	0	0		0	0		0	2	
Rape	0	1		2	1	100.00%	4	8	-50.00%
Robbery - Commercial	0	1		1	1	0.00%	6	2	200.00%
Robbery - Person	1	1	0.00%	3	3	0.00%	15	15	0.00%
Aggravated Assault - NonDV	2	0		3	2	50.00%	13	12	8.33%
Aggravated Assault - DV	0	0		0	0		6	8	-25.00%
Violent Total:	3	3	0.00%	9	7	28.57%	44	47	-6.38%
Property									
Burglary Residence	6	2	200.00%	14	21	-33.33%	76	124	-38.71%
Burglary Garage	2	3	-33.33%	11	10	10.00%	47	52	-9.62%
Burglary Commercial	1	0		3	4	-25.00%	24	18	33.33%
Larceny	33	35	-5.71%	130	105	23.81%	446	513	-13.06%
Vehicle Theft	8	16	-50.00%	40	18	122.22%	100	89	12.36%
Arson	0	0		0	1		4	1	300.00%
Property Total:	50	56	-10.71%	198	159	24.53%	697	797	-12.55%
Preliminary Part 1 Crime Totals:	53	59	-10.17%	207	166	24.70%	741	844	-12.20%

Current 7 Day Period: 4/20/2014 - 4/26/2014 **Prior 7 Day Period:** 4/13/2014 - 4/19/2014
Current 28 Day Period: 3/30/2014 - 4/26/2014 **Prior 28 Day Period:** 3/2/2014 - 3/29/2014
Current YTD Period: 1/1/2014 - 4/26/2014 **Prior YTD Period:** 1/1/2013 - 4/26/2013

Prepared by SPD Crime Analysis Office - Monday, April 28, 2014

With the exception of criminal homicides, this chart represents preliminary counts of the original Police Incident Reports. Full statistical analysis to determine the confidence level of this data has not been performed. In general, the preliminary incident counts are less than the crimes eventually reported on the UCR Crime Report. Further, the % change columns on the preliminary incident count differ from the percentage change on the UCR crime report, sometimes significantly.

2014 preliminary incidents are reported following Uniform Crime Reporting standards of removing unfounded incidents from actual totals.



Sunday - Saturday

4/20/2014 TO 4/26/2014



NW - Northwest District (P1)

<u>Offense</u>	<u>Address</u>	<u>Reported Date</u>
<u>SPA1BS</u>		
BURGLARY-COMMERCIAL	3300 W INDIAN TRAIL RD	4/21/2014
VEH-PROWL	1800 W NORTHRIDGE CT	4/20/2014
VEH-PROWL	1800 W NORTHRIDGE CT	4/20/2014
VEH-PROWL	5200 W RIFLE CLUB CT	4/26/2014
VEH-THEFT	1800 W NORTHRIDGE CT	4/20/2014
<u>SPA1FM</u>		
BURGLARY-RESIDNTL	7800 N MILTON ST	4/23/2014
<u>SPA1IT</u>		
BURGLARY-RESIDNTL	6900 W IROQUOIS DR	4/26/2014
VEH-PROWL	8300 N PARKWAY DR	4/21/2014
VEH-PROWL	5000 W PROSPERITY LN	4/21/2014
<u>SPA1NH</u>		
ASSAULT-WEAPON	4400 N MAPLE ST	4/25/2014
BURGLARY-RESIDNTL	3900 N HOWARD ST	4/21/2014
BURGLARY-RESIDNTL	1300 W KIERNAN AV	4/22/2014
VEH-PROWL	400 W PROVIDENCE AV	4/21/2014
VEH-THEFT	00 W COURTLAND AV	4/20/2014
VEH-THEFT	200 W FRANKLIN CT	4/23/2014
VEH-THEFT PLATES/TABS	500 W GORDON AV	4/25/2014
<u>SPA1NW</u>		
ASSAULT-SUB BDLY HARM	2200 W WELLESLEY AV	4/22/2014
BURGLARY-GARAGE	4700 N ELM ST	4/22/2014
BURGLARY-GARAGE	3600 W PROVIDENCE AV	4/26/2014
BURGLARY-RESIDNTL	2200 W ROCKWELL AV	4/20/2014
BURGLARY-RESIDNTL	2200 W ROCKWELL AV	4/20/2014
ROBBERY	2500 W WELLESLEY AV	4/26/2014
VEH-PROWL	2700 W MIDWICK AV	4/21/2014
VEH-PROWL	3600 W HEROY AV	4/23/2014
VEH-PROWL	2700 W EVERETT AV	4/23/2014
VEH-PROWL	5100 N ELGIN ST	4/24/2014
VEH-PROWL	4300 N ASH ST	4/25/2014
VEH-THEFT	5400 N OAK ST	4/21/2014
VEH-THEFT	5100 N ASSEMBLY ST	4/22/2014
VEH-THEFT	3200 W MONTICELLO PL	4/23/2014
VEH-THEFT	5900 N CANNON ST	4/23/2014
VEH-THEFT	7100 N DESCHUTES DR	4/24/2014

For protection of victim privacy, the entire address on sexual assault crimes has been redacted.



NW - Central District (P2)

Preliminary Incident Counts

Part 1 Crime Categories	7 Day Comparison			28 Day Comparison			YTD Comparison		
	Current	Prior	Percent	Current	Prior	Percent	Current	Prior	Percent
Violent									
Criminal Homicide	0	0		0	1		1	1	0.00%
Rape	0	1		2	2	0.00%	8	11	-27.27%
Robbery - Commercial	1	0		1	1	0.00%	6	1	500.00%
Robbery - Person	4	2	100.00%	6	7	-14.29%	27	18	50.00%
Aggravated Assault - NonDV	0	2		5	5	0.00%	22	37	-40.54%
Aggravated Assault - DV	0	0		0	0		8	14	-42.86%
Violent Total:	5	5	0.00%	14	16	-12.50%	72	82	-12.20%
Property									
Burglary Residence	3	5	-40.00%	20	12	66.67%	77	98	-21.43%
Burglary Garage	4	2	100.00%	8	6	33.33%	33	41	-19.51%
Burglary Commercial	0	2		2	0		17	21	-19.05%
Larceny	35	32	9.38%	137	138	-0.72%	473	414	14.25%
Vehicle Theft	6	2	200.00%	18	22	-18.18%	84	114	-26.32%
Arson	2	2	0.00%	6	0		7	5	40.00%
Property Total:	50	45	11.11%	191	178	7.30%	691	693	-0.29%
Preliminary Part 1 Crime Totals:	55	50	10.00%	205	194	5.67%	763	775	-1.55%

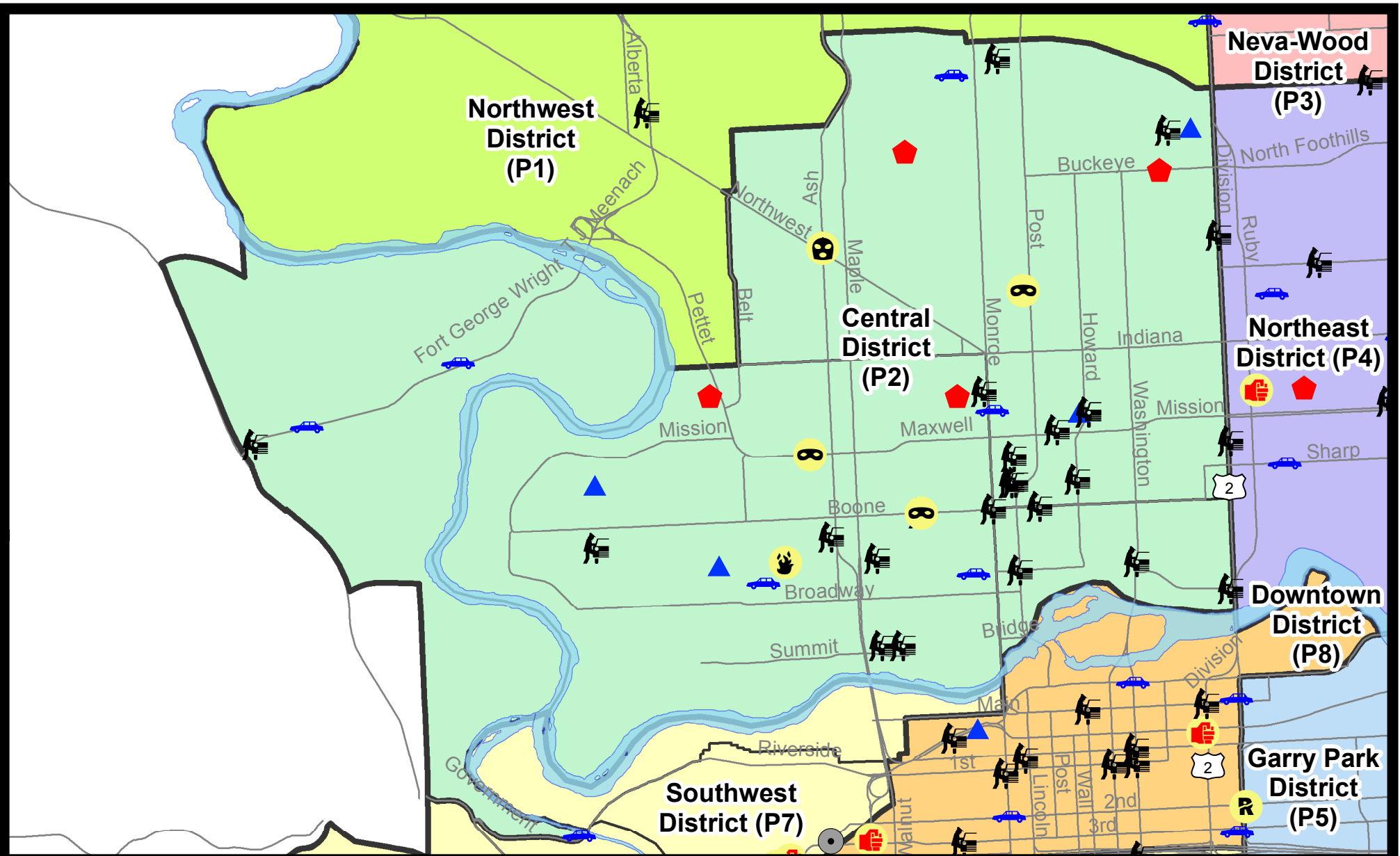
Current 7 Day Period: 4/20/2014 - 4/26/2014 **Prior 7 Day Period:** 4/13/2014 - 4/19/2014
Current 28 Day Period: 3/30/2014 - 4/26/2014 **Prior 28 Day Period:** 3/2/2014 - 3/29/2014
Current YTD Period: 1/1/2014 - 4/26/2014 **Prior YTD Period:** 1/1/2013 - 4/26/2013

Prepared by SPD Crime Analysis Office - Monday, April 28, 2014

With the exception of criminal homicides, this chart represents preliminary counts of the original Police Incident Reports. Full statistical analysis to determine the confidence level of this data has not been performed. In general, the preliminary incident counts are less than the crimes eventually reported on the UCR Crime Report. Further, the % change columns on the preliminary incident count differ from the percentage change on the UCR crime report, sometimes significantly.

2014 preliminary incidents are reported following Uniform Crime Reporting standards of removing unfounded incidents from actual totals.





City of Spokane
Central District (P2)
Selected
Crime Types
4/20/14-4/26/14
 Prepared By:
 Crime Analysis Unit
 Spokane Police Department


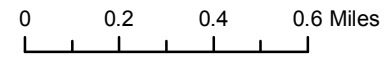
Legend

UCR Events

-  Aggravated Assault
-  Arson
-  Burglary Commercial
-  Burglary Garage
-  Burglary Residential
-  Death-Homicide
-  Rape
-  Robbery Bank
-  Robbery Commercial
-  Robbery Person
-  Vehicle Prowling
-  Vehicle Theft



*For Additional Information on Incidents
 pertaining to an Area, Trend, or Pattern
 Contact Information Analysis*



*Incidents Represent RMS Call Types
 Points may indicate multiple incidents*

THIS IS NOT A LEGAL DOCUMENT.
 The information shown on this map is compiled
 from various sources and is subject to constant
 revision. Information shown on this map should
 not be used to determine the location of facilities in
 relationship to property lines, section lines,
 streets, etc.

Sunday - Saturday

4/20/2014 TO 4/26/2014



NW Central District (P2)

<u>Offense</u>	<u>Address</u>	<u>Reported Date</u>
<u>SPA2EG</u>		
ARSON	1300 W CARLISLE AV	4/25/2014
BURGLARY-GARAGE	2900 N ATLANTIC ST	4/20/2014
BURGLARY-GARAGE	600 W SPOFFORD AV	4/25/2014
BURGLARY-RESIDENTIAL	1300 W CLEVELAND AV	4/20/2014
ROBBERY	800 W MANSFIELD AV	4/21/2014
ROBBERY	900 W MAXWELL AV	4/23/2014
ROBBERY-COMMERCIAL	1700 W NORTHWEST BL	4/26/2014
VEH-PROWL	3300 N LINCOLN ST	4/20/2014
VEH-PROWL	700 W MAXWELL AV	4/20/2014
VEH-PROWL	W BOONE AV/N POST ST	4/21/2014
VEH-PROWL	200 W WAVERLY PL	4/22/2014
VEH-PROWL	2400 N DIVISION ST	4/23/2014
VEH-PROWL	1400 N LINCOLN ST	4/24/2014
VEH-PROWL	N HOWARD ST/W SHARP AV	4/26/2014
VEH-PROWL	W BOONE AV/N MONROE ST	4/26/2014
VEH-PROWL	N LINCOLN ST/W SHARP AV	4/26/2014
VEH-PROWL	900 W SHARP AV	4/26/2014
VEH-PROWL	1600 N HOWARD ST	4/26/2014
VEH-THEFT	3200 N MADISON ST	4/24/2014
VEH-THEFT	3200 N MADISON ST	4/24/2014
VEH-THEFT	1600 N MONROE ST	4/26/2014
<u>SPA2RS</u>		
VEH-PROWL	900 N WASHINGTON ST	4/25/2014
VEH-PROWL	800 N DIVISION ST	4/25/2014
VEH-PROWL	N LINCOLN ST/W MALLON AV	4/26/2014
<u>SPA2WC</u>		
ARSON	1000 N ELM ST	4/26/2014
BURGLARY-FENCED AREA	2200 W BROADWAY AV	4/21/2014
BURGLARY-GARAGE	2800 W SINTO AV	4/21/2014
BURGLARY-GARAGE	2200 W DEAN AV	4/22/2014
BURGLARY-RESIDENTIAL	1100 W AUGUSTA AV	4/20/2014
BURGLARY-RESIDENTIAL	1700 N WEST POINT RD	4/24/2014
ROBBERY	1300 W BOONE AV	4/23/2014
ROBBERY	1800 W MAXWELL AV	4/24/2014
VEH-PROWL	1700 W GARDNER AV	4/21/2014
VEH-PROWL	1700 N MONROE ST	4/22/2014
VEH-PROWL	1500 W DEAN AV	4/24/2014
VEH-PROWL	1500 W HIGHLINE LN	4/24/2014
VEH-PROWL	1300 W BOONE AV	4/24/2014
VEH-PROWL	1400 W HIGHLINE LN	4/26/2014
VEH-THEFT	2000 W MALLON AV	4/26/2014

SPA2WH

For protection of victim privacy, the entire address on sexual assault crimes has been redacted.

<u>Offense</u>	<u>Address</u>	<u>Reported Date</u>
VEH-PROWL	4300 W FORT GEORGE WRIGHT DR	4/21/2014
VEH-THEFT	4100 W FORT GEORGE WRIGHT DR	4/21/2014
VEH-THEFT	3400 W FORT GEORGE WRIGHT DR	4/24/2014

For protection of victim privacy, the entire address on sexual assault crimes has been redacted.



NE - Neva-Wood District (P3)

Preliminary Incident Counts

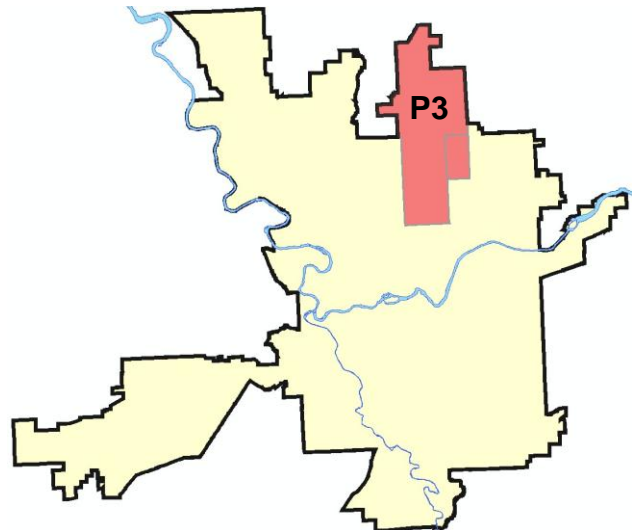
Part 1 Crime Categories	7 Day Comparison			28 Day Comparison			YTD Comparison		
	Current	Prior	Percent	Current	Prior	Percent	Current	Prior	Percent
Violent									
Criminal Homicide	0	0		0	0		0	0	
Rape	0	0		0	0		3	12	-75.00%
Robbery - Commercial	0	0		1	1	0.00%	7	1	600.00%
Robbery - Person	0	1		3	3	0.00%	18	30	-40.00%
Aggravated Assault - NonDV	0	0		1	2	-50.00%	14	36	-61.11%
Aggravated Assault - DV	1	0		1	2	-50.00%	6	16	-62.50%
Violent Total:	1	1	0.00%	6	8	-25.00%	48	95	-49.47%
Property									
Burglary Residence	1	7	-85.71%	12	22	-45.45%	76	111	-31.53%
Burglary Garage	9	7	28.57%	24	16	50.00%	68	52	30.77%
Burglary Commercial	1	1	0.00%	5	5	0.00%	33	36	-8.33%
Larceny	58	54	7.41%	194	178	8.99%	760	897	-15.27%
Vehicle Theft	7	14	-50.00%	38	43	-11.63%	150	183	-18.03%
Arson	0	0		0	0		0	2	
Property Total:	76	83	-8.43%	273	264	3.41%	1087	1281	-15.14%
Preliminary Part 1 Crime Totals:	77	84	-8.33%	279	272	2.57%	1135	1376	-17.51%

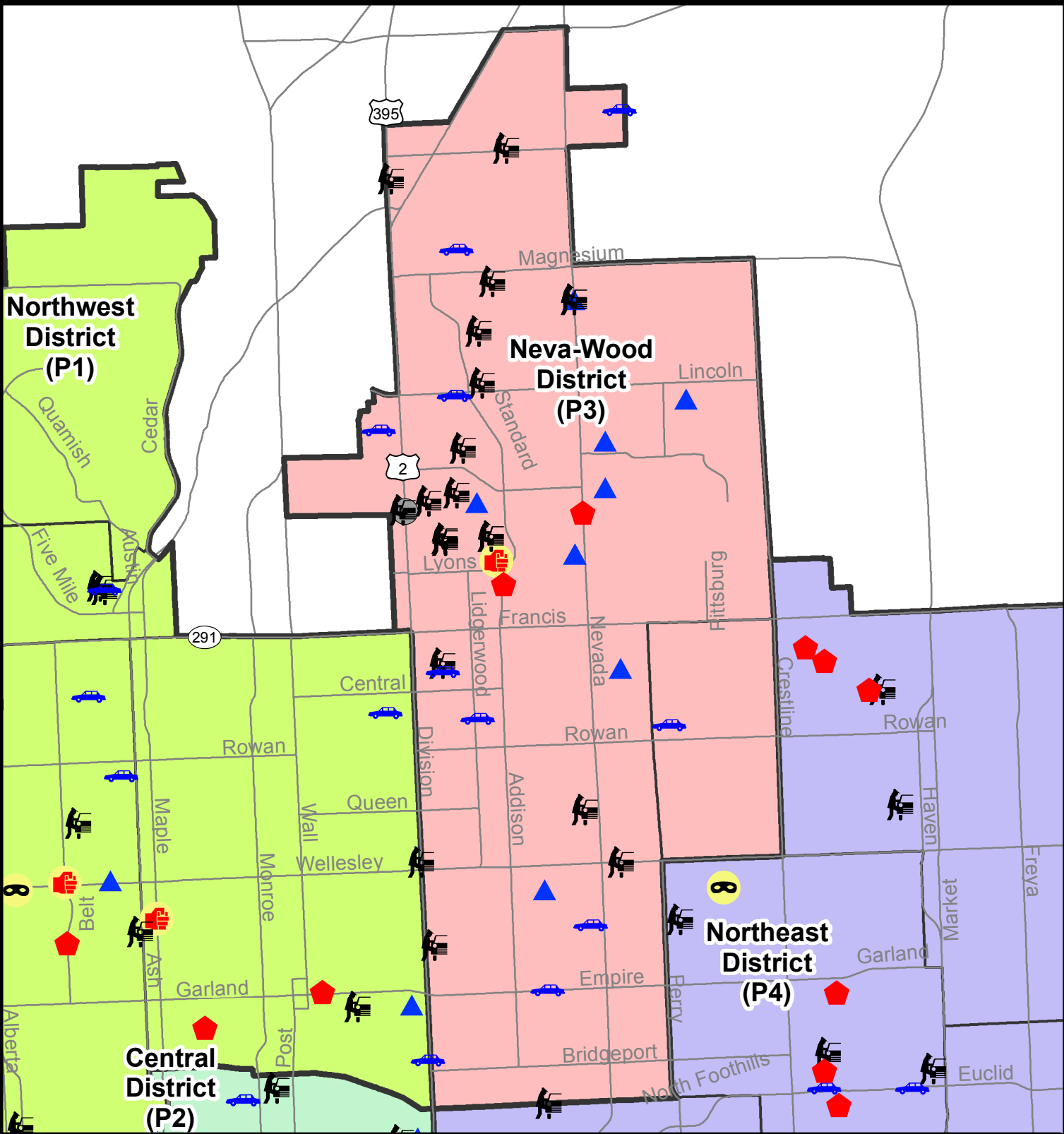
Current 7 Day Period: 4/20/2014 - 4/26/2014 **Prior 7 Day Period:** 4/13/2014 - 4/19/2014
Current 28 Day Period: 3/30/2014 - 4/26/2014 **Prior 28 Day Period:** 3/2/2014 - 3/29/2014
Current YTD Period: 1/1/2014 - 4/26/2014 **Prior YTD Period:** 1/1/2013 - 4/26/2013

Prepared by SPD Crime Analysis Office - Monday, April 28, 2014

With the exception of criminal homicides, this chart represents preliminary counts of the original Police Incident Reports. Full statistical analysis to determine the confidence level of this data has not been performed. In general, the preliminary incident counts are less than the crimes eventually reported on the UCR Crime Report. Further, the % change columns on the preliminary incident count differ from the percentage change on the UCR crime report, sometimes significantly.

2014 preliminary incidents are reported following Uniform Crime Reporting standards of removing unfounded incidents from actual totals.





City of Spokane
Neva-Wood District (P3)
Selected Crime Types
4/20/14-4/26/14
 Prepared By:
Crime Analysis Unit
Spokane Police Department

Legend

Aggravated Assault	Burglary Residential	Robbery Commercial
Arson	Death-Homicide	Robbery Person
Burglary Commercial	Rape	Vehicle Prowling
Burglary Garage	Robbery Bank	Vehicle Theft

*Incidents Represent RMS Call Types
 Points may indicate multiple incidents*

SPokane Police

For Additional Information on Incidents pertaining to an Area, Trend, or Pattern Contact Information Analysis

0 0.2 0.4 0.6 0.8 Miles

Geographic Information System

SPokane

THIS IS NOT A LEGAL DOCUMENT:
 The information shown on this map is compiled from various sources and is subject to constant revision. Information shown on this map should not be used to determine the location of facilities in relationship to property lines, section lines, streets, etc.

Sunday - Saturday

4/20/2014 TO 4/26/2014



NE - Neva-Wood District (P3)

<u>Offense</u>	<u>Address</u>	<u>Reported Date</u>
<u>SPB3NL</u>		
ASSAULT-WEAPON	6900 N WISCOMB ST	4/21/2014
BURGLARY-COMMERCIAL	7100 N DIVISION ST	4/22/2014
BURGLARY-FENCED AREA	1100 E SANSON AV	4/20/2014
BURGLARY-GARAGE	8400 N NEVADA ST	4/20/2014
BURGLARY-GARAGE	300 E WEILE AV	4/20/2014
BURGLARY-GARAGE	1000 E SHARPSBURG AV	4/22/2014
BURGLARY-GARAGE	1200 E BISMARCK AV	4/22/2014
BURGLARY-GARAGE	1100 E COZZA DR	4/23/2014
BURGLARY-GARAGE	900 E BEACON AV	4/25/2014
BURGLARY-GARAGE	900 E BEACON AV	4/25/2014
BURGLARY-GARAGE	600 E PRINCETON AV	4/25/2014
BURGLARY-GARAGE	1700 E LINCOLN RD	4/25/2014
BURGLARY-RESIDNTL	6600 N ADDISON ST	4/25/2014
VEH-PROWL	00 E WEILE AV	4/20/2014
VEH-PROWL	7900 N MANASSAS CT	4/21/2014
VEH-PROWL	8400 N NEVADA ST	4/21/2014
VEH-PROWL	400 E STONEWALL AV	4/21/2014
VEH-PROWL	200 E ASTOR DR	4/21/2014
VEH-PROWL	7000 N COLTON ST	4/22/2014
VEH-PROWL	7000 N COLTON ST	4/22/2014
VEH-PROWL	7000 N COLTON ST	4/22/2014
VEH-PROWL	7000 N WISCOMB ST	4/22/2014
VEH-PROWL	500 E SHILOH HILLS DR	4/22/2014
VEH-PROWL	1100 E WELLESLEY AV	4/23/2014
VEH-PROWL	100 E DALKE AV	4/23/2014
VEH-PROWL	4700 N DIVISION ST	4/23/2014
VEH-PROWL	900 E QUEEN AV	4/24/2014
VEH-PROWL	7400 N LIDGERWOOD ST	4/24/2014
VEH-PROWL	9400 N DIVISION ST	4/24/2014
VEH-PROWL	7000 N WISCOMB ST	4/25/2014
VEH-PROWL	600 E HOLLAND AV	4/25/2014
VEH-PROWL	8400 N NEVADA ST	4/25/2014
VEH-THEFT	7600 N DIVISION ST	4/21/2014
VEH-THEFT	200 E LINCOLN RD	4/21/2014
VEH-THEFT	600 E EMPIRE AV	4/21/2014
VEH-THEFT	300 E JOSEPH AV	4/22/2014
VEH-THEFT	1200 E WESTVIEW CT	4/23/2014
VEH-THEFT	6000 N MAYFAIR ST	4/25/2014
VEH-THEFT AUTO PARTS	E FRANCIS AV/N PERRY ST	4/20/2014
VEH-THEFT AUTO PARTS	8800 N HILL N DALE ST	4/21/2014
VEH-THEFT AUTO PARTS	9200 N COLTON ST	4/21/2014
VEH-THEFT PLATES/TABS	1200 E DECATUR AV	4/25/2014

For protection of victim privacy, the entire address on sexual assault crimes has been redacted.

Offense**Address****Reported Date****SPB3WH**

BURGLARY-FENCED AREA	1500 E DALKE AV	4/21/2014
VEH-THEFT	1500 E NEBRASKA AV	4/26/2014



NE - Northeast District (P4)

Preliminary Incident Counts

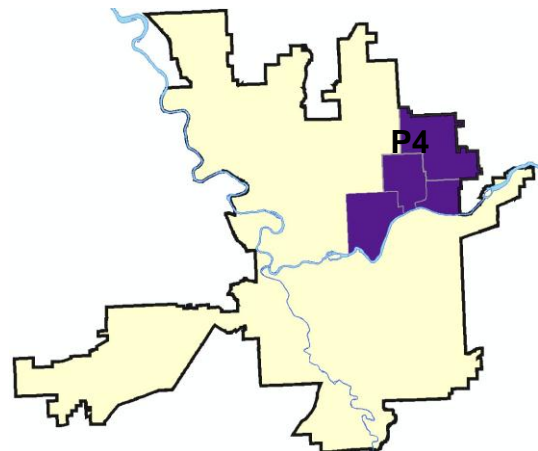
Part 1 Crime Categories	7 Day Comparison			28 Day Comparison			YTD Comparison		
	Current	Prior	Percent	Current	Prior	Percent	Current	Prior	Percent
Violent									
Criminal Homicide	0	0		0	0		1	0	
Rape	0	0		0	0		2	7	-71.43%
Robbery - Commercial	0	0		0	2		3	5	-40.00%
Robbery - Person	1	1	0.00%	2	6	-66.67%	18	24	-25.00%
Aggravated Assault - NonDV	1	1	0.00%	4	5	-20.00%	17	24	-29.17%
Aggravated Assault - DV	0	0		4	0		10	17	-41.18%
Violent Total:	2	2	0.00%	10	13	-23.08%	51	77	-33.77%
Property									
Burglary Residence	7	8	-12.50%	23	26	-11.54%	100	137	-27.01%
Burglary Garage	1	1	0.00%	9	12	-25.00%	40	36	11.11%
Burglary Commercial	0	3		8	8	0.00%	40	45	-11.11%
Larceny	34	28	21.43%	131	131	0.00%	510	622	-18.01%
Vehicle Theft	8	3	166.67%	35	39	-10.26%	138	134	2.99%
Arson	1	0		1	0		8	4	100.00%
Property Total:	51	43	18.60%	207	216	-4.17%	836	978	-14.52%
Preliminary Part 1 Crime Totals:	53	45	17.78%	217	229	-5.24%	887	1055	-15.92%

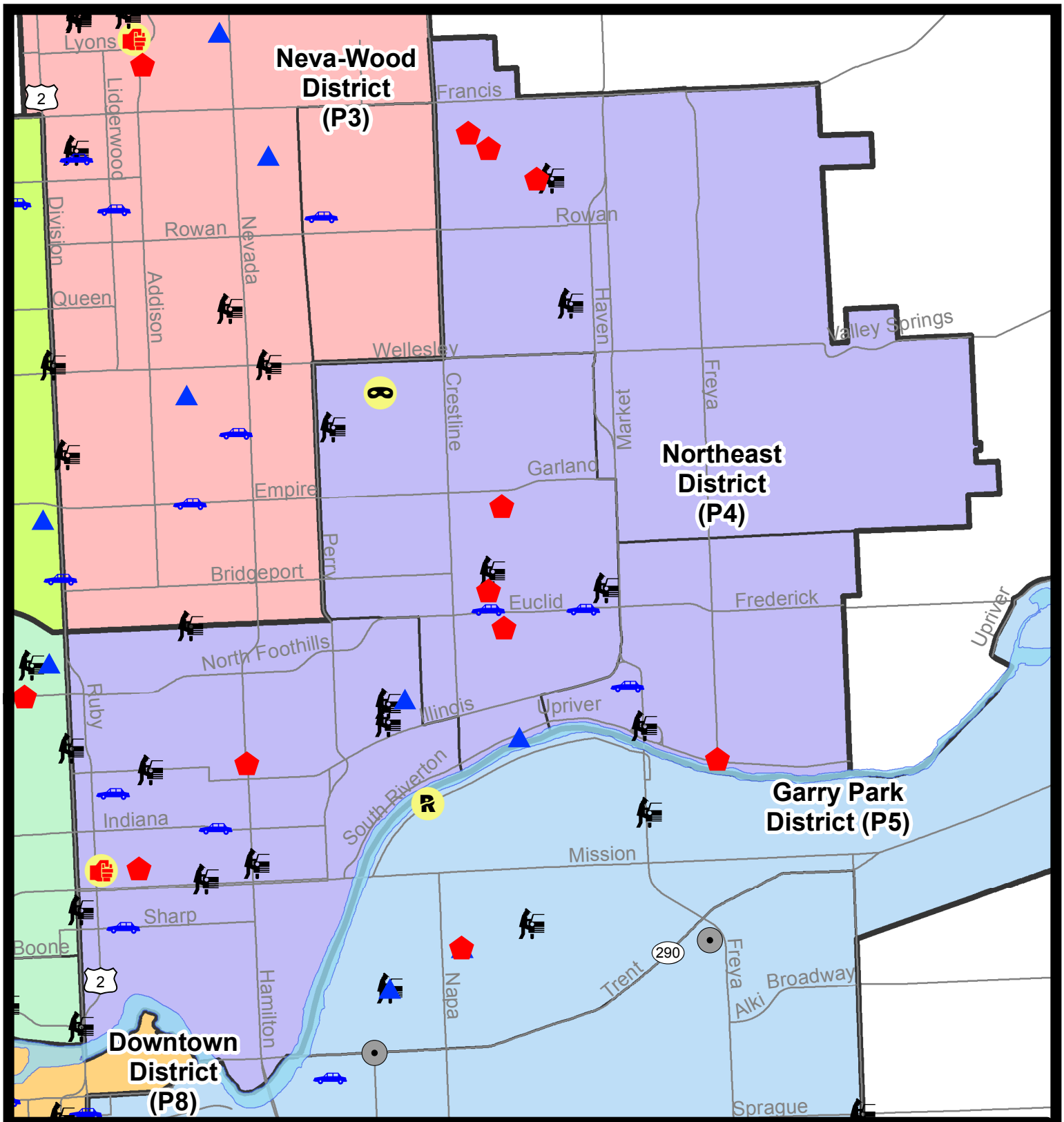
Current 7 Day Period: 4/20/2014 - 4/26/2014 **Prior 7 Day Period:** 4/13/2014 - 4/19/2014
Current 28 Day Period: 3/30/2014 - 4/26/2014 **Prior 28 Day Period:** 3/2/2014 - 3/29/2014
Current YTD Period: 1/1/2014 - 4/26/2014 **Prior YTD Period:** 1/1/2013 - 4/26/2013

Prepared by SPD Crime Analysis Office - Monday, April 28, 2014

With the exception of criminal homicides, this chart represents preliminary counts of the original Police Incident Reports. Full statistical analysis to determine the confidence level of this data has not been performed. In general, the preliminary incident counts are less than the crimes eventually reported on the UCR Crime Report. Further, the % change columns on the preliminary incident count differ from the percentage change on the UCR crime report, sometimes significantly.

2014 preliminary incidents are reported following Uniform Crime Reporting standards of removing unfounded incidents from actual totals.





City of Spokane
Northeast District (P4)
Selected Crime Types
4/20/14-4/26/14
 Prepared By:
Crime Analysis Unit
Spokane Police Department

Legend

Burglary Residential	Robbery Commercial
Aggravated Assault	Robbery Person
Death-Homicide	Vehicle Prowling
Arson	Vehicle Theft
Burglary Commercial	Robbery Bank
Burglary Garage	

*Incidents Represent RMS Call Types
 Points may indicate multiple incidents*

SPokane POLICE

For Additional Information on Incidents pertaining to an Area, Trend, or Pattern Contact Information Analysis

0 0.2 0.4 0.6 Miles

Geographic Information System

N
E
S
W

SPokane

THIS IS NOT A LEGAL DOCUMENT:
 The information shown on this map is compiled from various sources and is subject to constant revision. Information shown on this map should not be used to determine the location of facilities in relationship to property lines, section lines, streets, etc.

Sunday - Saturday

4/20/2014 TO 4/26/2014



NE - Northeast District (P4)

<u>Offense</u>	<u>Address</u>	<u>Reported Date</u>
<u>SPB4BE</u>		
BURGLARY-RESIDNTL	2400 E PROVIDENCE AV	4/21/2014
BURGLARY-RESIDNTL	3300 N STONE ST	4/26/2014
ROBBERY	1700 E HEROY AV	4/24/2014
VEH-PROWL	1500 E RICH AV	4/21/2014
VEH-PROWL	2300 E BRIDGEPORT AV	4/23/2014
VEH-THEFT	E EUCLID AV/N REGAL ST	4/20/2014
VEH-THEFT	E HEROY AV/N PITTSBURG ST	4/22/2014
VEH-THEFT	2300 E EUCLID AV	4/24/2014
<u>SPB4HI</u>		
ARSON	2900 E OLYMPIC AV	4/22/2014
BURGLARY-RESIDNTL	2300 E DALKE AV	4/20/2014
BURGLARY-RESIDNTL	2400 E BISMARCK AV	4/24/2014
BURGLARY-RESIDNTL	2700 E COLUMBIA AV	4/26/2014
VEH-PROWL	2800 E COLUMBIA AV	4/21/2014
VEH-PROWL	E OLYMPIC AV/N REGAL ST	4/22/2014
<u>SPB4LO</u>		
ASSAULT-WEAPON	100 E AUGUSTA AV	4/24/2014
BURGLARY-GARAGE	2600 N MAGNOLIA ST	4/23/2014
BURGLARY-RESIDNTL	2200 N HAMILTON ST	4/23/2014
VEH-PROWL	N ASTOR ST/E MONTGOMERY AV	4/21/2014
VEH-PROWL	900 E AUGUSTA AV	4/21/2014
VEH-PROWL	1700 E MARIETTA AV	4/23/2014
VEH-PROWL	E JACKSON AV/N PITTSBURG ST	4/23/2014
VEH-PROWL	600 E MISSION AV	4/23/2014
VEH-THEFT	200 E ERMINA AV	4/20/2014
VEH-THEFT	200 E SHARP AV	4/24/2014
VEH-THEFT	700 E INDIANA AV	4/25/2014
VEH-THEFT	1200 E MISSION AV	4/26/2014
<u>SPB4MI</u>		
BURGLARY-RESIDNTL	2100 N FREYA ST	4/21/2014
VEH-PROWL	3200 E CARLISLE AV	4/21/2014
VEH-THEFT	3100 E MARIETTA AV	4/21/2014

SPOKANE POLICE DEPARTMENT



SOUTH **Police Service Area**



PSA Commander

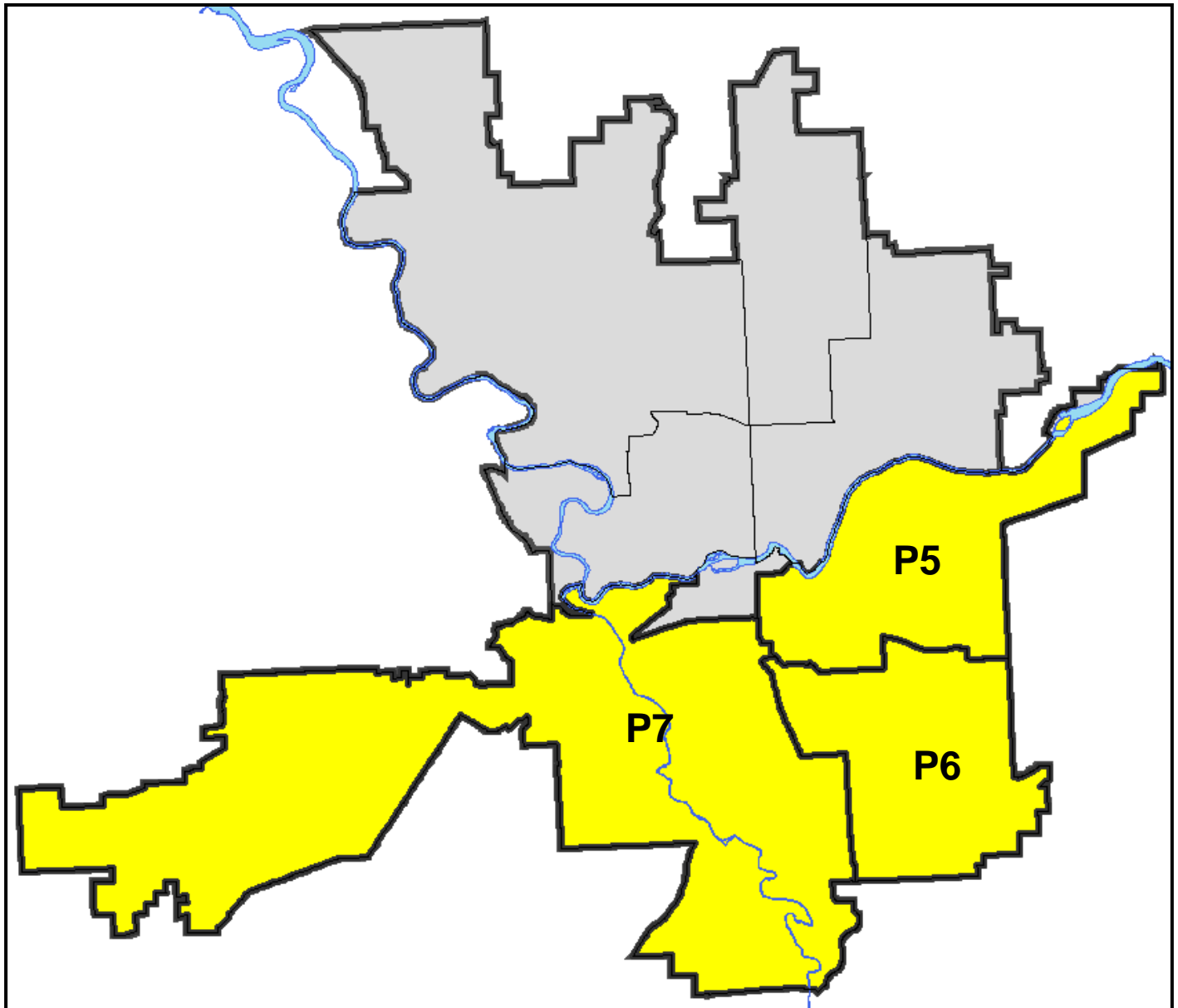
Captain Dave Richards

Period Ending: Saturday April 26, 2014

Garry Park District (P5)

Southeast District (P6)

Southwest District (P7)





South Police Service Area (P5, P6 and P7)

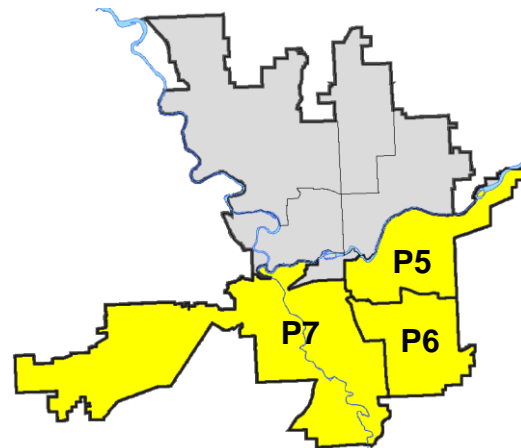
Preliminary Incident Counts

Part 1 Crime Categories	7 Day Comparison			28 Day Comparison			YTD Comparison		
	Current	Prior	Percent	Current	Prior	Percent	Current	Prior	Percent
Violent									
Criminal Homicide	0	0		0	0		0	2	
Rape	2	2	0.00%	6	3	100.00%	13	15	-13.33%
Robbery - Commercial	0	0		0	1		2	7	-71.43%
Robbery - Person	1	1	0.00%	2	9	-77.78%	30	30	0.00%
Aggravated Assault - NonDV	1	4	-75.00%	9	6	50.00%	31	41	-24.39%
Aggravated Assault - DV	0	1		2	5	-60.00%	23	23	0.00%
Violent Total:	4	8	-50.00%	19	24	-20.83%	99	118	-16.10%
Property									
Burglary Residence	5	9	-44.44%	26	21	23.81%	98	146	-32.88%
Burglary Garage	4	6	-33.33%	24	20	20.00%	83	75	10.67%
Burglary Commercial	4	2	100.00%	14	21	-8.54%	75	82	-8.54%
Larceny	60	64	-6.25%	235	206	14.08%	916	962	-4.78%
Vehicle Theft	10	12	-16.67%	40	35	14.29%	146	207	-29.47%
Arson	0	0		0	0		1	3	-66.67%
Property Total:	83	93	-10.75%	339	303	11.88%	1319	1475	-10.58%
Preliminary Part 1 Crime Totals:	87	101	-13.86%	358	327	9.48%	1418	1593	-10.99%
Current 7 Day Period:	4/20/2014 - 4/26/2014			Prior 7 Day Period:	4/13/2014 - 4/19/2014				
Current 28 Day Period:	3/30/2014 - 4/26/2014			Prior 28 Day Period:	3/2/2014 - 3/29/2014				
Current YTD Period:	1/1/2014 - 4/26/2014			Prior YTD Period:	1/1/2013 - 4/26/2013				

Prepared by SPD Crime Analysis Office - Monday, April 28, 2014

With the exception of criminal homicides, this chart represents preliminary counts of the original Police Incident Reports. Full statistical analysis to determine the confidence level of this data has not been performed. In general, the preliminary incident counts are less than the crimes eventually reported on the UCR Crime Report. Further, the % change columns on the preliminary incident count differ from the percentage change on the UCR crime report, sometimes significantly.

2014 preliminary incidents are reported following Uniform Crime Reporting standards or removing unfounded incidents from actual totals.





SE - South Central District (P5)

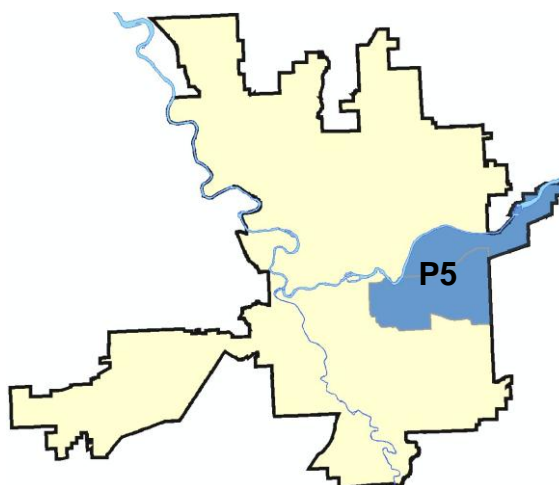
Preliminary Incident Counts

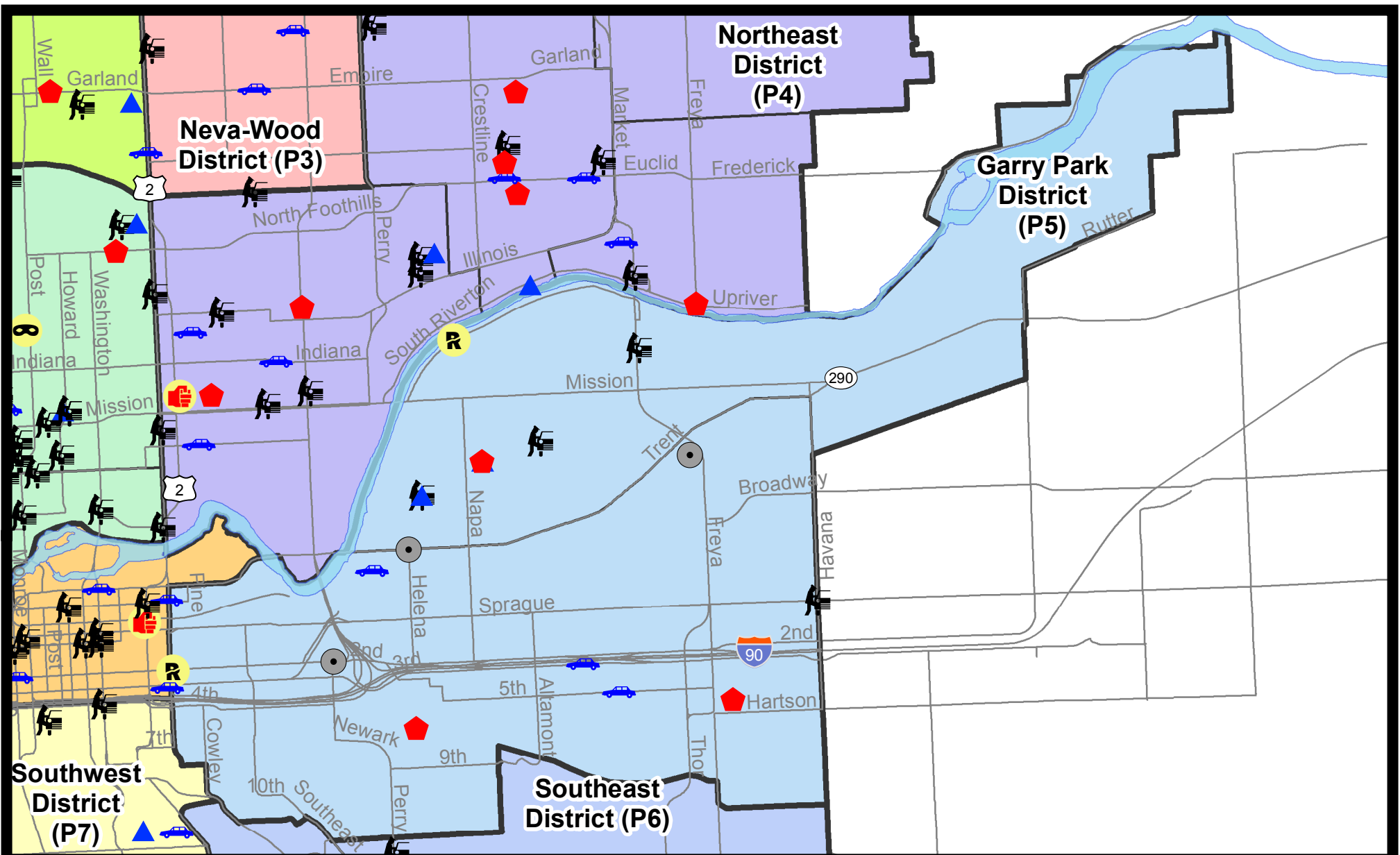
Part 1 Crime Categories	7 Day Comparison			28 Day Comparison			YTD Comparison		
	Current	Prior	Percent	Current	Prior	Percent	Current	Prior	Percent
Violent									
Criminal Homicide	0	0		0	0		0	2	
Rape	2	2	0.00%	5	3	66.67%	11	5	120.00%
Robbery - Commercial	0	0		0	0		0	1	
Robbery - Person	0	1		1	8	-87.50%	15	16	-6.25%
Aggravated Assault - NonDV	0	1		3	3	0.00%	17	18	-5.56%
Aggravated Assault - DV	0	1		2	3	-33.33%	12	11	9.09%
Violent Total:	2	5	-60.00%	11	17	-35.29%	55	53	3.77%
Property									
Burglary Residence	3	3	0.00%	9	7	28.57%	32	58	-44.83%
Burglary Garage	1	5	-80.00%	11	8	37.50%	37	19	94.74%
Burglary Commercial	3	0		9	13	-30.77%	51	39	30.77%
Larceny	23	36	-36.11%	104	90	15.56%	393	330	19.09%
Vehicle Theft	3	4	-25.00%	14	16	-12.50%	55	107	-48.60%
Arson	0	0		0	0		1	1	0.00%
Property Total:	33	48	-31.25%	147	134	9.70%	569	554	2.71%
Preliminary Part 1 Crime Totals:	35	53	-33.96%	158	151	4.64%	624	607	2.80%
	Current 7 Day Period: 4/20/2014 - 4/26/2014			Prior 7 Day Period: 4/13/2014 - 4/19/2014					
	Current 28 Day Period: 3/30/2014 - 4/26/2014			Prior 28 Day Period: 3/2/2014 - 3/29/2014					
	Current YTD Period: 1/1/2014 - 4/26/2014			Prior YTD Period: 1/1/2013 - 4/26/2013					

Prepared by SPD Crime Analysis Office - Monday, April 28, 2014

With the exception of criminal homicides, this chart represents preliminary counts of the original Police Incident Reports. Full statistical analysis to determine the confidence level of this data has not been performed. In general, the preliminary incident counts are less than the crimes eventually reported on the UCR Crime Report. Further, the % change columns on the preliminary incident count differ from the percentage change on the UCR crime report, sometimes significantly.

2014 preliminary incidents are reported following Uniform Crime Reporting standards of removing unfounded incidents from actual totals.





City of Spokane
Garry Park District (P5)
Selected
Crime Types
4/20/14-4/26/14
 Prepared By:
 Crime Analysis Unit
 Spokane Police Department



Legend

UCR Events

-  Aggravated Assault
-  Arson
-  Burglary Commercial
-  Burglary Garage
-  Burglary Residential
-  Death-Homicide
-  Rape
-  Robbery Bank
-  Robbery Commercial
-  Robbery Person
-  Vehicle Prowling
-  Vehicle Theft



*For Additional Information on Incidents
 pertaining to an Area, Trend, or Pattern
 Contact Information Analysis*



THIS IS NOT A LEGAL DOCUMENT.
 The information shown on this map is compiled
 from various sources and is subject to constant
 revision. Information shown on this map should
 not be used to determine the location of facilities
 in relationship to property lines, section lines,
 streets, etc.

*Incidents Represent RMS Call Types
 Points may indicate multiple incidents*

Sunday - Saturday

4/20/2014 TO 4/26/2014



SE - South Central District (P5)

<u>Offense</u>	<u>Address</u>	<u>Reported Date</u>
<u>SPC5EC</u>		
BURGLARY-COMMERCIAL	1000 E 2ND AV	4/21/2014
BURGLARY-COMMERCIAL	3500 E DESMET AV	4/21/2014
BURGLARY-COMMERCIAL	1600 E TRENT AV	4/24/2014
BURGLARY-RESIDNTL	600 S HELENA ST	4/21/2014
BURGLARY-RESIDNTL	3700 E 6TH AV	4/22/2014
RAPE-FORCIBLE		4/25/2014
VEH-PROWL	N HAVANA ST/E SPRAGUE AV	4/22/2014
VEH-THEFT	500 S HAVEN ST	4/23/2014
VEH-THEFT	1300 E FRONT AV	4/26/2014
VEH-THEFT	2700 E 3RD AV	4/26/2014
VEH-THEFT PLATES/TABS	2000 E SPRAGUE AV	4/25/2014
<u>SPC5GP</u>		
BURGLARY-GARAGE	1700 E MALLON AV	4/21/2014
BURGLARY-RESIDNTL	2100 E DESMET AV	4/20/2014
RAPE-FORCIBLE		4/20/2014
VEH-PROWL	1700 E MALLON AV	4/21/2014
VEH-PROWL	1800 N GREENE ST	4/25/2014
VEH-THEFT AUTO PARTS	1500 E CATALDO AV	4/25/2014



SE - Southeast District (P6)

Preliminary Incident Counts

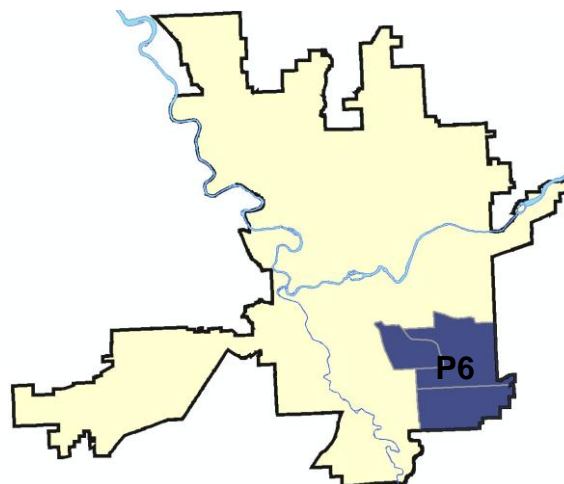
Part 1 Crime Categories	7 Day Comparison			28 Day Comparison			YTD Comparison		
	Current	Prior	Percent	Current	Prior	Percent	Current	Prior	Percent
Violent									
Criminal Homicide	0	0		0	0		0	0	
Rape	0	0		1	0		1	3	-66.67%
Robbery - Commercial	0	0		0	1		1	4	-75.00%
Robbery - Person	0	0		0	0		4	1	300.00%
Aggravated Assault - NonDV	0	0		0	1		2	7	-71.43%
Aggravated Assault - DV	0	0		0	0		4	6	-33.33%
Violent Total:	0	0		1	2	-50.00%	12	21	-42.86%
Property									
Burglary Residence	0	3		7	6	16.67%	20	36	-44.44%
Burglary Garage	0	1		4	5	-20.00%	19	17	11.76%
Burglary Commercial	0	1		1	5	-80.00%	10	21	-52.38%
Larceny	15	5	200.00%	44	36	22.22%	167	165	1.21%
Vehicle Theft	3	2	50.00%	8	4	100.00%	23	26	-11.54%
Arson	0	0		0	0		0	0	
Property Total:	18	12	50.00%	64	56	14.29%	239	265	-9.81%
Preliminary Part 1 Crime Totals:	18	12	50.00%	65	58	12.07%	251	286	-12.24%

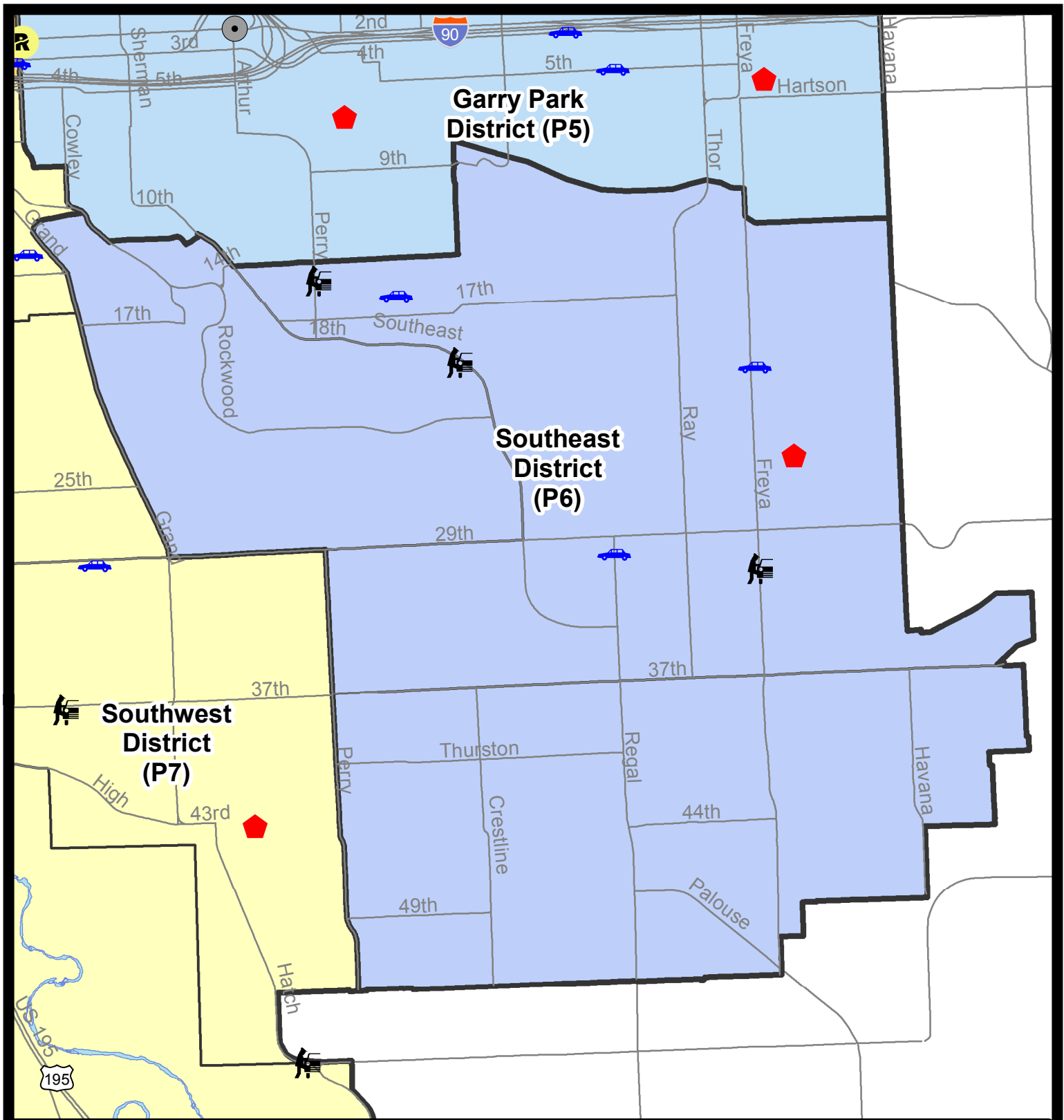
Current 7 Day Period: 4/20/2014 - 4/26/2014 **Prior 7 Day Period:** 4/13/2014 - 4/19/2014
Current 28 Day Period: 3/30/2014 - 4/26/2014 **Prior 28 Day Period:** 3/2/2014 - 3/29/2014
Current YTD Period: 1/1/2014 - 4/26/2014 **Prior YTD Period:** 1/1/2013 - 4/26/2013

Prepared by SPD Crime Analysis Office - Monday, April 28, 2014

With the exception of criminal homicides, this chart represents preliminary counts of the original Police Incident Reports. Full statistical analysis to determine the confidence level of this data has not been performed. In general, the preliminary incident counts are less than the crimes eventually reported on the UCR Crime Report. Further, the % change columns on the preliminary incident count differ from the percentage change on the UCR crime report, sometimes significantly.

2014 preliminary incidents are reported following Uniform Crime Reporting standards of removing unfounded incidents from actual totals.





City of Spokane
Southeast District (P6)
Selected Crime Types
4/20/14-4/26/14
 Prepared By:
Crime Analysis Unit
Spokane Police Department

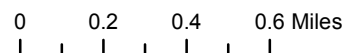
Legend

- UCR Events**
- Burglary Residential
 - Aggravated Assault
 - Death-Homicide
 - Arson
 - Robbery Commercial
 - Robbery Person
 - Rape
 - Robbery Bank
 - Vehicle Prowling
 - Burglary Commercial
 - Burglary Garage
 - Robbery Bank
 - Vehicle Theft

*Incidents Represent RMS Call Types
 Points may indicate multiple incidents*



*For Additional Information on
 Incidents pertaining to an
 Area, Trend, or Pattern
 Contact Information Analysis*



SPOKANE
 THIS IS NOT A LEGAL DOCUMENT:
 The information shown on this map is compiled from various sources and is subject to constant revision. Information shown on this map should not be used to determine the location of facilities in relationship to property lines, section lines, streets, etc.

Sunday - Saturday

4/20/2014 TO 4/26/2014



SE - Southeast District (P6)

<u>Offense</u>	<u>Address</u>	<u>Reported Date</u>
<u>SPC6LH</u>		
VEH-PROWL	3600 E 31ST AV	4/23/2014
VEH-PROWL	1400 E 15TH AV	4/25/2014
VEH-THEFT	E 30TH AV/S REGAL ST	4/23/2014
VEH-THEFT	1800 E 16TH AV	4/24/2014
VEH-THEFT	3600 E CONGRESS AV	4/25/2014
<u>SPC6RW</u>		
VEH-PROWL	2100 E SOUTHEAST BL	4/23/2014

For protection of victim privacy, the entire address on sexual assault crimes has been redacted.



SW - Southwest District (P7)

Preliminary Incident Counts

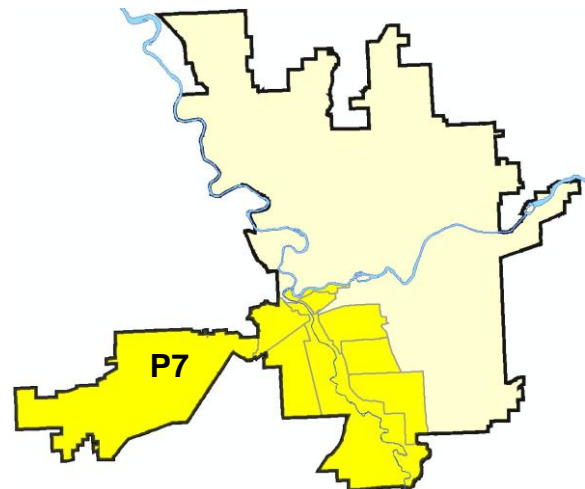
Part 1 Crime Categories	7 Day Comparison			28 Day Comparison			YTD Comparison		
	Current	Prior	Percent	Current	Prior	Percent	Current	Prior	Percent
Violent									
Criminal Homicide	0	0		0	0		0	0	
Rape	0	0		0	0		1	7	-85.71%
Robbery - Commercial	0	0		0	0		1	2	-50.00%
Robbery - Person	1	0		1	1	0.00%	11	13	-15.38%
Aggravated Assault - NonDV	1	3	-66.67%	6	2	200.00%	12	16	-25.00%
Aggravated Assault - DV	0	0		0	2		7	6	16.67%
Violent Total:	2	3	-33.33%	7	5	40.00%	32	44	-27.27%
Property									
Burglary Residence	2	3	-33.33%	10	8	25.00%	46	52	-11.54%
Burglary Garage	3	0		9	7	28.57%	27	39	-30.77%
Burglary Commercial	1	1	0.00%	4	3	33.33%	14	22	-36.36%
Larceny	22	23	-4.35%	87	80	8.75%	356	467	-23.77%
Vehicle Theft	4	6	-33.33%	18	15	20.00%	68	74	-8.11%
Arson	0	0		0	0		0	2	
Property Total:	32	33	-3.03%	128	113	13.27%	511	656	-22.10%
Preliminary Part 1 Crime Totals:	34	36	-5.56%	135	118	14.41%	543	700	-22.43%

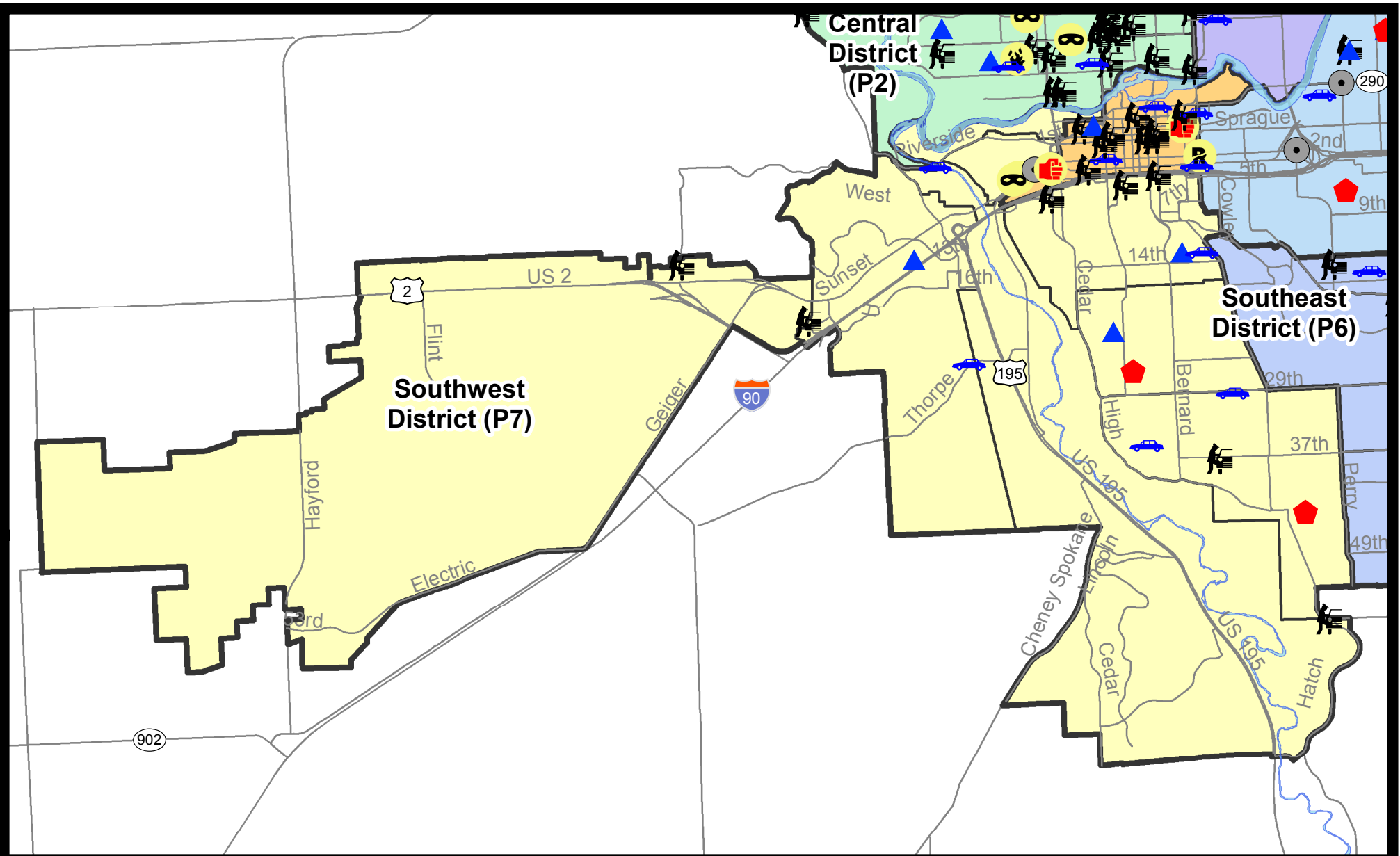
Current 7 Day Period: 4/20/2014 - 4/26/2014 **Prior 7 Day Period:** 4/13/2014 - 4/19/2014
Current 28 Day Period: 3/30/2014 - 4/26/2014 **Prior 28 Day Period:** 3/2/2014 - 3/29/2014
Current YTD Period: 1/1/2014 - 4/26/2014 **Prior YTD Period:** 1/1/2013 - 4/26/2013

Prepared by SPD Crime Analysis Office - Monday, April 28, 2014

With the exception of criminal homicides, this chart represents preliminary counts of the original Police Incident Reports. Full statistical analysis to determine the confidence level of this data has not been performed. In general, the preliminary incident counts are less than the crimes eventually reported on the UCR Crime Report. Further, the % change columns on the preliminary incident count differ from the percentage change on the UCR crime report, sometimes significantly.

2014 preliminary incidents are reported following Uniform Crime Reporting standards of removing unfounded incidents from actual totals.











City of Spokane
Southwest District (P7)
Selected
Crime Types
4/20/14-4/26/14
 Prepared By:
 Crime Analysis Unit
 Spokane Police Department




Legend

UCR Events

-  Aggravated Assault
-  Arson
-  Burglary Commercial

-  Burglary Garage
-  Burglary Residential
-  Death-Homicide

-  Rape
-  Robbery Bank
-  Robbery Commercial

-  Robbery Person
-  Vehicle Prowling
-  Vehicle Theft



*For Additional Information on Incidents
 pertaining to an Area, Trend, or Pattern
 Contact Information Analysis*

0 0.2 0.4 0.6 0.8 1 1.2 1.4 1.6 Miles



*THIS IS NOT A LEGAL DOCUMENT.
 The information shown on this map is compiled
 from various sources and is subject to constant
 revision. Information shown on this map should
 not be used to determine the location of facilities
 in relationship to property lines, section lines,
 streets, etc.*

Sunday - Saturday

4/20/2014 TO 4/26/2014



SW - Southwest District (P7)

<u>Offense</u>	<u>Address</u>	<u>Reported Date</u>
<u>SPD7BA</u>		
BURGLARY-COMMERCIAL	1800 W 3RD AV	4/21/2014
INTIMIDATION W/WPN	1900 W SUNSET BL	4/26/2014
ROBBERY	2000 W 4TH AV	4/21/2014
<u>SPD7CH</u>		
BURGLARY-FENCED AREA	1200 W 6TH AV	4/21/2014
BURGLARY-GARAGE	200 W 13TH AV	4/20/2014
VEH-PROWL	W 4TH AV/S WASHINGTON ST	4/20/2014
VEH-PROWL	1600 W 6TH AV	4/21/2014
VEH-PROWL	800 W 5TH AV	4/24/2014
<u>SPD7CS</u>		
BURGLARY-RESIDNTL	4300 S CONKLIN ST	4/21/2014
VEH-THEFT	2900 S MANITO BL	4/22/2014
VEH-THEFT	3400 S LINCOLN DR	4/25/2014
<u>SPD7GT</u>		
VEH-THEFT	2600 W WESTWOOD LN	4/21/2014
<u>SPD7LC</u>		
VEH-PROWL	E 57TH AV/S HATCH RD	4/20/2014
<u>SPD7MC</u>		
BURGLARY-GARAGE	1000 W 21ST AV	4/25/2014
BURGLARY-RESIDNTL	800 W 26TH AV	4/21/2014
<u>SPD7WH</u>		
BURGLARY-GARAGE	1300 S D ST	4/21/2014
VEH-PROWL	2000 S ASSEMBLY ST	4/25/2014
VEH-THEFT	2900 W RIVERSIDE AV	4/21/2014
<u>SPD7WP</u>		
VEH-PROWL	1200 S GROVE RD	4/26/2014

SPOKANE POLICE DEPARTMENT

DOWNTOWN



Police Service Area

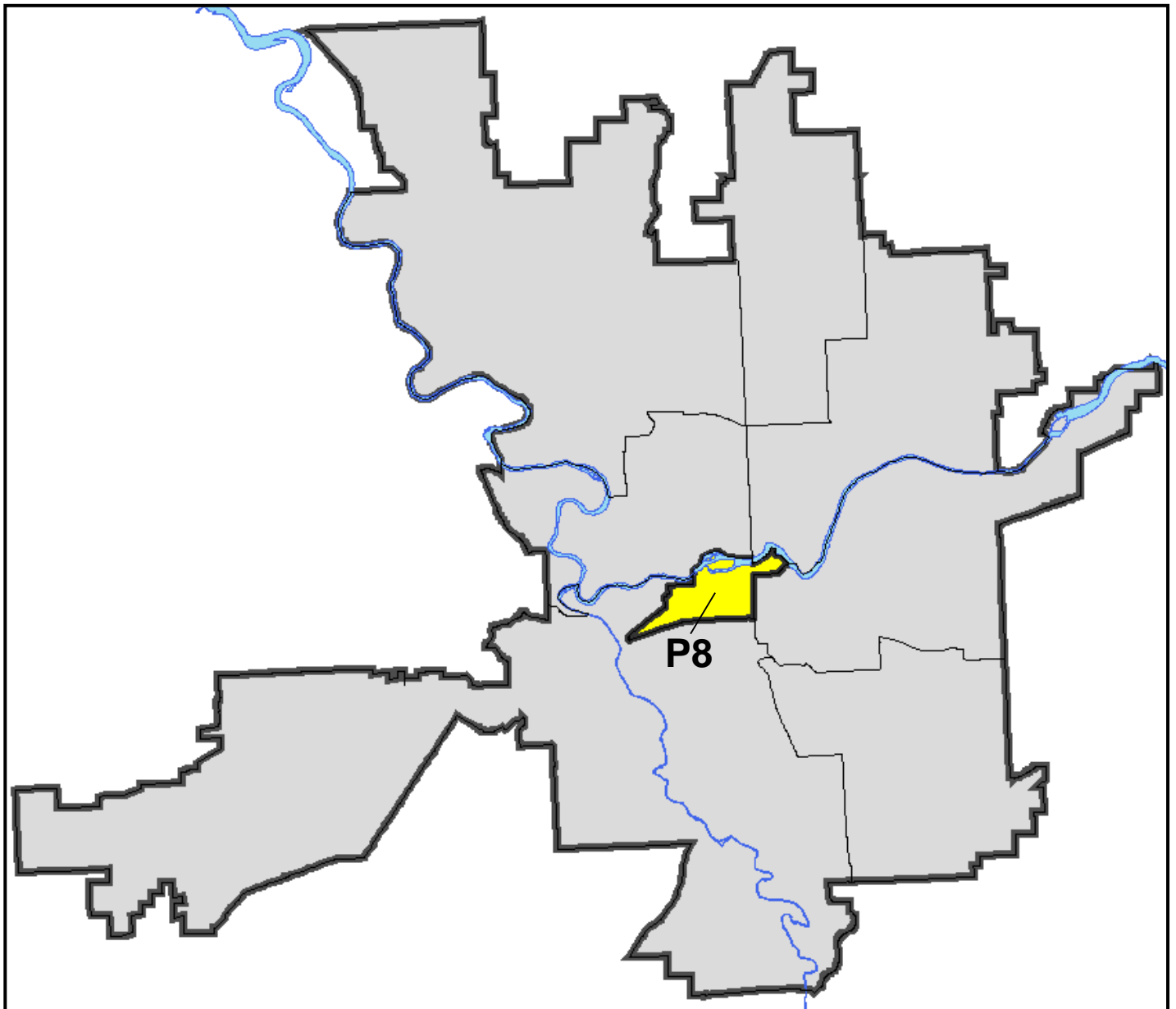


PSA Commander

Captain Judi Carl

Period Ending: Saturday April 26, 2014

Downtown District (P8)





Downtown Police Service Area (P8)

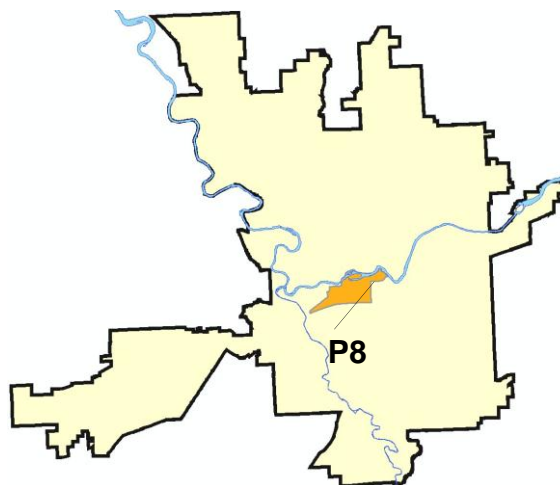
Preliminary Incident Counts

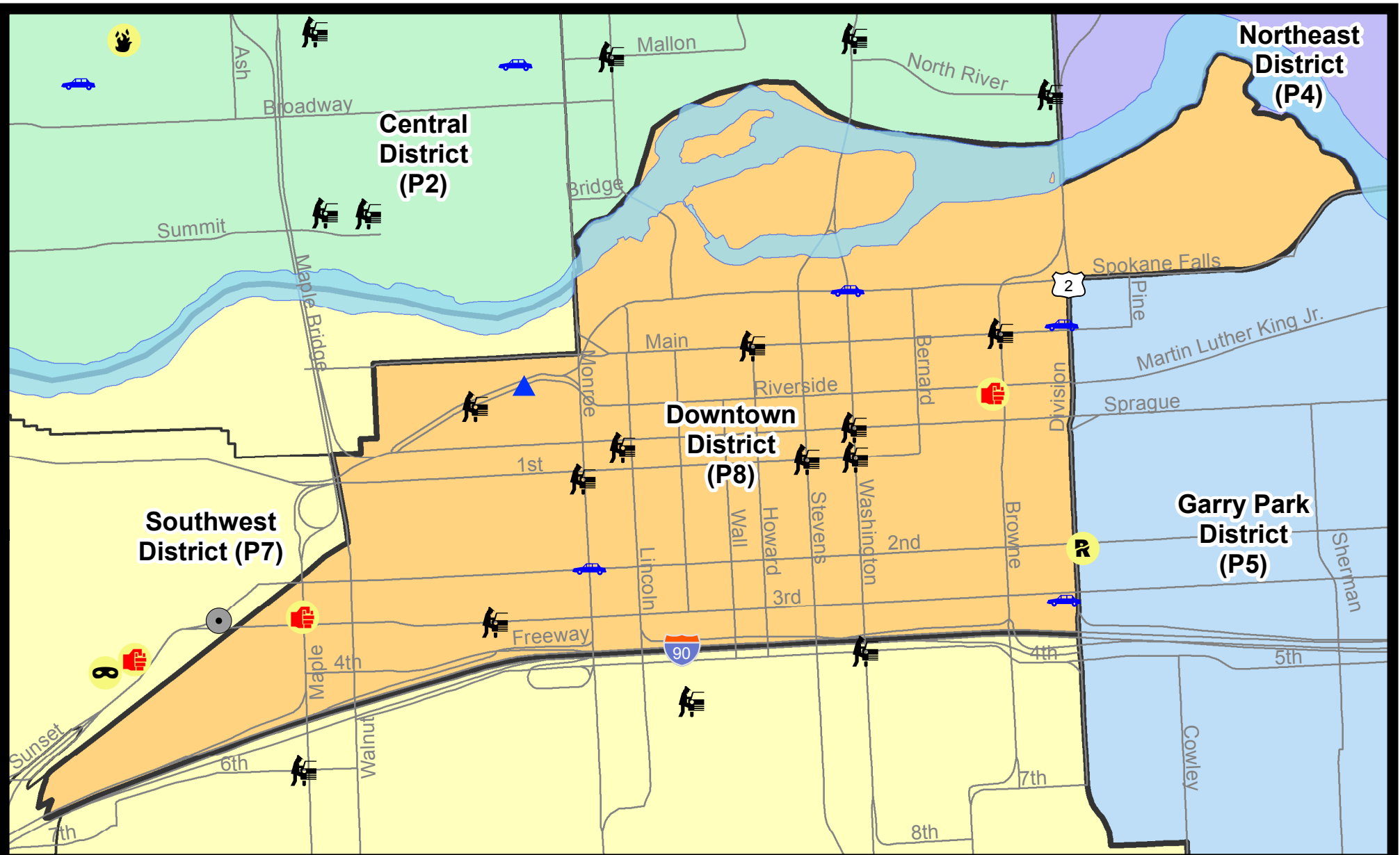
Part 1 Crime Categories	7 Day Comparison			28 Day Comparison			YTD Comparison		
	Current	Prior	Percent	Current	Prior	Percent	Current	Prior	Percent
Violent									
Criminal Homicide	0	0		0	0		0	0	
Rape	0	0		1	1	0.00%	4	3	33.33%
Robbery - Commercial	0	1		1	1	0.00%	2	1	100.00%
Robbery - Person	1	1	0.00%	7	3	133.33%	18	19	-5.26%
Aggravated Assault - NonDV	2	2	0.00%	5	7	-28.57%	18	24	-25.00%
Aggravated Assault - DV	0	1		1	1	0.00%	4	5	-20.00%
Violent Total:	3	5	-40.00%	15	13	15.38%	46	52	-11.54%
Property									
Burglary Residence	0	0		1	2	-50.00%	4	6	-33.33%
Burglary Garage	1	0		1	0		2	1	100.00%
Burglary Commercial	0	0		0	6		33	17	94.12%
Larceny	21	26	-19.23%	85	85	0.00%	361	381	-5.25%
Vehicle Theft	4	3	33.33%	8	15	-46.67%	44	27	62.96%
Arson	0	0		0	0		4	1	300.00%
Property Total:	26	29	-10.34%	95	108	-12.04%	448	433	3.46%
Preliminary Part 1 Crime Totals:	29	34	-14.71%	110	121	-9.09%	494	485	1.86%

Current 7 Day Period: 4/20/2014 - 4/26/2014 **Prior 7 Day Period:** 4/13/2014 - 4/19/2014
Current 28 Day Period: 3/30/2014 - 4/26/2014 **Prior 28 Day Period:** 3/2/2014 - 3/29/2014
Current YTD Period: 1/1/2014 - 4/26/2014 **Prior YTD Period:** 1/1/2013 - 4/26/2013

Prepared by SPD Crime Analysis Office - Monday, April 28, 2014

With the exception of criminal homicides, this chart represents preliminary counts of the original Police Incident Reports. Full statistical analysis to determine the confidence level of this data has not been performed. In general, the preliminary incident counts are less than the crimes eventually reported on the UCR Crime Report. Further, the % change columns on the preliminary incident count differ from the percentage change on the UCR crime report, sometimes significantly.





City of Spokane
Downtown District (P8)
Selected
Crime Types
4/20/14-4/26/14
 Prepared By:
 Crime Analysis Unit
 Spokane Police Department


Legend

UCR Events

-  Aggravated Assault
-  Arson
-  Burglary Commercial
-  Burglary Garage
-  Burglary Residential
-  Death-Homicide
-  Rape
-  Robbery Bank
-  Robbery Commercial
-  Robbery Person
-  Vehicle Prowling
-  Vehicle Theft



For Additional Information on Incidents
 pertaining to an Area, Trend, or Pattern
 Contact Information Analysis



THIS IS NOT A LEGAL DOCUMENT.
 The information shown on this map is compiled
 from various sources and is subject to constant
 revision. Information shown on this map should
 not be used to determine the location of facilities
 in relationship to property lines, section lines,
 streets, etc.

Incidents Represent RMS Call Types
 Points may indicate multiple incidents

Sunday - Saturday

4/20/2014 TO 4/26/2014



SW - Downtown District (P8)

<u>Offense</u>	<u>Address</u>	<u>Reported Date</u>
SPD8RS		
ASSAULT-SUB BDLY HARM	1600 W 3RD AV	4/25/2014
ASSAULT-WEAPON	200 W RIVERSIDE AV	4/24/2014
BURGLARY-GARAGE	1100 W RIVERSIDE AV	4/25/2014
ROBBERY	400 N POST ST	4/24/2014
VEH-PROWL	1000 W 1ST AV	4/20/2014
VEH-PROWL	N BROWNE ST/W MAIN AV	4/20/2014
VEH-PROWL	W 3RD AV/S JEFFERSON ST	4/20/2014
VEH-PROWL	W 1ST AV/S WASHINGTON ST	4/20/2014
VEH-PROWL	900 W SPRAGUE AV	4/21/2014
VEH-PROWL	W SPRAGUE AV/N WASHINGTON ST	4/22/2014
VEH-PROWL	N HOWARD ST/W MAIN AV	4/25/2014
VEH-PROWL	W 1ST AV/S STEVENS ST	4/26/2014
VEH-THEFT	W 2ND AV/S MONROE ST	4/21/2014
VEH-THEFT	100 W 3RD AV	4/23/2014
VEH-THEFT	200 N DIVISION ST	4/24/2014
VEH-THEFT	W SPOKANE FALLS BL/N WASHINGTON ST	4/26/2014

For protection of victim privacy, the entire address on sexual assault crimes has been redacted.