

**SPOKANE POLICE DEPARTMENT COMPSTAT REPORT- CITY WIDE**



**Preliminary Incident Counts**

Part 1 Crime Categories	7 Day Comparison			28 Day Comparison			YTD Comparison		
	Current	Prior	Percent	Current	Prior	Percent	Current	Prior	Percent
<b>Violent</b>									
Criminal Homicide	1	0		1	0		14	19	-26.32%
Rape	2	2	0.00%	10	9	11.11%	162	218	-25.69%
Robbery - Commercial	2	1	100.00%	6	6	0.00%	57	45	26.67%
Robbery - Person	5	9	-44.44%	29	35	-17.14%	434	488	-11.07%
Aggravated Assault - NonDV	5	5	0.00%	33	30	10.00%	506	521	-2.88%
Aggravated Assault - DV	4	2	100.00%	17	16	6.25%	215	226	-4.87%
<i>***None of the robbery incidents noted above were shoplift related</i>									
<b>Violent Total:</b>	19	19	0.00%	96	96	0.00%	1388	1517	-8.50%
<b>Property</b>									
Burglary Residence	39	25	56.00%	127	115	10.43%	1907	2060	-7.43%
Burglary Garage	27	18	50.00%	98	106	-7.55%	1064	984	8.13%
Burglary Commercial	14	25	-44.00%	72	46	56.52%	722	705	2.41%
Larceny	221	261	-15.33%	968	1001	-3.30%	12584	11965	5.17%
Vehicle Theft	29	48	-39.58%	174	176	-1.14%	2222	2078	6.93%
Arson	1	0		5	2	150.00%	65	50	30.00%
<b>Property Total:</b>	331	377	-12.20%	1444	1446	-0.14%	18564	17842	4.05%
<b>Preliminary Part 1 Crime Totals:</b>	350	396	-11.62%	1540	1542	-0.13%	19952	19359	3.06%

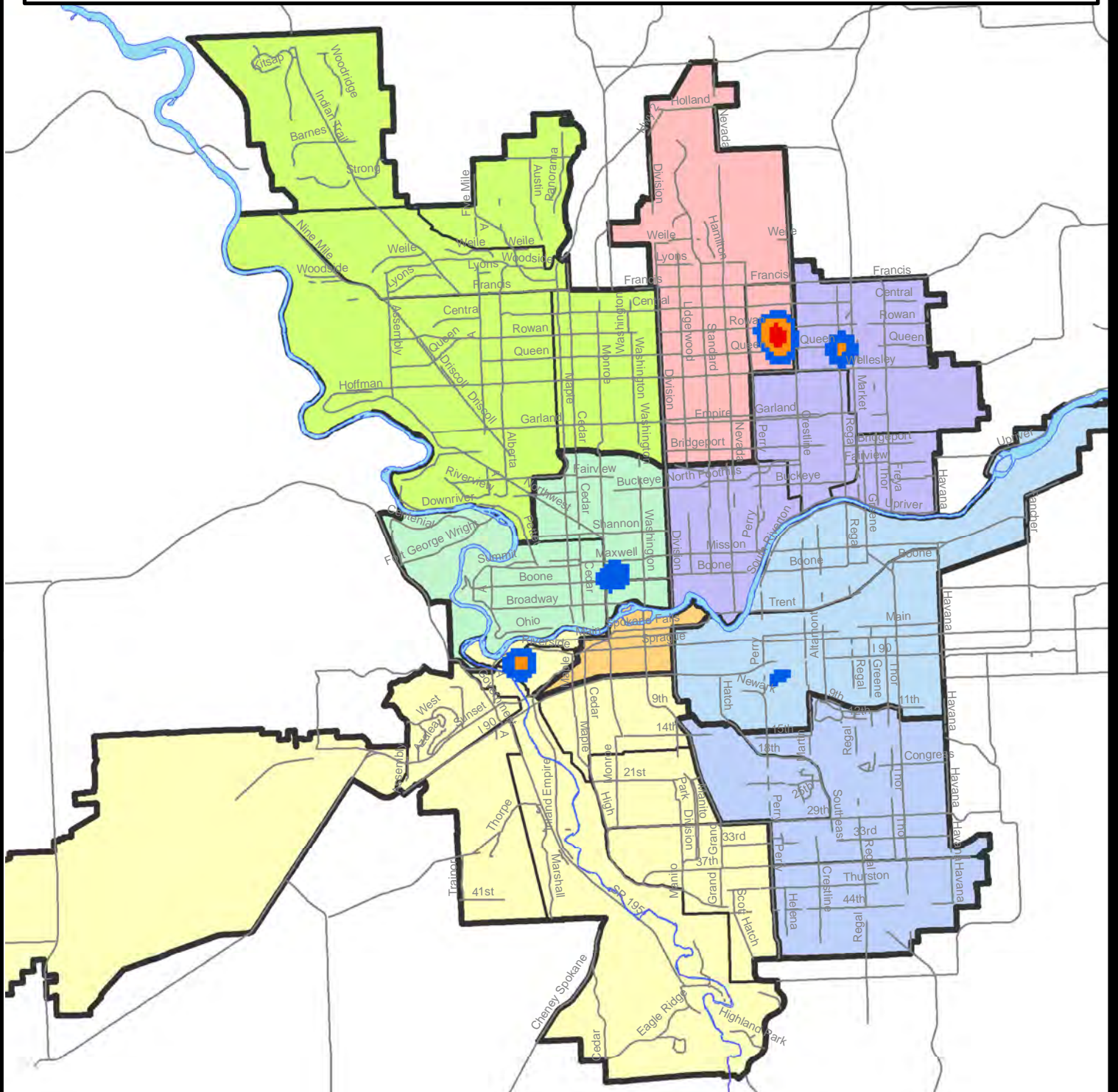
**Current 7 Day Period:** 12/15/2013 - 12/21/2013     **Prior 7 Day Period:** 12/8/2013 - 12/14/2013  
**Current 28 Day Period:** 11/24/2013 - 12/21/2013     **Prior 28 Day Period:** 10/27/2013 - 11/23/2013  
**Current YTD Period:** 1/1/2013 - 12/21/2013     **Prior YTD Period:** 1/1/2012 - 12/21/2012

Prepared by SPD Crime Analysis Office - Monday, December 23, 2013

With the exception of criminal homicides, this chart represents preliminary counts of the original Police Incident Reports. Full statistical analysis to determine the confidence level of this data has not been performed. In general, the preliminary incident counts are less than the crimes eventually reported on the UCR Crime Report. Further, the % change columns on the preliminary incident count differ from the percentage change on the UCR crime report, sometimes significantly.



# RESIDENTIAL BURGLARY HOT SPOT(S)



**City of Spokane**

**Hot Spots**

**12/15/13-12/21/13**

Prepared By:  
Crime Analysis Unit  
Spokane Police Department

### Legend

- Low
- Medium
- High

*Incidents Represent RMS Call Types  
Points may indicate multiple incidents*



*For Additional Information on  
Incidents pertaining to an  
Area, Trend, or Pattern  
Contact Information Analysis*

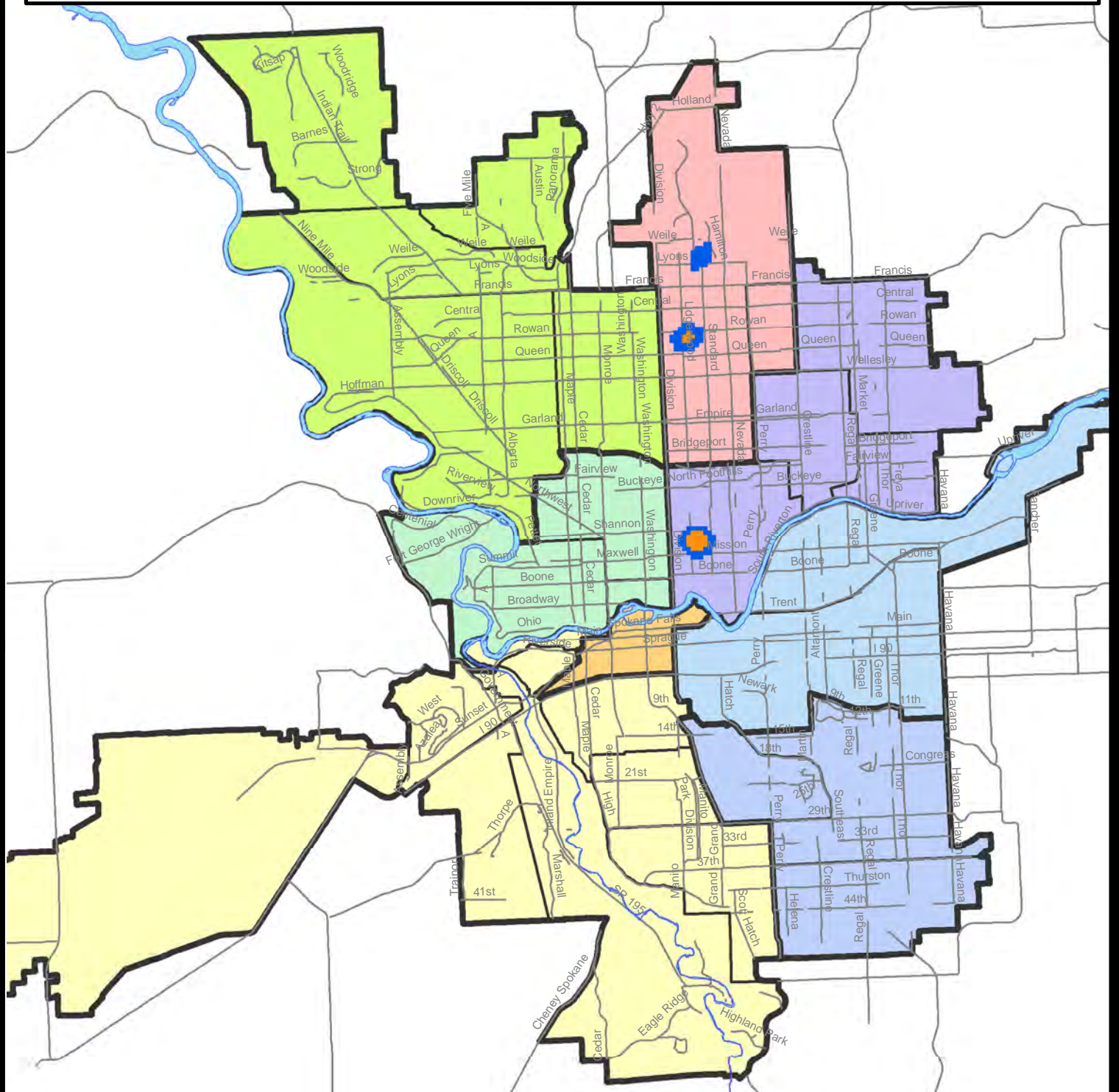
0 0.4 0.8 1.6 Miles



**THIS IS NOT A LEGAL DOCUMENT:**  
The information shown on this map is compiled from various sources and is subject to constant revision. Information shown on this map should not be used to determine the location of facilities in relationship to property lines, section lines, streets, etc.



# VEHICLE THEFT HOT SPOT(S)



**City of Spokane**

**Hot Spots**

**12/15/13-12/21/13**

Prepared By:  
Crime Analysis Unit  
Spokane Police Department

## Legend

- Low
- Medium
- High

*Incidents Represent RMS Call Types  
Points may indicate multiple incidents*



*For Additional Information on  
Incidents pertaining to an  
Area, Trend, or Pattern  
Contact Information Analysis*

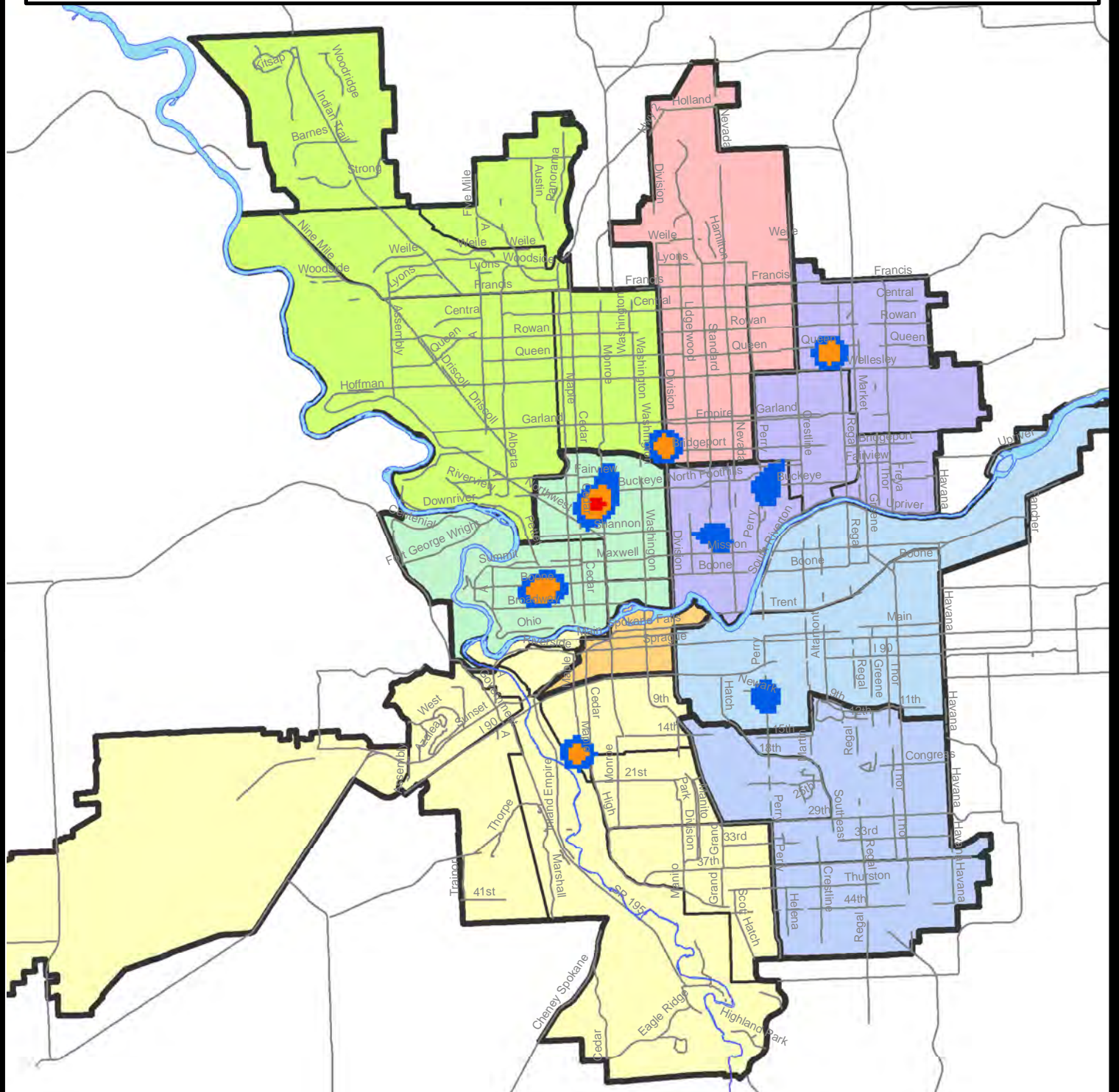
0 0.4 0.8 1.6 Miles



**THIS IS NOT A LEGAL DOCUMENT:**  
The information shown on this map is compiled from various sources and is subject to constant revision. Information shown on this map should not be used to determine the location of facilities in relationship to property lines, section lines, streets, etc.



# VEHICLE RECOVERY HOT SPOT(S)



City of Spokane

Hot Spots

12/15/13-12/21/13

Prepared By:  
Crime Analysis Unit  
Spokane Police Department

## Legend

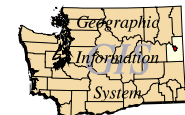
- Low
- Medium
- High

Incidents Represent RMS Call Types  
Points may indicate multiple incidents



For Additional Information on  
Incidents pertaining to an  
Area, Trend, or Pattern  
Contact Information Analysis

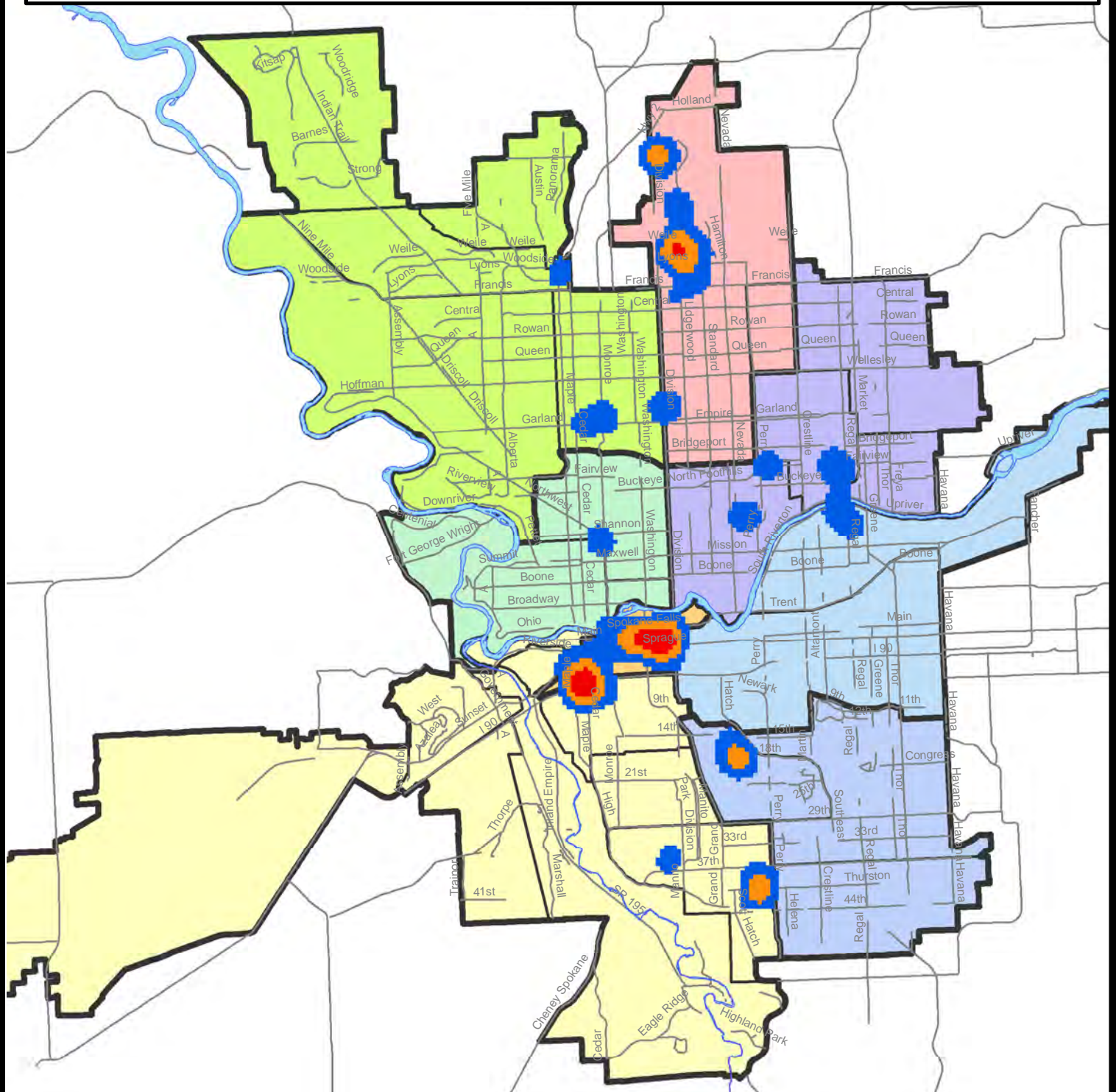
0 0.4 0.8 1.6 Miles



**THIS IS NOT A LEGAL DOCUMENT:**  
The information shown on this map is compiled from various sources and is subject to constant revision. Information shown on this map should not be used to determine the location of facilities in relationship to property lines, section lines, streets, etc.



# VEHICLE PROWLING HOT SPOT(S)



**City of Spokane**

**Hot Spots**

**12/15/13-12/21/13**

Prepared By:  
Crime Analysis Unit  
Spokane Police Department

## Legend

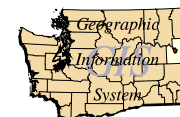
- Low
- Medium
- High

*Incidents Represent RMS Call Types  
Points may indicate multiple incidents*



*For Additional Information on  
Incidents pertaining to an  
Area, Trend, or Pattern  
Contact Information Analysis*

0 0.4 0.8 1.6 Miles



**THIS IS NOT A LEGAL DOCUMENT:**  
The information shown on this map is compiled from various sources and is subject to constant revision. Information shown on this map should not be used to determine the location of facilities in relationship to property lines, section lines, streets, etc.



# NW - Northwest District (P1)

## Preliminary Incident Counts

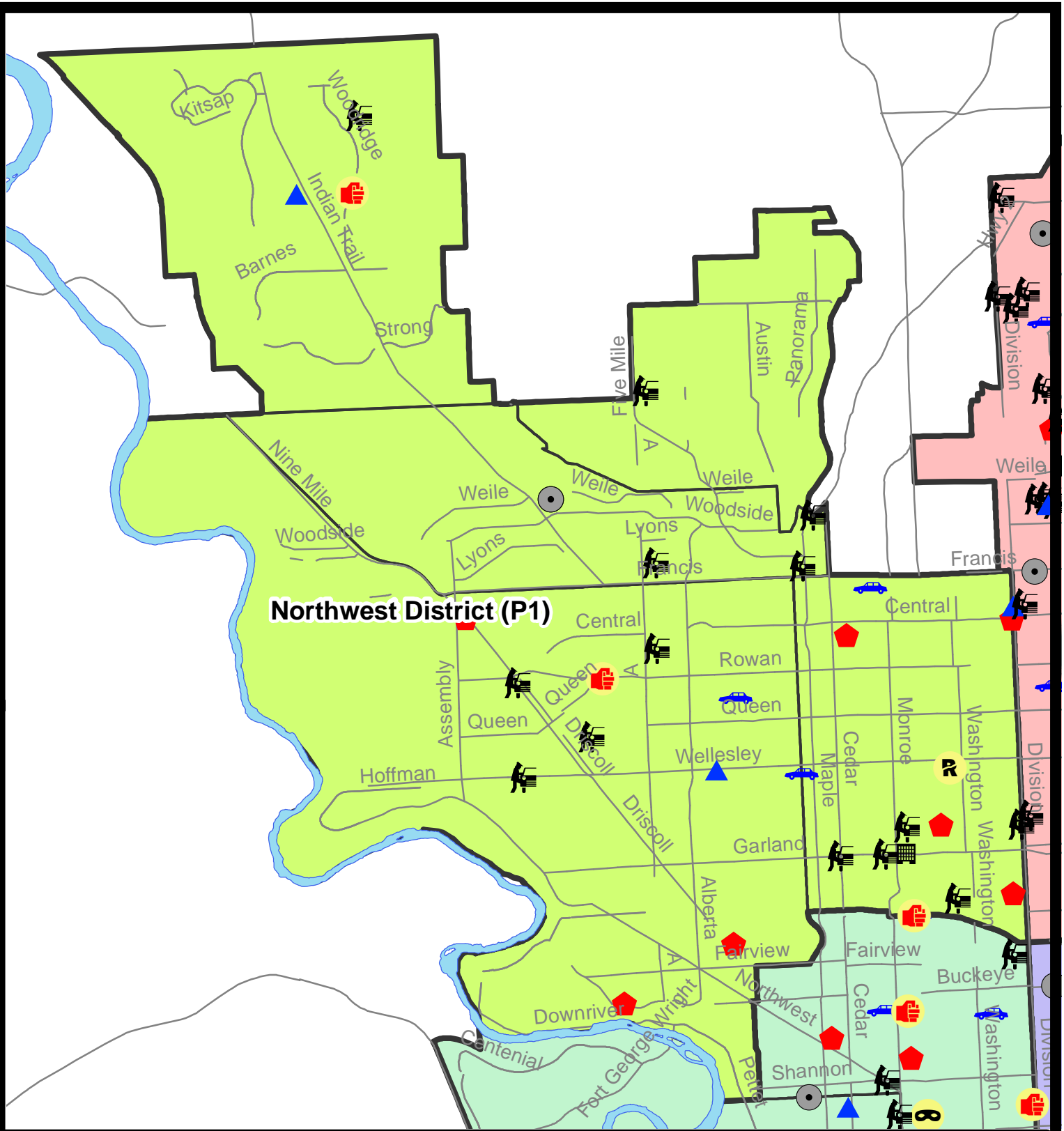
Part 1 Crime Categories	7 Day Comparison			28 Day Comparison			YTD Comparison		
	Current	Prior	Percent	Current	Prior	Percent	Current	Prior	Percent
<b>Violent</b>									
Criminal Homicide	0	0		0	0		3	4	-25.00%
Rape	1	1	0.00%	3	1	200.00%	19	30	-36.67%
Robbery - Commercial	1	0		2	0		12	6	100.00%
Robbery - Person	0	2		4	3	33.33%	49	64	-23.44%
Aggravated Assault - NonDV	1	1	0.00%	4	5	-20.00%	54	41	31.71%
Aggravated Assault - DV	3	0		4	1	300.00%	28	32	-12.50%
<b>Violent Total:</b>	<b>6</b>	<b>4</b>	<b>50.00%</b>	<b>17</b>	<b>10</b>	<b>70.00%</b>	<b>165</b>	<b>177</b>	<b>-6.78%</b>
<b>Property</b>									
Burglary Residence	7	5	40.00%	23	19	21.05%	359	361	-0.55%
Burglary Garage	2	1	100.00%	18	38	-52.63%	241	249	-3.21%
Burglary Commercial	2	3	-33.33%	12	5	140.00%	72	75	-4.00%
Larceny	32	41	-21.95%	140	133	5.26%	1729	1763	-1.93%
Vehicle Theft	3	9	-66.67%	27	24	12.50%	303	288	5.21%
Arson	0	0		0	0		6	10	-40.00%
<b>Property Total:</b>	<b>46</b>	<b>59</b>	<b>-22.03%</b>	<b>220</b>	<b>219</b>	<b>0.46%</b>	<b>2710</b>	<b>2746</b>	<b>-1.31%</b>
<b>Preliminary Part 1 Crime Totals:</b>	<b>52</b>	<b>63</b>	<b>-17.46%</b>	<b>237</b>	<b>229</b>	<b>3.49%</b>	<b>2875</b>	<b>2923</b>	<b>-1.64%</b>

**Current 7 Day Period:** 12/15/2013 - 12/21/2013     **Prior 7 Day Period:** 12/8/2013 - 12/14/2013  
**Current 28 Day Period:** 11/24/2013 - 12/21/2013     **Prior 28 Day Period:** 10/27/2013 - 11/23/2013  
**Current YTD Period:** 1/1/2013 - 12/21/2013     **Prior YTD Period:** 1/1/2012 - 12/21/2012

Prepared by SPD Crime Analysis Office - Monday, December 23, 2013

With the exception of criminal homicides, this chart represents preliminary counts of the original Police Incident Reports. Full statistical analysis to determine the confidence level of this data has not been performed. In general, the preliminary incident counts are less than the crimes eventually reported on the UCR Crime Report. Further, the % change columns on the preliminary incident count differ from the percentage change on the UCR crime report, sometimes significantly.






**Northwest District (P1)**

**City of Spokane**  
**Northwest District (P1)**  
**Selected Crime Types**  
**12/15/13-12/21/13**  
 Prepared By:  
 Crime Analysis Unit  
 Spokane Police Department

**Legend**

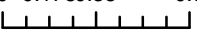
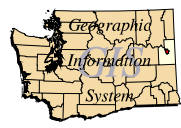

Aggravated Assault	Burglary Residential	Robbery Commercial
Arson	Death-Homicide	Robbery Person
Rape	Robbery Bank	Vehicle Prowling
Burglary Commercial	Burglary Garage	Vehicle Theft

*Incidents Represent RMS Call Types  
 Points may indicate multiple incidents*




*For Additional Information on Incidents pertaining to an Area, Trend, or Pattern Contact Information Analysis*

0 0.1750.35 0.7 Miles

**THIS IS NOT A LEGAL DOCUMENT:**  
 The information shown on this map is compiled from various sources and is subject to constant revision. Information shown on this map should not be used to determine the location of facilities in relationship to property lines, section lines, streets, etc.



Sunday - Saturday

12/15/2013 TO 12/21/2013



NW - Northwest District (P1)

<b>Offense</b>	<b>Address</b>	<b>Reported Date</b>
<b><u>SPA1BS</u></b>		
BURGLARY-COMMERCIAL	3600 W INDIAN TRAIL RD	12/16/2013
BURGLARY-COMMERCIAL	3600 W INDIAN TRAIL RD	12/17/2013
VEH-PROWL	6400 N MAPLE ST	12/16/2013
<b><u>SPA1FM</u></b>		
VEH-PROWL	8000 N SICILIA CT	12/16/2013
<b><u>SPA1IT</u></b>		
ASSAULT-SUB BDLY HARM	9600 N ALPINE CT	12/20/2013
BURGLARY-GARAGE	9800 N FOTHERINGHAM ST	12/20/2013
VEH-PROWL	5100 W HOWESDALE DR	12/17/2013
<b><u>SPA1NH</u></b>		
ASSAULT-WEAPON	800 W CORA AV	12/15/2013
BURGLARY-RESIDNTL	4100 N HOWARD ST	12/16/2013
BURGLARY-RESIDNTL	1300 W COLUMBIA AV	12/18/2013
BURGLARY-RESIDNTL	3500 N ATLANTIC ST	12/20/2013
BURGLARY-RESIDNTL	00 W CENTRAL AV	12/21/2013
RAPE-FORCIBLE		12/15/2013
ROBBERY-BANK	3900 N LINCOLN ST	12/20/2013
VEH-PROWL	3900 N MADISON ST	12/16/2013
VEH-PROWL	00 W LACROSSE AV	12/16/2013
VEH-PROWL	4100 N LINCOLN ST	12/17/2013
VEH-PROWL	3900 N CEDAR ST	12/18/2013
VEH-THEFT	800 W CORA AV	12/16/2013
VEH-THEFT	4600 N ASH ST	12/18/2013
<b><u>SPA1NW</u></b>		
ASSAULT-SUB BDLY HARM	5500 N LINDEKE ST	12/18/2013
ASSAULT-SUB BDLY HARM	3100 W ROWAN AV	12/20/2013
BURGLARY-GARAGE	2400 W WELLESLEY AV	12/16/2013
BURGLARY-RESIDNTL	6100 N DRISCOLL BL	12/17/2013
BURGLARY-RESIDNTL	2300 W DALTON AV	12/17/2013
BURGLARY-RESIDNTL	3200 W RIVERVIEW DR	12/18/2013
VEH-PROWL	3900 W WELLESLEY AV	12/16/2013
VEH-PROWL	5700 N LOMA DR	12/16/2013
VEH-THEFT	2200 W EVERETT AV	12/18/2013
VEH-THEFT AUTO PARTS	2600 W CLEVELAND AV	12/15/2013

For protection of victim privacy, the entire address on sexual assault crimes has been redacted.





# NW - Central District (P2)

## Preliminary Incident Counts

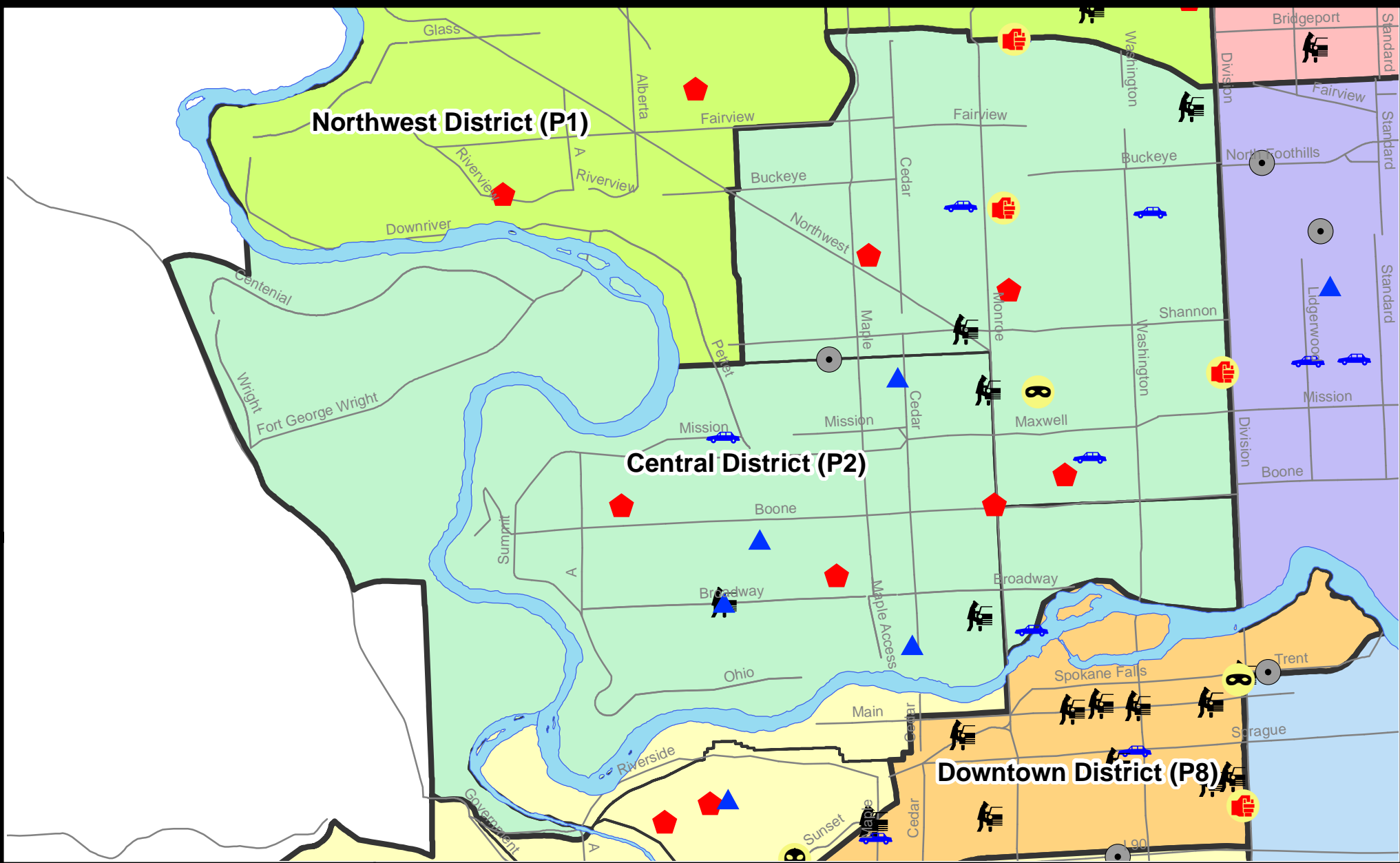
Part 1 Crime Categories	7 Day Comparison			28 Day Comparison			YTD Comparison		
	Current	Prior	Percent	Current	Prior	Percent	Current	Prior	Percent
<b>Violent</b>									
Criminal Homicide	0	0		0	0		3	5	-40.00%
Rape	0	0		0	1		23	34	-32.35%
Robbery - Commercial	0	0		1	1	0.00%	4	5	-20.00%
Robbery - Person	1	1	0.00%	4	4	0.00%	52	67	-22.39%
Aggravated Assault - NonDV	2	1	100.00%	7	4	75.00%	90	82	9.76%
Aggravated Assault - DV	0	0		0	2		30	27	11.11%
<b>Violent Total:</b>	<b>3</b>	<b>2</b>	<b>50.00%</b>	<b>12</b>	<b>12</b>	<b>0.00%</b>	<b>202</b>	<b>220</b>	<b>-8.18%</b>
<b>Property</b>									
Burglary Residence	6	4	50.00%	25	17	47.06%	302	330	-8.48%
Burglary Garage	4	3	33.33%	17	14	21.43%	192	167	14.97%
Burglary Commercial	1	2	-50.00%	13	4	225.00%	67	77	-12.99%
Larceny	21	27	-22.22%	110	122	-9.84%	1540	1626	-5.29%
Vehicle Theft	5	8	-37.50%	27	28	-3.57%	298	254	17.32%
Arson	0	0		1	0		16	6	166.67%
<b>Property Total:</b>	<b>37</b>	<b>44</b>	<b>-15.91%</b>	<b>193</b>	<b>185</b>	<b>4.32%</b>	<b>2415</b>	<b>2460</b>	<b>-1.83%</b>
<b>Preliminary Part 1 Crime Totals:</b>	<b>40</b>	<b>46</b>	<b>-13.04%</b>	<b>205</b>	<b>197</b>	<b>4.06%</b>	<b>2617</b>	<b>2680</b>	<b>-2.35%</b>

**Current 7 Day Period:** 12/15/2013 - 12/21/2013     **Prior 7 Day Period:** 12/8/2013 - 12/14/2013  
**Current 28 Day Period:** 11/24/2013 - 12/21/2013     **Prior 28 Day Period:** 10/27/2013 - 11/23/2013  
**Current YTD Period:** 1/1/2013 - 12/21/2013     **Prior YTD Period:** 1/1/2012 - 12/21/2012

Prepared by SPD Crime Analysis Office - Monday, December 23, 2013

With the exception of criminal homicides, this chart represents preliminary counts of the original Police Incident Reports. Full statistical analysis to determine the confidence level of this data has not been performed. In general, the preliminary incident counts are less than the crimes eventually reported on the UCR Crime Report. Further, the % change columns on the preliminary incident count differ from the percentage change on the UCR crime report, sometimes significantly.





**City of Spokane**  
**Central District (P2)**  
**Selected**  
**Crime Types**  
**12/15/13-12/21/13**

Prepared By:  
 Crime Analysis Unit  
 Spokane Police Department

**Legend**

**UCR Events**

- Aggravated Assault
- Arson
- Burglary Garage
- Burglary Residential

- Burglary Commercial
- Death-Homicide
- Rape
- Robbery Bank

- Robbery Commercial
- Robbery Person
- Vehicle Prowling
- Vehicle Theft



For Additional Information on Incidents  
 pertaining to an Area, Trend, or Pattern  
 Contact Information Analysis

0 0.1 0.2 0.4 Miles



THIS IS NOT A LEGAL DOCUMENT.  
 The information shown on this map is compiled  
 from various sources and is subject to constant  
 revision. Information shown on this map should  
 not be used to determine the location of facilities  
 in relationship to property lines, section lines,  
 acres, etc.

Incidents Represent RMS Call Types  
 Points may indicate multiple incidents



Sunday - Saturday

12/15/2013 TO 12/21/2013



NW Central District (P2)

<b>Offense</b>	<b>Address</b>	<b>Reported Date</b>
<b>SPA2EG</b>		
ASSAULT-WEAPON	900 W YORK AV	12/16/2013
ASSAULT-WEAPON	1700 N DIVISION ST	12/17/2013
BURGLARY-FENCED AREA	1300 W YORK AV	12/15/2013
BURGLARY-RESIDNTL	1500 W CARLISLE AV	12/15/2013
BURGLARY-RESIDNTL	900 W MANSFIELD AV	12/15/2013
BURGLARY-RESIDNTL	1300 N WALL ST	12/16/2013
ROBBERY	W AUGUSTA AV/N POST ST	12/21/2013
VEH-PROWL	2000 N MADISON ST	12/17/2013
VEH-PROWL	100 W PARK PL	12/19/2013
VEH-THEFT	2600 N MADISON ST	12/15/2013
VEH-THEFT	2500 N CALISPEL ST	12/18/2013
VEH-THEFT	500 W SINTO AV	12/20/2013
<b>SPA2RS</b>		
VEH-THEFT	500 N LINCOLN ST	12/17/2013
<b>SPA2WC</b>		
BURGLARY-COMMERCIAL	1700 W INDIANA AV	12/21/2013
BURGLARY-FENCED AREA	1800 W DEAN AV	12/16/2013
BURGLARY-GARAGE	2200 W BROADWAY AV	12/17/2013
BURGLARY-GARAGE	1400 W NORA AV	12/17/2013
BURGLARY-GARAGE	2000 W GARDNER AV	12/17/2013
BURGLARY-GARAGE	1400 W HIGHLINE LN	12/19/2013
BURGLARY-RESIDNTL	1700 W MALLON AV	12/16/2013
BURGLARY-RESIDNTL	1000 W BOONE AV	12/16/2013
BURGLARY-RESIDNTL	1300 N LINDEKE ST	12/18/2013
VEH-PROWL	2200 W BROADWAY AV	12/16/2013
VEH-PROWL	1700 N MONROE ST	12/17/2013
VEH-PROWL	1100 W COLLEGE AV	12/18/2013
VEH-THEFT	2200 W MISSION AV	12/20/2013



# NE - Neva-Wood District (P3)

## Preliminary Incident Counts

Part 1 Crime Categories	7 Day Comparison			28 Day Comparison			YTD Comparison		
	Current	Prior	Percent	Current	Prior	Percent	Current	Prior	Percent
<b>Violent</b>									
Criminal Homicide	0	0		0	0		1	0	
Rape	1	0		1	1	0.00%	27	31	-12.90%
Robbery - Commercial	0	0		0	2		9	15	-40.00%
Robbery - Person	1	2	-50.00%	6	9	-33.33%	93	90	3.33%
Aggravated Assault - NonDV	0	1		5	8	-37.50%	96	102	-5.88%
Aggravated Assault - DV	0	1		5	3	66.67%	38	47	-19.15%
<b>Violent Total:</b>	<b>2</b>	<b>4</b>	<b>-50.00%</b>	<b>17</b>	<b>23</b>	<b>-26.09%</b>	<b>264</b>	<b>285</b>	<b>-7.37%</b>
<b>Property</b>									
Burglary Residence	6	4	50.00%	26	28	-7.14%	342	366	-6.56%
Burglary Garage	9	5	80.00%	21	28	-25.00%	213	190	12.11%
Burglary Commercial	2	10	-80.00%	15	7	114.29%	139	116	19.83%
Larceny	50	55	-9.09%	215	227	-5.29%	2772	2605	6.41%
Vehicle Theft	6	6	0.00%	23	37	-37.84%	489	471	3.82%
Arson	0	0		1	0		6	5	20.00%
<b>Property Total:</b>	<b>73</b>	<b>80</b>	<b>-8.75%</b>	<b>301</b>	<b>327</b>	<b>-7.95%</b>	<b>3961</b>	<b>3753</b>	<b>5.54%</b>
<b>Preliminary Part 1 Crime Totals:</b>	<b>75</b>	<b>84</b>	<b>-10.71%</b>	<b>318</b>	<b>350</b>	<b>-9.14%</b>	<b>4225</b>	<b>4038</b>	<b>4.63%</b>

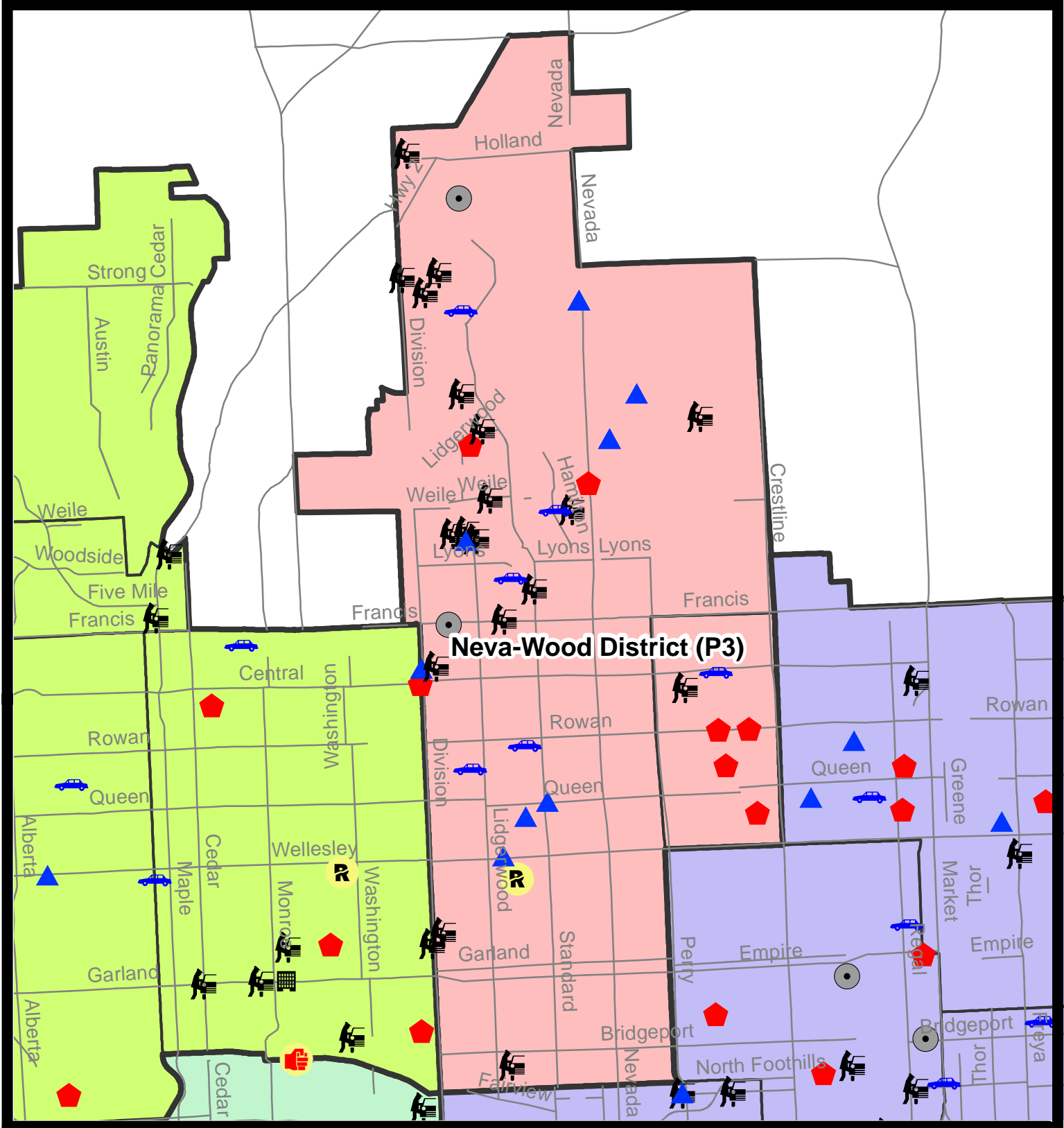
**Current 7 Day Period:** 12/15/2013 - 12/21/2013     **Prior 7 Day Period:** 12/8/2013 - 12/14/2013  
**Current 28 Day Period:** 11/24/2013 - 12/21/2013     **Prior 28 Day Period:** 10/27/2013 - 11/23/2013  
**Current YTD Period:** 1/1/2013 - 12/21/2013     **Prior YTD Period:** 1/1/2012 - 12/21/2012

Prepared by SPD Crime Analysis Office - Monday, December 23, 2

With the exception of criminal homicides, this chart represents preliminary counts of the original Police Incident Reports. Full statistical analysis to determine the confidence level of this data has not been performed. In general, the preliminary incident counts are less than the crimes eventually reported on the UCR Crime Report. Further, the % change columns on the preliminary incident count differ from the percentage change on the UCR crime report, sometimes significantly.








**City of Spokane**  
**Neva-Wood District (P3)**  
**Selected Crime Types**  
**12/15/13-12/21/13**  
 Prepared By:  
 Crime Analysis Unit  
 Spokane Police Department

**Legend**

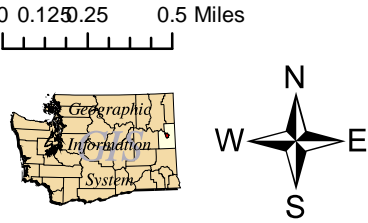
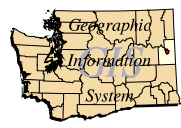
Aggravated Assault	Burglary Residential	Robbery Commercial
Arson	Death-Homicide	Robbery Person
Burglary Commercial	Rape	Vehicle Prowling
Burglary Garage	Robbery Bank	Vehicle Theft

*Incidents Represent RMS Call Types  
 Points may indicate multiple incidents*



*For Additional Information on Incidents pertaining to an Area, Trend, or Pattern Contact Information Analysis*

0 0.125 0.25 0.5 Miles

**SPokane**  
**Geographic Information System**

THIS IS NOT A LEGAL DOCUMENT:  
 The information shown on this map is compiled from various sources and is subject to constant revision. Information shown on this map should not be used to determine the location of facilities in relationship to property lines, section lines, streets, etc.

Sunday - Saturday

12/15/2013 TO 12/21/2013



NE - Neva-Wood District (P3)

**Offense                      Address                      Reported Date**

**SPB3NL**

BURGLARY-COMMERCIAL	9200 N COLTON ST	12/16/2013
BURGLARY-COMMERCIAL	100 E FRANCIS AV	12/20/2013
BURGLARY-FENCED AREA	300 E DALTON AV	12/18/2013
BURGLARY-GARAGE	8400 N NEVADA ST	12/15/2013
BURGLARY-GARAGE	1000 E SHARPSBURG AV	12/16/2013
BURGLARY-GARAGE	600 E QUEEN AV	12/16/2013
BURGLARY-GARAGE	500 E OLYMPIC AV	12/17/2013
BURGLARY-GARAGE	200 E WEDGEWOOD AV	12/19/2013
BURGLARY-GARAGE	1000 E SHARPSBURG AV	12/19/2013
BURGLARY-GARAGE	8400 N NEVADA ST	12/20/2013
BURGLARY-GARAGE	8400 N NEVADA ST	12/20/2013
BURGLARY-GARAGE	7800 N MORTON ST	12/21/2013
BURGLARY-RESIDNTL	1000 E COZZA DR	12/19/2013
BURGLARY-RESIDNTL	7400 N LIDGERWOOD ST	12/21/2013
RAPE-FORCIBLE		12/21/2013
ROBBERY	4700 N DIVISION ST	12/19/2013
VEH-PROWL	8500 N MAYFAIR ST	12/15/2013
VEH-PROWL	400 E LIBERTY AV	12/15/2013
VEH-PROWL	7000 N COLTON ST	12/15/2013
VEH-PROWL	100 E WEDGEWOOD AV	12/15/2013
VEH-PROWL	00 E ROCKWELL AV	12/16/2013
VEH-PROWL	8700 N COLTON ST	12/17/2013
VEH-PROWL	300 E WEDGEWOOD AV	12/17/2013
VEH-PROWL	N DIVISION ST/E MAGNESIUM RD	12/17/2013
VEH-PROWL	E WEILE AV/N WISCOMB CT	12/18/2013
VEH-PROWL	9500 N DIVISION ST	12/18/2013
VEH-PROWL	7500 N WISCOMB DR	12/18/2013
VEH-PROWL	6000 N RUBY ST	12/19/2013
VEH-PROWL	200 E LINCOLN RD	12/21/2013
VEH-PROWL	6300 N ADDISON ST	12/21/2013
VEH-THEFT	8400 N GENERAL GRANT WY	12/19/2013
VEH-THEFT	6600 N ADDISON ST	12/19/2013
VEH-THEFT	500 E NORTH AV	12/20/2013
VEH-THEFT	200 E EVERETT AV	12/21/2013
VEH-THEFT AUTO PARTS	600 E PROVIDENCE AV	12/18/2013
VEH-TMVWOP	800 E SITKA AV	12/20/2013

**SPB3WH**

BURGLARY-FENCED AREA	1400 E JOSEPH AV	12/20/2013
BURGLARY-RESIDNTL	4900 N NAPA ST	12/16/2013
BURGLARY-RESIDNTL	1700 E EVERETT AV	12/16/2013
BURGLARY-RESIDNTL	1700 E ROWAN AV	12/17/2013
BURGLARY-RESIDNTL	1900 E ROWAN AV	12/17/2013

**For protection of victim privacy, the entire address on sexual assault crimes has been redacted.**



**Offense****Address****Reported Date**

VEH-PROWL

E COLUMBIA AV/N HELENA ST

12/20/2013

VEH-THEFT

1700 E CENTRAL AV

12/20/2013



# NE - Northeast District (P4)

## Preliminary Incident Counts

Part 1 Crime Categories	7 Day Comparison			28 Day Comparison			YTD Comparison		
	Current	Prior	Percent	Current	Prior	Percent	Current	Prior	Percent
<b>Violent</b>									
Criminal Homicide	0	0		0	0		2	2	0.00%
Rape	0	0		1	1	0.00%	21	27	-22.22%
Robbery - Commercial	0	0		0	1		9	8	12.50%
Robbery - Person	0	1		5	7	-28.57%	78	75	4.00%
Aggravated Assault - NonDV	1	0		7	5	40.00%	82	73	12.33%
Aggravated Assault - DV	0	1		3	3	0.00%	46	40	15.00%
<b>Violent Total:</b>	<b>1</b>	<b>2</b>	<b>-50.00%</b>	<b>16</b>	<b>17</b>	<b>-5.88%</b>	<b>238</b>	<b>225</b>	<b>5.78%</b>
<b>Property</b>									
Burglary Residence	9	8	12.50%	28	21	33.33%	435	369	17.89%
Burglary Garage	7	4	75.00%	18	7	157.14%	138	112	23.21%
Burglary Commercial	5	6	-16.67%	14	9	55.56%	140	127	10.24%
Larceny	25	45	-44.44%	145	154	-5.84%	2012	1806	11.41%
Vehicle Theft	7	7	0.00%	28	32	-12.50%	397	395	0.51%
Arson	0	0		2	1	100.00%	15	5	200.00%
<b>Property Total:</b>	<b>53</b>	<b>70</b>	<b>-24.29%</b>	<b>235</b>	<b>224</b>	<b>4.91%</b>	<b>3137</b>	<b>2814</b>	<b>11.48%</b>
<b>Preliminary Part 1 Crime Totals:</b>	<b>54</b>	<b>72</b>	<b>-25.00%</b>	<b>251</b>	<b>241</b>	<b>4.15%</b>	<b>3375</b>	<b>3039</b>	<b>11.06%</b>

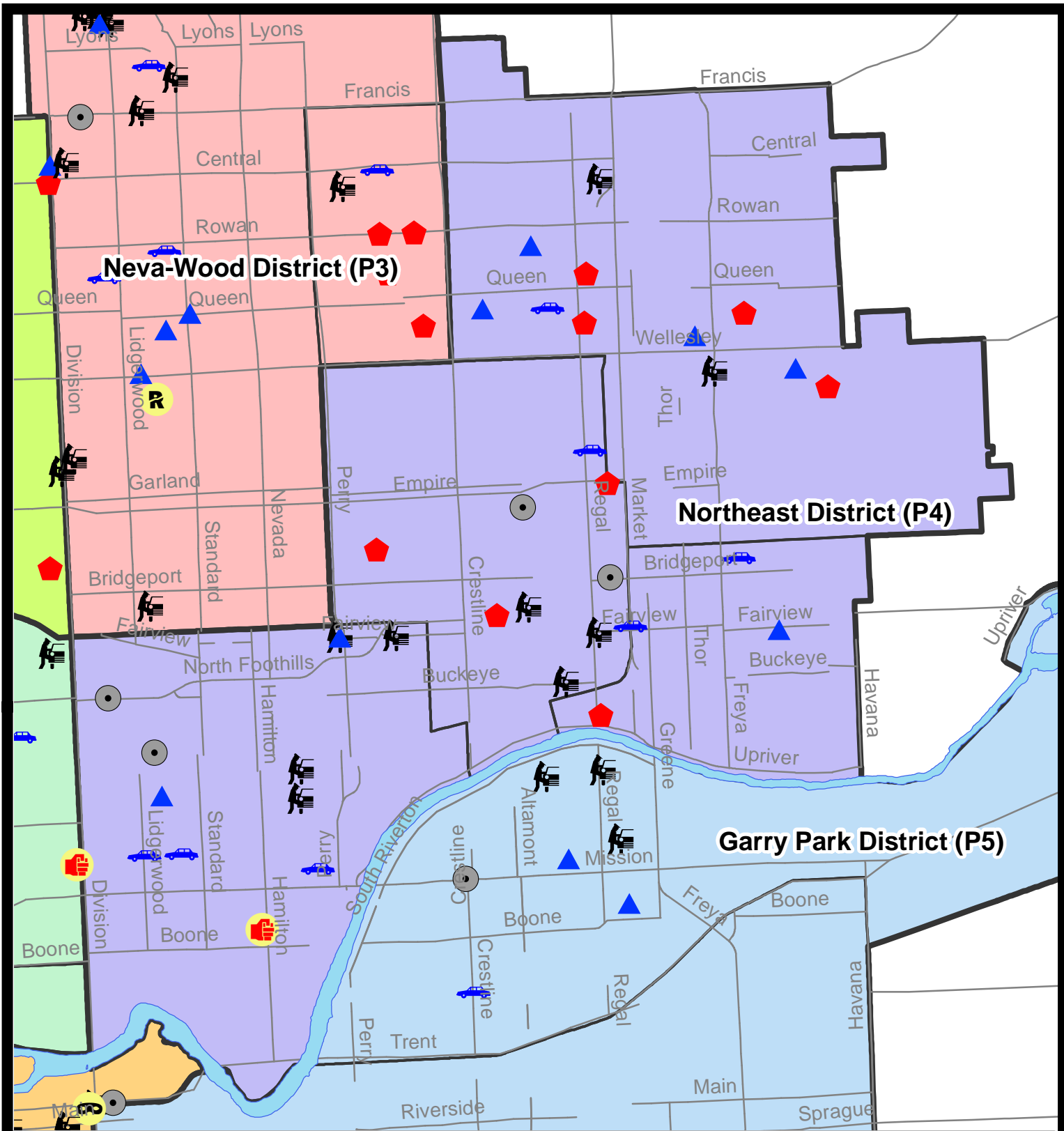
**Current 7 Day Period:** 12/15/2013 - 12/21/2013     **Prior 7 Day Period:** 12/8/2013 - 12/14/2013  
**Current 28 Day Period:** 11/24/2013 - 12/21/2013     **Prior 28 Day Period:** 10/27/2013 - 11/23/2013  
**Current YTD Period:** 1/1/2013 - 12/21/2013     **Prior YTD Period:** 1/1/2012 - 12/21/2012

Prepared by SPD Crime Analysis Office - Monday, December 23, 2013

With the exception of criminal homicides, this chart represents preliminary counts of the original Police Incident Reports. Full statistical analysis to determine the confidence level of this data has not been performed. In general, the preliminary incident counts are less than the crimes eventually reported on the UCR Crime Report. Further, the % change columns on the preliminary incident count differ from the percentage change on the UCR crime report, sometimes significantly.







**City of Spokane**  
**Northeast District (P4)**  
**Selected Crime Types**  
**12/15/13-12/21/13**  
 Prepared By:  
 Crime Analysis Unit  
 Spokane Police Department

**Legend**

Aggravated Assault	Burglary Residential	Robbery Commercial
Arson	Rape	Robbery Person
Burglary Commercial	Robbery Bank	Vehicle Prowling
Burglary Garage	Vehicle Theft	

*Incidents Represent RMS Call Types  
 Points may indicate multiple incidents*

*For Additional Information on Incidents pertaining to an Area, Trend, or Pattern Contact Information Analysis*

0 0.1250.25 0.5 Miles

**THIS IS NOT A LEGAL DOCUMENT:**  
 The information shown on this map is compiled from various sources and is subject to constant revision. Information shown on this map should not be used to determine the location of facilities in relationship to property lines, section lines, streets, etc.

Sunday - Saturday

12/15/2013 TO 12/21/2013



NE - Northeast District (P4)

**Offense**                      **Address**                      **Reported Date**

**SPB4BE**

BURGLARY-COMMERCIAL	2300 E BRIDGEPORT AV	12/17/2013
BURGLARY-COMMERCIAL	3400 N HAVEN ST	12/19/2013
BURGLARY-COMMERCIAL	3800 N COOK ST	12/21/2013
BURGLARY-FENCED AREA	2900 E EUCLID AV	12/18/2013
BURGLARY-RESIDNTL	1700 E COURTLAND AV	12/15/2013
BURGLARY-RESIDNTL	3000 E GARLAND AV	12/17/2013
BURGLARY-RESIDNTL	1600 E GLASS AV	12/21/2013
BURGLARY-RESIDNTL	2300 E EUCLID AV	12/21/2013
VEH-PROWL	2700 N LACEY ST	12/17/2013
VEH-PROWL	2900 E FAIRVIEW AV	12/17/2013
VEH-PROWL	3200 N COOK ST	12/17/2013
VEH-THEFT	4100 N REGAL ST	12/19/2013
VEH-THEFT PLATES/TABS	1600 E PROVIDENCE AV	12/21/2013

**SPB4HI**

BURGLARY-GARAGE	2600 E SANSON AV	12/16/2013
BURGLARY-GARAGE	3500 E BROAD AV	12/16/2013
BURGLARY-GARAGE	4100 E PRINCETON AV	12/16/2013
BURGLARY-GARAGE	5000 N STONE ST	12/21/2013
BURGLARY-RESIDNTL	2900 E WABASH AV	12/15/2013
BURGLARY-RESIDNTL	4300 E LONGFELLOW AV	12/16/2013
BURGLARY-RESIDNTL	4900 N REBECCA ST	12/16/2013
BURGLARY-RESIDNTL	2900 E DIAMOND AV	12/21/2013
VEH-PROWL	3600 E PRINCETON AV	12/19/2013
VEH-THEFT	5000 N LACEY ST	12/16/2013
VEH-THEFT PLATES/TABS	5000 N LACEY ST	12/17/2013

**SPB4LO**

ASSAULT-SUB BDLY HARM	N HAMILTON ST/E SHARP AV	12/17/2013
BURGLARY-COMMERCIAL	2700 N MAYFAIR ST	12/16/2013
BURGLARY-COMMERCIAL	2400 N ASTOR ST	12/16/2013
BURGLARY-GARAGE	3000 N PERRY ST	12/19/2013
BURGLARY-GARAGE	400 E ERMINA AV	12/21/2013
VEH-PROWL	1100 E ERMINA AV	12/16/2013
VEH-PROWL	1700 E FAIRVIEW AV	12/18/2013
VEH-PROWL	1100 E MONTGOMERY AV	12/21/2013
VEH-THEFT	1200 E AUGUSTA AV	12/17/2013
VEH-THEFT	500 E NORA AV	12/17/2013
VEH-THEFT	300 E NORA AV	12/21/2013
VEH-THEFT AUTO PARTS	700 E MONTGOMERY AV	12/18/2013
VEH-THEFT-TRAILER	2800 N PERRY ST	12/20/2013

**SPB4MI**

BURGLARY-GARAGE	3900 E FAIRVIEW AV	12/15/2013
-----------------	--------------------	------------

**For protection of victim privacy, the entire address on sexual assault crimes has been redacted.**

<b>Offense</b>	<b>Address</b>	<b>Reported Date</b>
BURGLARY-RESIDNTL	2900 E JACKSON AV	12/16/2013
VEH-THEFT	3700 E COURTLAND AV	12/16/2013
VEH-THEFT	3000 N MARKET ST	12/18/2013





# SE - Garry Park District (P5)

## Preliminary Incident Counts

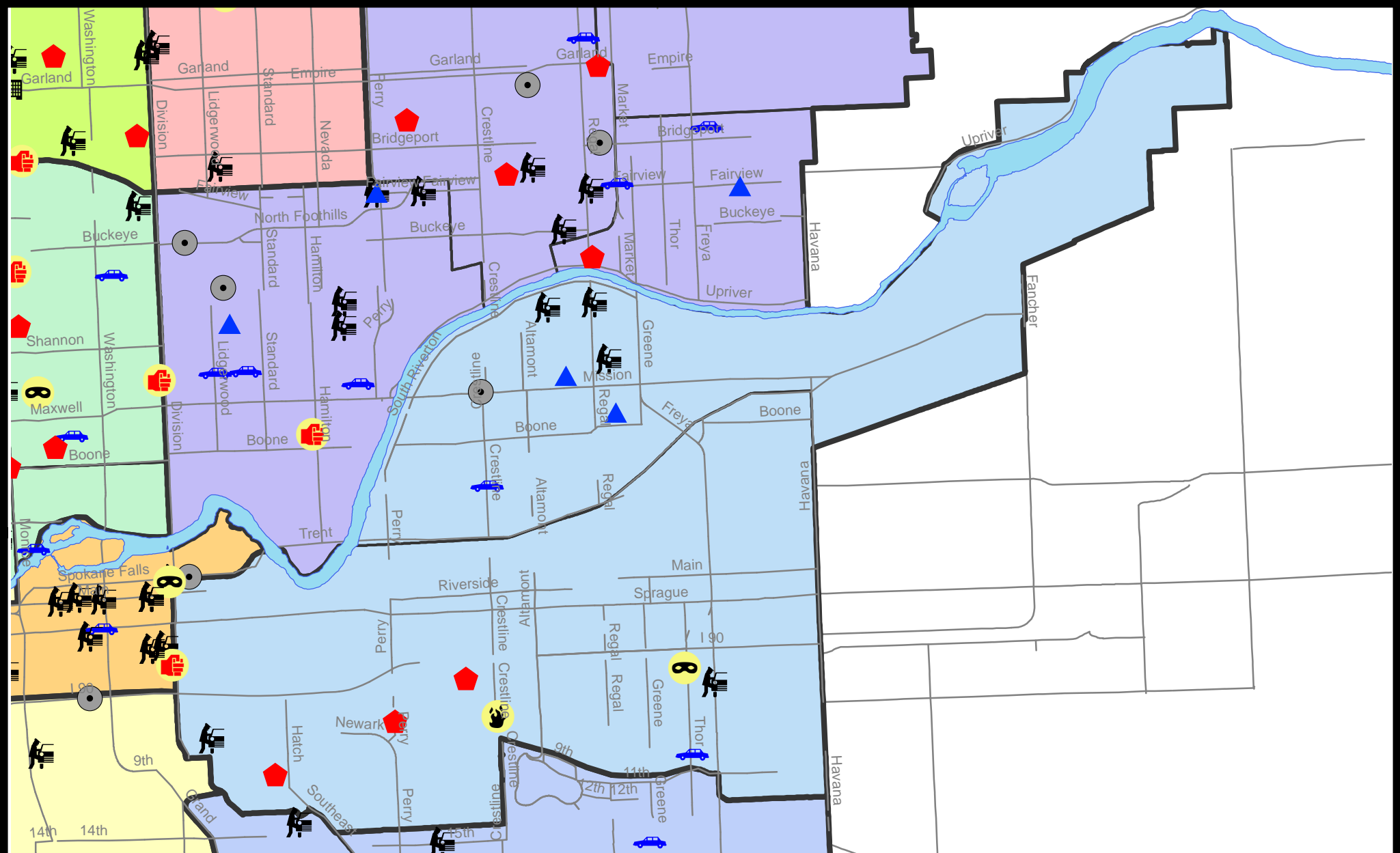
Part 1 Crime Categories	7 Day Comparison			28 Day Comparison			YTD Comparison		
	Current	Prior	Percent	Current	Prior	Percent	Current	Prior	Percent
<b>Violent</b>									
Criminal Homicide	0	0		0	0		3	2	50.00%
Rape	0	0		1	1	0.00%	18	35	-48.57%
Robbery - Commercial	0	0		0	2		4	2	100.00%
Robbery - Person	1	1	0.00%	3	2	50.00%	52	59	-11.86%
Aggravated Assault - NonDV	0	2		5	0		57	78	-26.92%
Aggravated Assault - DV	0	0		2	1	100.00%	32	27	18.52%
<b>Violent Total:</b>	<b>1</b>	<b>3</b>	<b>-66.67%</b>	<b>11</b>	<b>6</b>	<b>83.33%</b>	<b>166</b>	<b>203</b>	<b>-18.23%</b>
<b>Property</b>									
Burglary Residence	3	2	50.00%	7	7	0.00%	166	223	-25.56%
Burglary Garage	2	0		5	8	-37.50%	55	49	12.24%
Burglary Commercial	1	2	-50.00%	7	10	-30.00%	120	131	-8.40%
Larceny	20	25	-20.00%	103	128	-19.53%	1175	1062	10.64%
Vehicle Theft	4	8	-50.00%	25	21	19.05%	286	243	17.70%
Arson	1	0		1	1	0.00%	10	9	11.11%
<b>Property Total:</b>	<b>31</b>	<b>37</b>	<b>-16.22%</b>	<b>148</b>	<b>175</b>	<b>-15.43%</b>	<b>1812</b>	<b>1717</b>	<b>5.53%</b>
<b>Preliminary Part 1 Crime Totals:</b>	<b>32</b>	<b>40</b>	<b>-20.00%</b>	<b>159</b>	<b>181</b>	<b>-12.15%</b>	<b>1978</b>	<b>1920</b>	<b>3.02%</b>

**Current 7 Day Period:** 12/15/2013 - 12/21/2013     **Prior 7 Day Period:** 12/8/2013 - 12/14/2013  
**Current 28 Day Period:** 11/24/2013 - 12/21/2013     **Prior 28 Day Period:** 10/27/2013 - 11/23/2013  
**Current YTD Period:** 1/1/2013 - 12/21/2013     **Prior YTD Period:** 1/1/2012 - 12/21/2012

Prepared by SPD Crime Analysis Office - Monday, December 23, 2013












With the exception of criminal homicides, this chart represents preliminary counts of the original Police Incident Reports. Full statistical analysis to determine the confidence level of this data has not been performed. In general, the preliminary incident counts are less than the crimes eventually reported on the UCR Crime Report. Further, the % change columns on the preliminary incident count differ from the percentage change on the UCR crime report, sometimes significantly.





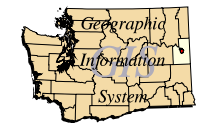

**City of Spokane**  
**Garry Park District (P5)**  
**Selected**  
**Crime Types**  
**12/15/13-12/21/13**  
 Prepared By:  
 Crime Analysis Unit  
 Spokane Police Department

**Legend**  
**UCR Events**

-  Burglary Residential
-  Burglary Garage
-  Robbery Person
-  Robbery Commercial
-  Arson
-  Burglary Commercial
-  Death-Homicide
-  Rape
-  Robbery Bank
-  Vehicle Prowling
-  Vehicle Theft



For Additional Information on Incidents pertaining to an Area, Trend, or Pattern Contact Information Analysis



THIS IS NOT A LEGAL DOCUMENT. The information shown on this map is compiled from various sources and is subject to constant revision. Information shown on this map should not be used to determine the location of facilities in relationship to property lines, section lines, streets, etc.

Incidents Represent RMS Call Types  
 Points may indicate multiple incidents

Sunday - Saturday

12/15/2013 TO 12/21/2013



SE - Garry Park District (P5)

<b>Offense</b>	<b>Address</b>	<b>Reported Date</b>
<b><u>SPC5EC</u></b>		
ARSON	2100 E HARTSON AV	12/20/2013
BURGLARY-RESIDNTL	600 E 9TH AV	12/16/2013
BURGLARY-RESIDNTL	1400 E HARTSON AV	12/16/2013
BURGLARY-RESIDNTL	1900 E 4TH AV	12/21/2013
ROBBERY	400 S THOR ST	12/20/2013
VEH-PROWL	700 S COWLEY ST	12/15/2013
VEH-PROWL	500 S FREYA ST	12/19/2013
VEH-PROWL	N DIVISION ST/E SPOKANE FALLS BL	12/21/2013
VEH-THEFT	N PINE ST/E SPOKANE FALLS BL	12/15/2013
VEH-THEFT	3400 E 9TH AV	12/19/2013
VEH-THEFT AUTO PARTS	200 N CRESTLINE ST	12/19/2013
<b><u>SPC5GP</u></b>		
BURGLARY-COMMERCIAL	2100 E MISSION AV	12/15/2013
BURGLARY-FENCED AREA	1600 N NAPA ST	12/20/2013
BURGLARY-GARAGE	3000 E SHARP AV	12/15/2013
BURGLARY-GARAGE	1600 N LACEY ST	12/16/2013
VEH-PROWL	2900 E MARSHALL AV	12/19/2013
VEH-PROWL	3000 E NORA AV	12/20/2013
VEH-THEFT	E SHARP AV/N STONE ST	12/15/2013
VEH-THEFT	2100 E MALLON AV	12/16/2013
VEH-THEFT PLATES/TABS	1700 E CATALDO AV	12/18/2013



# SE - Southeast District (P6)

## Preliminary Incident Counts

Part 1 Crime Categories	7 Day Comparison			28 Day Comparison			YTD Comparison		
	Current	Prior	Percent	Current	Prior	Percent	Current	Prior	Percent
<b>Violent</b>									
Criminal Homicide	1	0		1	0		1	0	
Rape	0	0		0	1		6	14	-57.14%
Robbery - Commercial	0	0		1	0		10	4	150.00%
Robbery - Person	0	0		0	1		8	8	0.00%
Aggravated Assault - NonDV	0	0		0	2		13	18	-27.78%
Aggravated Assault - DV	0	0		1	1	0.00%	9	12	-25.00%
<b>Violent Total:</b>	<b>1</b>	<b>0</b>		<b>3</b>	<b>5</b>	<b>-40.00%</b>	<b>47</b>	<b>56</b>	<b>-16.07%</b>
<b>Property</b>									
Burglary Residence	3	0		5	6	-16.67%	117	134	-12.69%
Burglary Garage	2	1	100.00%	5	5	0.00%	83	95	-12.63%
Burglary Commercial	0	0		1	0		48	30	60.00%
Larceny	15	11	36.36%	55	47	17.02%	599	621	-3.54%
Vehicle Theft	2	2	0.00%	8	10	-20.00%	105	150	-30.00%
Arson	0	0		0	0		2	6	-66.67%
<b>Property Total:</b>	<b>22</b>	<b>14</b>	<b>57.14%</b>	<b>74</b>	<b>68</b>	<b>8.82%</b>	<b>954</b>	<b>1036</b>	<b>-7.92%</b>

<b>Preliminary Part 1 Crime Totals:</b>	<b>23</b>	<b>14</b>	<b>64.29%</b>	<b>77</b>	<b>73</b>	<b>5.48%</b>	<b>1001</b>	<b>1092</b>	<b>-8.33%</b>
---	-----------	-----------	---------------	-----------	-----------	--------------	-------------	-------------	---------------

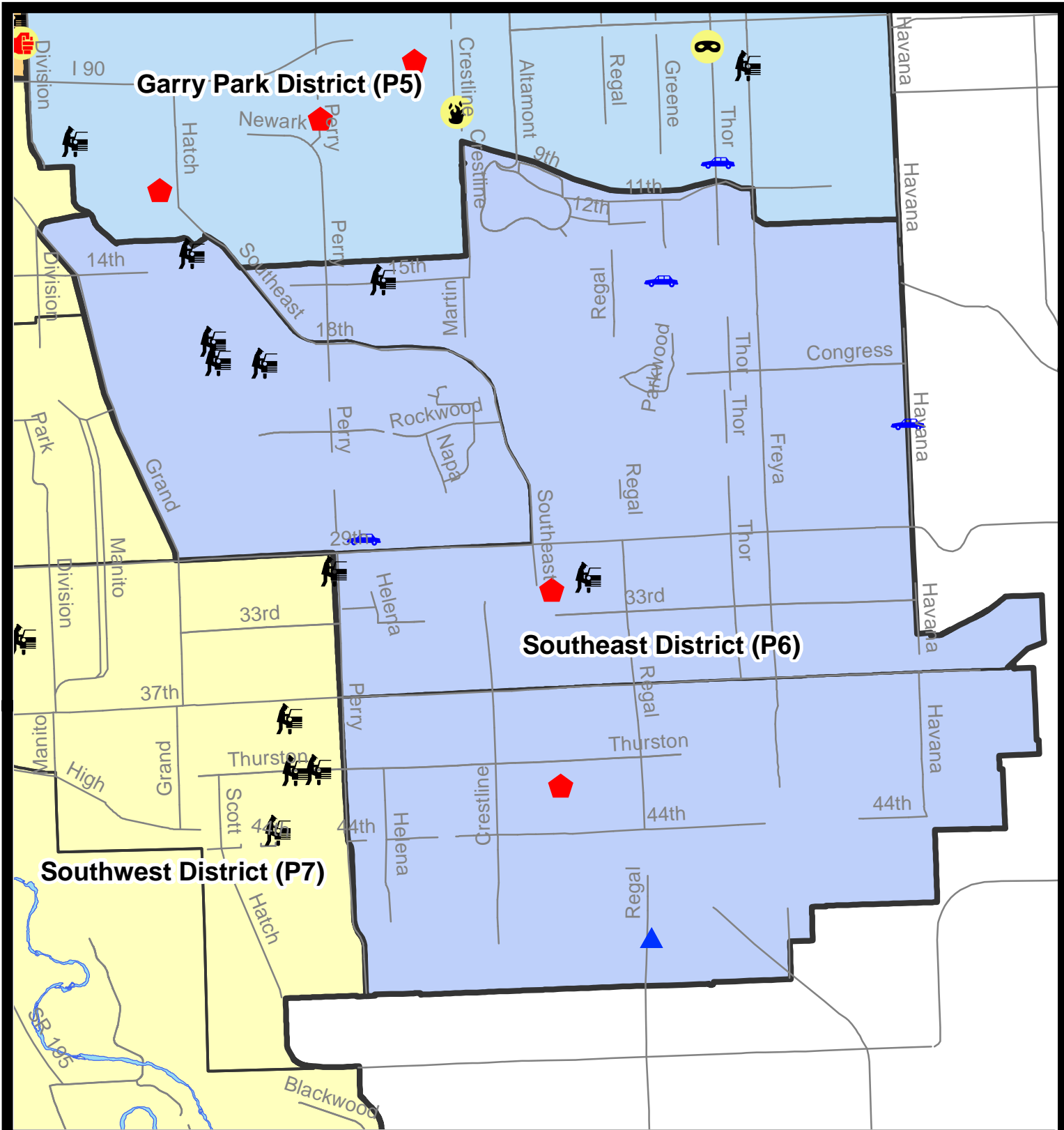
**Current 7 Day Period:** 12/15/2013 - 12/21/2013     **Prior 7 Day Period:** 12/8/2013 - 12/14/2013  
**Current 28 Day Period:** 11/24/2013 - 12/21/2013     **Prior 28 Day Period:** 10/27/2013 - 11/23/2013  
**Current YTD Period:** 1/1/2013 - 12/21/2013     **Prior YTD Period:** 1/1/2012 - 12/21/2012

Prepared by SPD Crime Analysis Office - Monday, December 23, 2013

With the exception of criminal homicides, this chart represents preliminary counts of the original Police Incident Reports. Full statistical analysis to determine the confidence level of this data has not been performed. In general, the preliminary incident counts are less than the crimes eventually reported on the UCR Crime Report. Further, the % change columns on the preliminary incident count differ from the percentage change on the UCR crime report, sometimes significantly.







**City of Spokane**  
**Southeast District (P6)**  
**Selected Crime Types**  
**12/15/13-12/21/13**  
 Prepared By:  
 Crime Analysis Unit  
 Spokane Police Department

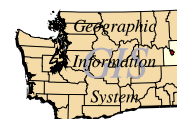
- Legend**
- UCR Events**
- Burglary Residential
  - Burglary Commercial
  - Aggravated Assault
  - Arson
  - Death-Homicide
  - Rape
  - Burglary Commercial
  - Robbery Bank
  - Burglary Garage
  - Robbery Commercial
  - Robbery Person
  - Vehicle Prowling
  - Vehicle Theft

*Incidents Represent RMS Call Types  
 Points may indicate multiple incidents*



*For Additional Information on  
 Incidents pertaining to an  
 Area, Trend, or Pattern  
 Contact Information Analysis*

0 0.1 0.2 0.4 Miles



**THIS IS NOT A LEGAL DOCUMENT:**  
 The information shown on this map is compiled from various sources and is subject to constant revision. Information shown on this map should not be used to determine the location of facilities in relationship to property lines, section lines, streets, etc.

Sunday - Saturday

12/15/2013 TO 12/21/2013

SE - Southeast District (P6)



<b>Offense</b>	<b>Address</b>	<b>Reported Date</b>
----------------	----------------	----------------------

**SPC6LH**

BURGLARY-RESIDNTL	3100 S COOK ST	12/19/2013
VEH-PROWL	1700 E 15TH AV	12/16/2013
VEH-THEFT	3100 E 16TH AV	12/15/2013
VEH-THEFT AUTO PARTS	2700 E 29TH AV	12/17/2013

**SPC6RW**

BURGLARY-RESIDNTL	1000 E 29TH AV	12/15/2013
DEATH-HOMICIDE	2500 S GARFIELD RD	12/15/2013
VEH-PROWL	1300 S BALLOU RD	12/19/2013
VEH-PROWL	800 E SYRINGA RD	12/21/2013
VEH-PROWL	1800 S ROCKWOOD BL	12/21/2013
VEH-THEFT	1500 E PINECREST RD	12/17/2013

**SPC6SG**

BURGLARY-GARAGE	5000 S REGAL ST	12/15/2013
BURGLARY-GARAGE	5000 S REGAL ST	12/19/2013
BURGLARY-RESIDNTL	4100 S COOK ST	12/19/2013



# SW - Southwest District (P7)

## Preliminary Incident Counts

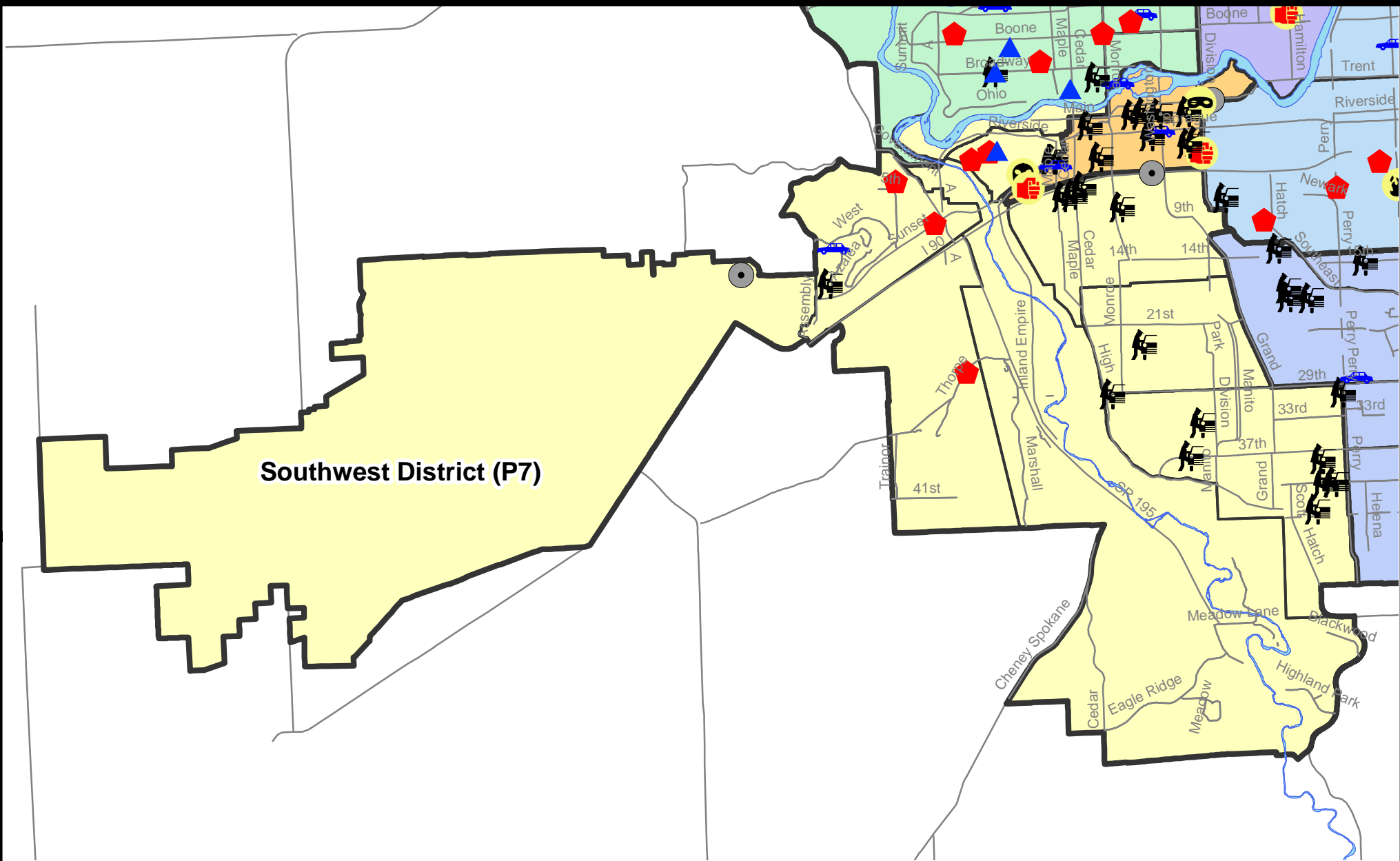
Part 1 Crime Categories	7 Day Comparison			28 Day Comparison			YTD Comparison		
	Current	Prior	Percent	Current	Prior	Percent	Current	Prior	Percent
<b>Violent</b>									
Criminal Homicide	0	0		0	0		1	2	-50.00%
Rape	0	1		3	1	200.00%	30	29	3.45%
Robbery - Commercial	1	1	0.00%	2	0		6	4	50.00%
Robbery - Person	0	1		1	3	-66.67%	38	41	-7.32%
Aggravated Assault - NonDV	0	0		3	3	0.00%	50	54	-7.41%
Aggravated Assault - DV	0	0		1	3	-66.67%	22	30	-26.67%
<b>Violent Total:</b>	<b>1</b>	<b>3</b>	<b>-66.67%</b>	<b>10</b>	<b>10</b>	<b>0.00%</b>	<b>147</b>	<b>160</b>	<b>-8.13%</b>
<b>Property</b>									
Burglary Residence	5	2	150.00%	13	14	-7.14%	171	238	-28.15%
Burglary Garage	1	4	-75.00%	14	6	133.33%	140	119	17.65%
Burglary Commercial	2	1	100.00%	4	6	-33.33%	68	66	3.03%
Larceny	35	33	6.06%	122	107	14.02%	1534	1298	18.18%
Vehicle Theft	1	4	-75.00%	28	19	47.37%	242	191	26.70%
Arson	0	0		0	0		7	5	40.00%
<b>Property Total:</b>	<b>44</b>	<b>44</b>	<b>0.00%</b>	<b>181</b>	<b>152</b>	<b>19.08%</b>	<b>2162</b>	<b>1917</b>	<b>12.78%</b>
<b>Preliminary Part 1 Crime Totals:</b>	<b>45</b>	<b>47</b>	<b>-4.26%</b>	<b>191</b>	<b>162</b>	<b>17.90%</b>	<b>2309</b>	<b>2077</b>	<b>11.17%</b>

**Current 7 Day Period:** 12/15/2013 - 12/21/2013     **Prior 7 Day Period:** 12/8/2013 - 12/14/2013  
**Current 28 Day Period:** 11/24/2013 - 12/21/2013     **Prior 28 Day Period:** 10/27/2013 - 11/23/2013  
**Current YTD Period:** 1/1/2013 - 12/21/2013     **Prior YTD Period:** 1/1/2012 - 12/21/2012

Prepared by SPD Crime Analysis Office - Monday, December 23, 2013

With the exception of criminal homicides, this chart represents preliminary counts of the original Police Incident Reports. Full statistical analysis to determine the confidence level of this data has not been performed. In general, the preliminary incident counts are less than the crimes eventually reported on the UCR Crime Report. Further, the % change columns on the preliminary incident count differ from the percentage change on the UCR crime report, sometimes significantly.





## Southwest District (P7)








**City of Spokane**  
**Southwest District (P7)**  
**Selected**  
**Crime Types**  
**12/15/13-12/21/13**

Prepared By:  
 Crime Analysis Unit  
 Spokane Police Department

**Legend**



**UCR Events**

-  Aggravated Assault
-  Arson

-  Burglary Commercial
-  Burglary Garage
-  Burglary Residential

-  Death-Homicide
-  Rape

-  Robbery Bank
-  Vehicle Prowling
-  Vehicle Theft

-  Robbery Commercial
-  Robbery Person



For Additional Information on Incidents  
 pertaining to an Area, Trend, or Pattern  
 Contact Information Analysis

0 0.275 0.55 1.1 Miles



THIS IS NOT A LEGAL DOCUMENT.  
 The information shown on this map is compiled  
 from various sources and is subject to constant  
 revision. Information shown on this map should  
 not be used to determine the location of facilities  
 in relationship to property lines, section lines,  
 streets, etc.

Incidents Represent RMS Call Types  
 Points may indicate multiple incidents



Sunday - Saturday

12/15/2013 TO 12/21/2013

SW - Southwest District (P7)



<b><u>Offense</u></b>	<b><u>Address</u></b>	<b><u>Reported Date</u></b>
<b><u>SPD7BA</u></b>		
BURGLARY-GARAGE	2200 W PACIFIC AV	12/18/2013
BURGLARY-RESIDNTL	2300 W PACIFIC AV	12/18/2013
BURGLARY-RESIDNTL	100 S COEUR D ALENE ST	12/20/2013
ROBBERY-COMMERCIAL	1900 W SUNSET BL	12/21/2013
VEH-PROWL	W 2ND AV/S MAPLE ST	12/15/2013
<b><u>SPD7CH</u></b>		
BURGLARY-COMMERCIAL	500 W 4TH AV	12/19/2013
VEH-PROWL	1400 W 6TH AV	12/16/2013
VEH-PROWL	900 W LINCOLN PL	12/18/2013
VEH-PROWL	1300 W 5TH AV	12/21/2013
VEH-THEFT AUTO PARTS	100 W CLIFF AV	12/16/2013
<b><u>SPD7CS</u></b>		
VEH-PROWL	1100 E THURSTON AV	12/15/2013
VEH-PROWL	1100 E 38TH AV	12/15/2013
VEH-PROWL	1200 E THURSTON AV	12/15/2013
VEH-PROWL	W 29TH AV/S HIGH DR	12/17/2013
VEH-PROWL	200 W 37TH AV	12/18/2013
VEH-PROWL	100 W 33RD AV	12/19/2013
VEH-PROWL	1000 E CLUB CT	12/20/2013
<b><u>SPD7GT</u></b>		
BURGLARY-RESIDNTL	2700 W THORPE RD	12/16/2013
<b><u>SPD7MC</u></b>		
VEH-PROWL	700 W 23RD AV	12/15/2013
<b><u>SPD7WH</u></b>		
BURGLARY-RESIDNTL	3400 W 4TH AV	12/15/2013
BURGLARY-RESIDNTL	3000 W SUNSET BL	12/19/2013
VEH-PROWL	1500 S RUSTLE ST	12/21/2013
VEH-THEFT	1100 S WESTCLIFF PL	12/15/2013
<b><u>SPD7WP</u></b>		
BURGLARY-COMMERCIAL	5300 W SUNSET HY	12/16/2013



# SW - Downtown District (P8)

## Preliminary Incident Counts

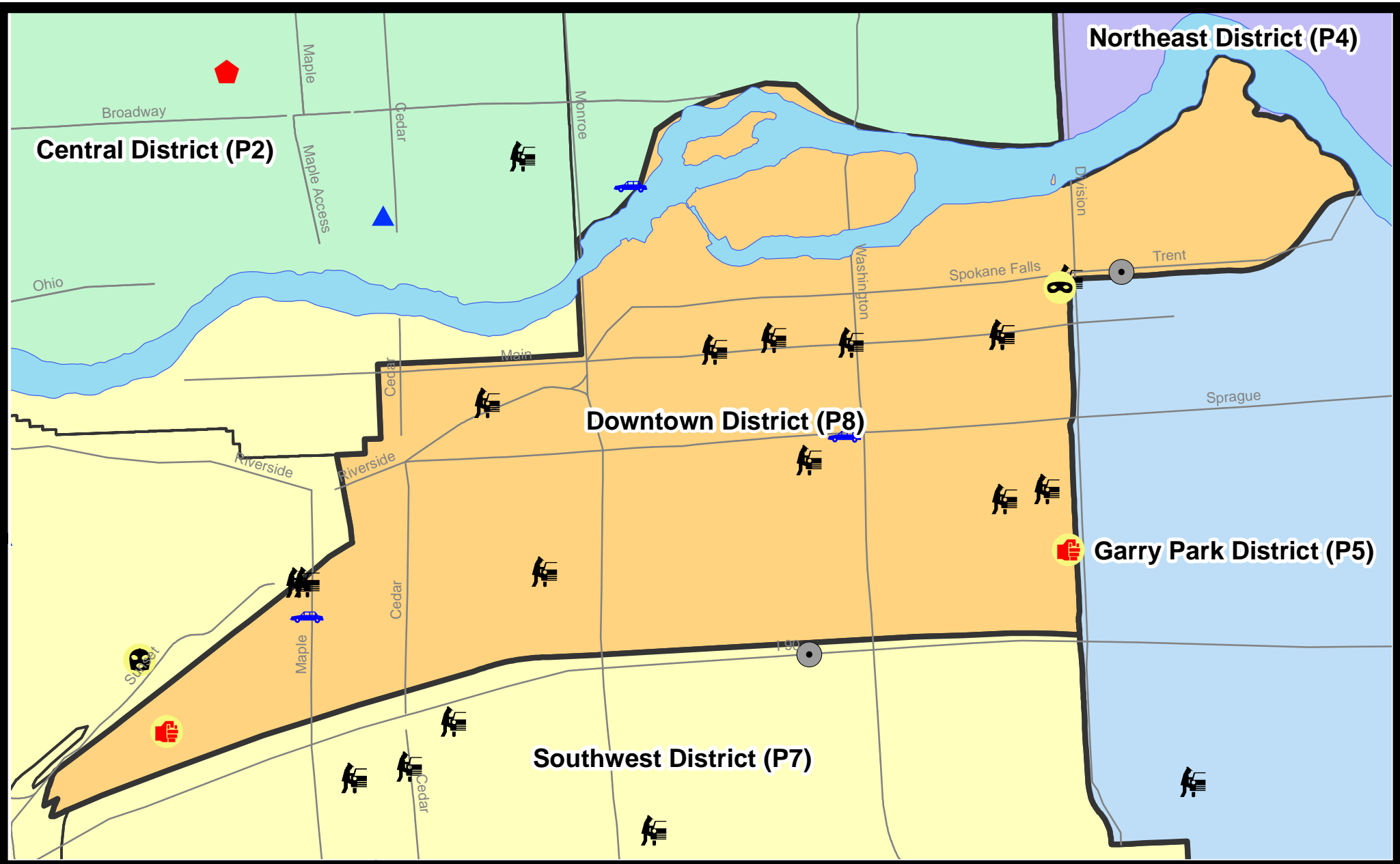
Part 1 Crime Categories	7 Day Comparison			28 Day Comparison			YTD Comparison		
	Current	Prior	Percent	Current	Prior	Percent	Current	Prior	Percent
<b>Violent</b>									
Criminal Homicide	0	0		0	0		0	4	
Rape	0	0		1	2	-50.00%	18	18	0.00%
Robbery - Commercial	0	0		0	0		3	1	200.00%
Robbery - Person	2	1	100.00%	6	6	0.00%	64	83	-22.89%
Aggravated Assault - NonDV	1	0		2	3	-33.33%	64	72	-11.11%
Aggravated Assault - DV	1	0		1	2	-50.00%	10	11	-9.09%
<b>Violent Total:</b>	<b>4</b>	<b>1</b>	<b>300.00%</b>	<b>10</b>	<b>13</b>	<b>-23.08%</b>	<b>159</b>	<b>189</b>	<b>-15.87%</b>
<b>Property</b>									
Burglary Residence	0	0		0	3		15	41	-63.41%
Burglary Garage	0	0		0	0		2	3	-33.33%
Burglary Commercial	1	1	0.00%	6	5	20.00%	68	85	-20.00%
Larceny	23	24	-4.17%	78	83	-6.02%	1223	1182	3.47%
Vehicle Theft	1	4	-75.00%	8	5	60.00%	102	86	18.60%
Arson	0	0		0	0		3	4	-25.00%
<b>Property Total:</b>	<b>25</b>	<b>29</b>	<b>-13.79%</b>	<b>92</b>	<b>96</b>	<b>-4.17%</b>	<b>1413</b>	<b>1401</b>	<b>0.86%</b>
<b>Preliminary Part 1 Crime Totals:</b>	<b>29</b>	<b>30</b>	<b>-3.33%</b>	<b>102</b>	<b>109</b>	<b>-6.42%</b>	<b>1572</b>	<b>1590</b>	<b>-1.13%</b>

**Current 7 Day Period:** 12/15/2013 - 12/21/2013     **Prior 7 Day Period:** 12/8/2013 - 12/14/2013  
**Current 28 Day Period:** 11/24/2013 - 12/21/2013     **Prior 28 Day Period:** 10/27/2013 - 11/23/2013  
**Current YTD Period:** 1/1/2013 - 12/21/2013     **Prior YTD Period:** 1/1/2012 - 12/21/2012

Prepared by SPD Crime Analysis Office - Monday, December 23, 2013

With the exception of criminal homicides, this chart represents preliminary counts of the original Police Incident Reports. Full statistical analysis to determine the confidence level of this data has not been performed. In general, the preliminary incident counts are less than the crimes eventually reported on the UCR Crime Report. Further, the % change columns on the preliminary incident count differ from the percentage change on the UCR crime report, sometimes significantly.


















**City of Spokane**  
**Downtown District (P8)**  
**Selected**  
**Crime Types**  
**12/15/13-12/21/13**  
 Prepared By:  
 Crime Analysis Unit  
 Spokane Police Department

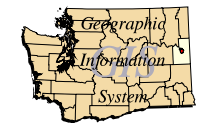

**Legend**

**UCR Events**

-  Aggravated Assault
-  Burglary Residential
-  Arson
-  Burglary Commercial
-  Burglary Garage
-  Burglary Residential
-  Death-Homicide
-  Rape
-  Robbery Bank
-  Robbery Commercial
-  Robbery Person
-  Vehicle Prowling
-  Vehicle Theft



For Additional Information on Incidents  
 pertaining to an Area, Trend, or Pattern  
 Contact Information Analysis



THIS IS NOT A LEGAL DOCUMENT.  
 The information shown on this map is compiled  
 from various sources and is subject to constant  
 revision. Information shown on this map should  
 not be used to determine the location of facilities  
 in relationship to property lines, section lines,  
 streets, etc.

Incidents Represent RMS Call Types  
 Points may indicate multiple incidents

Sunday - Saturday

12/15/2013 TO 12/21/2013



SW - Downtown District (P8)

<b>Offense</b>	<b>Address</b>	<b>Reported Date</b>
<b>SPD8RS</b>		
ASSAULT-SUB BDLY HARM	200 S DIVISION ST	12/18/2013
ASSAULT-WEAPON	500 S ELM ST	12/20/2013
BURGLARY-COMMERCIAL	300 N RIVERPOINT BL	12/18/2013
ROBBERY	00 W SPOKANE FALLS BL	12/15/2013
ROBBERY	W SPRAGUE AV/N STEVENS ST	12/18/2013
VEH-PROWL	W 1ST AV/S STEVENS ST	12/15/2013
VEH-PROWL	S BROWNE ST/W PACIFIC AV	12/16/2013
VEH-PROWL	N BROWNE ST/W MAIN AV	12/16/2013
VEH-PROWL	N JEFFERSON ST/W RIVERSIDE AV	12/16/2013
VEH-PROWL	700 W MAIN AV	12/17/2013
VEH-PROWL	500 W MAIN AV	12/17/2013
VEH-PROWL	N BROWNE ST/W MAIN AV	12/19/2013
VEH-PROWL	400 W MAIN AV	12/19/2013
VEH-PROWL	00 W PACIFIC AV	12/20/2013
VEH-PROWL	W 2ND AV/S MADISON ST	12/21/2013
VEH-THEFT	1600 W 3RD AV	12/21/2013