



SPOKANE POLICE DEPARTMENT - CITY WIDE

Preliminary Incident Counts

| Part 1 Crime Categories | 7 Day Comparison | | | 28 Day Comparison | | | YTD Comparison | | |
|---|------------------|-------|---------|-------------------|-------|---------|----------------|-------|---------|
| | Current | Prior | Percent | Current | Prior | Percent | Current | Prior | Percent |
| Violent | | | | | | | | | |
| Criminal Homicide | 0 | 0 | | 1 | 1 | 0.00% | 13 | 13 | 0.00% |
| Rape | 2 | 1 | 100.00% | 6 | 11 | -45.45% | 141 | 180 | -21.67% |
| Robbery - Commercial | 2 | 1 | 100.00% | 4 | 7 | -42.86% | 46 | 33 | 39.39% |
| Robbery - Person | 11 | 4 | 175.00% | 28 | 37 | -24.32% | 367 | 420 | -12.62% |
| Aggravated Assault - NonDV | 4 | 7 | -42.86% | 25 | 36 | -30.56% | 444 | 446 | -0.45% |
| Aggravated Assault - DV | 4 | 3 | 33.33% | 14 | 10 | 40.00% | 180 | 183 | -1.64% |
| <i>***Two of the robbery incidents noted above was shoplift related</i> | | | | | | | | | |
| Violent Total: | 23 | 16 | 43.75% | 78 | 102 | -23.53% | 1191 | 1275 | -6.59% |
| Property | | | | | | | | | |
| Burglary Residence | 32 | 30 | 6.67% | 131 | 177 | -25.99% | 1661 | 1712 | -2.98% |
| Burglary Garage | 32 | 23 | 39.13% | 98 | 100 | -2.00% | 857 | 792 | 8.21% |
| Burglary Commercial | 20 | 16 | 25.00% | 66 | 67 | -1.49% | 603 | 567 | 6.35% |
| Larceny | 281 | 264 | 6.44% | 1055 | 1076 | -1.95% | 10595 | 10010 | 5.84% |
| Vehicle Theft | 50 | 35 | 42.86% | 175 | 146 | 19.86% | 1870 | 1693 | 10.45% |
| Arson | 0 | 0 | | 5 | 3 | 66.67% | 58 | 43 | 34.88% |
| Property Total: | 415 | 368 | 12.77% | 1530 | 1569 | -2.49% | 15644 | 14817 | 5.58% |

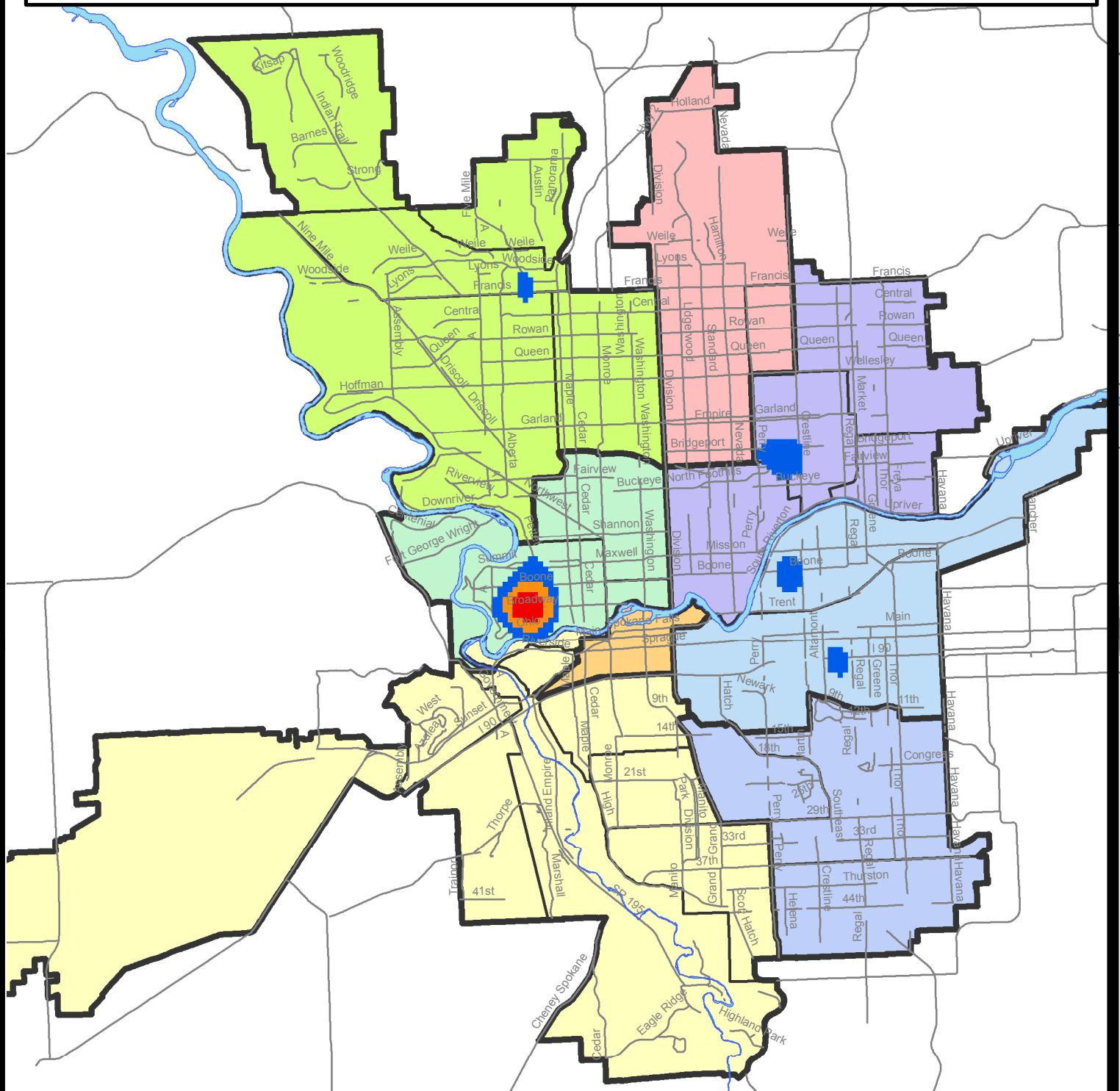
| | | | | | | | | | |
|---|-------------------------|-----|--------|-----------------------------|-------------------------|--------|-------|-------|-------|
| Preliminary Part 1 Crime Totals: | 438 | 384 | 14.06% | 1608 | 1671 | -3.77% | 16835 | 16092 | 4.62% |
| Current 7 Day Period: | 10/20/2013 - 10/26/2013 | | | Prior 7 Day Period: | 10/13/2013 - 10/19/2013 | | | | |
| Current 28 Day Period: | 9/29/2013 - 10/26/2013 | | | Prior 28 Day Period: | 9/1/2013 - 9/28/2013 | | | | |
| Current YTD Period: | 1/1/2013 - 10/26/2013 | | | Prior YTD Period: | 1/1/2012 - 10/26/2012 | | | | |

Prepared by SPD Crime Analysis Office - Monday, October 28, 2013

With the exception of criminal homicides, this chart represents preliminary counts of the original Police Incident Reports. Full statistical analysis to determine the confidence level of this data has not been performed. In general, the preliminary incident counts are less than the crimes eventually reported on the UCR Crime Report. Further, the % change columns on the preliminary incident count differ from the percentage change on the UCR crime report, sometimes significantly.



RESIDENTIAL BURGLARY HOT SPOT(S)



City of Spokane

Hot Spots

10/20/13-10/26/13

Prepared By:
Crime Analysis Unit
Spokane Police Department

Legend

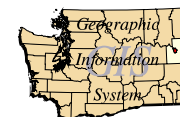
- Low to Medium
- Medium
- High

Incidents Represent RMS Call Types
Points may indicate multiple incidents



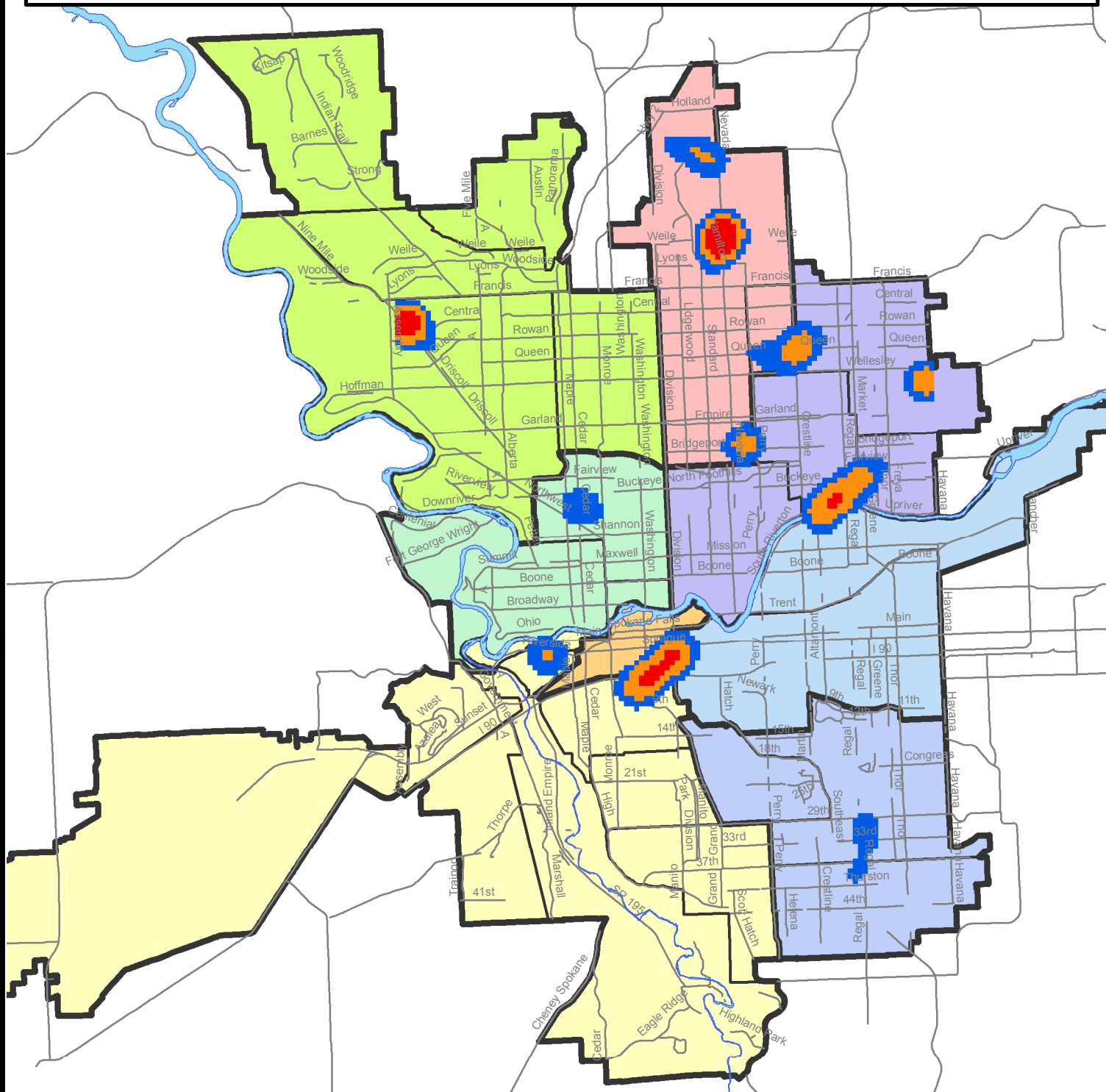
For Additional Information on
Incidents pertaining to an
Area, Trend, or Pattern
Contact Information Analysis

0 0.4 0.8 1.6 Miles



THIS IS NOT A LEGAL DOCUMENT:
The information shown on this map is compiled from various sources and is subject to constant revision. Information shown on this map should not be used to determine the location of facilities in relationship to property lines, section lines, streets, etc.

VEHICLE THEFT HOT SPOT(S)



City of Spokane

Hot Spots

10/20/13-10/26/13

Prepared By:
Crime Analysis Unit
Spokane Police Department

Legend

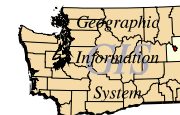
-
- Low to Medium
- Medium
- High

Incidents Represent RMS Call Types
Points may indicate multiple incidents



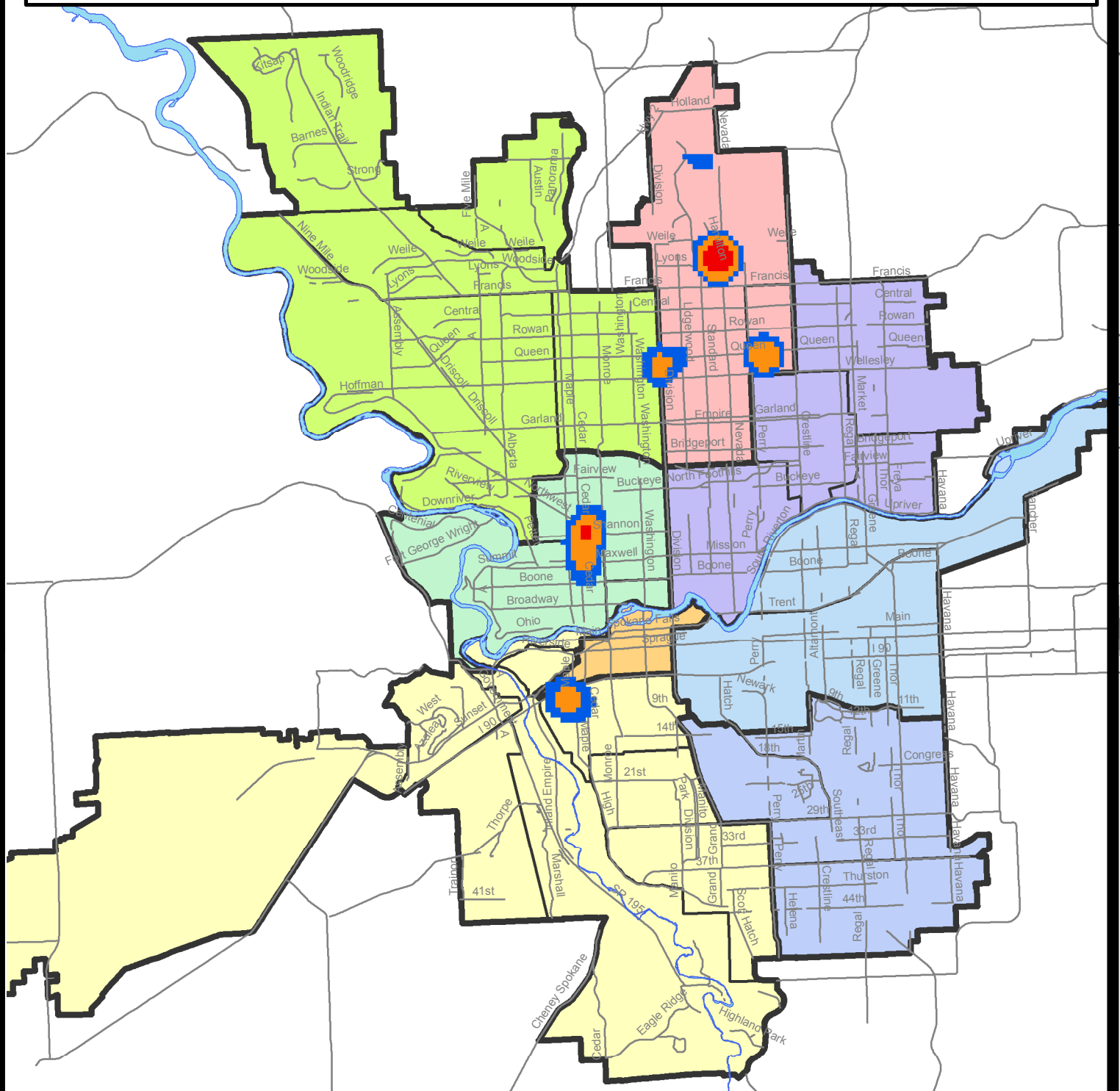
For Additional Information on
Incidents pertaining to an
Area, Trend, or Pattern
Contact Information Analysis

0 0.4 0.8 1.6 Miles



THIS IS NOT A LEGAL DOCUMENT:
The information shown on this map is compiled from various sources and is subject to constant revision. Information shown on this map should not be used to determine the location of facilities in relationship to property lines, section lines, streets, etc.

VEHICLE RECOVERY HOT SPOT(S)



City of Spokane

Hot Spots

10/20/13-10/26/13

Prepared By:
Crime Analysis Unit
Spokane Police Department

Legend

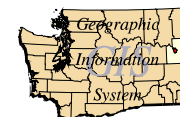
- Low to Medium
- Medium
- High

Incidents Represent RMS Call Types
Points may indicate multiple incidents



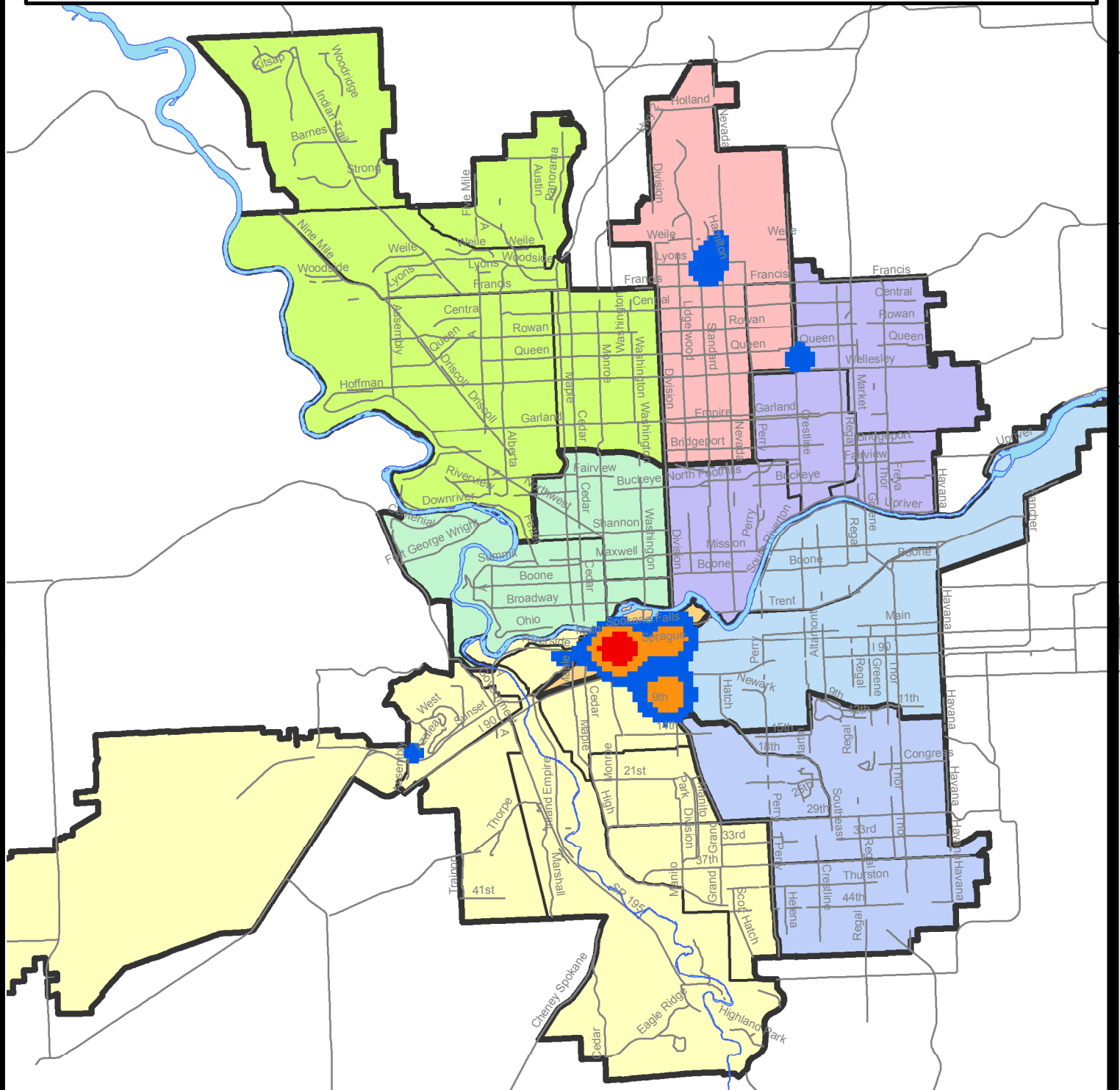
For Additional Information on
Incidents pertaining to an
Area, Trend, or Pattern
Contact Information Analysis

0 0.4 0.8 1.6 Miles



THIS IS NOT A LEGAL DOCUMENT:
The information shown on this map is compiled
from various sources and is subject to constant
revision. Information shown on this map should
not be used to determine the location of facilities
in relationship to property lines, section lines,
streets, etc.

VEHICLE PROWLING HOT SPOT(S)



City of Spokane

Hot Spots

10/20/13-10/26/13

Prepared By:
Crime Analysis Unit
Spokane Police Department

Legend

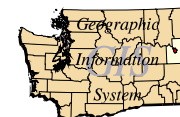
- (Empty)
- Low to Medium
- Medium
- High

Incidents Represent RMS Call Types
Points may indicate multiple incidents



For Additional Information on
Incidents pertaining to an
Area, Trend, or Pattern
Contact Information Analysis

0 0.4 0.8 1.6 Miles



THIS IS NOT A LEGAL DOCUMENT:
The information shown on this map is compiled
from various sources and is subject to constant
revision. Information shown on this map should
not be used to determine the location of facilities
in relationship to property lines, section lines,
streets, etc.



NW - Northwest District (P1)

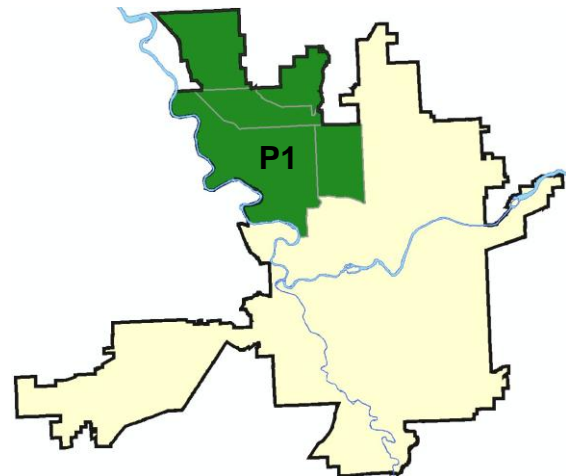
Preliminary Incident Counts

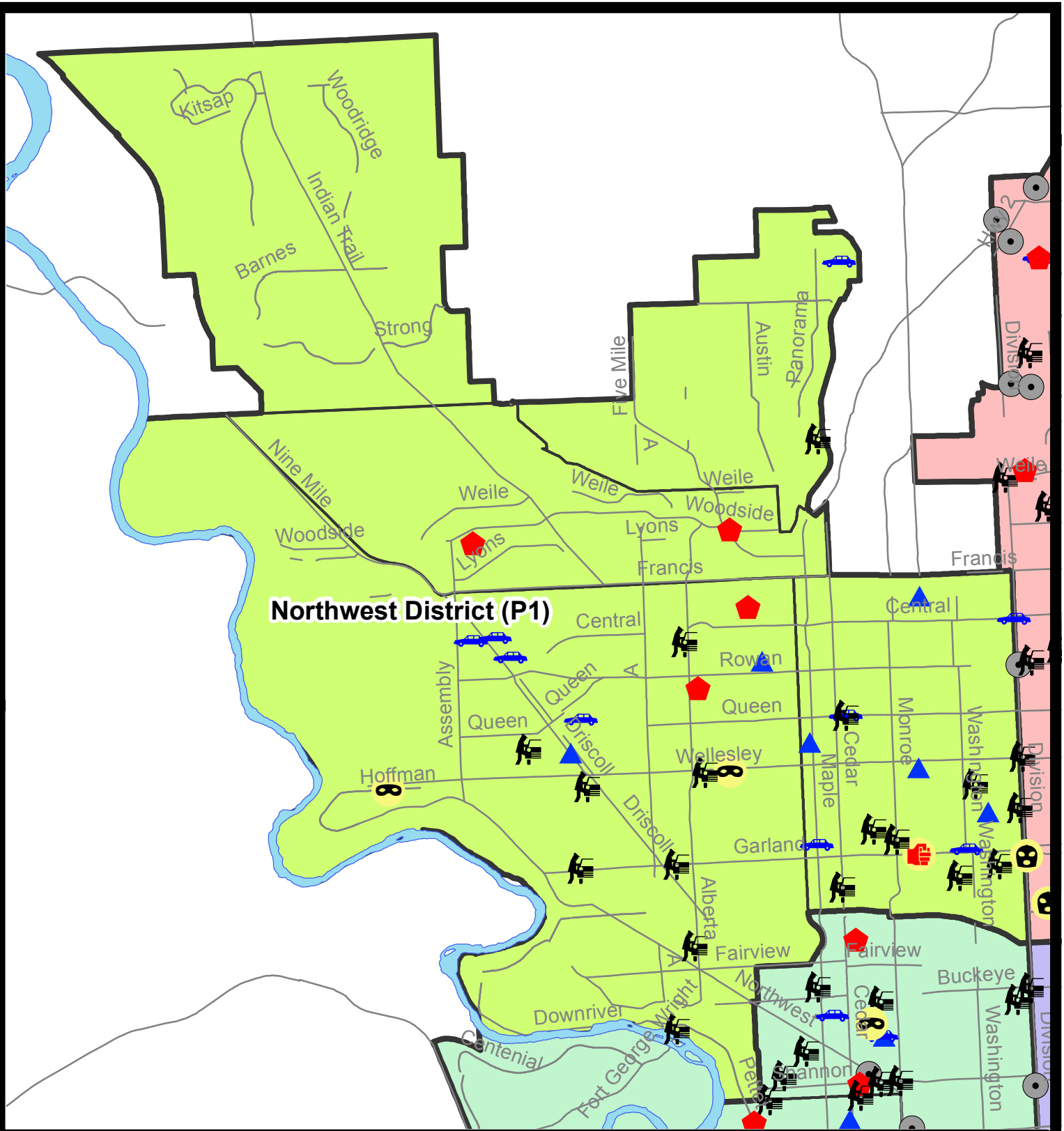
| Part 1 Crime Categories | 7 Day Comparison | | | 28 Day Comparison | | | YTD Comparison | | |
|---|------------------|-----------|----------------|-------------------|------------|----------------|----------------|-------------|---------------|
| | Current | Prior | Percent | Current | Prior | Percent | Current | Prior | Percent |
| Violent | | | | | | | | | |
| Criminal Homicide | 0 | 0 | | 0 | 0 | | 3 | 3 | 0.00% |
| Rape | 0 | 0 | | 0 | 1 | | 16 | 26 | -38.46% |
| Robbery - Commercial | 0 | 0 | | 0 | 1 | | 11 | 4 | 175.00% |
| Robbery - Person | 1 | 1 | 0.00% | 4 | 4 | 0.00% | 41 | 56 | -26.79% |
| Aggravated Assault - NonDV | 1 | 1 | 0.00% | 4 | 4 | 0.00% | 45 | 36 | 25.00% |
| Aggravated Assault - DV | 0 | 0 | | 3 | 0 | | 23 | 28 | -17.86% |
| Violent Total: | 2 | 2 | 0.00% | 11 | 10 | 10.00% | 139 | 153 | -9.15% |
| Property | | | | | | | | | |
| Burglary Residence | 4 | 10 | -60.00% | 28 | 36 | -22.22% | 316 | 296 | 6.76% |
| Burglary Garage | 6 | 5 | 20.00% | 18 | 18 | 0.00% | 184 | 201 | -8.46% |
| Burglary Commercial | 0 | 0 | | 1 | 10 | -90.00% | 55 | 65 | -15.38% |
| Larceny | 35 | 38 | -7.89% | 138 | 167 | -17.37% | 1454 | 1464 | -0.68% |
| Vehicle Theft | 7 | 5 | 40.00% | 30 | 26 | 15.38% | 251 | 240 | 4.58% |
| Arson | 0 | 0 | | 1 | 0 | | 6 | 10 | -40.00% |
| Property Total: | 52 | 58 | -10.34% | 216 | 257 | -15.95% | 2266 | 2276 | -0.44% |
| Preliminary Part 1 Crime Totals: | 54 | 60 | -10.00% | 227 | 267 | -14.98% | 2405 | 2429 | -0.99% |

Current 7 Day Period: 10/20/2013 - 10/26/2013 **Prior 7 Day Period:** 10/13/2013 - 10/19/2013
Current 28 Day Period: 9/29/2013 - 10/26/2013 **Prior 28 Day Period:** 9/1/2013 - 9/28/2013
Current YTD Period: 1/1/2013 - 10/26/2013 **Prior YTD Period:** 1/1/2012 - 10/26/2012

Prepared by SPD Crime Analysis Office - Monday, October 28, 2013

With the exception of criminal homicides, this chart represents preliminary counts of the original Police Incident Reports. Full statistical analysis to determine the confidence level of this data has not been performed. In general, the preliminary incident counts are less than the crimes eventually reported on the UCR Crime Report. Further, the % change columns on the preliminary incident count differ from the percentage change on the UCR crime report, sometimes significantly.






Northwest District (P1)

City of Spokane
Northwest District (P1)
Selected Crime Types
10/20/13-10/26/13
 Prepared By:
Crime Analysis Unit
Spokane Police Department

Legend

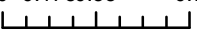

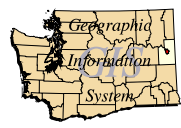
| | |
|----------------------|---------------------|
| Burglary Residential | Robbery Commercial |
| Aggravated Assault | Robbery Person |
| Arson | Robbery Residential |
| Death-Homicide | Vehicle Prowling |
| Rape | Vehicle Theft |
| Burglary Commercial | Robbery Bank |
| Burglary Garage | |

*Incidents Represent RMS Call Types
 Points may indicate multiple incidents*



For Additional Information on Incidents pertaining to an Area, Trend, or Pattern Contact Information Analysis

0 0.1750.35 0.7 Miles

THIS IS NOT A LEGAL DOCUMENT:
 The information shown on this map is compiled from various sources and is subject to constant revision. Information shown on this map should not be used to determine the location of facilities in relationship to property lines, section lines, streets, etc.

Sunday - Saturday

10/20/2013 TO 10/26/2013



NW - Northwest District (P1)

| Offense | Address | Reported Date |
|-----------------------|------------------------------|----------------------|
| <u>SPA1BS</u> | | |
| BURGLARY-FENCED AREA | 6500 N WINSTON DR | 10/23/2013 |
| BURGLARY-RESIDNTL | 2200 W WOODSIDE AV | 10/20/2013 |
| BURGLARY-RESIDNTL | 6700 N SUTHERLIN ST | 10/23/2013 |
| <u>SPA1FM</u> | | |
| VEH-PROWL | 7500 N CEDAR RD | 10/21/2013 |
| VEH-THEFT | 9000 N ROSSMOOR CT | 10/20/2013 |
| <u>SPA1NH</u> | | |
| ASSAULT-SUB BDLY HARM | 800 W GARLAND AV | 10/20/2013 |
| BURGLARY-FENCED AREA | 1600 W ROWAN AV | 10/25/2013 |
| BURGLARY-GARAGE | 1600 W WABASH AV | 10/24/2013 |
| BURGLARY-GARAGE | 6100 N WALL ST | 10/24/2013 |
| BURGLARY-GARAGE | 4600 N POST ST | 10/25/2013 |
| BURGLARY-GARAGE | 4200 N CALISPEL ST | 10/25/2013 |
| VEH-PROWL | 4200 N DIVISION ST | 10/21/2013 |
| VEH-PROWL | 4400 N WHITEHOUSE ST | 10/23/2013 |
| VEH-PROWL | 4000 N MONROE ST | 10/25/2013 |
| VEH-PROWL | 4100 N JEFFERSON ST | 10/25/2013 |
| VEH-PROWL | N CEDAR ST/W GORDON AV | 10/25/2013 |
| VEH-PROWL | 5100 N HAWTHORNE ST | 10/25/2013 |
| VEH-THEFT | 3900 N WASHINGTON ST | 10/24/2013 |
| VEH-THEFT | 5100 N HAWTHORNE ST | 10/25/2013 |
| VEH-THEFT | 4000 N MAPLE ST | 10/26/2013 |
| <u>SPA1NW</u> | | |
| BURGLARY-FENCED AREA | 4900 W ROSEWOOD AV | 10/23/2013 |
| BURGLARY-GARAGE | 5600 N CANNON ST | 10/26/2013 |
| BURGLARY-GARAGE | 4900 N DRISCOLL BL | 10/26/2013 |
| BURGLARY-RESIDNTL | 2500 W SANSON AV | 10/24/2013 |
| BURGLARY-RESIDNTL | 6000 N MONTEVISTA PL | 10/25/2013 |
| ROBBERY | 2300 W WELLESLEY AV | 10/24/2013 |
| VEH-PROWL | 2600 W DALTON AV | 10/21/2013 |
| VEH-PROWL | 2600 W COLUMBIA AV | 10/23/2013 |
| VEH-PROWL | 2500 W WELLESLEY AV | 10/24/2013 |
| VEH-PROWL | N PETTET DR/W T J MEENACH DR | 10/26/2013 |
| VEH-PROWL | 2700 W GARLAND AV | 10/26/2013 |
| VEH-THEFT | 5900 N ALAMEDA ST | 10/21/2013 |
| VEH-THEFT | 3400 W OLYMPIC PL | 10/23/2013 |
| VEH-THEFT | 5600 N FOREST BL | 10/24/2013 |

For protection of victim privacy, the entire address on sexual assault crimes has been redacted.



NW - Central District (P2)

Preliminary Incident Counts

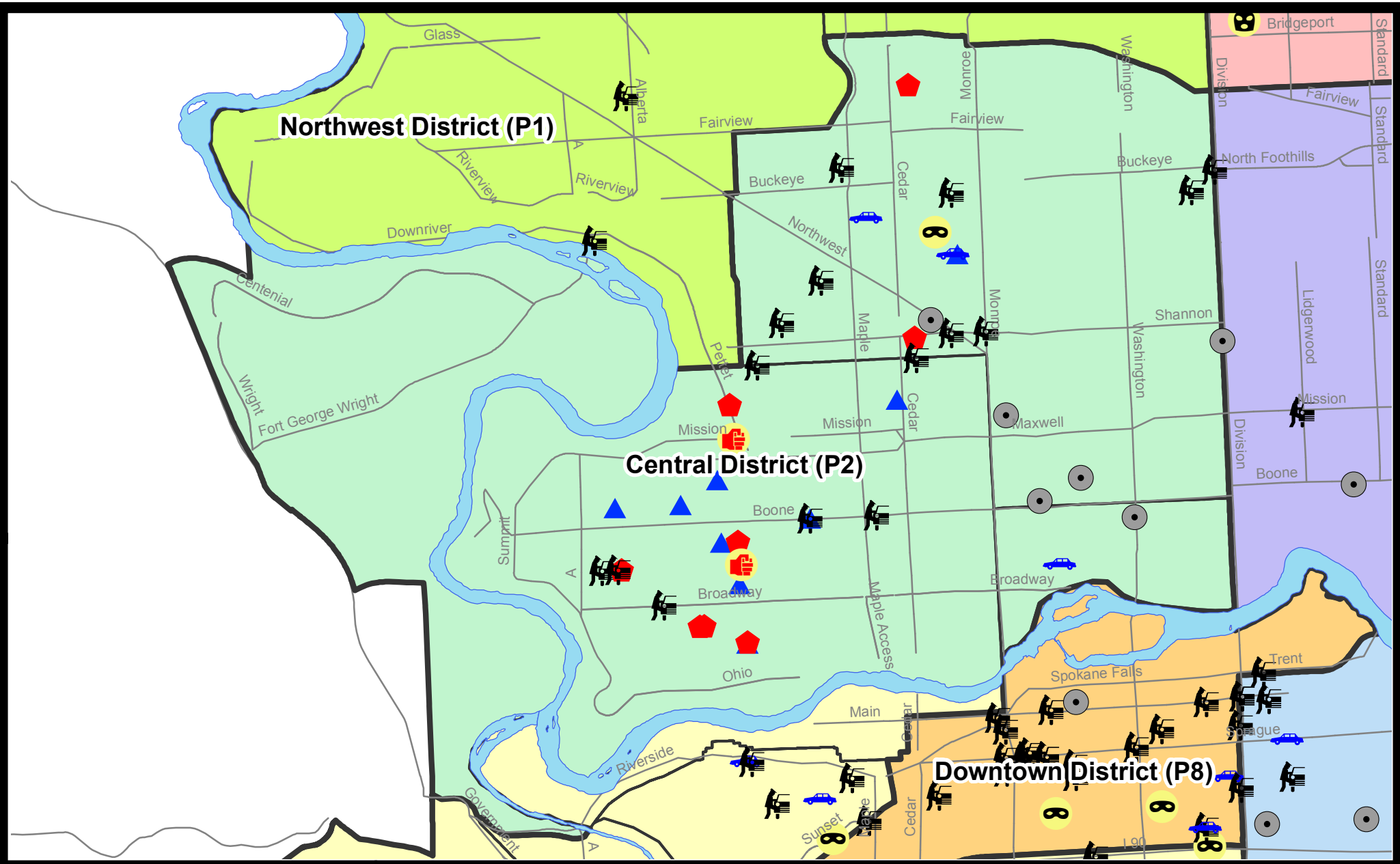
| Part 1 Crime Categories | 7 Day Comparison | | | 28 Day Comparison | | | YTD Comparison | | |
|---|------------------|-----------|---------------|-------------------|------------|--------------|----------------|-------------|---------------|
| | Current | Prior | Percent | Current | Prior | Percent | Current | Prior | Percent |
| Violent | | | | | | | | | |
| Criminal Homicide | 0 | 0 | | 0 | 1 | | 3 | 2 | 50.00% |
| Rape | 0 | 0 | | 0 | 3 | | 21 | 28 | -25.00% |
| Robbery - Commercial | 0 | 0 | | 1 | 0 | | 3 | 3 | 0.00% |
| Robbery - Person | 2 | 2 | 0.00% | 5 | 6 | -16.67% | 44 | 57 | -22.81% |
| Aggravated Assault - NonDV | 1 | 1 | 0.00% | 4 | 4 | 0.00% | 80 | 74 | 8.11% |
| Aggravated Assault - DV | 2 | 1 | 100.00% | 4 | 0 | | 27 | 22 | 22.73% |
| Violent Total: | 5 | 4 | 25.00% | 14 | 14 | 0.00% | 178 | 186 | -4.30% |
| Property | | | | | | | | | |
| Burglary Residence | 9 | 8 | 12.50% | 27 | 34 | -20.59% | 258 | 273 | -5.49% |
| Burglary Garage | 9 | 2 | 350.00% | 22 | 29 | -24.14% | 160 | 146 | 9.59% |
| Burglary Commercial | 5 | 0 | | 7 | 5 | 40.00% | 51 | 65 | -21.54% |
| Larceny | 38 | 37 | 2.70% | 144 | 135 | 6.67% | 1304 | 1406 | -7.25% |
| Vehicle Theft | 4 | 3 | 33.33% | 17 | 11 | 54.55% | 243 | 206 | 17.96% |
| Arson | 0 | 0 | | 2 | 0 | | 15 | 5 | 200.00% |
| Property Total: | 65 | 50 | 30.00% | 219 | 214 | 2.34% | 2031 | 2101 | -3.33% |
| Preliminary Part 1 Crime Totals: | 70 | 54 | 29.63% | 233 | 228 | 2.19% | 2209 | 2287 | -3.41% |

Current 7 Day Period: 10/20/2013 - 10/26/2013 **Prior 7 Day Period:** 10/13/2013 - 10/19/2013
Current 28 Day Period: 9/29/2013 - 10/26/2013 **Prior 28 Day Period:** 9/1/2013 - 9/28/2013
Current YTD Period: 1/1/2013 - 10/26/2013 **Prior YTD Period:** 1/1/2012 - 10/26/2012

Prepared by SPD Crime Analysis Office - Monday, October 28, 2013

With the exception of criminal homicides, this chart represents preliminary counts of the original Police Incident Reports. Full statistical analysis to determine the confidence level of this data has not been performed. In general, the preliminary incident counts are less than the crimes eventually reported on the UCR Crime Report. Further, the % change columns on the preliminary incident count differ from the percentage change on the UCR crime report, sometimes significantly.





Northwest District (P1)

Central District (P2)












Downtown District (P8)



City of Spokane
Central District (P2)
Selected
Crime Types
10/20/13-10/26/13
 Prepared By:
 Crime Analysis Unit
 Spokane Police Department

Legend

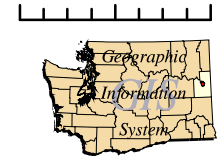
UCR Events

-  Aggravated Assault
-  Arson
-  Burglary Garage
-  Burglary Residential
-  Death-Homicide
-  Rape
-  Robbery Bank
-  Robbery Commercial
-  Robbery Person
-  Vehicle Prowling
-  Vehicle Theft



For Additional Information on Incidents pertaining to an Area, Trend, or Pattern Contact Information Analysis

0 0.1 0.2 0.4 Miles



THIS IS NOT A LEGAL DOCUMENT. The information shown on this map is compiled from various sources and is subject to constant revision. Information shown on this map should not be used to determine the location of facilities in relationship to property lines, section lines, streets, etc.

*Incidents Represent RMS Call Types
 Points may indicate multiple incidents*

Sunday - Saturday

10/20/2013 TO 10/26/2013



NW Central District (P2)

| <u>Offense</u> | <u>Address</u> | <u>Reported Date</u> |
|-----------------------|----------------------------|----------------------|
| <u>SPA2EG</u> | | |
| ASSAULT-WEAPON | 400 W MONTGOMERY AV | 10/21/2013 |
| BURGLARY-COMMERCIAL | 1200 N POST PL | 10/21/2013 |
| BURGLARY-COMMERCIAL | 1200 W NORTHWEST BL | 10/25/2013 |
| BURGLARY-COMMERCIAL | 900 W SPOFFORD AV | 10/25/2013 |
| BURGLARY-COMMERCIAL | 1300 N HOWARD ST | 10/25/2013 |
| BURGLARY-GARAGE | 1100 W CARLISLE AV | 10/25/2013 |
| BURGLARY-RESIDNTL | 1300 W SHANNON AV | 10/23/2013 |
| BURGLARY-RESIDNTL | 1300 W DALTON AV | 10/24/2013 |
| ROBBERY | 2500 N JEFFERSON ST | 10/20/2013 |
| VEH-PROWL | 1600 W GRACE AV | 10/20/2013 |
| VEH-PROWL | 2000 N MONROE ST | 10/20/2013 |
| VEH-PROWL | 1300 W INDIANA AV | 10/20/2013 |
| VEH-PROWL | W BUCKEYE AV/N DIVISION ST | 10/20/2013 |
| VEH-PROWL | 2600 N ATLANTIC ST | 10/22/2013 |
| VEH-PROWL | 1900 W KNOX AV | 10/22/2013 |
| VEH-PROWL | 1100 W CHELAN AV | 10/23/2013 |
| VEH-PROWL | 1100 W SHANNON AV | 10/24/2013 |
| VEH-THEFT | 1100 W CARLISLE AV | 10/23/2013 |
| VEH-THEFT | 1500 W YORK AV | 10/25/2013 |
| VEH-THEFT AUTO PARTS | 1700 W CLEVELAND AV | 10/21/2013 |
| VEH-THEFT PLATES/TABS | 1400 W YORK AV | 10/21/2013 |
| <u>SPA2RS</u> | | |
| BURGLARY-COMMERCIAL | 400 W BOY SCOUT WY | 10/21/2013 |
| VEH-THEFT | 700 W MALLON AV | 10/25/2013 |
| <u>SPA2WC</u> | | |
| ASSAULT-SUB BDLY HARM | 1400 N CEDAR ST | 10/21/2013 |
| ASSAULT-WEAPON | 2100 W DEAN AV | 10/20/2013 |
| BURGLARY-GARAGE | 2700 W SHARP AV | 10/20/2013 |
| BURGLARY-GARAGE | 1800 W BOONE AV | 10/20/2013 |
| BURGLARY-GARAGE | 1400 W AUGUSTA AV | 10/21/2013 |
| BURGLARY-GARAGE | 2100 W BRIDGE AV | 10/22/2013 |
| BURGLARY-GARAGE | 2100 W DEAN AV | 10/22/2013 |
| BURGLARY-GARAGE | 2200 W SINTO AV | 10/23/2013 |
| BURGLARY-GARAGE | 2200 W GARDNER AV | 10/25/2013 |
| BURGLARY-GARAGE | 2400 W SHARP AV | 10/26/2013 |
| BURGLARY-RESIDNTL | 2100 W DEAN AV | 10/20/2013 |
| BURGLARY-RESIDNTL | 2300 W COLLEGE AV | 10/21/2013 |
| BURGLARY-RESIDNTL | 2700 W DEAN AV | 10/21/2013 |
| BURGLARY-RESIDNTL | 2100 W GARDNER AV | 10/21/2013 |
| BURGLARY-RESIDNTL | 1700 N PETTET DR | 10/22/2013 |
| BURGLARY-RESIDNTL | 2300 W COLLEGE AV | 10/22/2013 |
| BURGLARY-RESIDNTL | 600 N CHESTNUT ST | 10/26/2013 |

For protection of victim privacy, the entire address on sexual assault crimes has been redacted.

| <u>Offense</u> | <u>Address</u> | <u>Reported Date</u> |
|-----------------------|-----------------------|-----------------------------|
| ROBBERY | 1800 N MONROE ST | 10/20/2013 |
| VEH-PROWL | 2800 W DEAN AV | 10/22/2013 |
| VEH-PROWL | 2500 W BROADWAY AV | 10/22/2013 |
| VEH-PROWL | 2700 W DEAN AV | 10/22/2013 |
| VEH-PROWL | 1500 W BOONE AV | 10/24/2013 |
| VEH-THEFT | 1300 W AUGUSTA AV | 10/21/2013 |
| VEH-THEFT AUTO PARTS | 2000 W GARDNER AV | 10/23/2013 |



NE - Neva-Wood District (P3)

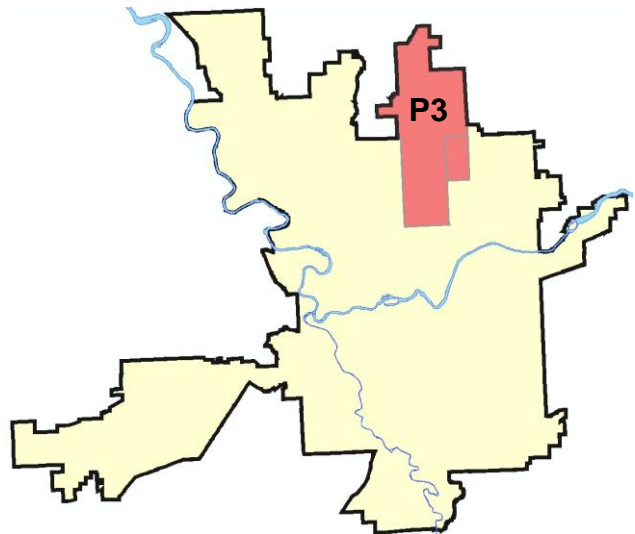
Preliminary Incident Counts

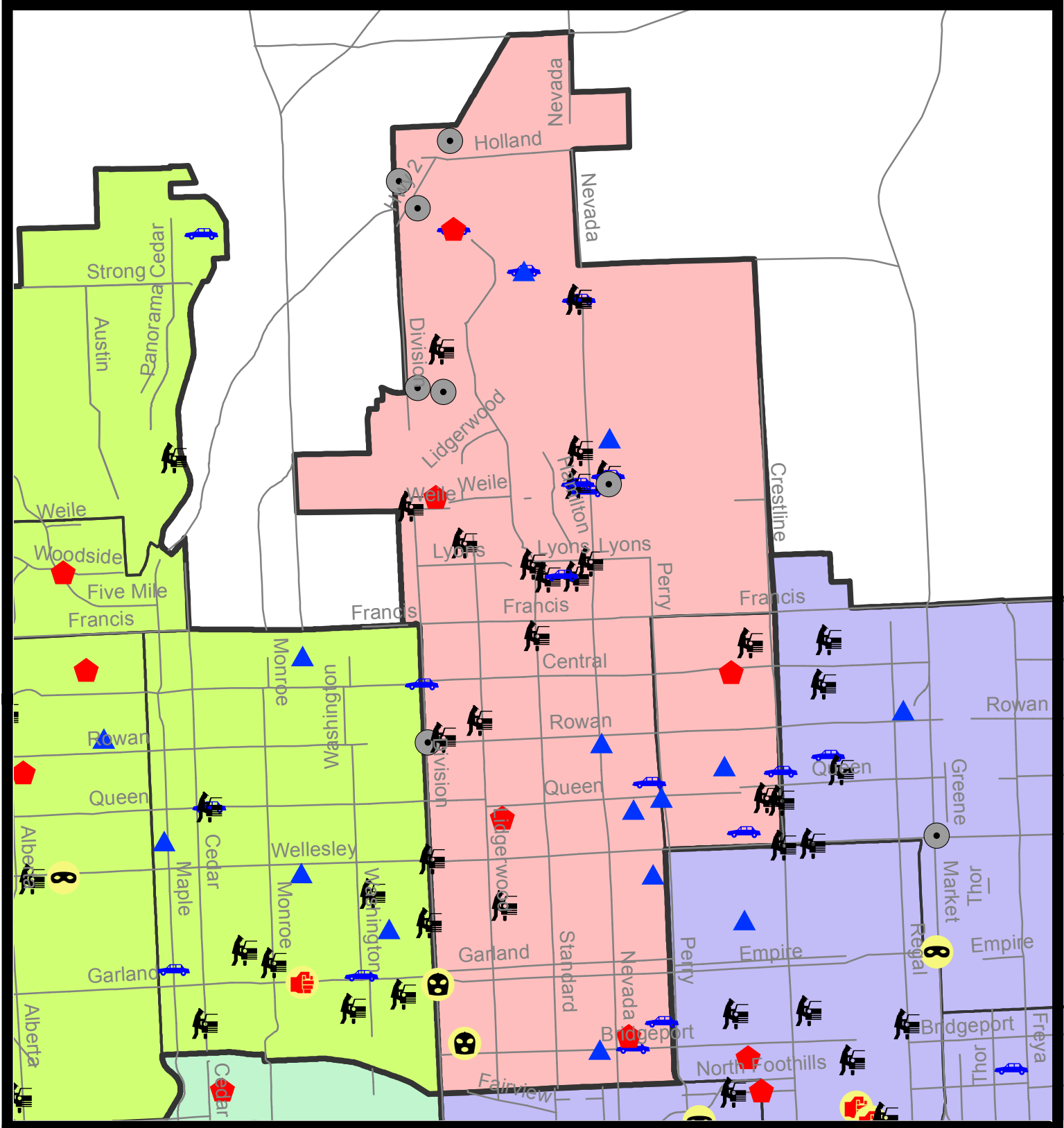
| Part 1 Crime Categories | 7 Day Comparison | | | 28 Day Comparison | | | YTD Comparison | | |
|----------------------------|------------------|-----------|----------------|-------------------|------------|---------------|----------------|-------------|---------------|
| | Current | Prior | Percent | Current | Prior | Percent | Current | Prior | Percent |
| Violent | | | | | | | | | |
| Criminal Homicide | 0 | 0 | | 0 | 0 | | 1 | 0 | |
| Rape | 0 | 0 | | 0 | 1 | | 25 | 25 | 0.00% |
| Robbery - Commercial | 2 | 0 | | 2 | 2 | 0.00% | 6 | 12 | -50.00% |
| Robbery - Person | 1 | 0 | | 6 | 4 | 50.00% | 75 | 79 | -5.06% |
| Aggravated Assault - NonDV | 1 | 2 | -50.00% | 7 | 6 | 16.67% | 80 | 84 | -4.76% |
| Aggravated Assault - DV | 0 | 0 | | 1 | 0 | | 30 | 39 | -23.08% |
| Violent Total: | 4 | 2 | 100.00% | 16 | 13 | 23.08% | 217 | 239 | -9.21% |
| Property | | | | | | | | | |
| Burglary Residence | 5 | 4 | 25.00% | 18 | 32 | -43.75% | 288 | 303 | -4.95% |
| Burglary Garage | 8 | 5 | 60.00% | 21 | 17 | 23.53% | 164 | 148 | 10.81% |
| Burglary Commercial | 7 | 3 | 133.33% | 21 | 12 | 75.00% | 117 | 104 | 12.50% |
| Larceny | 47 | 62 | -24.19% | 217 | 217 | 0.00% | 2328 | 2116 | 10.02% |
| Vehicle Theft | 16 | 7 | 128.57% | 45 | 32 | 40.63% | 430 | 372 | 15.59% |
| Arson | 0 | 0 | | 1 | 0 | | 5 | 4 | 25.00% |
| Property Total: | 83 | 81 | 2.47% | 323 | 310 | 4.19% | 3332 | 3047 | 9.35% |

| | | | | | | | | | |
|---|-------------------------|-----------|--------------|-----------------------------|-------------------------|--------------|-------------|-------------|--------------|
| Preliminary Part 1 Crime Totals: | 87 | 83 | 4.82% | 339 | 323 | 4.95% | 3549 | 3286 | 8.00% |
| Current 7 Day Period: | 10/20/2013 - 10/26/2013 | | | Prior 7 Day Period: | 10/13/2013 - 10/19/2013 | | | | |
| Current 28 Day Period: | 9/29/2013 - 10/26/2013 | | | Prior 28 Day Period: | 9/1/2013 - 9/28/2013 | | | | |
| Current YTD Period: | 1/1/2013 - 10/26/2013 | | | Prior YTD Period: | 1/1/2012 - 10/26/2012 | | | | |

Prepared by SPD Crime Analysis Office - Monday, October 28, 2013

With the exception of criminal homicides, this chart represents preliminary counts of the original Police Incident Reports. Full statistical analysis to determine the confidence level of this data has not been performed. In general, the preliminary incident counts are less than the crimes eventually reported on the UCR Crime Report. Further, the % change columns on the preliminary incident count differ from the percentage change on the UCR crime report, sometimes significantly.





City of Spokane
Neva-Wood District (P3)
Selected Crime Types
10/20/13-10/26/13
 Prepared By:
Crime Analysis Unit
Spokane Police Department

Legend

| | |
|----------------------|--------------------|
| Burglary Residential | Robbery Commercial |
| Aggravated Assault | Robbery Person |
| Death-Homicide | Vehicle Prowling |
| Rape | Vehicle Theft |
| Burglary Commercial | Robbery Bank |
| Burglary Garage | |

*Incidents Represent RMS Call Types
 Points may indicate multiple incidents*

SPokane Police

For Additional Information on Incidents pertaining to an Area, Trend, or Pattern Contact Information Analysis

0 0.125 0.25 0.5 Miles

Geographic Information System

SPokane

THIS IS NOT A LEGAL DOCUMENT:
 The information shown on this map is compiled from various sources and is subject to constant revision. Information shown on this map should not be used to determine the location of facilities in relationship to property lines, section lines, streets, etc.

Sunday - Saturday

10/20/2013 TO 10/26/2013



NE - Neva-Wood District (P3)

| Offense | Address | Reported Date |
|-----------------------|------------------------|----------------------|
| <u>SPB3NL</u> | | |
| ASSAULT-WEAPON | 3900 N NEVADA ST | 10/21/2013 |
| BURGLARY-COMMERCIAL | 00 E LINCOLN RD | 10/22/2013 |
| BURGLARY-COMMERCIAL | 100 E LINCOLN RD | 10/23/2013 |
| BURGLARY-COMMERCIAL | 9600 N NEWPORT HY | 10/23/2013 |
| BURGLARY-COMMERCIAL | 9100 N NEWPORT HY | 10/24/2013 |
| BURGLARY-COMMERCIAL | 9400 N DIVISION ST | 10/24/2013 |
| BURGLARY-COMMERCIAL | 00 E ROWAN AV | 10/25/2013 |
| BURGLARY-COMMERCIAL | 1100 E COZZA DR | 10/25/2013 |
| BURGLARY-GARAGE | 1000 E NORTH AV | 10/20/2013 |
| BURGLARY-GARAGE | 900 E BRIDGEPORT AV | 10/21/2013 |
| BURGLARY-GARAGE | 600 E MAGNESIUM RD | 10/22/2013 |
| BURGLARY-GARAGE | 1300 E PRINCETON AV | 10/23/2013 |
| BURGLARY-GARAGE | 5000 N MORTON ST | 10/24/2013 |
| BURGLARY-GARAGE | 1000 E SHARPSBURG AV | 10/24/2013 |
| BURGLARY-RESIDNTL | 400 E OLYMPIC AV | 10/21/2013 |
| BURGLARY-RESIDNTL | 1100 E COURTLAND AV | 10/24/2013 |
| BURGLARY-RESIDNTL | 8900 N COLTON ST | 10/24/2013 |
| BURGLARY-RESIDNTL | 00 E WEILE AV | 10/26/2013 |
| ROBBERY | 7600 N DIVISION ST | 10/23/2013 |
| ROBBERY-COMMERCIAL | 00 E EMPIRE AV | 10/20/2013 |
| ROBBERY-COMMERCIAL | 00 E EMPIRE AV | 10/20/2013 |
| THEFT-BOAT/BOAT PARTS | 1600 E HOLYOKE AV | 10/25/2013 |
| VEH-PROWL | 400 E LONGFELLOW AV | 10/20/2013 |
| VEH-PROWL | 900 E COZZA DR | 10/21/2013 |
| VEH-PROWL | E LYONS AV/N NEVADA ST | 10/21/2013 |
| VEH-PROWL | 8100 N COLTON ST | 10/22/2013 |
| VEH-PROWL | 600 E DECATUR AV | 10/22/2013 |
| VEH-PROWL | 8400 N NEVADA ST | 10/24/2013 |
| VEH-PROWL | 1000 E COZZA DR | 10/24/2013 |
| VEH-PROWL | 600 E LYONS AV | 10/24/2013 |
| VEH-PROWL | 4700 N DIVISION ST | 10/24/2013 |
| VEH-PROWL | 5600 N LIDGERWOOD ST | 10/25/2013 |
| VEH-PROWL | 8400 N NEVADA ST | 10/25/2013 |
| VEH-PROWL | 700 E HOLYOKE AV | 10/25/2013 |
| VEH-PROWL | 900 E HOLYOKE AV | 10/25/2013 |
| VEH-PROWL | 900 E SHARPSBURG AV | 10/25/2013 |
| VEH-PROWL | 5500 N DIVISION ST | 10/25/2013 |
| VEH-PROWL | 7100 N DIVISION ST | 10/25/2013 |
| VEH-PROWL | 200 E WEDGEWOOD AV | 10/26/2013 |
| VEH-THEFT | 8900 N COLTON ST | 10/21/2013 |
| VEH-THEFT | 8800 N COLTON ST | 10/21/2013 |
| VEH-THEFT | 1100 E BRIDGEPORT AV | 10/22/2013 |

For protection of victim privacy, the entire address on sexual assault crimes has been redacted.

| Offense | Address | Reported Date |
|-----------------------|----------------------|----------------------|
| VEH-THEFT | 1300 E GLASS AV | 10/22/2013 |
| VEH-THEFT | 5100 N DIVISION ST | 10/22/2013 |
| VEH-THEFT | 6400 N LIDGERWOOD ST | 10/22/2013 |
| VEH-THEFT | 7200 N NEVADA ST | 10/23/2013 |
| VEH-THEFT | 8400 N NEVADA ST | 10/23/2013 |
| VEH-THEFT | 00 E WEILE AV | 10/23/2013 |
| VEH-THEFT | 5800 N DIVISION ST | 10/23/2013 |
| VEH-THEFT | 1000 E COZZA DR | 10/25/2013 |
| VEH-THEFT | 1300 E CROWN AV | 10/25/2013 |
| VEH-THEFT | 900 E COZZA DR | 10/26/2013 |
| VEH-THEFT | 6600 N CINCINNATI ST | 10/26/2013 |
| VEH-THEFT PLATES/TABS | 900 E SITKA AV | 10/23/2013 |

SPB3WH

| | | |
|----------------------|-------------------------------|------------|
| BURGLARY-FENCED AREA | 1700 E BISMARCK AV | 10/20/2013 |
| BURGLARY-GARAGE | 1400 E QUEEN AV | 10/21/2013 |
| BURGLARY-GARAGE | 1700 E EVERETT AV | 10/26/2013 |
| BURGLARY-RESIDNTL | 1800 E CENTRAL AV | 10/26/2013 |
| VEH-PROWL | 1900 E DALKE AV | 10/23/2013 |
| VEH-PROWL | N CRESTLINE ST/E WELLESLEY AV | 10/23/2013 |
| VEH-THEFT | 1400 E SANSON AV | 10/21/2013 |
| VEH-THEFT | 4800 N MAGNOLIA ST | 10/25/2013 |



NE - Northeast District (P4)

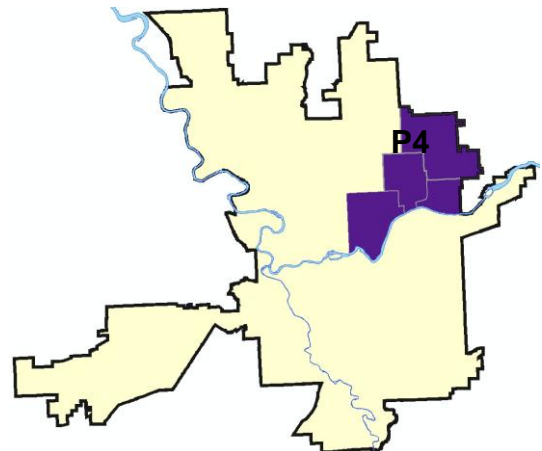
Preliminary Incident Counts

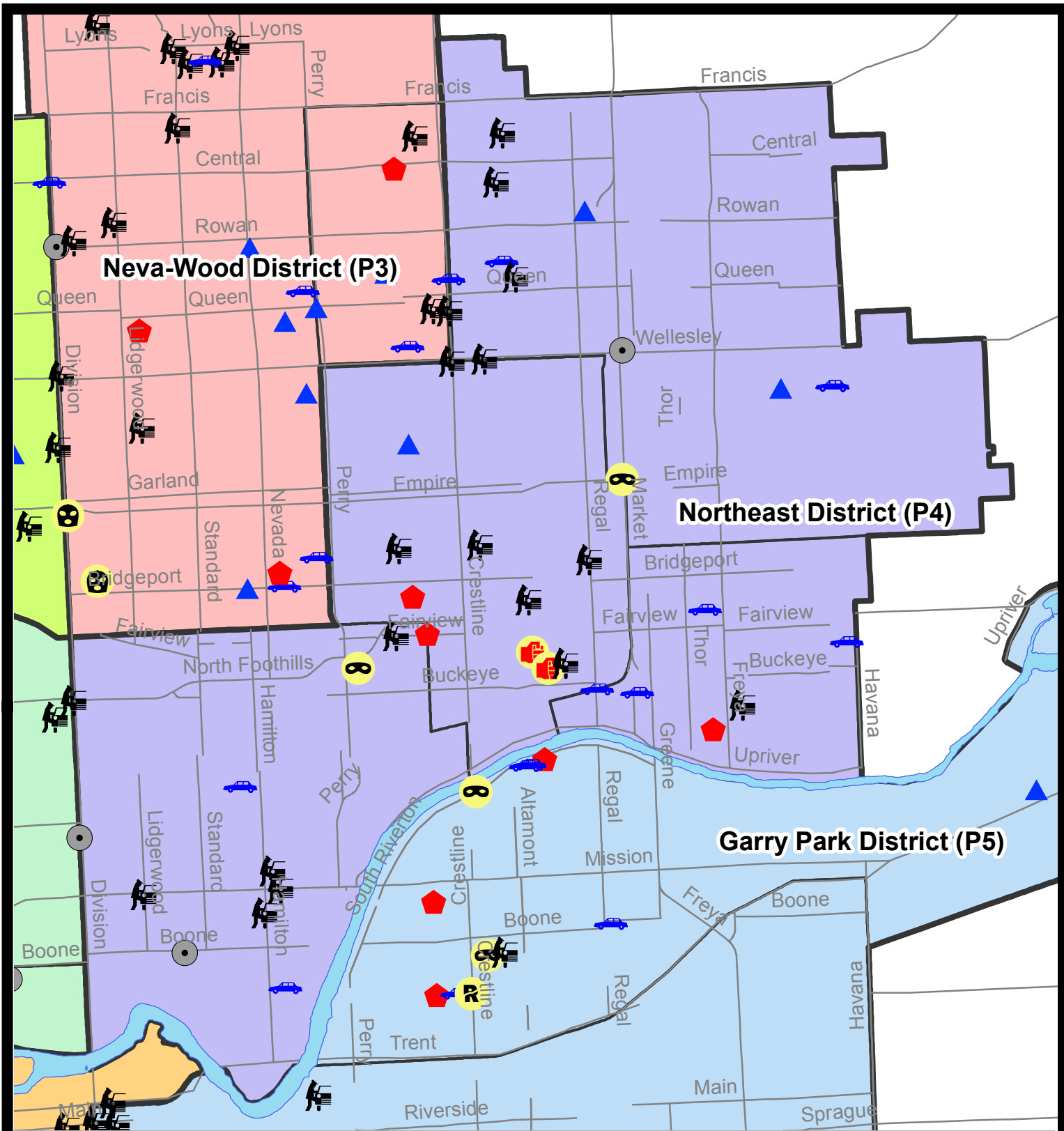
| Part 1 Crime Categories | 7 Day Comparison | | | 28 Day Comparison | | | YTD Comparison | | |
|---|------------------|-----------|---------------|-------------------|------------|----------------|----------------|-------------|---------------|
| | Current | Prior | Percent | Current | Prior | Percent | Current | Prior | Percent |
| Violent | | | | | | | | | |
| Criminal Homicide | 0 | 0 | | 1 | 0 | | 2 | 1 | 100.00% |
| Rape | 0 | 0 | | 1 | 2 | -50.00% | 18 | 25 | -28.00% |
| Robbery - Commercial | 0 | 0 | | 0 | 2 | | 8 | 6 | 33.33% |
| Robbery - Person | 2 | 0 | | 4 | 10 | -60.00% | 67 | 65 | 3.08% |
| Aggravated Assault - NonDV | 1 | 2 | -50.00% | 5 | 8 | -37.50% | 73 | 58 | 25.86% |
| Aggravated Assault - DV | 1 | 1 | 0.00% | 3 | 6 | -50.00% | 40 | 30 | 33.33% |
| Violent Total: | 4 | 3 | 33.33% | 14 | 28 | -50.00% | 208 | 185 | 12.43% |
| Property | | | | | | | | | |
| Burglary Residence | 4 | 3 | 33.33% | 33 | 43 | -23.26% | 385 | 313 | 23.00% |
| Burglary Garage | 3 | 2 | 50.00% | 12 | 16 | -25.00% | 112 | 94 | 19.15% |
| Burglary Commercial | 2 | 5 | -60.00% | 9 | 10 | -10.00% | 116 | 110 | 5.45% |
| Larceny | 48 | 38 | 26.32% | 168 | 188 | -10.64% | 1710 | 1465 | 16.72% |
| Vehicle Theft | 8 | 4 | 100.00% | 28 | 29 | -3.45% | 336 | 316 | 6.33% |
| Arson | 0 | 0 | | 1 | 2 | -50.00% | 12 | 4 | 200.00% |
| Property Total: | 65 | 52 | 25.00% | 251 | 288 | -12.85% | 2671 | 2302 | 16.03% |
| Preliminary Part 1 Crime Totals: | 69 | 55 | 25.45% | 265 | 316 | -16.14% | 2879 | 2487 | 15.76% |

Current 7 Day Period: 10/20/2013 - 10/26/2013 **Prior 7 Day Period:** 10/13/2013 - 10/19/2013
Current 28 Day Period: 9/29/2013 - 10/26/2013 **Prior 28 Day Period:** 9/1/2013 - 9/28/2013
Current YTD Period: 1/1/2013 - 10/26/2013 **Prior YTD Period:** 1/1/2012 - 10/26/2012

Prepared by SPD Crime Analysis Office - Monday, October 28, 2013

With the exception of criminal homicides, this chart represents preliminary counts of the original Police Incident Reports. Full statistical analysis to determine the confidence level of this data has not been performed. In general, the preliminary incident counts are less than the crimes eventually reported on the UCR Crime Report. Further, the % change columns on the preliminary incident count differ from the percentage change on the UCR crime report, sometimes significantly.





City of Spokane
Northeast District (P4)
Selected Crime Types
10/20/13-10/26/13
 Prepared By:
Crime Analysis Unit
Spokane Police Department

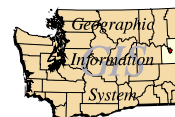
- Legend**
- Burglary Residential
 - Robbery Residential
 - Aggravated Assault
 - Robbery Person
 - Arson
 - Rape
 - Burglary Commercial
 - Robbery Bank
 - Burglary Garage
 - Death-Homicide
 - Vehicle Prowling
 - Robbery Commercial
 - Vehicle Theft

*Incidents Represent RMS Call Types
 Points may indicate multiple incidents*



*For Additional Information on
 Incidents pertaining to an
 Area, Trend, or Pattern
 Contact Information Analysis*

0 0.1250.25 0.5 Miles



THIS IS NOT A LEGAL DOCUMENT:
 The information shown on this map is compiled from various sources and is subject to constant revision. Information shown on this map should not be used to determine the location of facilities in relationship to property lines, section lines, streets, etc.

Sunday - Saturday

10/20/2013 TO 10/26/2013



NE - Northeast District (P4)

Offense **Address** **Reported Date**

SPB4BE

| | | |
|-----------------------|------------------------|------------|
| ASSAULT-SUB BDLY HARM | 2800 N SMITH ST | 10/23/2013 |
| ASSAULT-WEAPON | 2500 E CLEVELAND AV | 10/22/2013 |
| BURGLARY-GARAGE | 1800 E ROCKWELL AV | 10/25/2013 |
| BURGLARY-RESIDNTL | 1800 E LIBERTY AV | 10/23/2013 |
| VEH-PROWL | N COOK ST/E LIBERTY AV | 10/20/2013 |
| VEH-PROWL | 1700 E GLASS AV | 10/21/2013 |
| VEH-PROWL | 3500 N REGAL ST | 10/21/2013 |
| VEH-PROWL | 2800 N LACEY ST | 10/25/2013 |
| VEH-THEFT | 2900 E ILLINOIS AV | 10/21/2013 |
| VEH-THEFT AUTO PARTS | 4100 N STONE ST | 10/21/2013 |

SPB4HI

| | | |
|----------------------|----------------------|------------|
| BURGLARY-COMMERCIAL | 4700 N MARKET ST | 10/22/2013 |
| BURGLARY-FENCED AREA | 4900 N CRESTLINE ST | 10/22/2013 |
| BURGLARY-GARAGE | 4000 E LONGFELLOW AV | 10/22/2013 |
| BURGLARY-GARAGE | 2900 E NEBRASKA AV | 10/24/2013 |
| ROBBERY | 3900 N MARKET ST | 10/26/2013 |
| VEH-PROWL | 5000 N CRESTLINE ST | 10/20/2013 |
| VEH-PROWL | 2500 E DIAMOND AV | 10/21/2013 |
| VEH-PROWL | 4700 N STONE ST | 10/22/2013 |
| VEH-PROWL | 2400 E COLUMBIA AV | 10/23/2013 |
| VEH-PROWL | 2400 E DALKE AV | 10/26/2013 |
| VEH-THEFT | 2400 E EVERETT AV | 10/20/2013 |
| VEH-THEFT | 5000 N MARKET ST | 10/21/2013 |
| VEH-THEFT AUTO PARTS | 4900 N FLORIDA ST | 10/21/2013 |

SPB4LO

| | | |
|----------------------|------------------------------------|------------|
| BURGLARY-COMMERCIAL | 1900 N DIVISION ST | 10/24/2013 |
| BURGLARY-FENCED AREA | 100 E NORTH FOOTHILLS DR | 10/21/2013 |
| BURGLARY-FENCED AREA | 1400 N SUPERIOR ST | 10/23/2013 |
| BURGLARY-RESIDNTL | 3000 N NAPA ST | 10/23/2013 |
| BURGLARY-RESIDNTL | 200 E SINTO AV | 10/24/2013 |
| ROBBERY | 2800 N HOGAN ST | 10/23/2013 |
| VEH-PROWL | E FAIRVIEW AV/E NORTH FOOTHILLS DR | 10/21/2013 |
| VEH-PROWL | 900 E AUGUSTA AV | 10/23/2013 |
| VEH-PROWL | 900 E SINTO AV | 10/25/2013 |
| VEH-PROWL | 300 E MISSION AV | 10/26/2013 |
| VEH-THEFT | 1000 E CATALDO AV | 10/24/2013 |
| VEH-THEFT | 800 E ILLINOIS AV | 10/26/2013 |
| VEH-THEFT-TRAILER | 900 E NORA AV | 10/25/2013 |

SPB4MI

| | | |
|-------------------|---------------------------|------------|
| BURGLARY-RESIDNTL | 3500 E CARLISLE AV | 10/26/2013 |
| VEH-PROWL | E UPRIVER DR/E UPRIVER LN | 10/21/2013 |

For protection of victim privacy, the entire address on sexual assault crimes has been redacted.

| Offense | Address | Reported Date |
|----------------------|---------------------|----------------------|
| VEH-PROWL | 2500 N SYCAMORE ST | 10/24/2013 |
| VEH-THEFT | 4300 E CLEVELAND AV | 10/22/2013 |
| VEH-THEFT | 3100 E MARIETTA AV | 10/22/2013 |
| VEH-THEFT | 3500 E EUCLID AV | 10/23/2013 |
| VEH-THEFT AUTO PARTS | 3100 E JACKSON AV | 10/21/2013 |



SE - Garry Park District (P5)

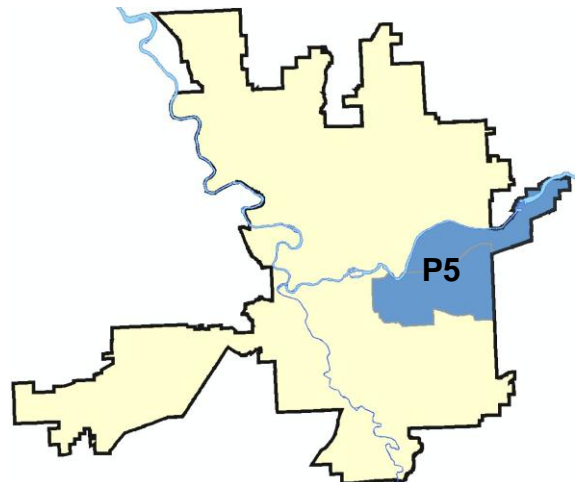
Preliminary Incident Counts

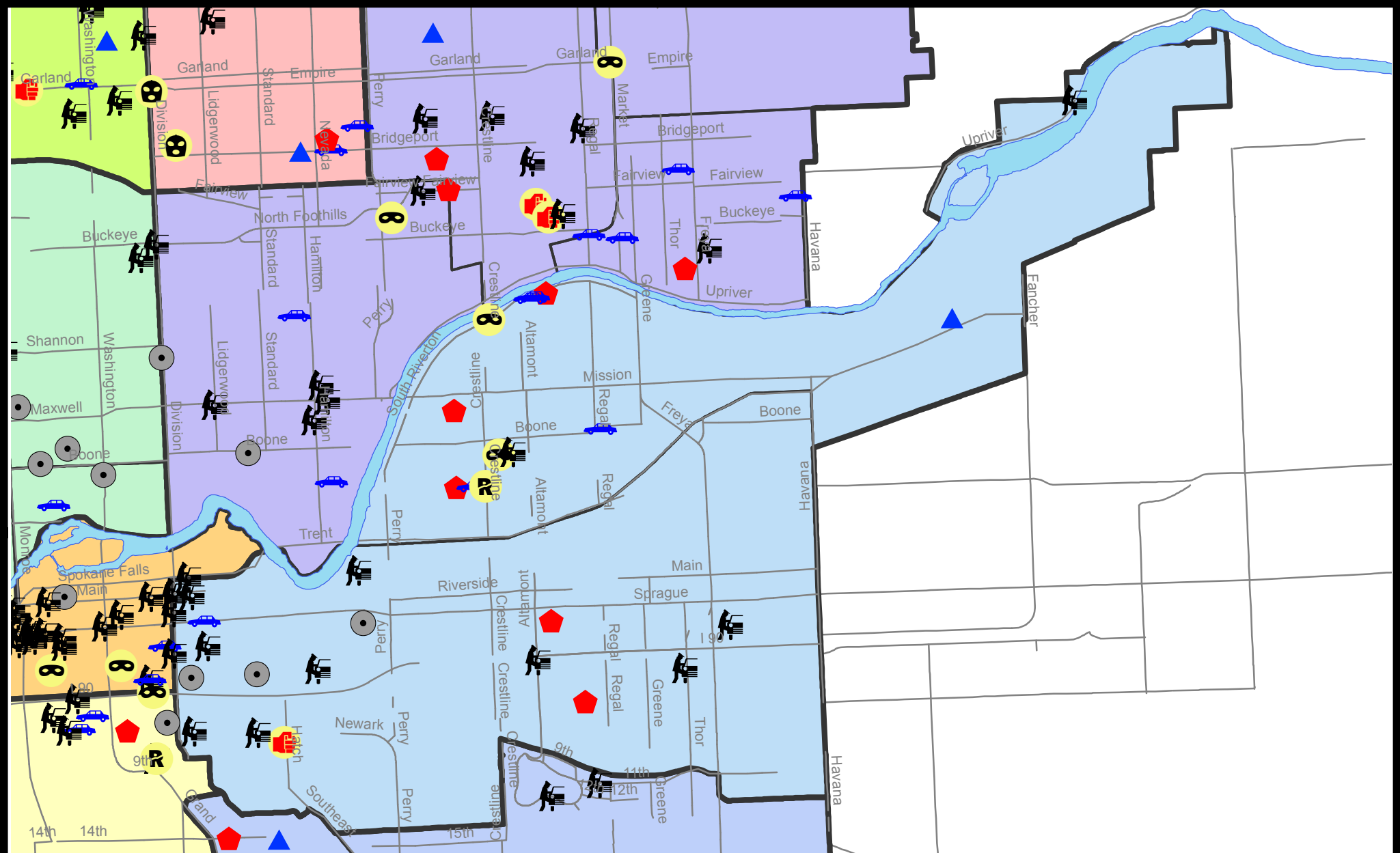
| Part 1 Crime Categories | 7 Day Comparison | | | 28 Day Comparison | | | YTD Comparison | | |
|---|------------------|-----------|---------------|-------------------|------------|----------------|----------------|-------------|----------------|
| | Current | Prior | Percent | Current | Prior | Percent | Current | Prior | Percent |
| Violent | | | | | | | | | |
| Criminal Homicide | 0 | 0 | | 0 | 0 | | 3 | 2 | 50.00% |
| Rape | 1 | 1 | 0.00% | 3 | 0 | | 17 | 31 | -45.16% |
| Robbery - Commercial | 0 | 0 | | 0 | 0 | | 2 | 1 | 100.00% |
| Robbery - Person | 1 | 0 | | 3 | 5 | -40.00% | 47 | 49 | -4.08% |
| Aggravated Assault - NonDV | 0 | 1 | | 2 | 2 | 0.00% | 51 | 63 | -19.05% |
| Aggravated Assault - DV | 1 | 1 | 0.00% | 2 | 3 | -33.33% | 29 | 22 | 31.82% |
| Violent Total: | 3 | 3 | 0.00% | 10 | 10 | 0.00% | 149 | 168 | -11.31% |
| Property | | | | | | | | | |
| Burglary Residence | 5 | 2 | 150.00% | 12 | 13 | -7.69% | 152 | 187 | -18.72% |
| Burglary Garage | 1 | 3 | -66.67% | 4 | 5 | -20.00% | 42 | 40 | 5.00% |
| Burglary Commercial | 3 | 2 | 50.00% | 13 | 15 | -13.33% | 103 | 95 | 8.42% |
| Larceny | 30 | 23 | 30.43% | 101 | 109 | -7.34% | 943 | 881 | 7.04% |
| Vehicle Theft | 5 | 4 | 25.00% | 16 | 21 | -23.81% | 239 | 204 | 17.16% |
| Arson | 0 | 0 | | 0 | 0 | | 8 | 8 | 0.00% |
| Property Total: | 44 | 34 | 29.41% | 146 | 163 | -10.43% | 1487 | 1415 | 5.09% |
| Preliminary Part 1 Crime Totals: | 47 | 37 | 27.03% | 156 | 173 | -9.83% | 1636 | 1583 | 3.35% |

Current 7 Day Period: 10/20/2013 - 10/26/2013 **Prior 7 Day Period:** 10/13/2013 - 10/19/2013
Current 28 Day Period: 9/29/2013 - 10/26/2013 **Prior 28 Day Period:** 9/1/2013 - 9/28/2013
Current YTD Period: 1/1/2013 - 10/26/2013 **Prior YTD Period:** 1/1/2012 - 10/26/2012

Prepared by SPD Crime Analysis Office - Monday, October 28, 2013

With the exception of criminal homicides, this chart represents preliminary counts of the original Police Incident Reports. Full statistical analysis to determine the confidence level of this data has not been performed. In general, the preliminary incident counts are less than the crimes eventually reported on the UCR Crime Report. Further, the % change columns on the preliminary incident count differ from the percentage change on the UCR crime report, sometimes significantly.





City of Spokane
Garry Park District (P5)
Selected
Crime Types
10/20/13-10/26/13
 Prepared By:
 Crime Analysis Unit
 Spokane Police Department

Legend

- UCR Events**
- Aggravated Assault
 - Arson

- Burglary Commercial
- Burglary Garage
- Burglary Residential

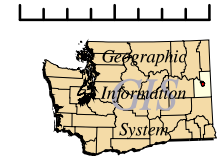
- Death-Homicide
- Rape
- Robbery Bank

- Robbery Commercial
- Robbery Person
- Vehicle Prowling
- Vehicle Theft



For Additional Information on Incidents pertaining to an Area, Trend, or Pattern Contact Information Analysis

0 0.15 0.3 0.6 Miles



THIS IS NOT A LEGAL DOCUMENT. The information shown on this map is compiled from various sources and is subject to constant revision. Information shown on this map should not be used to determine the location of facilities in relationship to property lines, section lines, streets, etc.

Incidents Represent RMS Call Types
 Points may indicate multiple incidents

Sunday - Saturday

10/20/2013 TO 10/26/2013



SE - Garry Park District (P5)

| Offense | Address | Reported Date |
|-----------------------|--------------------------|----------------------|
| <u>SPC5EC</u> | | |
| ASSAULT-SUB BDLY HARM | 700 S HATCH ST | 10/24/2013 |
| BURGLARY-COMMERCIAL | 500 E 3RD AV | 10/21/2013 |
| BURGLARY-COMMERCIAL | 100 E 3RD AV | 10/21/2013 |
| BURGLARY-COMMERCIAL | 1200 E 1ST AV | 10/25/2013 |
| BURGLARY-RESIDNTL | 2500 E 1ST AV | 10/23/2013 |
| BURGLARY-RESIDNTL | 2700 E 6TH AV | 10/25/2013 |
| VEH-PROWL | E MAIN AV/N PINE ST | 10/20/2013 |
| VEH-PROWL | 3700 E PACIFIC AV | 10/21/2013 |
| VEH-PROWL | 1200 E FRONT AV | 10/22/2013 |
| VEH-PROWL | 400 S THOR ST | 10/22/2013 |
| VEH-PROWL | 200 E PACIFIC AV | 10/23/2013 |
| VEH-PROWL | 200 N DIVISION ST | 10/25/2013 |
| VEH-PROWL | E HARTSON AV/S PINE ST | 10/25/2013 |
| VEH-PROWL | 700 S SHERMAN ST | 10/25/2013 |
| VEH-PROWL | 900 E 3RD AV | 10/26/2013 |
| VEH-PROWL | 2400 E 3RD AV | 10/26/2013 |
| VEH-PROWL | 200 N DIVISION ST | 10/26/2013 |
| VEH-THEFT | 200 E SPRAGUE AV | 10/25/2013 |
| VEH-THEFT AUTO PARTS | 200 E SPRAGUE AV | 10/21/2013 |
| VEH-THEFT-TRAILER | 400 E 2ND AV | 10/23/2013 |
| <u>SPC5GP</u> | | |
| BURGLARY-GARAGE | 5200 E COMMERCE AV | 10/26/2013 |
| BURGLARY-RESIDNTL | 2600 E SOUTH RIVERTON AV | 10/21/2013 |
| BURGLARY-RESIDNTL | 1900 E MISSION AV | 10/23/2013 |
| BURGLARY-RESIDNTL | 1900 E SINTO AV | 10/23/2013 |
| RAPE-FORCIBLE | | 10/23/2013 |
| ROBBERY | 2200 E DESMET AV | 10/20/2013 |
| VEH-PROWL | 1100 N STONE ST | 10/26/2013 |
| VEH-THEFT | 2500 E SOUTH RIVERTON AV | 10/22/2013 |
| VEH-THEFT | 2000 E MALLON AV | 10/22/2013 |
| VEH-THEFT | 2500 E SOUTH RIVERTON AV | 10/23/2013 |
| VEH-THEFT | 2900 E BOONE AV | 10/24/2013 |



SE - Southeast District (P6)

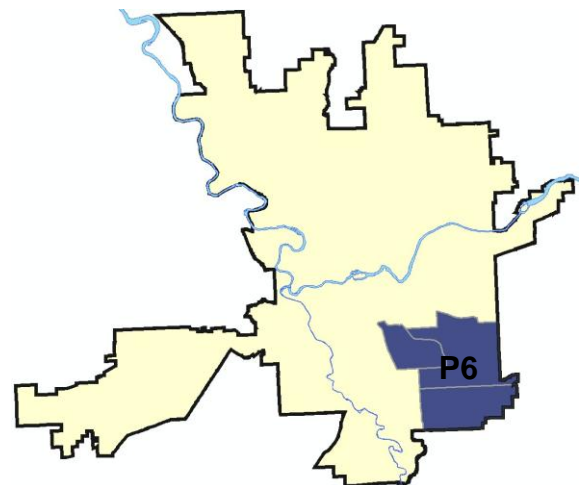
Preliminary Incident Counts

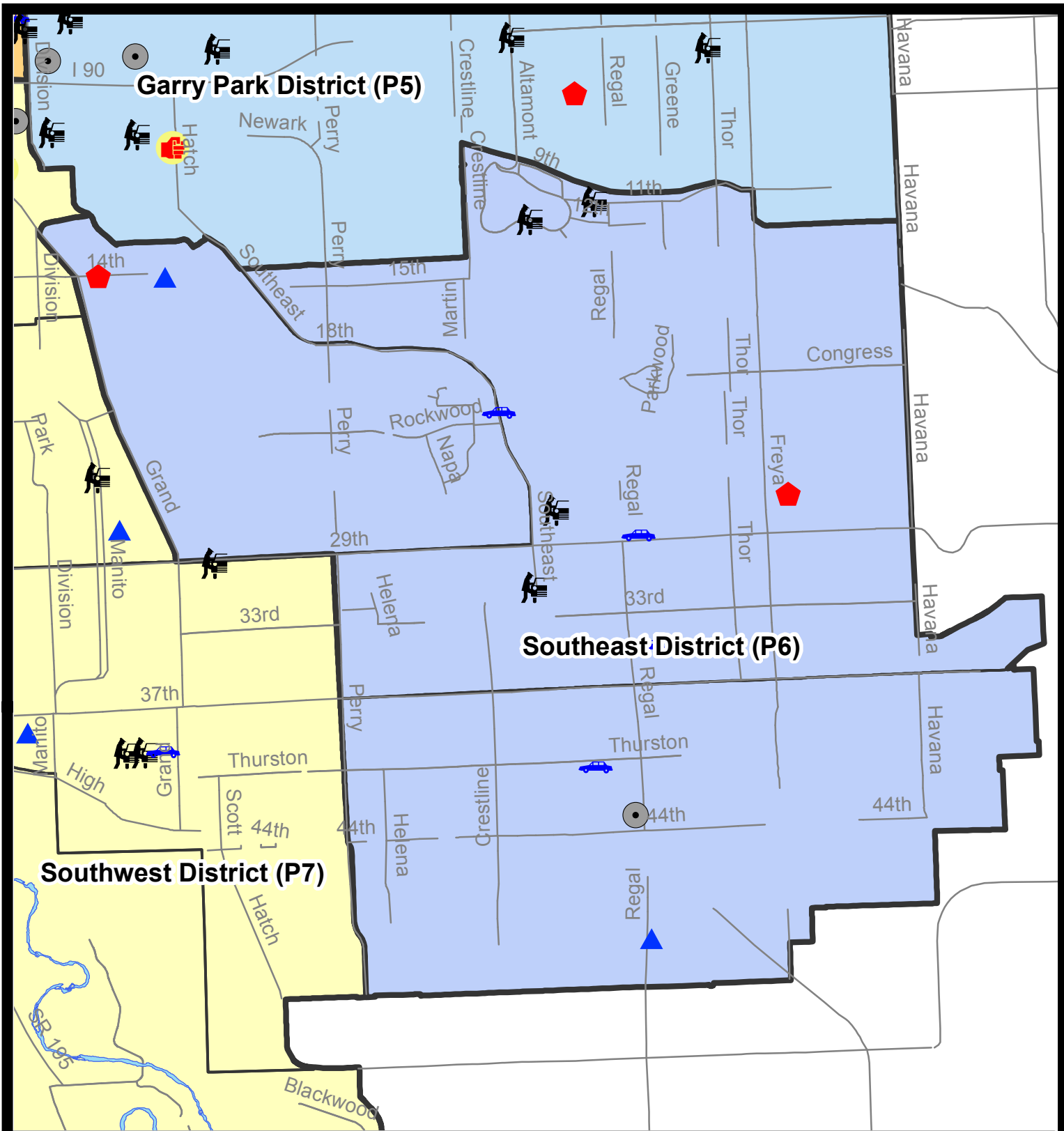
| Part 1 Crime Categories | 7 Day Comparison | | | 28 Day Comparison | | | YTD Comparison | | |
|---|------------------|-----------|----------------|-------------------|-----------|----------------|----------------|------------|----------------|
| | Current | Prior | Percent | Current | Prior | Percent | Current | Prior | Percent |
| Violent | | | | | | | | | |
| Criminal Homicide | 0 | 0 | | 0 | 0 | | 0 | 0 | |
| Rape | 0 | 0 | | 0 | 0 | | 4 | 12 | -66.67% |
| Robbery - Commercial | 0 | 0 | | 0 | 1 | | 9 | 3 | 200.00% |
| Robbery - Person | 0 | 1 | | 1 | 1 | 0.00% | 7 | 5 | 40.00% |
| Aggravated Assault - NonDV | 0 | 0 | | 0 | 0 | | 11 | 17 | -35.29% |
| Aggravated Assault - DV | 0 | 0 | | 0 | 0 | | 7 | 8 | -12.50% |
| Violent Total: | 0 | 1 | | 1 | 2 | -50.00% | 38 | 45 | -15.56% |
| Property | | | | | | | | | |
| Burglary Residence | 2 | 1 | 100.00% | 6 | 12 | -50.00% | 107 | 102 | 4.90% |
| Burglary Garage | 2 | 2 | 0.00% | 6 | 6 | 0.00% | 73 | 78 | -6.41% |
| Burglary Commercial | 1 | 0 | | 3 | 6 | -50.00% | 47 | 24 | 95.83% |
| Larceny | 14 | 16 | -12.50% | 48 | 52 | -7.69% | 497 | 534 | -6.93% |
| Vehicle Theft | 3 | 5 | -40.00% | 12 | 6 | 100.00% | 86 | 113 | -23.89% |
| Arson | 0 | 0 | | 0 | 0 | | 2 | 6 | -66.67% |
| Property Total: | 22 | 24 | -8.33% | 75 | 82 | -8.54% | 812 | 857 | -5.25% |
| Preliminary Part 1 Crime Totals: | 22 | 25 | -12.00% | 76 | 84 | -9.52% | 850 | 902 | -5.76% |

Current 7 Day Period: 10/20/2013 - 10/26/2013 **Prior 7 Day Period:** 10/13/2013 - 10/19/2013
Current 28 Day Period: 9/29/2013 - 10/26/2013 **Prior 28 Day Period:** 9/1/2013 - 9/28/2013
Current YTD Period: 1/1/2013 - 10/26/2013 **Prior YTD Period:** 1/1/2012 - 10/26/2012

Prepared by SPD Crime Analysis Office - Monday, October 28, 2013

With the exception of criminal homicides, this chart represents preliminary counts of the original Police Incident Reports. Full statistical analysis to determine the confidence level of this data has not been performed. In general, the preliminary incident counts are less than the crimes eventually reported on the UCR Crime Report. Further, the % change columns on the preliminary incident count differ from the percentage change on the UCR crime report, sometimes significantly.





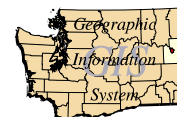
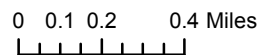
City of Spokane
Southeast District (P6)
Selected Crime Types
10/20/13-10/26/13
 Prepared By:
Crime Analysis Unit
Spokane Police Department

- Legend**
- UCR Events
 - Aggravated Assault
 - Arson
 - Burglary Commercial
 - Burglary Garage
 - Burglary Residential
 - Death-Homicide
 - Rape
 - Robbery Bank
 - Robbery Commercial
 - Robbery Person
 - Vehicle Prowling
 - Vehicle Theft

*Incidents Represent RMS Call Types
 Points may indicate multiple incidents*



For Additional Information on Incidents pertaining to an Area, Trend, or Pattern Contact Information Analysis



THIS IS NOT A LEGAL DOCUMENT:
 The information shown on this map is compiled from various sources and is subject to constant revision. Information shown on this map should not be used to determine the location of facilities in relationship to property lines, section lines, streets, etc.

Sunday - Saturday

10/20/2013 TO 10/26/2013



SE - Southeast District (P6)

| <u>Offense</u> | <u>Address</u> | <u>Reported Date</u> |
|----------------------|--------------------------|----------------------|
| <u>SPC6LH</u> | | |
| BURGLARY-RESIDNTL | 3700 E 27TH AV | 10/26/2013 |
| VEH-PROWL | E 30TH AV/S SOUTHEAST BL | 10/21/2013 |
| VEH-PROWL | 2800 E 11TH AV | 10/23/2013 |
| VEH-PROWL | 2600 E 27TH AV | 10/23/2013 |
| VEH-PROWL | 2400 E SOUTH ALTAMONT BL | 10/25/2013 |
| VEH-THEFT | 3000 E 35TH AV | 10/23/2013 |
| VEH-THEFT | 2200 S SOUTHEAST BL | 10/23/2013 |
| <u>SPC6RW</u> | | |
| BURGLARY-GARAGE | 600 E ROCKWOOD BL | 10/26/2013 |
| BURGLARY-RESIDNTL | 300 E 14TH AV | 10/23/2013 |
| <u>SPC6SG</u> | | |
| BURGLARY-COMMERCIAL | 4300 S REGAL ST | 10/24/2013 |
| BURGLARY-GARAGE | 5000 S REGAL ST | 10/21/2013 |
| VEH-THEFT | 2700 E PORTICO CT | 10/23/2013 |
| VEH-THEFT AUTO PARTS | 4200 E 39TH AV | 10/22/2013 |

For protection of victim privacy, the entire address on sexual assault crimes has been redacted.



SW - Southwest District (P7)

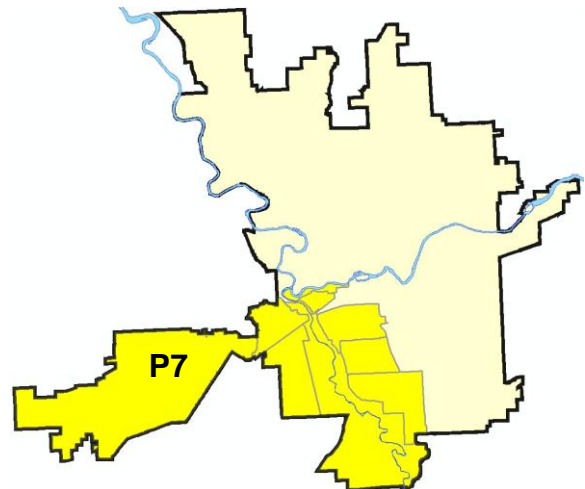
Preliminary Incident Counts

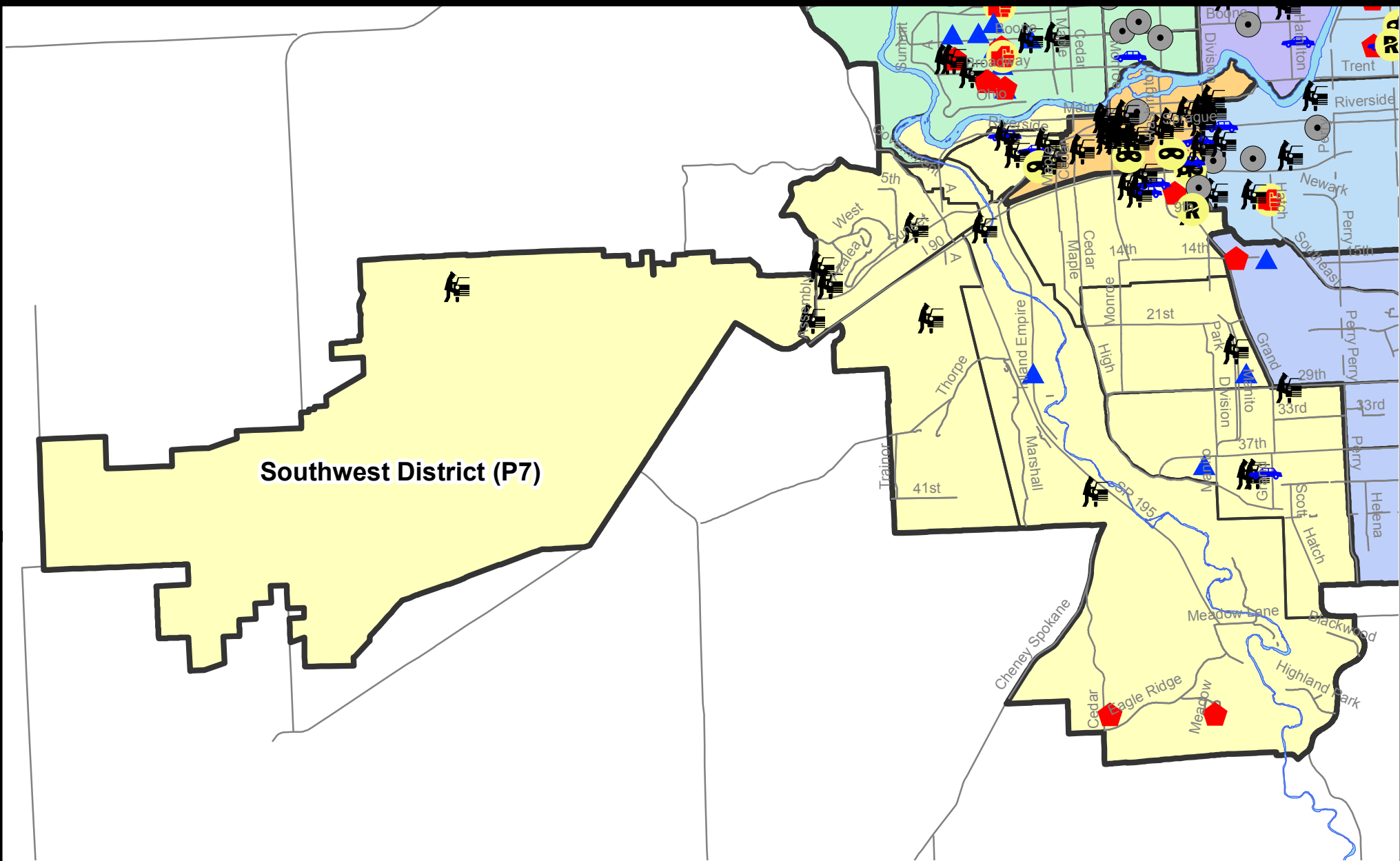
| Part 1 Crime Categories | 7 Day Comparison | | | 28 Day Comparison | | | YTD Comparison | | |
|----------------------------|------------------|-----------|---------------|-------------------|------------|----------------|----------------|-------------|---------------|
| | Current | Prior | Percent | Current | Prior | Percent | Current | Prior | Percent |
| Violent | | | | | | | | | |
| Criminal Homicide | 0 | 0 | | 0 | 0 | | 1 | 1 | 0.00% |
| Rape | 1 | 0 | | 1 | 3 | -66.67% | 25 | 21 | 19.05% |
| Robbery - Commercial | 0 | 0 | | 0 | 1 | | 4 | 3 | 33.33% |
| Robbery - Person | 2 | 0 | | 2 | 5 | -60.00% | 34 | 34 | 0.00% |
| Aggravated Assault - NonDV | 0 | 0 | | 2 | 4 | -50.00% | 45 | 48 | -6.25% |
| Aggravated Assault - DV | 0 | 0 | | 1 | 1 | 0.00% | 17 | 24 | -29.17% |
| Violent Total: | 3 | 0 | | 6 | 14 | -57.14% | 126 | 131 | -3.82% |
| Property | | | | | | | | | |
| Burglary Residence | 3 | 2 | 50.00% | 7 | 7 | 0.00% | 142 | 203 | -30.05% |
| Burglary Garage | 3 | 4 | -25.00% | 15 | 8 | 87.50% | 120 | 82 | 46.34% |
| Burglary Commercial | 1 | 3 | -66.67% | 6 | 3 | 100.00% | 58 | 42 | 38.10% |
| Larceny | 36 | 24 | 50.00% | 123 | 107 | 14.95% | 1297 | 1119 | 15.91% |
| Vehicle Theft | 5 | 6 | -16.67% | 20 | 16 | 25.00% | 195 | 166 | 17.47% |
| Arson | 0 | 0 | | 0 | 1 | | 7 | 4 | 75.00% |
| Property Total: | 48 | 39 | 23.08% | 171 | 142 | 20.42% | 1819 | 1616 | 12.56% |

| | | | | | | | | | |
|---|-------------------------|-----------|---------------|-----------------------------|-------------------------|---------------|-------------|-------------|---------------|
| Preliminary Part 1 Crime Totals: | 51 | 39 | 30.77% | 177 | 156 | 13.46% | 1945 | 1747 | 11.33% |
| Current 7 Day Period: | 10/20/2013 - 10/26/2013 | | | Prior 7 Day Period: | 10/13/2013 - 10/19/2013 | | | | |
| Current 28 Day Period: | 9/29/2013 - 10/26/2013 | | | Prior 28 Day Period: | 9/1/2013 - 9/28/2013 | | | | |
| Current YTD Period: | 1/1/2013 - 10/26/2013 | | | Prior YTD Period: | 1/1/2012 - 10/26/2012 | | | | |

Prepared by SPD Crime Analysis Office - Monday, October 28, 2013

With the exception of criminal homicides, this chart represents preliminary counts of the original Police Incident Reports. Full statistical analysis to determine the confidence level of this data has not been performed. In general, the preliminary incident counts are less than the crimes eventually reported on the UCR Crime Report. Further, the % change columns on the preliminary incident count differ from the percentage change on the UCR crime report, sometimes significantly.





Southwest District (P7)







**City of Spokane
Southwest District (P7)
Selected
Crime Types
10/20/13-10/26/13**

Prepared By:
Crime Analysis Unit
Spokane Police Department





Legend

UCR Events

-  Aggravated Assault
-  Arson

-  Burglary Commercial
-  Burglary Garage
-  Burglary Residential

-  Death-Homicide
-  Rape
-  Robbery Bank

-  Robbery Commercial
-  Robbery Person
-  Vehicle Prowling
-  Vehicle Theft



For Additional Information on Incidents
pertaining to an Area, Trend, or Pattern
Contact Information Analysis

0 0.275 0.55 1.1 Miles



THIS IS NOT A LEGAL DOCUMENT.
The information shown on this map is compiled
from various sources and is subject to constant
revision. Information shown on this map should
not be used to determine the location of facilities
in relationship to property lines, section lines,
streets, etc.

Incidents Represent RMS Call Types
Points may indicate multiple incidents

Sunday - Saturday

10/20/2013 TO 10/26/2013



SW - Southwest District (P7)

Offense **Address** **Reported Date**

SPD7BA

| | | |
|-----------|---------------------|------------|
| ROBBERY | 1800 W 3RD AV | 10/21/2013 |
| VEH-PROWL | 2000 W PACIFIC AV | 10/22/2013 |
| VEH-PROWL | 2100 W RIVERSIDE AV | 10/23/2013 |
| VEH-PROWL | 1600 W 1ST AV | 10/24/2013 |
| VEH-PROWL | 1600 W 2ND AV | 10/24/2013 |
| VEH-THEFT | 1800 W PACIFIC AV | 10/22/2013 |
| VEH-THEFT | 2100 W RIVERSIDE AV | 10/22/2013 |

SPD7CH

| | | |
|---------------------|----------------------|------------|
| BURGLARY-COMMERCIAL | 00 W 6TH AV | 10/21/2013 |
| BURGLARY-RESIDNTL | 600 S BERNARD ST | 10/20/2013 |
| RAPE-FORCIBLE | | 10/23/2013 |
| ROBBERY | S BROWNE ST/W I90 HY | 10/25/2013 |
| VEH-PROWL | 100 W 8TH AV | 10/20/2013 |
| VEH-PROWL | 100 W 8TH AV | 10/21/2013 |
| VEH-PROWL | W 6TH AV/S WALL ST | 10/22/2013 |
| VEH-PROWL | 800 W 5TH AV | 10/23/2013 |
| VEH-PROWL | 100 W 8TH AV | 10/24/2013 |
| VEH-PROWL | 100 W 8TH AV | 10/25/2013 |
| VEH-PROWL | 100 W 8TH AV | 10/25/2013 |
| VEH-PROWL | 100 W 8TH AV | 10/26/2013 |
| VEH-THEFT | 500 W 5TH AV | 10/21/2013 |
| VEH-THEFT | W 6TH AV/S HOWARD ST | 10/24/2013 |

SPD7CS

| | | |
|-----------------|-------------------|------------|
| BURGLARY-GARAGE | 100 W 39TH AV | 10/24/2013 |
| VEH-PROWL | 3900 S LATAWAH ST | 10/24/2013 |
| VEH-PROWL | 800 E 29TH AV | 10/24/2013 |
| VEH-THEFT | 3900 S SHERMAN ST | 10/23/2013 |

SPD7GT

| | | |
|-----------|----------------|------------|
| VEH-PROWL | 3000 W 19TH AV | 10/21/2013 |
|-----------|----------------|------------|

SPD7LC

| | | |
|-------------------|--------------------------|------------|
| BURGLARY-GARAGE | 2600 S INLAND EMPIRE WY | 10/23/2013 |
| BURGLARY-RESIDNTL | 6800 S MEADOW ST | 10/20/2013 |
| BURGLARY-RESIDNTL | 6700 S BAYMONT CT | 10/22/2013 |
| VEH-PROWL | 900 S HIGHBRIDGE PK | 10/21/2013 |
| VEH-PROWL | 4000 S CHENEY SPOKANE RD | 10/25/2013 |

SPD7MC

| | | |
|-----------------|-------------------|------------|
| BURGLARY-GARAGE | 2700 S LAMONTE ST | 10/22/2013 |
| VEH-PROWL | 2400 S MANITO BL | 10/25/2013 |

SPD7WH

| | | |
|-----------|------------------|------------|
| VEH-PROWL | 1500 S RUSTLE ST | 10/21/2013 |
|-----------|------------------|------------|

For protection of victim privacy, the entire address on sexual assault crimes has been redacted.

| <u>Offense</u> | <u>Address</u> | <u>Reported Date</u> |
|-----------------------|-----------------------|-----------------------------|
| VEH-PROWL | 2000 S ASSEMBLY ST | 10/23/2013 |
| VEH-PROWL | 1500 S RUSTLE ST | 10/24/2013 |
| <u>SPD7WP</u> | | |
| VEH-PROWL | 8900 W AIRPORT DR | 10/23/2013 |
| VEH-PROWL | 9000 W US 2 HY | 10/24/2013 |



SW - Downtown District (P8)

Preliminary Incident Counts

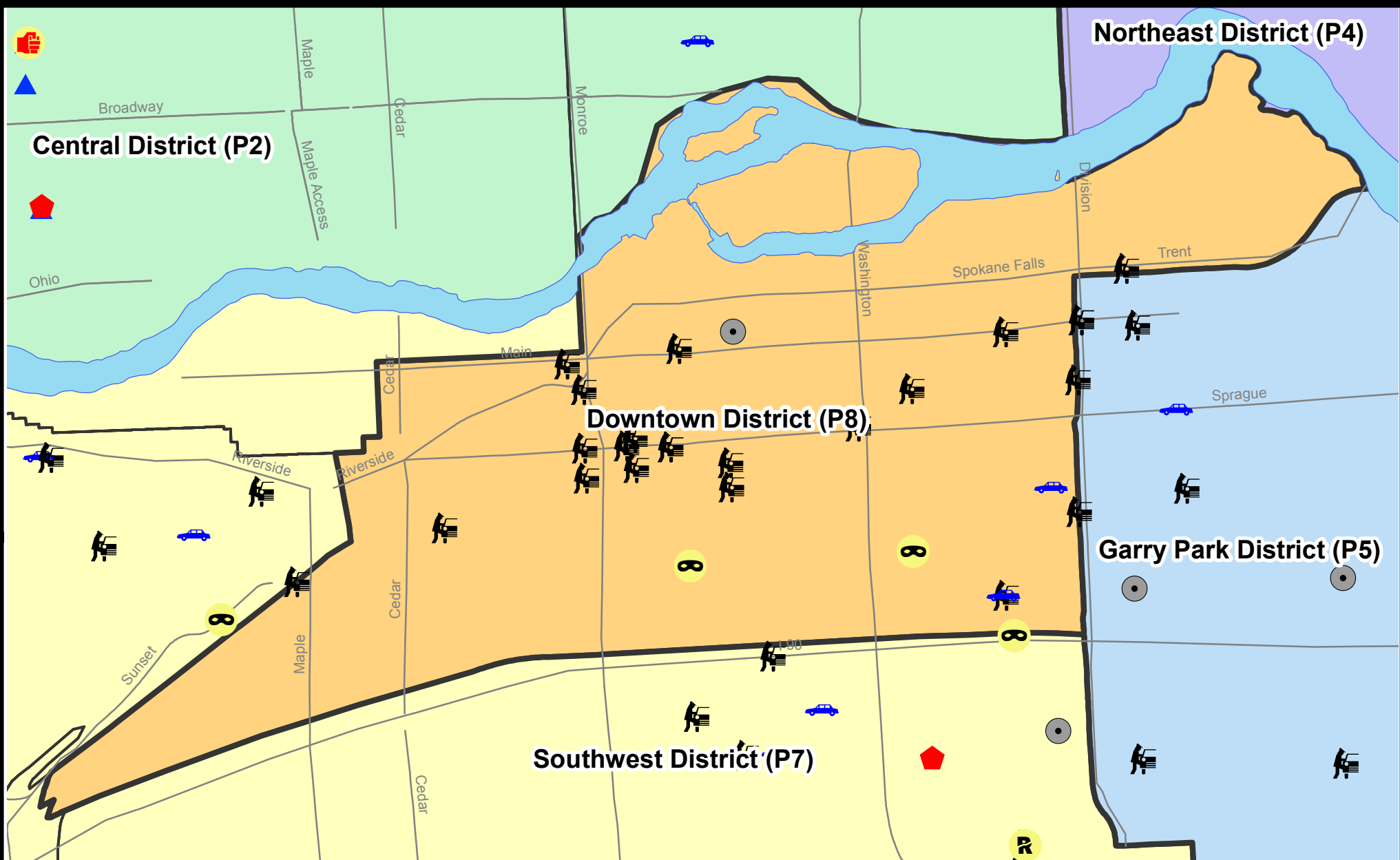
| Part 1 Crime Categories | 7 Day Comparison | | | 28 Day Comparison | | | YTD Comparison | | |
|---|------------------|-----------|----------------|-------------------|------------|----------------|----------------|-------------|----------------|
| | Current | Prior | Percent | Current | Prior | Percent | Current | Prior | Percent |
| Violent | | | | | | | | | |
| Criminal Homicide | 0 | 0 | | 0 | 0 | | 0 | 4 | |
| Rape | 0 | 0 | | 1 | 1 | 0.00% | 15 | 12 | 25.00% |
| Robbery - Commercial | 0 | 1 | | 1 | 0 | | 3 | 1 | 200.00% |
| Robbery - Person | 2 | 0 | | 3 | 2 | 50.00% | 52 | 74 | -29.73% |
| Aggravated Assault - NonDV | 0 | 0 | | 1 | 8 | -87.50% | 59 | 65 | -9.23% |
| Aggravated Assault - DV | 0 | 0 | | 0 | 0 | | 7 | 10 | -30.00% |
| Violent Total: | 2 | 1 | 100.00% | 6 | 11 | -45.45% | 136 | 166 | -18.07% |
| Property | | | | | | | | | |
| Burglary Residence | 0 | 0 | | 0 | 0 | | 13 | 38 | -65.79% |
| Burglary Garage | 0 | 0 | | 0 | 1 | | 2 | 3 | -33.33% |
| Burglary Commercial | 1 | 3 | -66.67% | 6 | 6 | 0.00% | 56 | 64 | -12.50% |
| Larceny | 33 | 26 | 26.92% | 116 | 101 | 14.85% | 1062 | 1023 | 3.81% |
| Vehicle Theft | 2 | 1 | 100.00% | 7 | 5 | 40.00% | 90 | 74 | 21.62% |
| Arson | 0 | 0 | | 0 | 0 | | 3 | 2 | 50.00% |
| Property Total: | 36 | 30 | 20.00% | 129 | 113 | 14.16% | 1226 | 1204 | 1.83% |
| Preliminary Part 1 Crime Totals: | 38 | 31 | 22.58% | 135 | 124 | 8.87% | 1362 | 1370 | -0.58% |

Current 7 Day Period: 10/20/2013 - 10/26/2013 **Prior 7 Day Period:** 10/13/2013 - 10/19/2013
Current 28 Day Period: 9/29/2013 - 10/26/2013 **Prior 28 Day Period:** 9/1/2013 - 9/28/2013
Current YTD Period: 1/1/2013 - 10/26/2013 **Prior YTD Period:** 1/1/2012 - 10/26/2012

Prepared by SPD Crime Analysis Office - Monday, October 28, 2013

With the exception of criminal homicides, this chart represents preliminary counts of the original Police Incident Reports. Full statistical analysis to determine the confidence level of this data has not been performed. In general, the preliminary incident counts are less than the crimes eventually reported on the UCR Crime Report. Further, the % change columns on the preliminary incident count differ from the percentage change on the UCR crime report, sometimes significantly.







City of Spokane
Downtown District (P8)
Selected
Crime Types
10/20/13-10/26/13
 Prepared By:
 Crime Analysis Unit
 Spokane Police Department


Legend

UCR Events

-  Aggravated Assault
-  Burglary Garage
-  Burglary Residential
-  Arson
-  Burglary Commercial
-  Death-Homicide
-  Rape
-  Robbery Bank
-  Robbery Commercial
-  Robbery Person
-  Vehicle Prowling
-  Vehicle Theft



For Additional Information on Incidents pertaining to an Area, Trend, or Pattern Contact Information Analysis



THIS IS NOT A LEGAL DOCUMENT. The information shown on this map is compiled from various sources and is subject to constant revision. Information shown on this map should not be used to determine the location of facilities in relationship to property lines, section lines, streets, etc.

Incidents Represent RMS Call Types Points may indicate multiple incidents

Sunday - Saturday

10/20/2013 TO 10/26/2013



SW - Downtown District (P8)

| <u>Offense</u> | <u>Address</u> | <u>Reported Date</u> |
|---------------------|------------------------------|----------------------|
| SPD8RS | | |
| BURGLARY-COMMERCIAL | 200 N WALL ST | 10/26/2013 |
| ROBBERY | 200 S POST ST | 10/22/2013 |
| ROBBERY | W 2ND AV/S BERNARD ST | 10/24/2013 |
| VEH-PROWL | W SPRAGUE AV/N WASHINGTON ST | 10/20/2013 |
| VEH-PROWL | W MAIN AV/N POST ST | 10/20/2013 |
| VEH-PROWL | N BROWNE ST/W MAIN AV | 10/20/2013 |
| VEH-PROWL | 1000 W 1ST AV | 10/20/2013 |
| VEH-PROWL | 100 S WALL ST | 10/20/2013 |
| VEH-PROWL | 00 S POST ST | 10/21/2013 |
| VEH-PROWL | 900 W SPRAGUE AV | 10/21/2013 |
| VEH-PROWL | 100 S ADAMS ST | 10/22/2013 |
| VEH-PROWL | 300 W RIVERSIDE AV | 10/22/2013 |
| VEH-PROWL | 00 S POST ST | 10/24/2013 |
| VEH-PROWL | W 1ST AV/S LINCOLN ST | 10/24/2013 |
| VEH-PROWL | 300 N RIVERPOINT BL | 10/25/2013 |
| VEH-PROWL | 100 S DIVISION ST | 10/25/2013 |
| VEH-PROWL | N MONROE ST/W RIVERSIDE AV | 10/26/2013 |
| VEH-PROWL | 1000 W SPRAGUE AV | 10/26/2013 |
| VEH-PROWL | 100 W 3RD AV | 10/26/2013 |
| VEH-PROWL | N DIVISION ST/W RIVERSIDE AV | 10/26/2013 |
| VEH-THEFT | 100 W 3RD AV | 10/22/2013 |
| VEH-THEFT | 00 W PACIFIC AV | 10/23/2013 |