



SPOKANE POLICE DEPARTMENT - CITY WIDE

Preliminary Incident Counts

Part 1 Crime Categories	7 Day Comparison			28 Day Comparison			YTD Comparison		
	Current	Prior	Percent	Current	Prior	Percent	Current	Prior	Percent
Violent									
Criminal Homicide	0	0		0	1		8	9	-11.11%
Rape	6	6	0.00%	18	13	38.46%	111	141	-21.28%
Robbery - Commercial	1	0		1	2	-50.00%	29	27	7.41%
Robbery - Person	11	8	37.50%	40	34	17.65%	273	297	-8.08%
Aggravated Assault - NonDV	11	12	-8.33%	51	41	24.39%	343	315	8.89%
Aggravated Assault - DV	7	4	75.00%	17	20	-15.00%	145	135	7.41%
<i>***Two of the robbery incidents noted above were shoplift related</i>									
Violent Total:	36	30	20.00%	127	111	14.41%	909	924	-1.62%
Property									
Burglary Residence	27	33	-18.18%	155	165	-6.06%	1236	1249	-1.04%
Burglary Garage	25	26	-3.85%	106	70	51.43%	589	546	7.88%
Burglary Commercial	12	21	-42.86%	69	48	43.75%	424	397	6.80%
Larceny	241	284	-15.14%	1073	1078	-0.46%	7639	7381	3.50%
Vehicle Theft	42	33	27.27%	151	219	-31.05%	1394	1175	18.64%
Arson	0	1		8	7	14.29%	40	32	25.00%
Property Total:	347	398	-12.81%	1562	1587	-1.58%	11322	10780	5.03%
Preliminary Part 1 Crime Totals:	383	428	-10.51%	1689	1698	-0.53%	12231	11704	4.50%

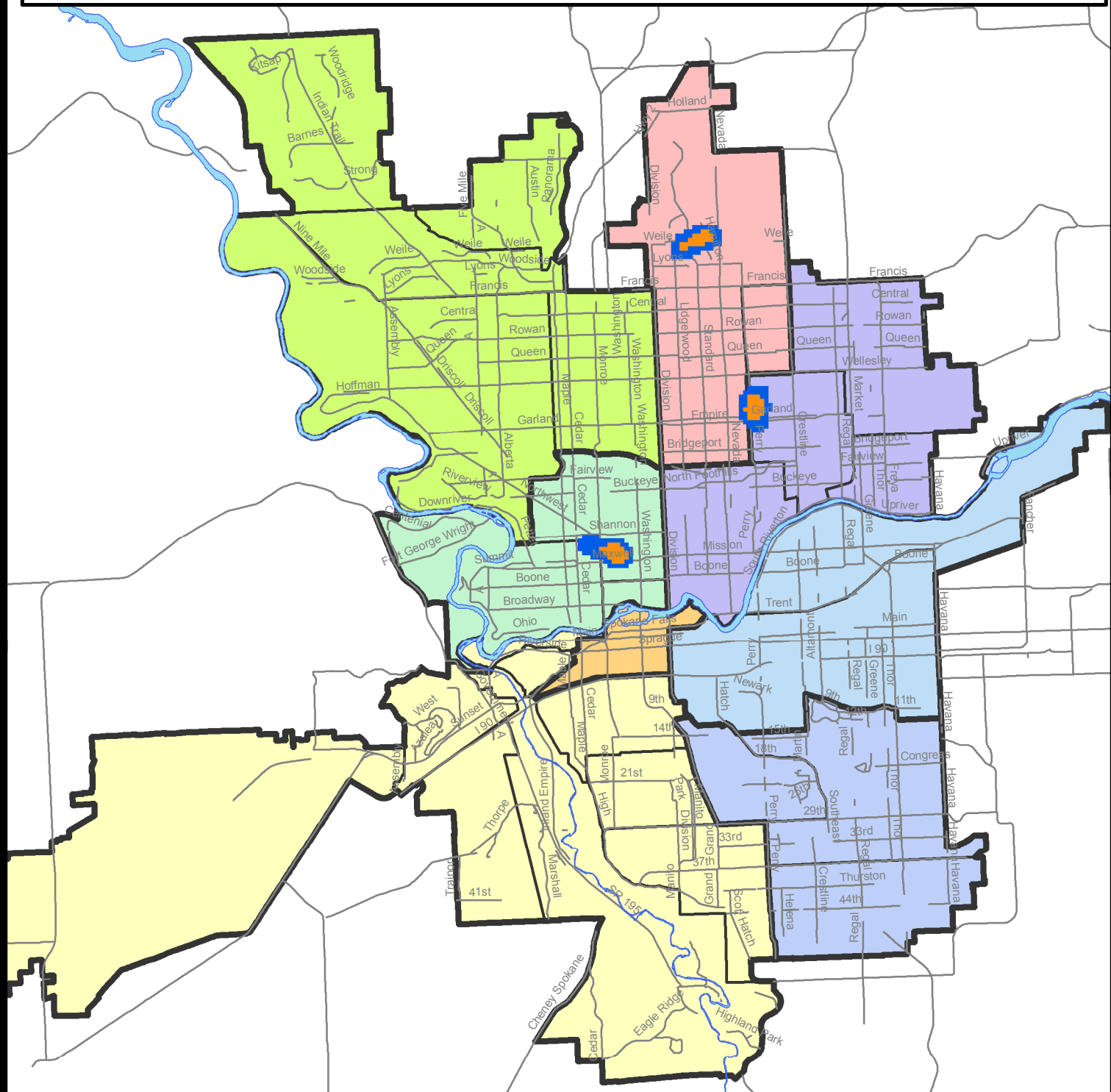
Current 7 Day Period: 8/4/2013 - 8/10/2013 **Prior 7 Day Period:** 7/28/2013 - 8/3/2013
Current 28 Day Period: 7/14/2013 - 8/10/2013 **Prior 28 Day Period:** 6/16/2013 - 7/13/2013
Current YTD Period: 1/1/2013 - 8/10/2013 **Prior YTD Period:** 1/1/2012 - 8/10/2012

Prepared by SPD Crime Analysis Office - Monday, August 12, 2013

With the exception of criminal homicides, this chart represents preliminary counts of the original Police Incident Reports. Full statistical analysis to determine the confidence level of this data has not been performed. In general, the preliminary incident counts are less than the crimes eventually reported on the UCR Crime Report. Further, the % change columns on the preliminary incident count differ from the percentage change on the UCR crime report, sometimes significantly.



RESIDENTIAL BURGLARY HOT SPOT(S)



City of Spokane

Hot Spots

8/4/13-8/10/13

Prepared By:
Crime Analysis Unit
Spokane Police Department

Legend

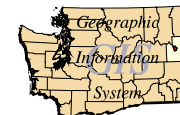
- (Empty)
- Low to Medium
- Medium
- High

Incidents Represent RMS Call Types
Points may indicate multiple incidents



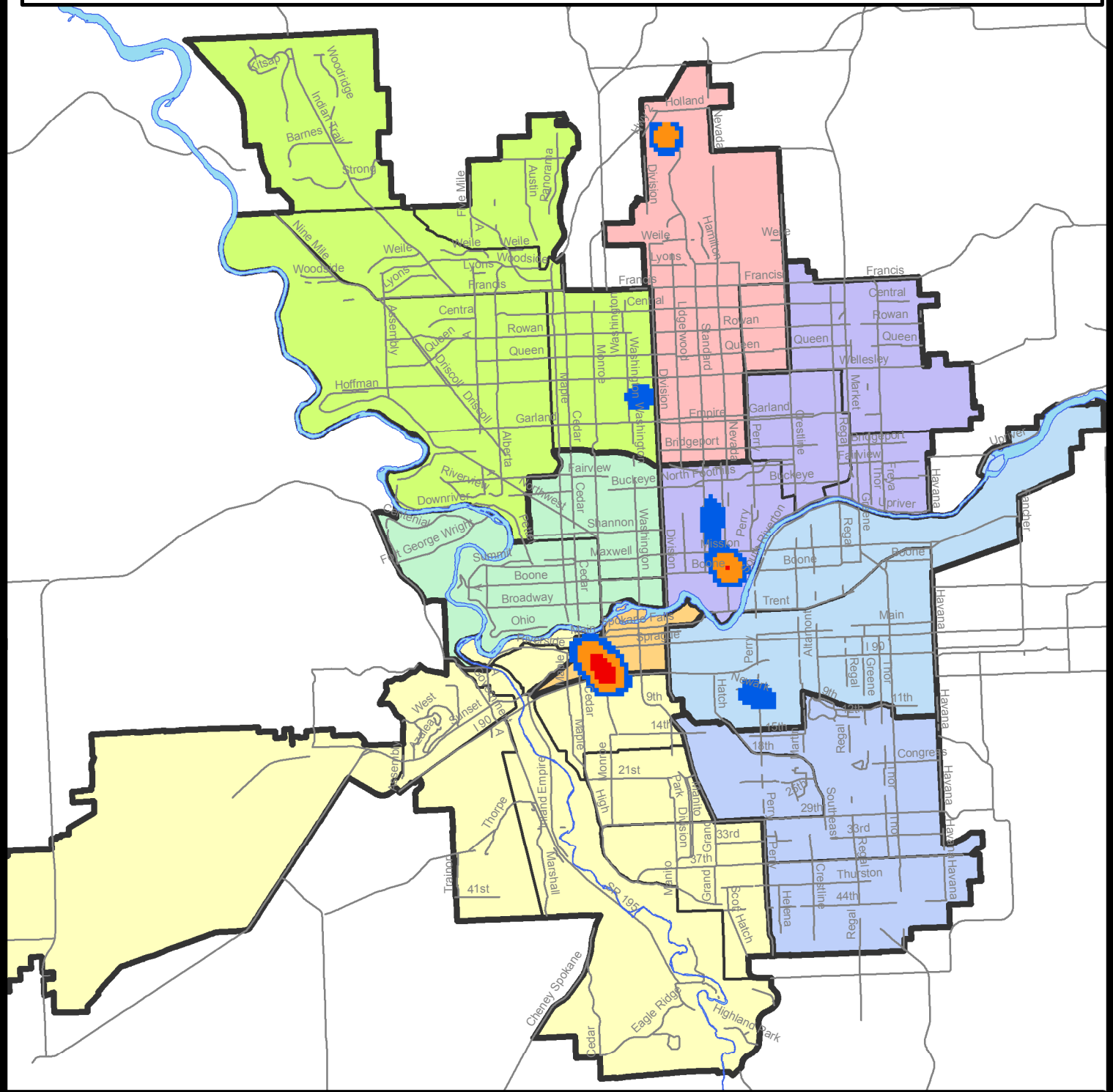
For Additional Information on
Incidents pertaining to an
Area, Trend, or Pattern
Contact Information Analysis

0 0.4 0.8 1.6 Miles



THIS IS NOT A LEGAL DOCUMENT:
The information shown on this map is compiled from various sources and is subject to constant revision. Information shown on this map should not be used to determine the location of facilities in relationship to property lines, section lines, streets, etc.

VEHICLE THEFT HOT SPOT(S)



City of Spokane

Hot Spots

8/4/13-8/10/13

Prepared By:
Crime Analysis Unit
Spokane Police Department

Legend

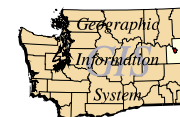
- Blank
- Low to Medium
- Medium
- High

*Incidents Represent RMS Call Types
 Points may indicate multiple incidents*



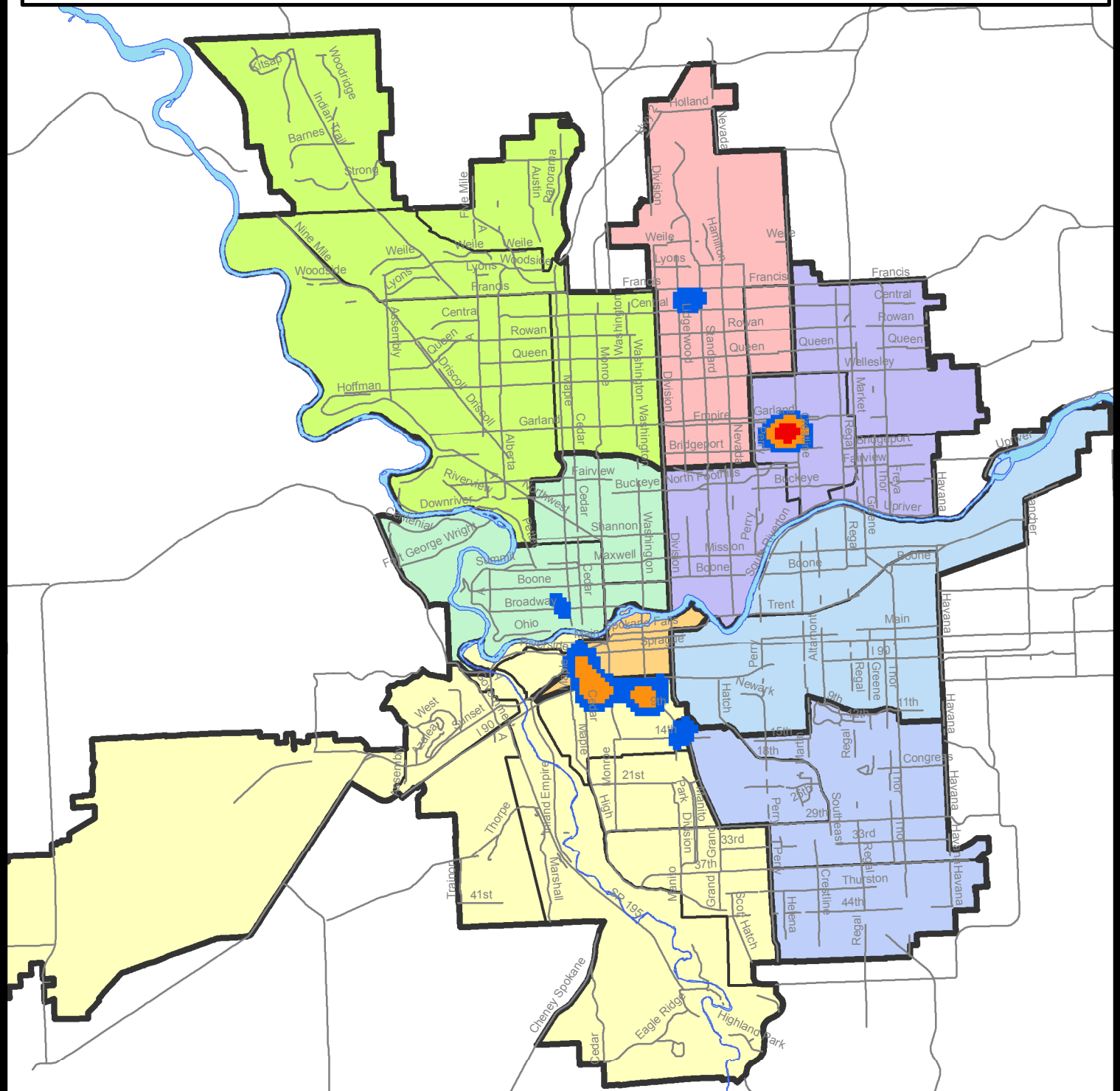
*For Additional Information on
 Incidents pertaining to an
 Area, Trend, or Pattern
 Contact Information Analysis*

0 0.4 0.8 1.6 Miles



THIS IS NOT A LEGAL DOCUMENT:
 The information shown on this map is compiled
 from various sources and is subject to constant
 revision. Information shown on this map should
 not be used to determine the location of facilities
 in relationship to property lines, section lines,
 streets, etc.

VEHICLE RECOVERY HOT SPOT(S)



City of Spokane

Hot Spots

8/4/13-8/10/13

Prepared By:
Crime Analysis Unit
Spokane Police Department

Legend

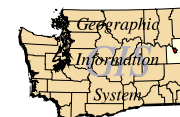
- Blank
- Low to Medium
- Medium
- High

*Incidents Represent RMS Call Types
 Points may indicate multiple incidents*



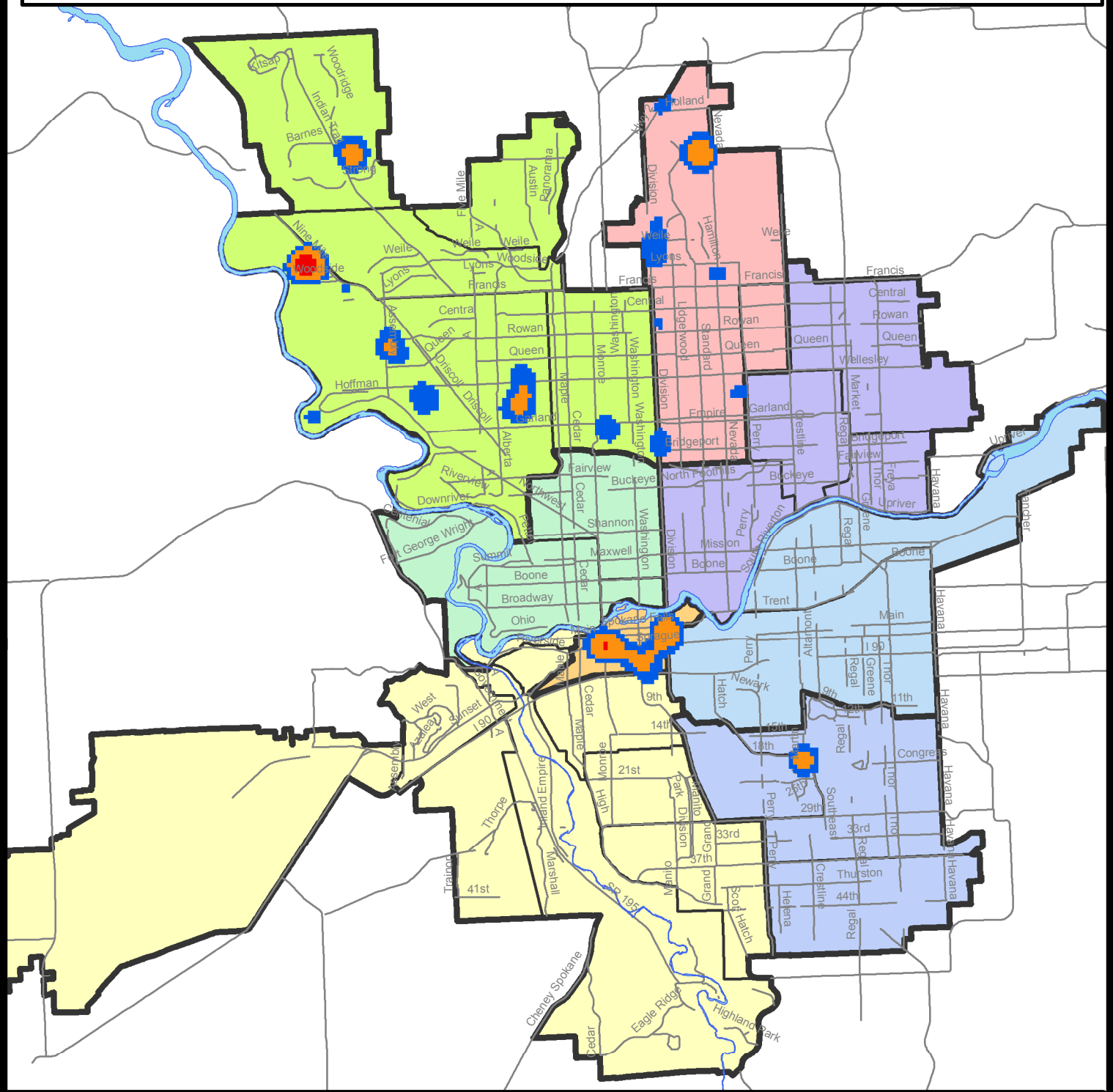
*For Additional Information on
 Incidents pertaining to an
 Area, Trend, or Pattern
 Contact Information Analysis*

0 0.4 0.8 1.6 Miles



THIS IS NOT A LEGAL DOCUMENT:
 The information shown on this map is compiled from various sources and is subject to constant revision. Information shown on this map should not be used to determine the location of facilities in relationship to property lines, section lines, streets, etc.

VEHICLE PROWLING HOT SPOT(S)



City of Spokane

Hot Spots

8/4/13-8/10/13

Prepared By:
Crime Analysis Unit
Spokane Police Department

Legend

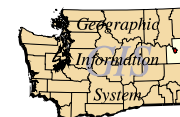
- Low to Medium
- Medium
- High

Incidents Represent RMS Call Types
Points may indicate multiple incidents



For Additional Information on
Incidents pertaining to an
Area, Trend, or Pattern
Contact Information Analysis

0 0.4 0.8 1.6 Miles



THIS IS NOT A LEGAL DOCUMENT:
The information shown on this map is compiled from various sources and is subject to constant revision. Information shown on this map should not be used to determine the location of facilities in relationship to property lines, section lines, streets, etc.



NW - Northwest District (P1)

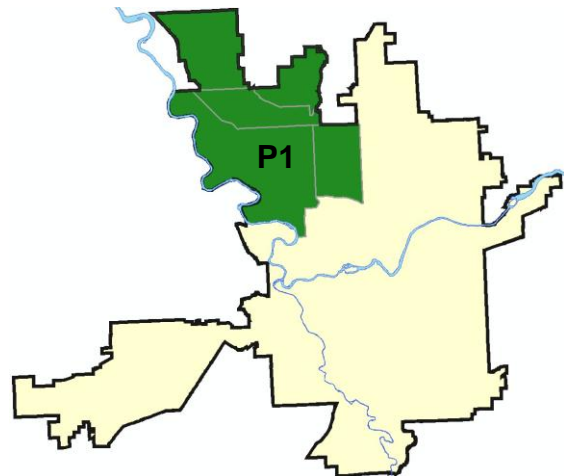
Preliminary Incident Counts

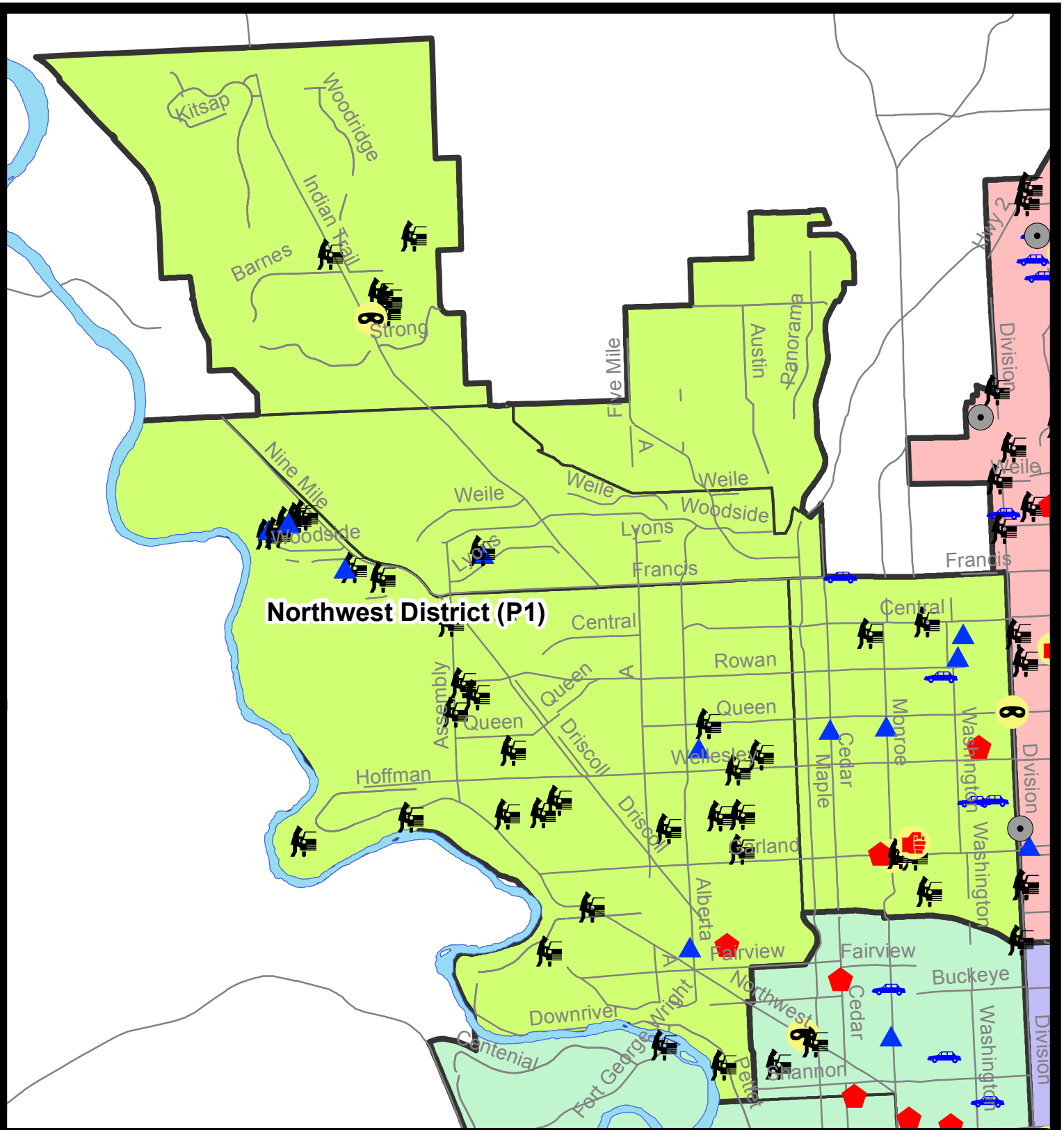
Part 1 Crime Categories	7 Day Comparison			28 Day Comparison			YTD Comparison		
	Current	Prior	Percent	Current	Prior	Percent	Current	Prior	Percent
Violent									
Criminal Homicide	0	0		0	0		3	3	0.00%
Rape	2	0		2	1	100.00%	16	20	-20.00%
Robbery - Commercial	0	0		0	1		8	3	166.67%
Robbery - Person	2	0		4	5	-20.00%	31	41	-24.39%
Aggravated Assault - NonDV	0	3		7	2	250.00%	31	25	24.00%
Aggravated Assault - DV	1	1	0.00%	3	1	200.00%	18	15	20.00%
Violent Total:	5	4	25.00%	16	10	60.00%	107	107	0.00%
Property									
Burglary Residence	3	4	-25.00%	31	35	-11.43%	234	218	7.34%
Burglary Garage	11	6	83.33%	32	16	100.00%	134	139	-3.60%
Burglary Commercial	1	3	-66.67%	6	3	100.00%	39	47	-17.02%
Larceny	54	38	42.11%	175	129	35.66%	1027	1037	-0.96%
Vehicle Theft	5	5	0.00%	20	28	-28.57%	177	170	4.12%
Arson	0	0		2	1	100.00%	4	8	-50.00%
Property Total:	74	56	32.14%	266	212	25.47%	1615	1619	-0.25%
Preliminary Part 1 Crime Totals:	79	60	31.67%	282	222	27.03%	1722	1726	-0.23%

Current 7 Day Period: 8/4/2013 - 8/10/2013 **Prior 7 Day Period:** 7/28/2013 - 8/3/2013
Current 28 Day Period: 7/14/2013 - 8/10/2013 **Prior 28 Day Period:** 6/16/2013 - 7/13/2013
Current YTD Period: 1/1/2013 - 8/10/2013 **Prior YTD Period:** 1/1/2012 - 8/10/2012

Prepared by SPD Crime Analysis Office - Monday, August 12, 2013

With the exception of criminal homicides, this chart represents preliminary counts of the original Police Incident Reports. Full statistical analysis to determine the confidence level of this data has not been performed. In general, the preliminary incident counts are less than the crimes eventually reported on the UCR Crime Report. Further, the % change columns on the preliminary incident count differ from the percentage change on the UCR crime report, sometimes significantly.






City of Spokane
Northwest District (P1)
Selected Crime Types
8/4/13-8/10/13
 Prepared By:
Crime Analysis Unit
Spokane Police Department

Legend

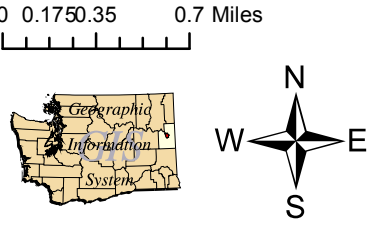
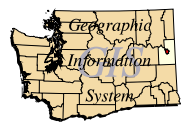
Aggravated Assault	Burglary Residential	Robbery Commercial
Arson	Death-Homicide	Robbery Person
Burglary Commercial	Rape	Vehicle Prowling
Burglary Garage	Robbery Bank	Vehicle Theft

*Incidents Represent RMS Call Types
 Points may indicate multiple incidents*



For Additional Information on Incidents pertaining to an Area, Trend, or Pattern Contact Information Analysis

0 0.1750.35 0.7 Miles

THIS IS NOT A LEGAL DOCUMENT:
 The information shown on this map is compiled from various sources and is subject to constant revision. Information shown on this map should not be used to determine the location of facilities in relationship to property lines, section lines, streets, etc.

Sunday - Saturday

8/4/2013 TO 8/10/2013



NW - Northwest District (P1)

Offense	Address	Reported Date
<u>SPA1BS</u>		
BURGLARY-GARAGE	6700 N DRUMHELLER ST	8/10/2013
VEH-PROWL	6700 N DRUMHELLER ST	8/10/2013
<u>SPA1IT</u>		
ROBBERY	N INDIAN TRAIL RD/W LOWELL AV	8/9/2013
VEH-PROWL	8800 N JAMES DR	8/10/2013
VEH-PROWL	9400 N PHOEBE ST	8/10/2013
VEH-PROWL	9300 N COURSIER LN	8/10/2013
VEH-PROWL	8700 N JAMES DR	8/10/2013
VEH-THEFT	8400 N PARKWAY DR	8/7/2013
<u>SPA1NH</u>		
ASSAULT-SUB BDLY HARM	800 W WALTON AV	8/8/2013
BURGLARY-GARAGE	300 W COLUMBIA AV	8/6/2013
BURGLARY-GARAGE	5000 N MONROE ST	8/8/2013
BURGLARY-GARAGE	5000 N CEDAR ST	8/8/2013
BURGLARY-GARAGE	300 W NEBRASKA AV	8/9/2013
BURGLARY-RESIDNTL	4800 N CALISPEL ST	8/7/2013
BURGLARY-RESIDNTL	3900 N MADISON ST	8/8/2013
RAPE-FORCIBLE		8/6/2013
RAPE-FORCIBLE		8/9/2013
ROBBERY	5100 N DIVISION ST	8/5/2013
VEH-PROWL	3000 N DIVISION ST	8/4/2013
VEH-PROWL	900 W GARLAND AV	8/4/2013
VEH-PROWL	700 W GORDON AV	8/4/2013
VEH-PROWL	5900 N HOWARD ST	8/5/2013
VEH-PROWL	W GARLAND AV/N POST ST	8/9/2013
VEH-PROWL	5800 N MADISON ST	8/9/2013
VEH-THEFT	300 W LONGFELLOW AV	8/6/2013
VEH-THEFT	5400 N STEVENS ST	8/7/2013
VEH-THEFT	1300 W FRANCIS AV	8/8/2013
VEH-THEFT	200 W LONGFELLOW AV	8/8/2013
VEH-THEFT AUTO PARTS	1000 W PROVIDENCE AV	8/10/2013
VEH-THEFT PLATES/TABS	100 W CORA AV	8/6/2013
<u>SPA1NW</u>		
BURGLARY-COMMERCIAL	2400 W LONGFELLOW AV	8/6/2013
BURGLARY-FENCED AREA	3100 W DALTON AV	8/5/2013
BURGLARY-GARAGE	6600 N WINDSOR ST	8/5/2013
BURGLARY-GARAGE	6900 N PINE ROCK PL	8/5/2013

For protection of victim privacy, the entire address on sexual assault crimes has been redacted.

Offense	Address	Reported Date
BURGLARY-GARAGE	6900 N DOUGLASS ST	8/6/2013
BURGLARY-GARAGE	5900 N DRUMHELLER ST	8/7/2013
BURGLARY-GARAGE	2500 W WABASH AV	8/7/2013
BURGLARY-GARAGE	2600 W DALTON AV	8/9/2013
BURGLARY-RESIDNTL	2300 W DALTON AV	8/4/2013
VEH-PROWL	4000 N BELT ST	8/4/2013
VEH-PROWL	4400 N AUBREY L WHITE EAS PK	8/4/2013
VEH-PROWL	4300 W EVERETT AV	8/4/2013
VEH-PROWL	4200 W SANSON AV	8/4/2013
VEH-PROWL	6900 N PINE ROCK PL	8/5/2013
VEH-PROWL	4800 W HOUSTON AV	8/5/2013
VEH-PROWL	4300 W ROWAN AV	8/5/2013
VEH-PROWL	5500 W OLD FORT DR	8/5/2013
VEH-PROWL	6600 N HARTLEY ST	8/5/2013
VEH-PROWL	4000 W HEROY AV	8/8/2013
VEH-PROWL	N BELT ST/W WELLESLEY AV	8/8/2013
VEH-PROWL	4500 N AUBREY L WHITE EAS PK	8/8/2013
VEH-PROWL	3200 N COLUMBIA CI	8/8/2013
VEH-PROWL	N F ST/W NORTHWEST BL	8/8/2013
VEH-PROWL	3900 W OLYMPIC AV	8/8/2013
VEH-PROWL	3600 W PRINCETON AV	8/8/2013
VEH-PROWL	4300 N BELT ST	8/8/2013
VEH-PROWL	2200 N PETTET DR	8/9/2013
VEH-THEFT AUTO PARTS	4500 N AUBREY L WHITE EAS PK	8/4/2013
VEH-THEFT AUTO PARTS	N PETTET DR/W T J MEENACH DR	8/4/2013

For protection of victim privacy, the entire address on sexual assault crimes has been redacted.



NW - Central District (P2)

Preliminary Incident Counts

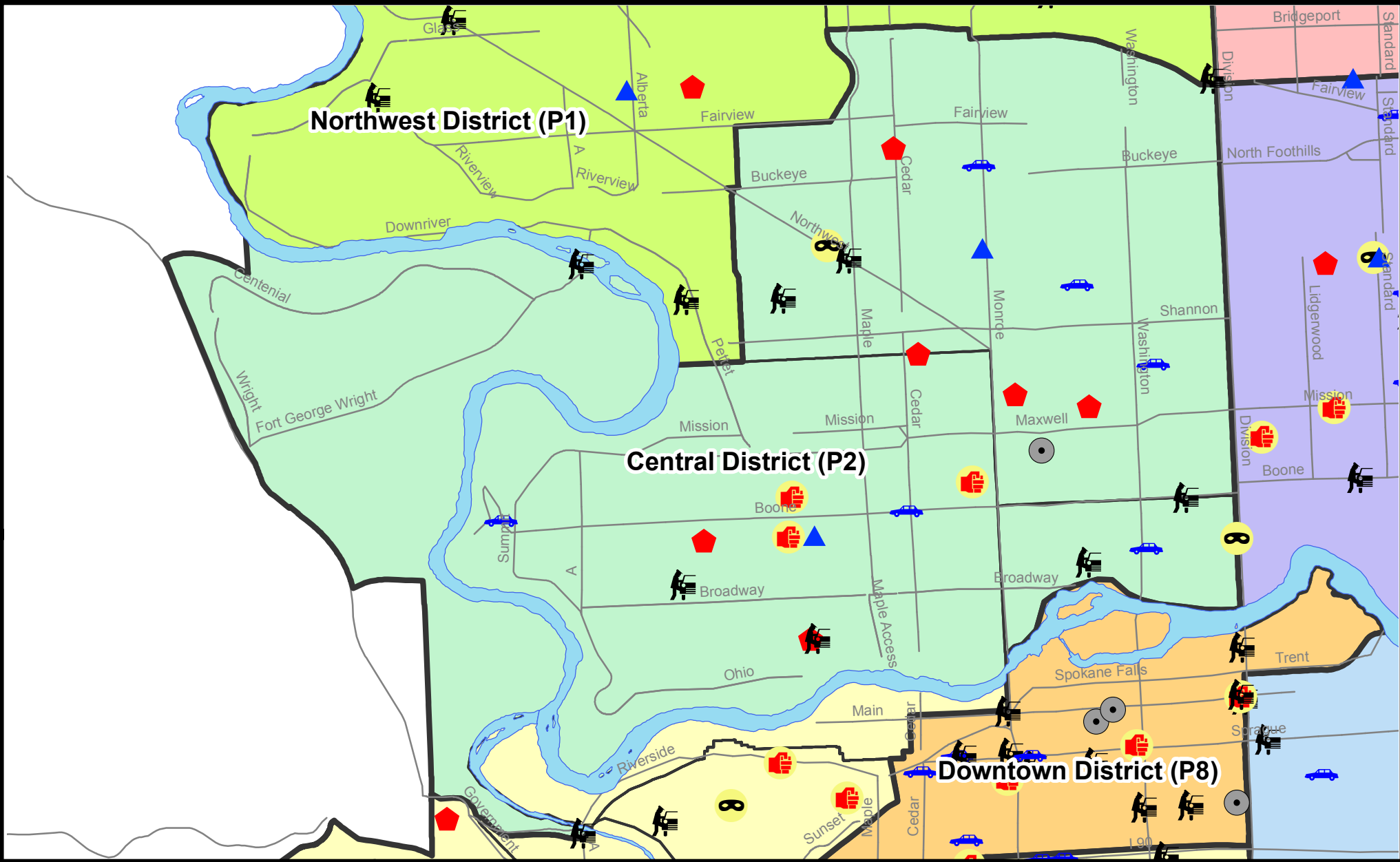
Part 1 Crime Categories	7 Day Comparison			28 Day Comparison			YTD Comparison		
	Current	Prior	Percent	Current	Prior	Percent	Current	Prior	Percent
Violent									
Criminal Homicide	0	0		0	0		2	1	100.00%
Rape	0	0		0	1		13	23	-43.48%
Robbery - Commercial	0	0		0	0		2	2	0.00%
Robbery - Person	1	1	0.00%	4	2	100.00%	25	47	-46.81%
Aggravated Assault - NonDV	2	3	-33.33%	9	10	-10.00%	67	50	34.00%
Aggravated Assault - DV	1	1	0.00%	4	1	300.00%	22	15	46.67%
Violent Total:	4	5	-20.00%	17	14	21.43%	131	138	-5.07%
Property									
Burglary Residence	6	7	-14.29%	29	20	45.00%	185	209	-11.48%
Burglary Garage	1	7	-85.71%	20	13	53.85%	95	105	-9.52%
Burglary Commercial	1	2	-50.00%	6	1	500.00%	37	44	-15.91%
Larceny	19	27	-29.63%	120	150	-20.00%	918	1034	-11.22%
Vehicle Theft	7	3	133.33%	18	33	-45.45%	203	142	42.96%
Arson	0	0		1	2	-50.00%	9	3	200.00%
Property Total:	34	46	-26.09%	194	219	-11.42%	1447	1537	-5.86%
Preliminary Part 1 Crime Totals:	38	51	-25.49%	211	233	-9.44%	1578	1675	-5.79%

Current 7 Day Period: 8/4/2013 - 8/10/2013 **Prior 7 Day Period:** 7/28/2013 - 8/3/2013
Current 28 Day Period: 7/14/2013 - 8/10/2013 **Prior 28 Day Period:** 6/16/2013 - 7/13/2013
Current YTD Period: 1/1/2013 - 8/10/2013 **Prior YTD Period:** 1/1/2012 - 8/10/2012

Prepared by SPD Crime Analysis Office - Monday, August 12, 2013

With the exception of criminal homicides, this chart represents preliminary counts of the original Police Incident Reports. Full statistical analysis to determine the confidence level of this data has not been performed. In general, the preliminary incident counts are less than the crimes eventually reported on the UCR Crime Report. Further, the % change columns on the preliminary incident count differ from the percentage change on the UCR crime report, sometimes significantly.





City of Spokane
Central District (P2)
Selected
Crime Types
8/4/13-8/10/13
 Prepared By:
 Crime Analysis Unit
 Spokane Police Department

Legend

UCR Events

- Aggravated Assault
- Arson
- Burglary Garage
- Burglary Residential
- Robbery Bank
- Vehicle Prowling
- Vehicle Theft
- Burglary Commercial
- Death-Homicide
- Rape
- Robbery Commercial
- Robbery Person



For Additional Information on Incidents
 pertaining to an Area, Trend, or Pattern
 Contact Information Analysis

0 0.1 0.2 0.4 Miles



THIS IS NOT A LEGAL DOCUMENT.
 The information shown on this map is compiled
 from various sources and is subject to constant
 revision. Information shown on this map should
 not be used to determine the location of facilities
 in relationship to property lines, section lines,
 streets, etc.

Incidents Represent RMS Call Types
 Points may indicate multiple incidents

Sunday - Saturday

8/4/2013 TO 8/10/2013



NW Central District (P2)

Offense	Address	Reported Date
<u>SPA2EG</u>		
BURGLARY-COMMERCIAL	1400 N POST ST	8/5/2013
BURGLARY-RESIDNTL	1600 N HOWARD ST	8/5/2013
BURGLARY-RESIDNTL	900 W AUGUSTA AV	8/8/2013
BURGLARY-RESIDNTL	1300 W INDIANA AV	8/8/2013
BURGLARY-RESIDNTL	2900 N CEDAR ST	8/8/2013
ROBBERY	1700 W NORTHWEST BL	8/5/2013
VEH-PROWL	1900 W MANSFIELD AV	8/5/2013
VEH-PROWL	1600 W NORTHWEST BL	8/9/2013
VEH-THEFT	1000 W GRACE AV	8/6/2013
VEH-THEFT	600 W MANSFIELD AV	8/9/2013
VEH-THEFT	300 W NORA AV	8/10/2013
<u>SPA2RS</u>		
VEH-PROWL	600 W MALLON AV	8/6/2013
VEH-THEFT	900 N WASHINGTON ST	8/6/2013
<u>SPA2WC</u>		
ASSAULT-WEAPON	1100 W SHARP AV	8/7/2013
ASSAULT-WEAPON	N ELM ST/W GARDNER AV	8/9/2013
ASSAULT-WEAPON	1900 W SHARP AV	8/10/2013
BURGLARY-GARAGE	1800 W GARDNER AV	8/4/2013
BURGLARY-RESIDNTL	1800 W BRIDGE AV	8/8/2013
BURGLARY-RESIDNTL	2300 W GARDNER AV	8/9/2013
VEH-PROWL	1800 W BRIDGE AV	8/7/2013
VEH-PROWL	2400 W MALLON AV	8/9/2013
VEH-THEFT	1200 N MONROE ST	8/6/2013
VEH-THEFT	3200 W BOONE AV	8/7/2013
VEH-THEFT	1400 W BOONE AV	8/9/2013
<u>SPA2WH</u>		
VEH-PROWL	2700 W T J MEENACH DR	8/9/2013

For protection of victim privacy, the entire address on sexual assault crimes has been redacted.



NE - Neva-Wood District (P3)

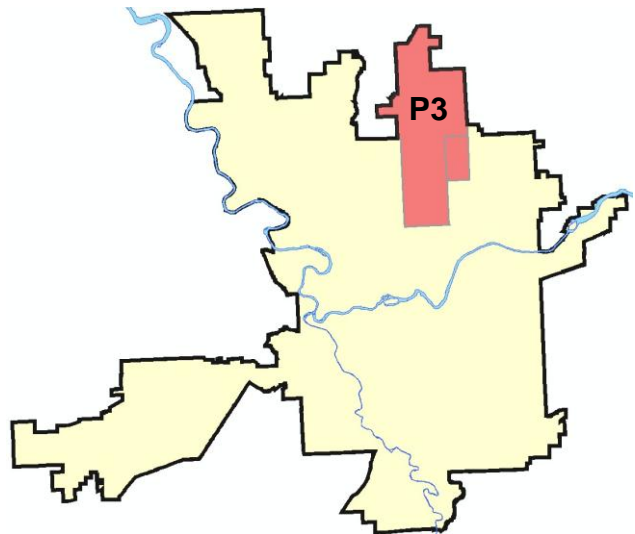
Preliminary Incident Counts

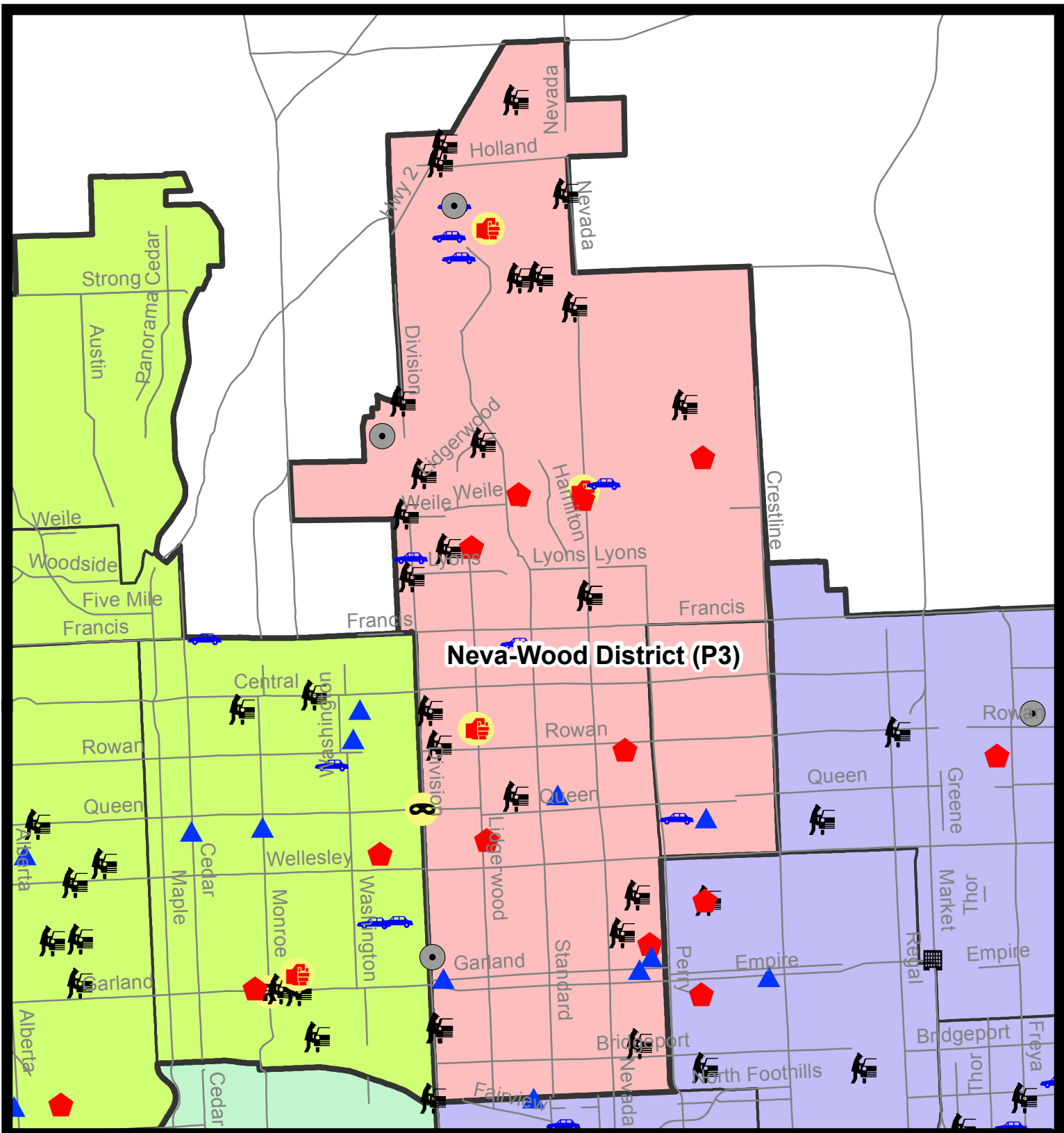
Part 1 Crime Categories	7 Day Comparison			28 Day Comparison			YTD Comparison		
	Current	Prior	Percent	Current	Prior	Percent	Current	Prior	Percent
Violent									
Criminal Homicide	0	0		0	0		0	0	
Rape	1	1	0.00%	2	0		21	19	10.53%
Robbery - Commercial	0	0		0	0		1	11	-90.91%
Robbery - Person	1	2	-50.00%	9	8	12.50%	58	42	38.10%
Aggravated Assault - NonDV	1	1	0.00%	4	6	-33.33%	63	60	5.00%
Aggravated Assault - DV	2	0		2	3	-33.33%	26	34	-23.53%
Violent Total:	5	4	25.00%	17	17	0.00%	169	166	1.81%
Property									
Burglary Residence	7	8	-12.50%	27	27	0.00%	220	206	6.80%
Burglary Garage	6	3	100.00%	25	18	38.89%	113	85	32.94%
Burglary Commercial	3	4	-25.00%	10	15	-33.33%	78	74	5.41%
Larceny	50	71	-29.58%	258	219	17.81%	1711	1562	9.54%
Vehicle Theft	5	8	-37.50%	35	38	-7.89%	321	260	23.46%
Arson	0	0		1	0		3	3	0.00%
Property Total:	71	94	-24.47%	356	317	12.30%	2446	2190	11.69%
Preliminary Part 1 Crime Totals:	76	98	-22.45%	373	334	11.68%	2615	2356	10.99%

Current 7 Day Period: 8/4/2013 - 8/10/2013 **Prior 7 Day Period:** 7/28/2013 - 8/3/2013
Current 28 Day Period: 7/14/2013 - 8/10/2013 **Prior 28 Day Period:** 6/16/2013 - 7/13/2013
Current YTD Period: 1/1/2013 - 8/10/2013 **Prior YTD Period:** 1/1/2012 - 8/10/2012

Prepared by SPD Crime Analysis Office - Monday, August 12, 2013

With the exception of criminal homicides, this chart represents preliminary counts of the original Police Incident Reports. Full statistical analysis to determine the confidence level of this data has not been performed. In general, the preliminary incident counts are less than the crimes eventually reported on the UCR Crime Report. Further, the % change columns on the preliminary incident count differ from the percentage change on the UCR crime report, sometimes significantly.





City of Spokane
Neva-Wood District (P3)
Selected Crime Types
8/4/13-8/10/13
 Prepared By:
Crime Analysis Unit
Spokane Police Department

- Legend**
- UCR Events
 - Aggravated Assault
 - Arson
 - Burglary Commercial
 - Burglary Garage
 - Burglary Residential
 - Death-Homicide
 - Rape
 - Robbery Bank
 - Robbery Commercial
 - Robbery Person
 - Vehicle Prowling
 - Vehicle Theft



For Additional Information on Incidents pertaining to an Area, Trend, or Pattern Contact Information Analysis

*Incidents Represent RMS Call Types
 Points may indicate multiple incidents*

0 0.125 0.25 0.5 Miles



SPOKANE
 Geographic Information System
 THIS IS NOT A LEGAL DOCUMENT:
 The information shown on this map is compiled from various sources and is subject to constant revision. Information shown on this map should not be used to determine the location of facilities in relationship to property lines, section lines, streets, etc.

Sunday - Saturday

8/4/2013 TO 8/10/2013



NE - Neva-Wood District (P3)

Offense	Address	Reported Date
<u>SPB3NL</u>		
ASSAULT-SUB BDLY HARM	500 E JOANNE CT	8/7/2013
ASSAULT-SUB BDLY HARM	1000 E COZZA DR	8/7/2013
ASSAULT-WEAPON	5600 N LIDGERWOOD ST	8/5/2013
BURGLARY-COMMERCIAL	7600 N DIVISION ST	8/7/2013
BURGLARY-COMMERCIAL	9200 N COLTON ST	8/7/2013
BURGLARY-COMMERCIAL	4000 N DIVISION ST	8/8/2013
BURGLARY-GARAGE	700 E CROWN AV	8/5/2013
BURGLARY-GARAGE	1300 E WALTON AV	8/7/2013
BURGLARY-GARAGE	500 E EUCLID AV	8/7/2013
BURGLARY-GARAGE	1200 E GARLAND AV	8/9/2013
BURGLARY-GARAGE	00 E GARLAND AV	8/9/2013
BURGLARY-RESIDNTL	1200 E NORTH AV	8/4/2013
BURGLARY-RESIDNTL	1300 E LACROSSE AV	8/5/2013
BURGLARY-RESIDNTL	300 E WABASH AV	8/6/2013
BURGLARY-RESIDNTL	7200 N NEVADA ST	8/6/2013
BURGLARY-RESIDNTL	7400 N PITTSBURG ST	8/7/2013
BURGLARY-RESIDNTL	500 E COZZA DR	8/7/2013
BURGLARY-RESIDNTL	300 E WEDGEWOOD AV	8/10/2013
RAPE-FORCIBLE		8/9/2013
ROBBERY	N CRESTLINE ST/E FRANCIS AV	8/9/2013
VEH-PROWL	9600 N NEWPORT HY	8/5/2013
VEH-PROWL	9500 N NEWPORT HY	8/5/2013
VEH-PROWL	600 E MAGNESIUM RD	8/5/2013
VEH-PROWL	500 E CROWN AV	8/5/2013
VEH-PROWL	8400 N NEVADA ST	8/6/2013
VEH-PROWL	5800 N DIVISION ST	8/6/2013
VEH-PROWL	1100 E ROCKWELL AV	8/7/2013
VEH-PROWL	1200 E HEROY AV	8/7/2013
VEH-PROWL	700 E MAGNESIUM RD	8/7/2013
VEH-PROWL	9200 N NEVADA ST	8/7/2013
VEH-PROWL	1200 E COURTLAND AV	8/8/2013
VEH-PROWL	6500 N NEVADA ST	8/8/2013
VEH-PROWL	6500 N NEVADA ST	8/8/2013
VEH-PROWL	5500 N DIVISION ST	8/8/2013
VEH-PROWL	00 E COZZA DR	8/8/2013
VEH-PROWL	7500 N LIDGERWOOD ST	8/9/2013
VEH-PROWL	7100 N DIVISION ST	8/9/2013
VEH-PROWL	N DIVISION ST/E LYONS AV	8/10/2013
VEH-PROWL	9700 N NEWPORT HY	8/10/2013
VEH-PROWL	00 E GORDON AV	8/10/2013
VEH-THEFT	8900 N COLTON ST	8/5/2013
VEH-THEFT	6900 N DIVISION ST	8/9/2013

For protection of victim privacy, the entire address on sexual assault crimes has been redacted.

Offense	Address	Reported Date
VEH-THEFT	8800 N HILL N DALE ST	8/9/2013
VEH-THEFT	6200 N WISCOMB ST	8/10/2013
VEH-THEFT PLATES/TABS	6100 N LIDGERWOOD ST	8/5/2013
<u>SPB3WH</u>		
BURGLARY-FENCED AREA	1600 E ROWAN AV	8/5/2013
BURGLARY-GARAGE	1600 E OLYMPIC AV	8/8/2013
VEH-THEFT	1500 E OLYMPIC AV	8/8/2013



NE - Northeast District (P4)

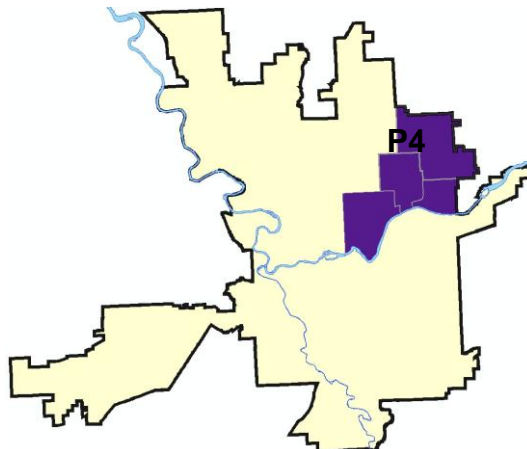
Preliminary Incident Counts

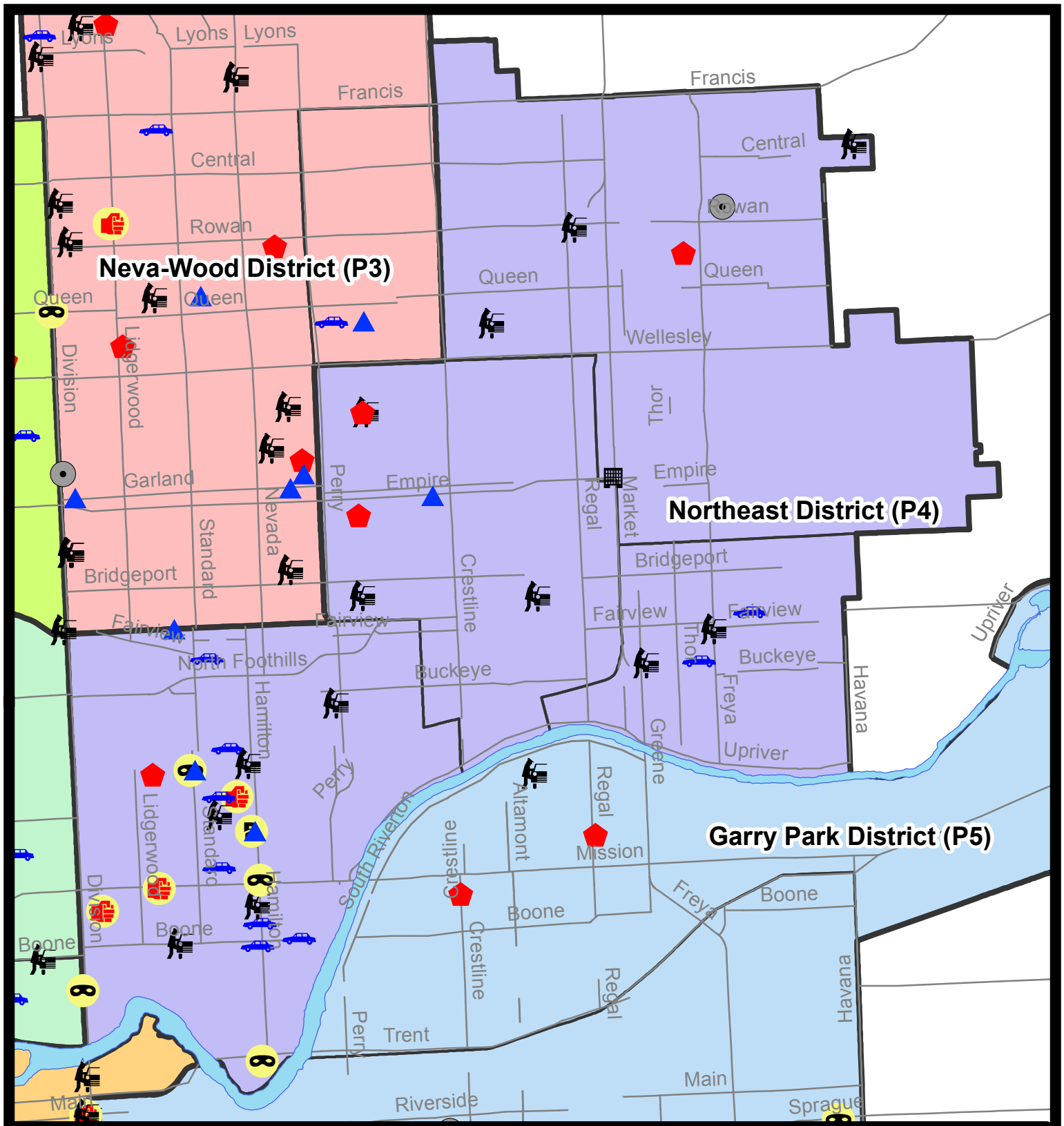
Part 1 Crime Categories	7 Day Comparison			28 Day Comparison			YTD Comparison		
	Current	Prior	Percent	Current	Prior	Percent	Current	Prior	Percent
Violent									
Criminal Homicide	0	0		0	0		0	1	
Rape	1	1	0.00%	3	2	50.00%	12	18	-33.33%
Robbery - Commercial	1	0		1	0		6	5	20.00%
Robbery - Person	4	2	100.00%	11	3	266.67%	47	45	4.44%
Aggravated Assault - NonDV	1	0		5	8	-37.50%	45	43	4.65%
Aggravated Assault - DV	2	0		3	5	-40.00%	30	24	25.00%
Violent Total:	9	3	200.00%	23	18	27.78%	140	136	2.94%
Property									
Burglary Residence	5	8	-37.50%	28	37	-24.32%	285	224	27.23%
Burglary Garage	3	4	-25.00%	7	9	-22.22%	77	68	13.24%
Burglary Commercial	1	2	-50.00%	9	16	-43.75%	91	75	21.33%
Larceny	29	45	-35.56%	160	166	-3.61%	1218	1046	16.44%
Vehicle Theft	11	5	120.00%	26	45	-42.22%	253	215	17.67%
Arson	0	0		0	1		5	2	150.00%
Property Total:	49	64	-23.44%	230	274	-16.06%	1929	1630	18.34%
Preliminary Part 1 Crime Totals:	58	67	-13.43%	253	292	-13.36%	2069	1766	17.16%

Current 7 Day Period: 8/4/2013 - 8/10/2013 **Prior 7 Day Period:** 7/28/2013 - 8/3/2013
Current 28 Day Period: 7/14/2013 - 8/10/2013 **Prior 28 Day Period:** 6/16/2013 - 7/13/2013
Current YTD Period: 1/1/2013 - 8/10/2013 **Prior YTD Period:** 1/1/2012 - 8/10/2012

Prepared by SPD Crime Analysis Office - Monday, August 12, 2013

With the exception of criminal homicides, this chart represents preliminary counts of the original Police Incident Reports. Full statistical analysis to determine the confidence level of this data has not been performed. In general, the preliminary incident counts are less than the crimes eventually reported on the UCR Crime Report. Further, the % change columns on the preliminary incident count differ from the percentage change on the UCR crime report, sometimes significantly.





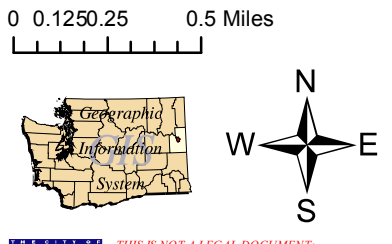
City of Spokane
Northeast District (P4)
Selected Crime Types
8/4/13-8/10/13
 Prepared By:
Crime Analysis Unit
Spokane Police Department

- Legend**
- UCR Events**
- Burglary Residential
 - Burglary Commercial
 - Burglary Garage
 - Aggravated Assault
 - Arson
 - Burglary Commercial
 - Burglary Garage
 - Robbery Commercial
 - Robbery Person
 - Vehicle Prowling
 - Vehicle Theft
 - Death-Homicide
 - Rape
 - Robbery Bank

*Incidents Represent RMS Call Types
 Points may indicate multiple incidents*



*For Additional Information on
 Incidents pertaining to an
 Area, Trend, or Pattern
 Contact Information Analysis*



SPokane
Geographic Information System

THIS IS NOT A LEGAL DOCUMENT:
 The information shown on this map is compiled from various sources and is subject to constant revision. Information shown on this map should not be used to determine the location of facilities in relationship to property lines, section lines, streets, etc.

Sunday - Saturday

8/4/2013 TO 8/10/2013



NE - Northeast District (P4)

Offense **Address** **Reported Date**

SPB4BE

BURGLARY-GARAGE	2000 E EMPIRE AV	8/9/2013
BURGLARY-RESIDNTL	1600 E LONGFELLOW AV	8/8/2013
BURGLARY-RESIDNTL	1600 E PROVIDENCE AV	8/9/2013
VEH-PROWL	1600 E LIBERTY AV	8/6/2013
VEH-PROWL	1600 E LONGFELLOW AV	8/7/2013
VEH-THEFT	2000 E GORDON AV	8/5/2013
VEH-THEFT	2000 E GORDON AV	8/5/2013

SPB4HI

BURGLARY-COMMERCIAL	3700 E NEBRASKA AV	8/6/2013
BURGLARY-RESIDNTL	3500 E EVERETT AV	8/7/2013
ROBBERY-BANK	3900 N MARKET ST	8/9/2013
VEH-PROWL	2900 E ROWAN AV	8/4/2013
VEH-PROWL	4500 E VANTAGE LN	8/5/2013

SPB4LO

ASSAULT-SUB BDLY HARM	100 E SINTO AV	8/4/2013
ASSAULT-SUB BDLY HARM	800 E ERMINA AV	8/6/2013
ASSAULT-SUB BDLY HARM	300 E MISSION AV	8/9/2013
BURGLARY-GARAGE	900 E INDIANA AV	8/4/2013
BURGLARY-GARAGE	600 E MONTGOMERY AV	8/9/2013
BURGLARY-RESIDNTL	400 E MONTGOMERY AV	8/8/2013
RAPE-FORCIBLE		8/8/2013
ROBBERY	E MONTGOMERY AV/N STANDARD ST	8/4/2013
ROBBERY	N HAMILTON ST/E TRENT AV	8/6/2013
ROBBERY	E CATALDO AV/N DIVISION ST	8/7/2013
ROBBERY	900 E MISSION AV	8/7/2013
VEH-PROWL	700 E BALDWIN AV	8/5/2013
VEH-PROWL	600 E BOONE AV	8/5/2013
VEH-PROWL	2200 N HAMILTON ST	8/7/2013
VEH-PROWL	2600 N PERRY ST	8/7/2013
VEH-PROWL	900 E SINTO AV	8/8/2013
VEH-THEFT	1200 N SUPERIOR ST	8/4/2013
VEH-THEFT	1300 N HAMILTON ST	8/5/2013
VEH-THEFT	700 E CLEVELAND AV	8/8/2013
VEH-THEFT	900 E SHARP AV	8/9/2013
VEH-THEFT	700 E AUGUSTA AV	8/9/2013
VEH-THEFT	2400 N CINCINNATI ST	8/9/2013
VEH-THEFT	700 E ERMINA AV	8/10/2013
VEH-THEFT AUTO PARTS	1200 E CARLISLE AV	8/4/2013

SPB4MI

BURGLARY-RESIDNTL	3600 E CLEVELAND AV	8/6/2013
VEH-PROWL	3600 E FAIRVIEW AV	8/4/2013

For protection of victim privacy, the entire address on sexual assault crimes has been redacted.

Offense	Address	Reported Date
VEH-THEFT	3500 E GRACE AV	8/5/2013
VEH-TMWOP	E EUCLID AV/N REBECCA ST	8/10/2013

For protection of victim privacy, the entire address on sexual assault crimes has been redacted.



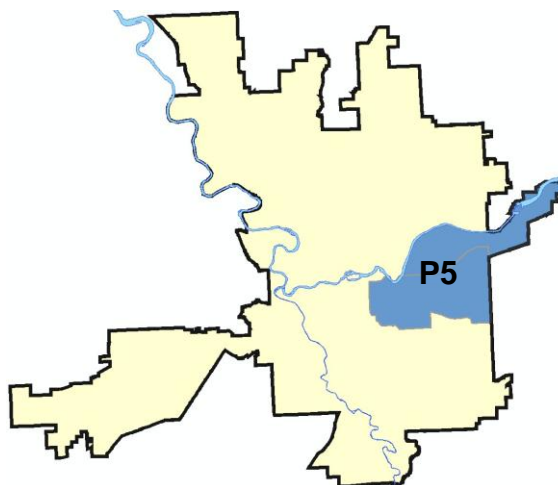
SE - Garry Park District (P5)


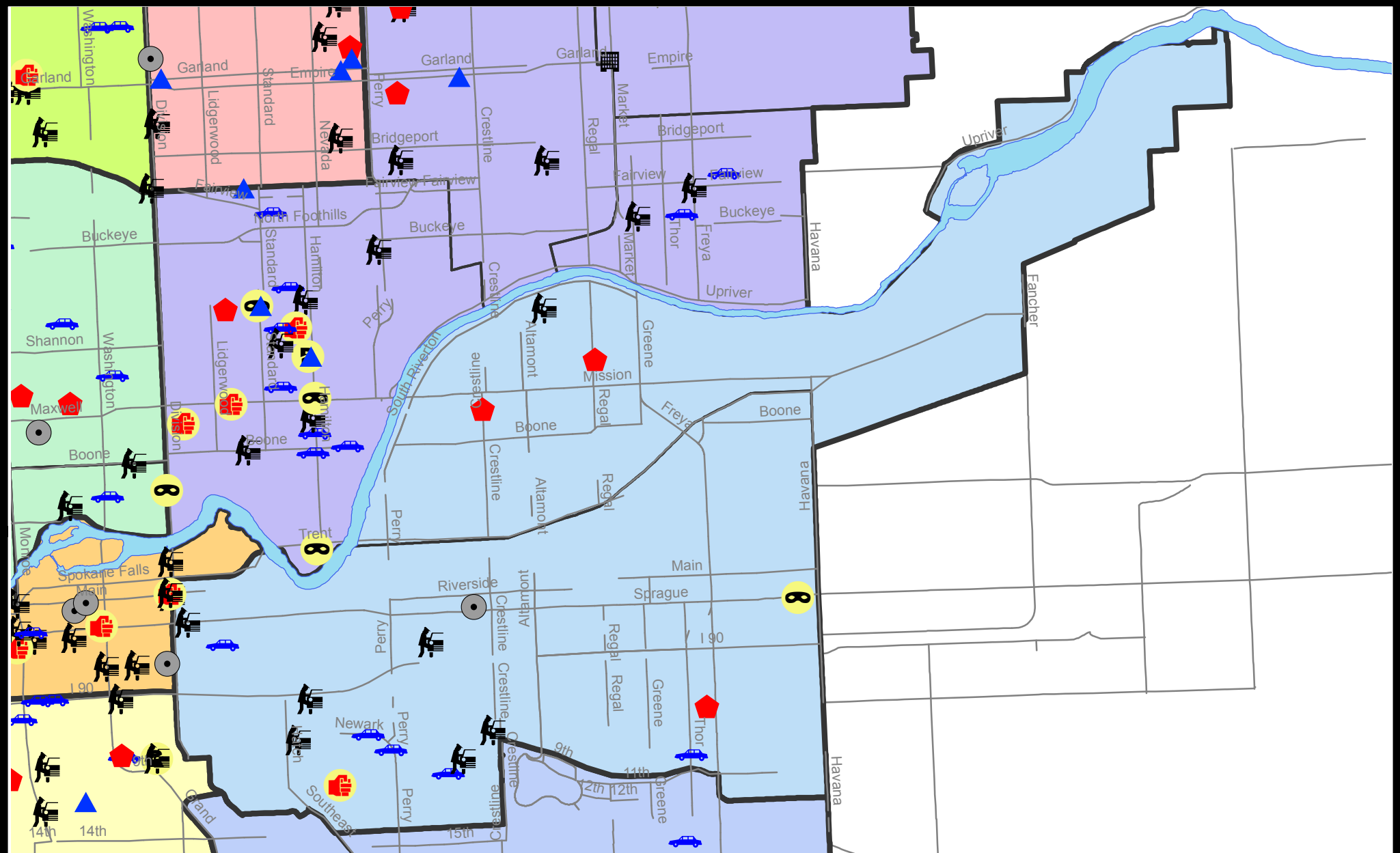
Preliminary Incident Counts

Part 1 Crime Categories	7 Day Comparison			28 Day Comparison			YTD Comparison		
	Current	Prior	Percent	Current	Prior	Percent	Current	Prior	Percent
Violent									
Criminal Homicide	0	0		0	1		3	1	200.00%
Rape	0	1		3	3	0.00%	12	23	-47.83%
Robbery - Commercial	0	0		0	0		1	1	0.00%
Robbery - Person	1	1	0.00%	5	2	150.00%	36	38	-5.26%
Aggravated Assault - NonDV	1	0		5	6	-16.67%	45	43	4.65%
Aggravated Assault - DV	0	1		1	7	-85.71%	21	20	5.00%
Violent Total:	2	3	-33.33%	14	19	-26.32%	118	126	-6.35%
Property									
Burglary Residence	3	1	200.00%	12	20	-40.00%	111	136	-18.38%
Burglary Garage	0	2		3	3	0.00%	32	26	23.08%
Burglary Commercial	1	3	-66.67%	11	5	120.00%	67	63	6.35%
Larceny	27	26	3.85%	101	105	-3.81%	666	630	5.71%
Vehicle Theft	5	4	25.00%	21	24	-12.50%	179	132	35.61%
Arson	0	0		2	1	100.00%	8	7	14.29%
Property Total:	36	36	0.00%	150	158	-5.06%	1063	994	6.94%
Preliminary Part 1 Crime Totals:	38	39	-2.56%	164	177	-7.34%	1181	1120	5.45%
Current 7 Day Period:	8/4/2013 - 8/10/2013			Prior 7 Day Period:	7/28/2013 - 8/3/2013				
Current 28 Day Period:	7/14/2013 - 8/10/2013			Prior 28 Day Period:	6/16/2013 - 7/13/2013				
Current YTD Period:	1/1/2013 - 8/10/2013			Prior YTD Period:	1/1/2012 - 8/10/2012				

Prepared by SPD Crime Analysis Office - Monday, August 12, 2013

With the exception of criminal homicides, this chart represents preliminary counts of the original Police Incident Reports. Full statistical analysis to determine the confidence level of this data has not been performed. In general, the preliminary incident counts are less than the crimes eventually reported on the UCR Crime Report. Further, the % change columns on the preliminary incident count differ from the percentage change on the UCR crime report, sometimes significantly.

















City of Spokane
Garry Park District (P5)
Selected
Crime Types
8/4/13-8/10/13
 Prepared By:
 Crime Analysis Unit
 Spokane Police Department

Legend

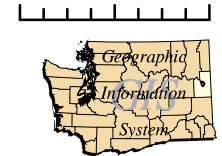
UCR Events

-  Aggravated Assault
-  Arson
-  Burglary Commercial
-  Burglary Garage
-  Burglary Residential
-  Death-Homicide
-  Rape
-  Robbery Bank
-  Vehicle Prowling
-  Vehicle Theft
-  Robbery Commercial
-  Robbery Person



For Additional Information on Incidents
 pertaining to an Area, Trend, or Pattern
 Contact Information Analysis

0 0.15 0.3 0.6 Miles



THIS IS NOT A LEGAL DOCUMENT.
 The information shown on this map is compiled
 from various sources and is subject to constant
 revision. Information shown on this map should
 not be used to determine the location of facilities
 in relationship to property lines, section lines,
 streets, etc.

Incidents Represent RMS Call Types
 Points may indicate multiple incidents

Sunday - Saturday

8/4/2013 TO 8/10/2013



SE - Garry Park District (P5)

Offense	Address	Reported Date
<u>SPC5EC</u>		
ASSAULT-WEAPON	E 10TH AV/S ARTHUR ST	8/4/2013
BURGLARY-COMMERCIAL	00 N NAPA ST	8/6/2013
BURGLARY-RESIDNTL	3600 E HARTSON AV	8/10/2013
ROBBERY	200 N DIVISION ST	8/7/2013
VEH-PROWL	700 S SCOTT ST	8/4/2013
VEH-PROWL	2000 E 7TH AV	8/5/2013
VEH-PROWL	100 E SPRAGUE AV	8/7/2013
VEH-PROWL	N DIVISION ST/E MAIN AV	8/8/2013
VEH-PROWL	1700 E PACIFIC AV	8/8/2013
VEH-PROWL	E 5TH AV/S GARFIELD ST	8/8/2013
VEH-THEFT	3400 E 9TH AV	8/5/2013
VEH-THEFT	300 E PACIFIC AV	8/5/2013
VEH-THEFT	1200 E NEWARK AV	8/6/2013
VEH-THEFT	1000 S PITTSBURG ST	8/7/2013
VEH-THEFT	800 S PERRY ST	8/10/2013
<u>SPC5GP</u>		
BURGLARY-FENCED AREA	1700 N LEE ST	8/4/2013
BURGLARY-RESIDNTL	2900 E NORA AV	8/6/2013
BURGLARY-RESIDNTL	2700 E SHARP AV	8/8/2013
VEH-PROWL	2600 E MARSHALL AV	8/5/2013
VEH-THEFT PLATES/TABS	E BROADWAY AV/N NAPA ST	8/9/2013

For protection of victim privacy, the entire address on sexual assault crimes has been redacted.



SE - Southeast District (P6)

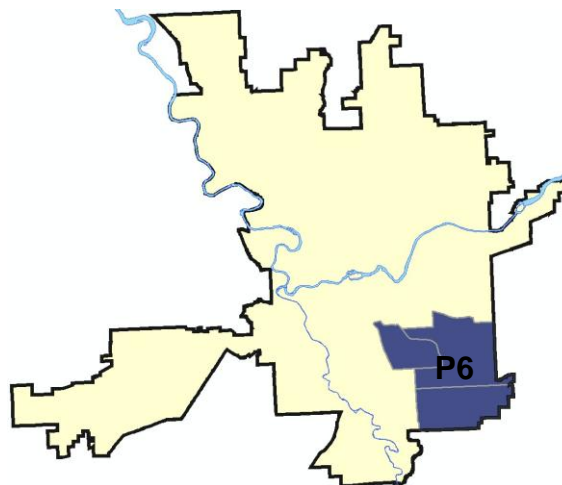
Preliminary Incident Counts

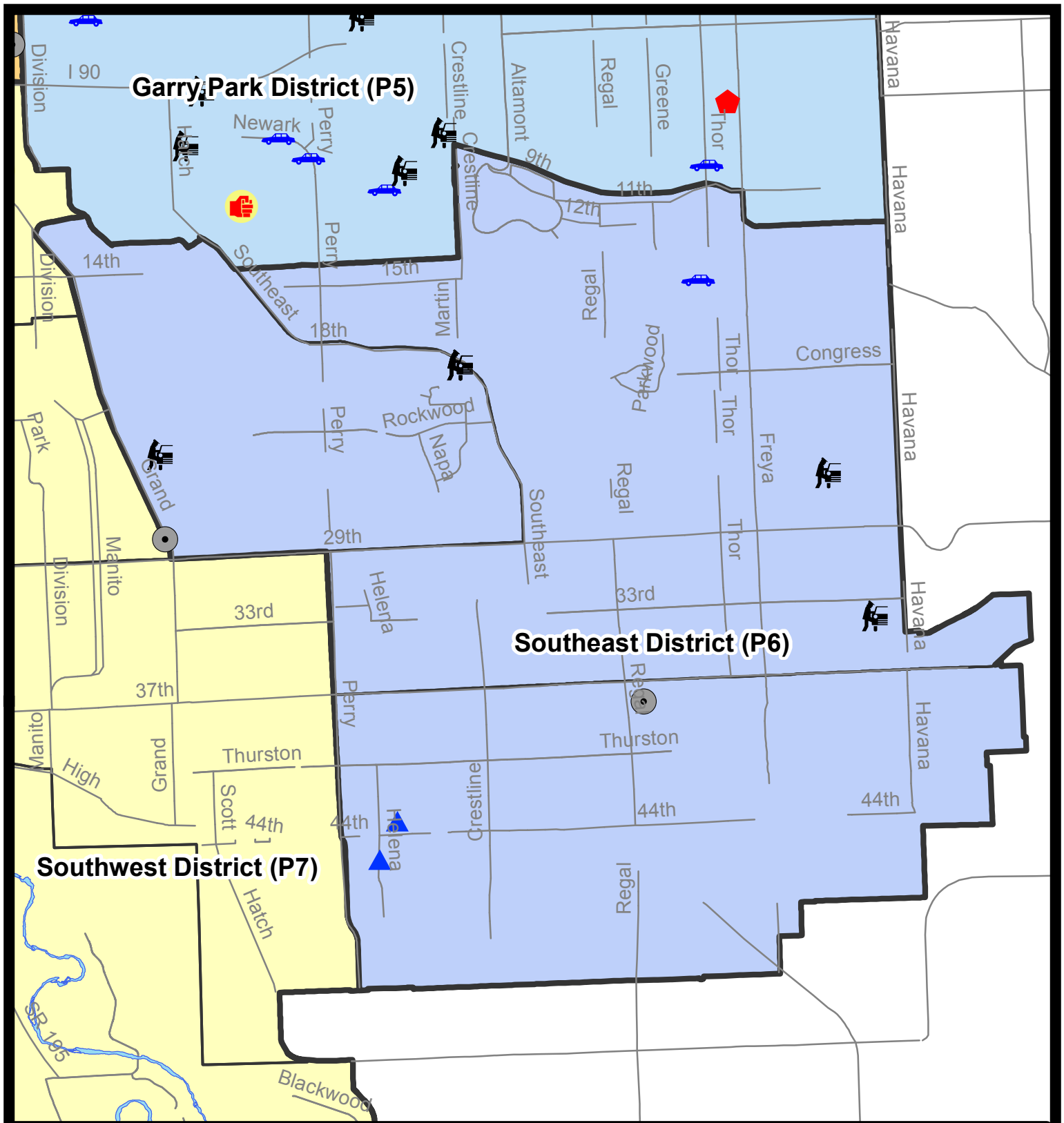
Part 1 Crime Categories	7 Day Comparison			28 Day Comparison			YTD Comparison		
	Current	Prior	Percent	Current	Prior	Percent	Current	Prior	Percent
Violent									
Criminal Homicide	0	0		0	0		0	0	
Rape	0	0		0	0		4	10	-60.00%
Robbery - Commercial	0	0		0	1		7	2	250.00%
Robbery - Person	0	0		0	1		5	5	0.00%
Aggravated Assault - NonDV	0	1		2	0		10	9	11.11%
Aggravated Assault - DV	0	0		0	1		7	6	16.67%
Violent Total:	0	1		2	3	-33.33%	33	32	3.13%
Property									
Burglary Residence	0	2		13	7	85.71%	73	71	2.82%
Burglary Garage	2	1	100.00%	8	6	33.33%	51	60	-15.00%
Burglary Commercial	2	1	100.00%	5	3	66.67%	34	17	100.00%
Larceny	14	17	-17.65%	56	62	-9.68%	364	371	-1.89%
Vehicle Theft	0	1		2	9	-77.78%	58	80	-27.50%
Arson	0	0		0	2		2	6	-66.67%
Property Total:	18	22	-18.18%	84	89	-5.62%	582	605	-3.80%
Preliminary Part 1 Crime Totals:	18	23	-21.74%	86	92	-6.52%	615	637	-3.45%

Current 7 Day Period: 8/4/2013 - 8/10/2013 **Prior 7 Day Period:** 7/28/2013 - 8/3/2013
Current 28 Day Period: 7/14/2013 - 8/10/2013 **Prior 28 Day Period:** 6/16/2013 - 7/13/2013
Current YTD Period: 1/1/2013 - 8/10/2013 **Prior YTD Period:** 1/1/2012 - 8/10/2012

Prepared by SPD Crime Analysis Office - Monday, August 12, 2013

With the exception of criminal homicides, this chart represents preliminary counts of the original Police Incident Reports. Full statistical analysis to determine the confidence level of this data has not been performed. In general, the preliminary incident counts are less than the crimes eventually reported on the UCR Crime Report. Further, the % change columns on the preliminary incident count differ from the percentage change on the UCR crime report, sometimes significantly.





City of Spokane
Southeast District (P6)
Selected Crime Types
8/4/13-8/10/13
 Prepared By:
Crime Analysis Unit
Spokane Police Department

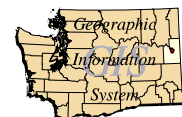
- Legend**
- UCR Events**
- Aggravated Assault
 - Death-Homicide
 - Rape
 - Burglary Commercial
 - Burglary Garage
 - Burglary Residential
 - Robbery Commercial
 - Robbery Person
 - Robbery Bank
 - Vehicle Prowling
 - Vehicle Theft

*Incidents Represent RMS Call Types
 Points may indicate multiple incidents*



For Additional Information on Incidents pertaining to an Area, Trend, or Pattern Contact Information Analysis

0 0.1 0.2 0.4 Miles



THIS IS NOT A LEGAL DOCUMENT:
 The information shown on this map is compiled from various sources and is subject to constant revision. Information shown on this map should not be used to determine the location of facilities in relationship to property lines, section lines, streets, etc.

Sunday - Saturday

8/4/2013 TO 8/10/2013



SE - Southeast District (P6)

Offense	Address	Reported Date
<u>SPC6LH</u>		
VEH-PROWL	4000 E 26TH AV	8/4/2013
VEH-PROWL	4200 E 34TH AV	8/5/2013
VEH-THEFT AUTO PARTS	3400 E 36TH AV	8/9/2013
<u>SPC6RW</u>		
BURGLARY-COMMERCIAL	2700 S GRAND BL	8/5/2013
VEH-PROWL	2100 E SOUTHEAST BL	8/6/2013
VEH-PROWL	600 E 23RD AV	8/7/2013
VEH-PROWL	2100 E SOUTHEAST BL	8/8/2013
<u>SPC6SG</u>		
BURGLARY-COMMERCIAL	3000 E 37TH AV	8/5/2013
BURGLARY-GARAGE	4500 S HELENA ST	8/4/2013
BURGLARY-GARAGE	4300 S MADELIA ST	8/6/2013

For protection of victim privacy, the entire address on sexual assault crimes has been redacted.



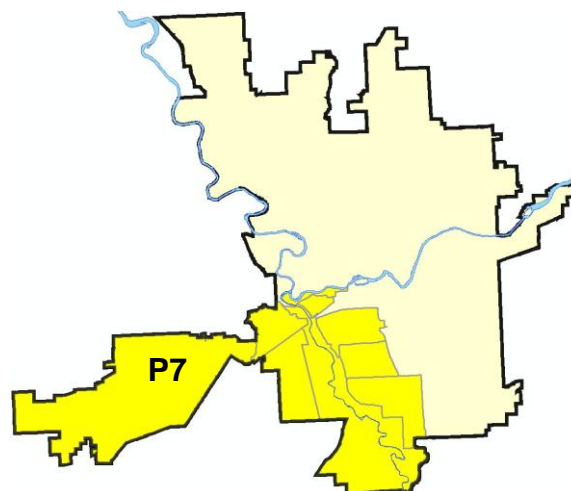
SW - Southwest District (P7)

Preliminary Incident Counts

Part 1 Crime Categories	7 Day Comparison			28 Day Comparison			YTD Comparison		
	Current	Prior	Percent	Current	Prior	Percent	Current	Prior	Percent
Violent									
Criminal Homicide	0	0		0	0		0	1	
Rape	2	1	100.00%	5	4	25.00%	21	17	23.53%
Robbery - Commercial	0	0		0	0		2	3	-33.33%
Robbery - Person	2	2	0.00%	6	2	200.00%	25	26	-3.85%
Aggravated Assault - NonDV	3	1	200.00%	9	3	200.00%	36	36	0.00%
Aggravated Assault - DV	0	1		2	2	0.00%	14	15	-6.67%
Violent Total:	7	5	40.00%	22	11	100.00%	98	98	0.00%
Property									
Burglary Residence	3	3	0.00%	15	18	-16.67%	117	159	-26.42%
Burglary Garage	2	3	-33.33%	11	5	120.00%	86	61	40.98%
Burglary Commercial	0	1		13	3	333.33%	41	31	32.26%
Larceny	25	33	-24.24%	110	135	-18.52%	964	861	11.96%
Vehicle Theft	5	5	0.00%	17	26	-34.62%	134	121	10.74%
Arson	0	0		1	0		5	2	150.00%
Property Total:	35	45	-22.22%	167	187	-10.70%	1347	1235	9.07%
Preliminary Part 1 Crime Totals:	42	50	-16.00%	189	198	-4.55%	1445	1333	8.40%
Current 7 Day Period:	8/4/2013 - 8/10/2013			Prior 7 Day Period:	7/28/2013 - 8/3/2013				
Current 28 Day Period:	7/14/2013 - 8/10/2013			Prior 28 Day Period:	6/16/2013 - 7/13/2013				
Current YTD Period:	1/1/2013 - 8/10/2013			Prior YTD Period:	1/1/2012 - 8/10/2012				

Prepared by SPD Crime Analysis Office - Monday, August 12, 2013

With the exception of criminal homicides, this chart represents preliminary counts of the original Police Incident Reports. Full statistical analysis to determine the confidence level of this data has not been performed. In general, the preliminary incident counts are less than the crimes eventually reported on the UCR Crime Report. Further, the % change columns on the preliminary incident count differ from the percentage change on the UCR crime report, sometimes significantly.





SW - Southwest District (P7)

<u>Offense</u>	<u>Address</u>	<u>Reported Date</u>
<u>SPD7BA</u>		
ASSAULT-SUB BDLY HARM	S CANNON ST/W RIVERSIDE AV	8/4/2013
ASSAULT-WEAPON	1700 W PACIFIC AV	8/6/2013
ROBBERY	2200 W PACIFIC AV	8/5/2013
VEH-PROWL	100 S COEUR D ALENE ST	8/8/2013
<u>SPD7CH</u>		
ASSAULT-SUB BDLY HARM	W FREEWAY AV/S JEFFERSON ST	8/7/2013
BURGLARY-FENCED AREA	1200 S ASH ST	8/5/2013
BURGLARY-GARAGE	600 W COTTA AV	8/9/2013
BURGLARY-RESIDNTL	300 W 8TH AV	8/6/2013
BURGLARY-RESIDNTL	1100 W 9TH AV	8/6/2013
RAPE-FORCIBLE		8/8/2013
VEH-PROWL	300 W 4TH AV	8/4/2013
VEH-PROWL	800 W CLIFF DR	8/5/2013
VEH-PROWL	800 S LINCOLN ST	8/6/2013
VEH-PROWL	100 W 8TH AV	8/8/2013
VEH-THEFT	1000 W 5TH AV	8/6/2013
VEH-THEFT	800 W 4TH AV	8/8/2013
VEH-THEFT	W 4TH AV/S LINCOLN ST	8/8/2013
VEH-THEFT	700 W 15TH AV	8/10/2013
<u>SPD7CS</u>		
BURGLARY-GARAGE	3400 S JEFFERSON DR	8/6/2013
<u>SPD7GT</u>		
VEH-PROWL	2100 S CANYON WOODS LN	8/9/2013
<u>SPD7PV</u>		
VEH-PROWL	1000 W MAIN AV	8/10/2013
<u>SPD7WH</u>		
BURGLARY-RESIDNTL	3500 W PACIFIC AV	8/10/2013
VEH-PROWL	3400 W WOODLAND BL	8/4/2013
VEH-PROWL	2900 W RIVERSIDE AV	8/8/2013
VEH-THEFT	1500 S RUSTLE ST	8/5/2013
<u>SPD7WP</u>		
RAPE-FORCIBLE		8/10/2013
ROBBERY	5300 W SUNSET HY	8/9/2013
VEH-PROWL	9000 W US 2 HY	8/5/2013



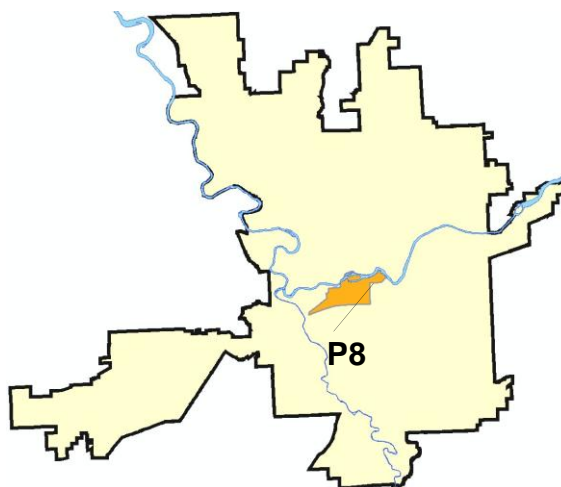
SW - Downtown District (P8)

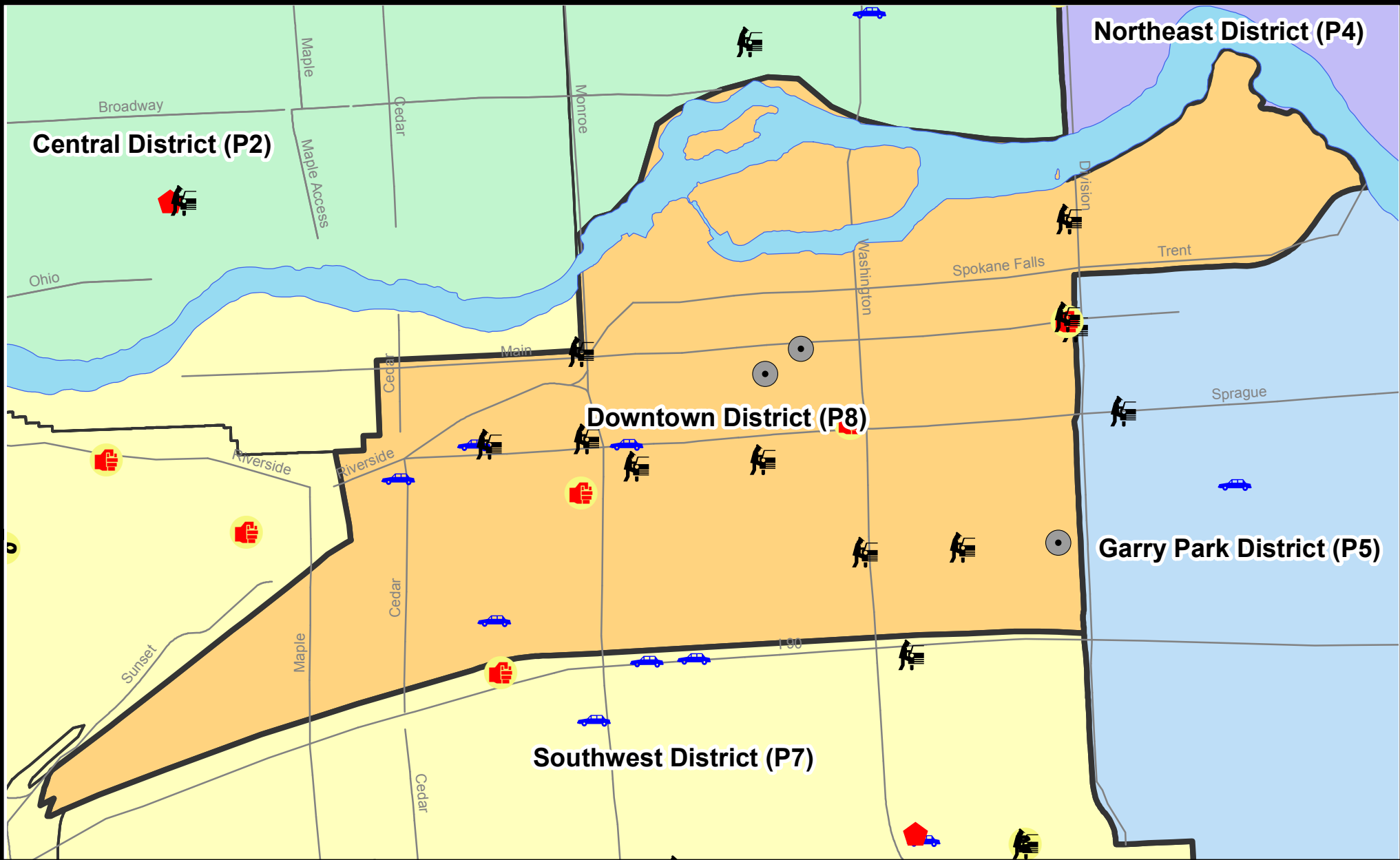
Preliminary Incident Counts

Part 1 Crime Categories	7 Day Comparison			28 Day Comparison			YTD Comparison		
	Current	Prior	Percent	Current	Prior	Percent	Current	Prior	Percent
Violent									
Criminal Homicide	0	0		0	0		0	2	
Rape	0	2		3	2	50.00%	12	11	9.09%
Robbery - Commercial	0	0		0	0		2	0	
Robbery - Person	0	0		1	11	-90.91%	46	52	-11.54%
Aggravated Assault - NonDV	3	3	0.00%	10	6	66.67%	46	49	-6.12%
Aggravated Assault - DV	1	0		2	0		7	6	16.67%
Violent Total:	4	5	-20.00%	16	19	-15.79%	113	120	-5.83%
Property									
Burglary Residence	0	0		0	1		11	29	-62.07%
Burglary Garage	0	0		0	0		1	2	-50.00%
Burglary Commercial	3	5	-40.00%	9	2	350.00%	37	48	-22.92%
Larceny	23	27	-14.81%	93	112	-16.96%	771	838	-8.00%
Vehicle Theft	4	2	100.00%	12	16	-25.00%	69	53	30.19%
Arson	0	1		1	0		4	1	300.00%
Property Total:	30	35	-14.29%	115	131	-12.21%	893	971	-8.03%
Preliminary Part 1 Crime Totals:	34	40	-15.00%	131	150	-12.67%	1006	1091	-7.79%
Current 7 Day Period:	8/4/2013 - 8/10/2013			Prior 7 Day Period:	7/28/2013 - 8/3/2013				
Current 28 Day Period:	7/14/2013 - 8/10/2013			Prior 28 Day Period:	6/16/2013 - 7/13/2013				
Current YTD Period:	1/1/2013 - 8/10/2013			Prior YTD Period:	1/1/2012 - 8/10/2012				

Prepared by SPD Crime Analysis Office - Monday, August 12, 2013

With the exception of criminal homicides, this chart represents preliminary counts of the original Police Incident Reports. Full statistical analysis to determine the confidence level of this data has not been performed. In general, the preliminary incident counts are less than the crimes eventually reported on the UCR Crime Report. Further, the % change columns on the preliminary incident count differ from the percentage change on the UCR crime report, sometimes significantly.


















City of Spokane
Downtown District (P8)
Selected
Crime Types
8/4/13-8/10/13
 Prepared By:
 Crime Analysis Unit
 Spokane Police Department

Legend

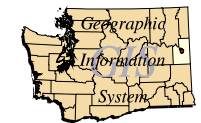
UCR Events

-  Aggravated Assault
-  Arson
-  Burglary Commercial
-  Burglary Garage
-  Burglary Residential
-  Death-Homicide
-  Rape
-  Robbery Bank
-  Robbery Commercial
-  Robbery Person
-  Robbery Person
-  Vehicle Prowling
-  Vehicle Theft



For Additional Information on Incidents
 pertaining to an Area, Trend, or Pattern
 Contact Information Analysis

0 0.05 0.1 0.2 Miles



THIS IS NOT A LEGAL DOCUMENT.
 The information shown on this map is compiled
 from various sources and is subject to constant
 revision. Information shown on this map should
 not be used to determine the location of facilities
 in relationship to property lines, section lines,
 streets, etc.

Incidents Represent RMS Call Types
 Points may indicate multiple incidents

Sunday - Saturday

8/4/2013 TO 8/10/2013



SW - Downtown District (P8)

Offense	Address	Reported Date
SPD8RS		
ASSAULT-SUB BDLY HARM	200 N DIVISION ST	8/4/2013
ASSAULT-SUB BDLY HARM	100 S MONROE ST	8/9/2013
ASSAULT-SUB BDLY HARM	00 N WASHINGTON ST	8/10/2013
ASSAULT-SUB BDLY HARM	00 N WASHINGTON ST	8/10/2013
BURGLARY-COMMERCIAL	100 N HOWARD ST	8/4/2013
BURGLARY-COMMERCIAL	00 W 2ND AV	8/4/2013
BURGLARY-COMMERCIAL	500 W MAIN AV	8/10/2013
VEH-PROWL	W 2ND AV/S WASHINGTON ST	8/4/2013
VEH-PROWL	200 N DIVISION ST	8/5/2013
VEH-PROWL	W 1ST AV/S LINCOLN ST	8/6/2013
VEH-PROWL	W 1ST AV/S HOWARD ST	8/10/2013
VEH-PROWL	W 2ND AV/S MCCLELLAN ST	8/10/2013
VEH-PROWL	N JEFFERSON ST/W SPRAGUE AV	8/10/2013
VEH-PROWL	400 N DIVISION ST	8/10/2013
VEH-THEFT	1200 W 3RD AV	8/7/2013
VEH-THEFT	W 1ST AV/S CEDAR ST	8/10/2013
VEH-THEFT	900 W SPRAGUE AV	8/10/2013
VEH-THEFT	1200 W SPRAGUE AV	8/10/2013
VEH-THEFT PLATES/TABS	200 W 2ND AV	8/6/2013

For protection of victim privacy, the entire address on sexual assault crimes has been redacted.