



SPOKANE POLICE DEPARTMENT - CITY WIDE

Preliminary Incident Counts

Part 1 Crime Categories	7 Day Comparison			28 Day Comparison			YTD Comparison		
	Current	Prior	Percent	Current	Prior	Percent	Current	Prior	Percent
Violent									
Criminal Homicide	0	1		1	1	0.00%	8	9	-11.11%
Rape	4	4	0.00%	15	16	-6.25%	89	117	-23.93%
Robbery - Commercial	1	0		3	6	-50.00%	27	22	22.73%
Robbery - Person	9	11	-18.18%	41	29	41.38%	226	241	-6.22%
Aggravated Assault - NonDV	4	18	-77.78%	40	38	5.26%	281	256	9.77%
Aggravated Assault - DV	3	5	-40.00%	20	16	25.00%	124	114	8.77%
<i>***Four of the robbery incidents noted above were shoplift related</i>									
Violent Total:	21	39	-46.15%	120	106	13.21%	755	759	-0.53%
Property									
Burglary Residence	34	41	-17.07%	147	183	-19.67%	1026	1006	1.99%
Burglary Garage	16	16	0.00%	85	87	-2.30%	468	473	-1.06%
Burglary Commercial	8	11	-27.27%	38	58	-34.48%	337	337	0.00%
Larceny	219	325	-32.62%	1058	1009	4.86%	6301	6137	2.67%
Vehicle Theft	45	62	-27.42%	220	158	39.24%	1195	931	28.36%
Arson	1	2	-50.00%	6	4	50.00%	30	25	20.00%
Property Total:	323	457	-29.32%	1554	1499	3.67%	9357	8909	5.03%
Preliminary Part 1 Crime Totals:	344	496	-30.65%	1674	1605	4.30%	10112	9668	4.59%

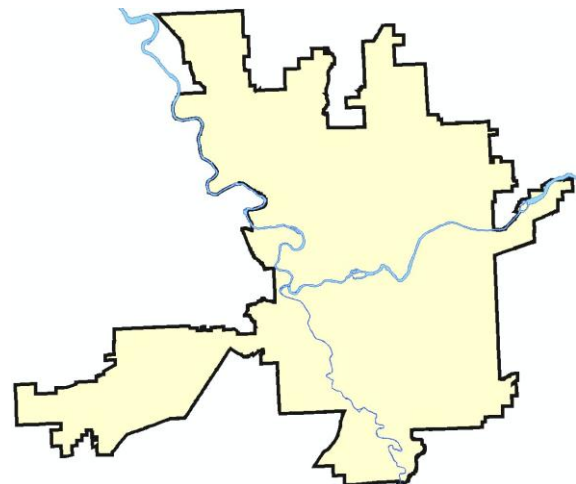
Current 7 Day Period: 6/30/2013 - 7/6/2013 **Prior 7 Day Period:** 6/23/2013 - 6/29/2013

Current 28 Day Period: 6/9/2013 - 7/6/2013 **Prior 28 Day Period:** 5/12/2013 - 6/8/2013

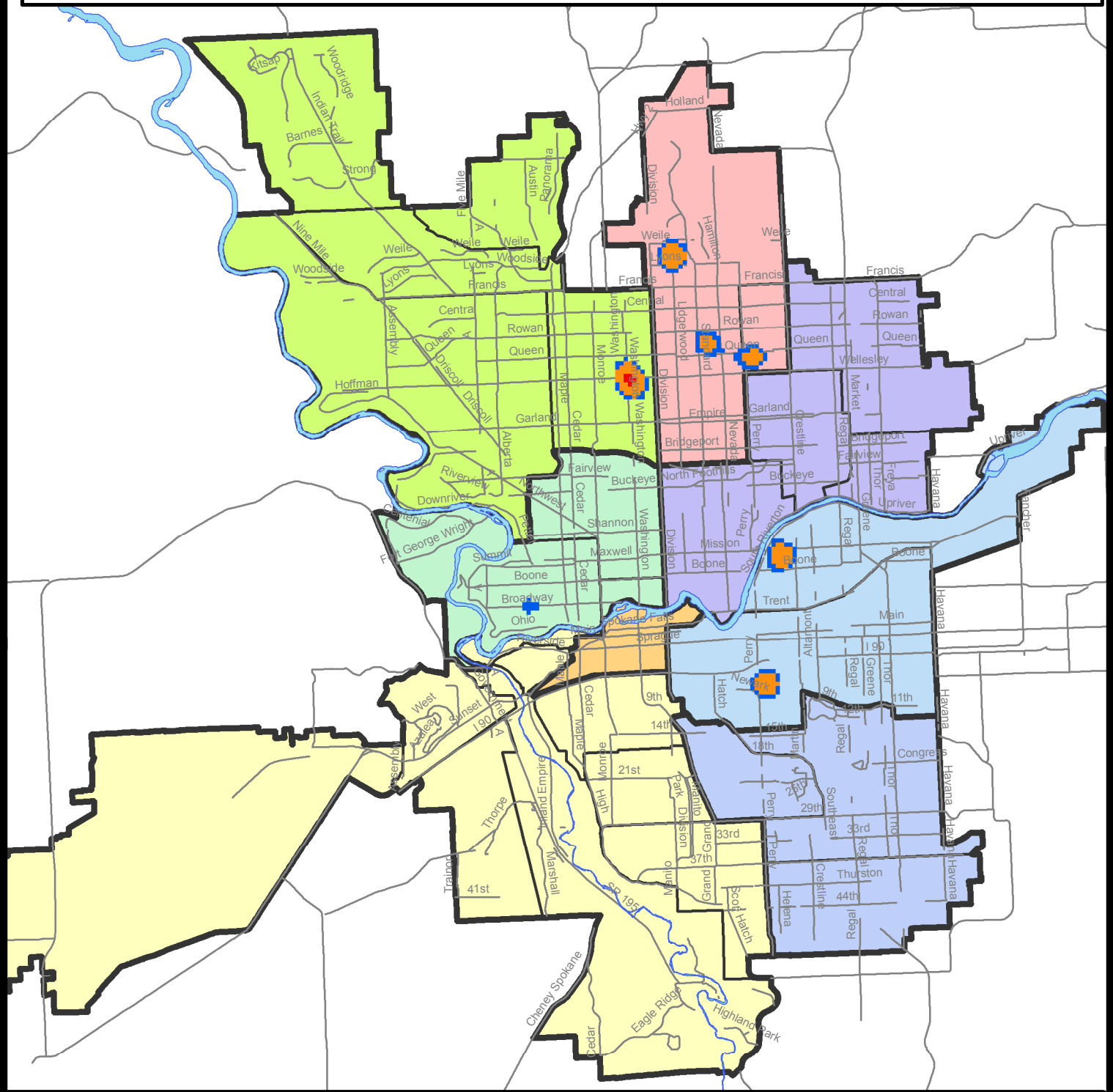
Current YTD Period: 1/1/2013 - 7/6/2013 **Prior YTD Period:** 1/1/2012 - 7/6/2012

Prepared by SPD Crime Analysis Office - Monday, July 08, 2013

With the exception of criminal homicides, this chart represents preliminary counts of the original Police Incident Reports. Full statistical analysis to determine the confidence level of this data has not been performed. In general, the preliminary incident counts are less than the crimes eventually reported on the UCR Crime Report. Further, the % change columns on the preliminary incident count differ from the percentage change on the UCR crime report, sometimes significantly.



RESIDENTIAL BURGLARY HOT SPOT(S)



City of Spokane

Hot Spots

6/30/13-7/6/13

Prepared By:
Crime Analysis Unit
Spokane Police Department

Legend

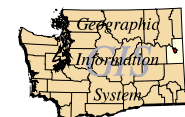
- (Empty)
- Low to Medium
- Medium
- High

Incidents Represent RMS Call Types
Points may indicate multiple incidents



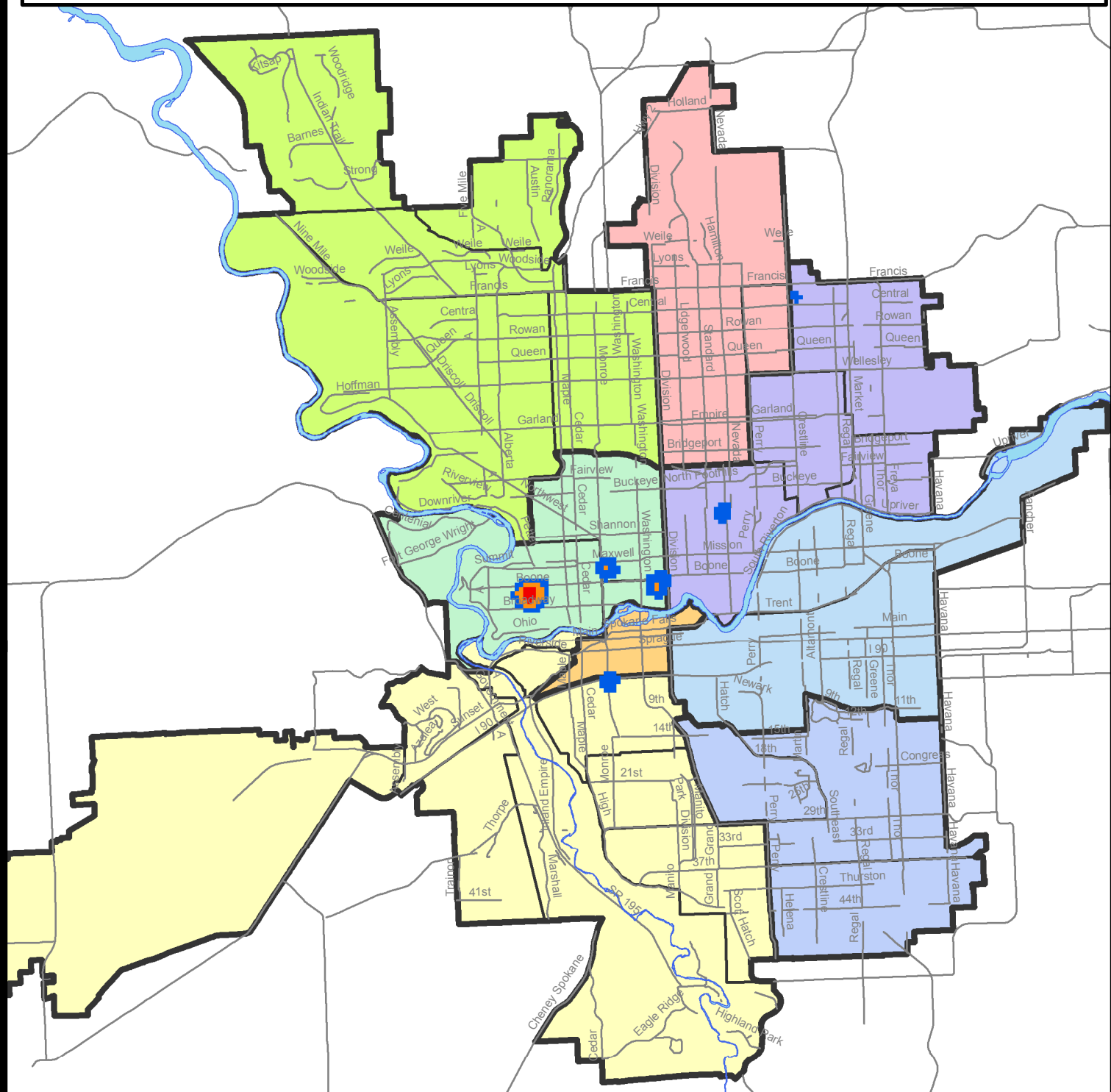
For Additional Information on
Incidents pertaining to an
Area, Trend, or Pattern
Contact Information Analysis

0 0.4 0.8 1.6 Miles



THIS IS NOT A LEGAL DOCUMENT:
The information shown on this map is compiled from various sources and is subject to constant revision. Information shown on this map should not be used to determine the location of facilities in relationship to property lines, section lines, streets, etc.

VEHICLE THEFT HOT SPOT(S)



City of Spokane

Hot Spots

6/30/13-7/6/13

Prepared By:
Crime Analysis Unit
Spokane Police Department

Legend

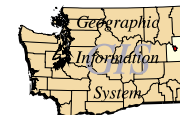
- (Empty)
- Low to Medium
- Medium
- High

*Incidents Represent RMS Call Types
 Points may indicate multiple incidents*



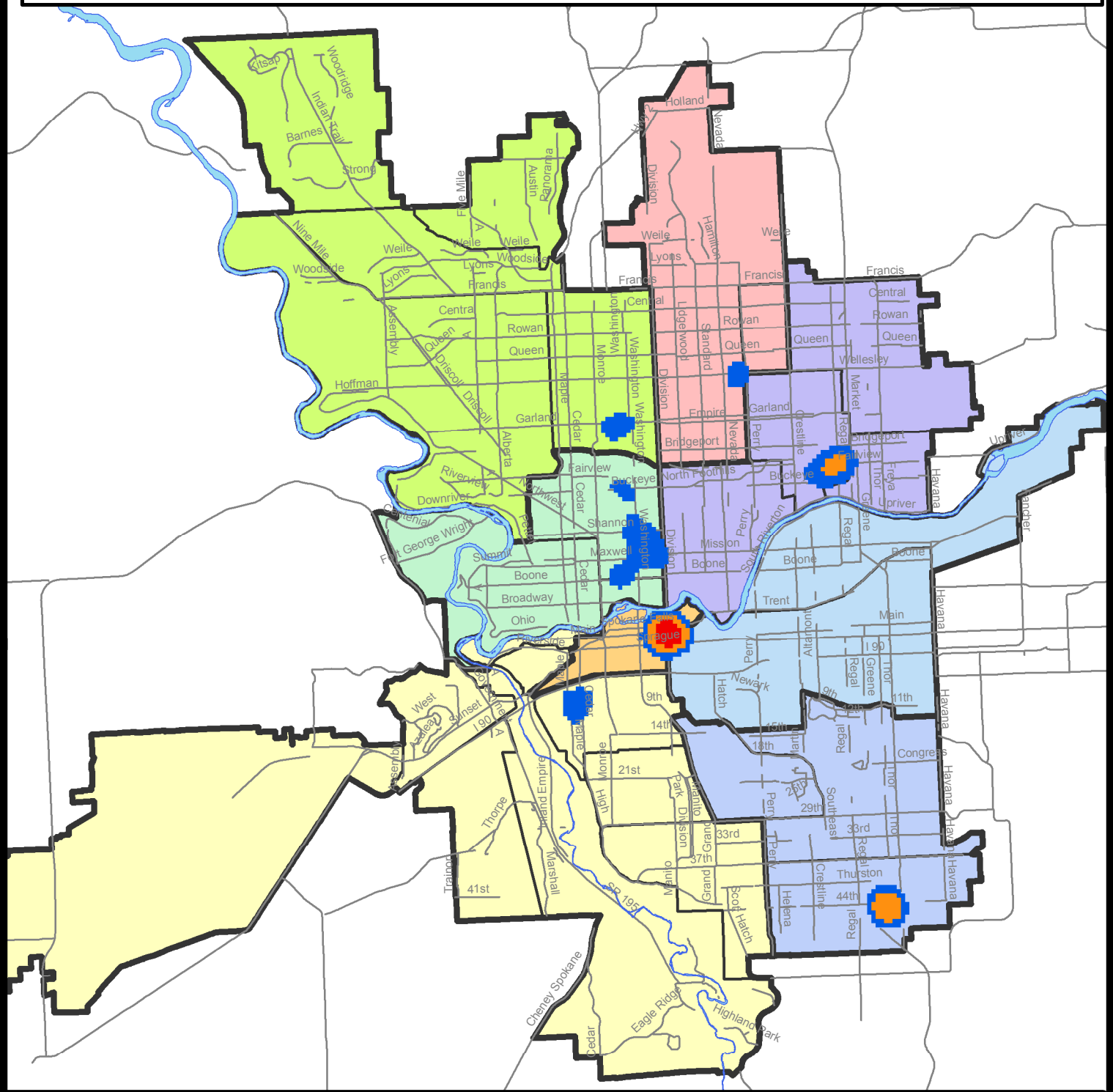
*For Additional Information on
 Incidents pertaining to an
 Area, Trend, or Pattern
 Contact Information Analysis*

0 0.4 0.8 1.6 Miles



THIS IS NOT A LEGAL DOCUMENT:
 The information shown on this map is compiled
 from various sources and is subject to constant
 revision. Information shown on this map should
 not be used to determine the location of facilities
 in relationship to property lines, section lines,
 streets, etc.

VEHICLE PROWLING HOT SPOT(S)



City of Spokane

Hot Spots

6/30/13-7/6/13

Prepared By:
Crime Analysis Unit
Spokane Police Department

Legend

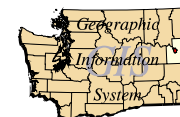
- (Empty)
- Low to Medium
- Medium
- High

*Incidents Represent RMS Call Types
 Points may indicate multiple incidents*



*For Additional Information on
 Incidents pertaining to an
 Area, Trend, or Pattern
 Contact Information Analysis*

0 0.4 0.8 1.6 Miles



THIS IS NOT A LEGAL DOCUMENT:
 The information shown on this map is compiled from various sources and is subject to constant revision. Information shown on this map should not be used to determine the location of facilities in relationship to property lines, section lines, streets, etc.



NW - Northwest District (P1)

Preliminary Incident Counts

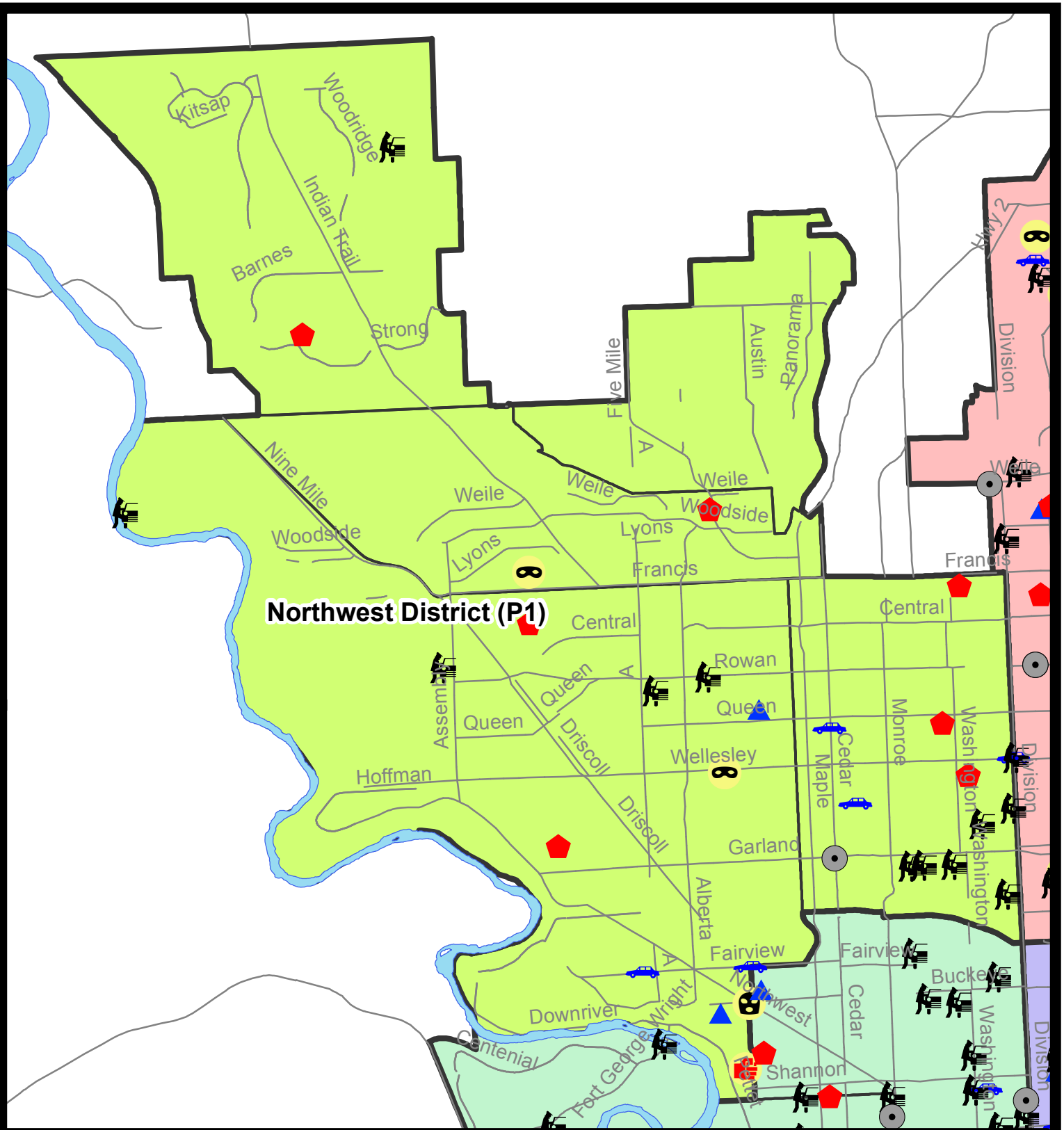
Part 1 Crime Categories	7 Day Comparison			28 Day Comparison			YTD Comparison		
	Current	Prior	Percent	Current	Prior	Percent	Current	Prior	Percent
Violent									
Criminal Homicide	0	0		0	0		3	3	0.00%
Rape	0	0		2	3	-33.33%	14	15	-6.67%
Robbery - Commercial	1	0		2	4	-50.00%	8	2	300.00%
Robbery - Person	2	3	-33.33%	6	4	50.00%	27	34	-20.59%
Aggravated Assault - NonDV	0	1		3	6	-50.00%	24	19	26.32%
Aggravated Assault - DV	1	0		2	4	-50.00%	15	11	36.36%
Violent Total:	4	4	0.00%	15	21	-28.57%	91	84	8.33%
Property									
Burglary Residence	8	9	-11.11%	30	26	15.38%	194	182	6.59%
Burglary Garage	2	4	-50.00%	16	15	6.67%	97	115	-15.65%
Burglary Commercial	1	0		2	8	-75.00%	32	43	-25.58%
Larceny	30	42	-28.57%	123	133	-7.52%	821	856	-4.09%
Vehicle Theft	4	7	-42.86%	24	28	-14.29%	149	125	19.20%
Arson	1	0		1	0		2	4	-50.00%
Property Total:	46	62	-25.81%	196	210	-6.67%	1295	1325	-2.26%
Preliminary Part 1 Crime Totals:	50	66	-24.24%	211	231	-8.66%	1386	1409	-1.63%

Current 7 Day Period: 6/30/2013 - 7/6/2013 **Prior 7 Day Period:** 6/23/2013 - 6/29/2013
Current 28 Day Period: 6/9/2013 - 7/6/2013 **Prior 28 Day Period:** 5/12/2013 - 6/8/2013
Current YTD Period: 1/1/2013 - 7/6/2013 **Prior YTD Period:** 1/1/2012 - 7/6/2012

Prepared by SPD Crime Analysis Office - Monday, July 08, 2013

With the exception of criminal homicides, this chart represents preliminary counts of the original Police Incident Reports. Full statistical analysis to determine the confidence level of this data has not been performed. In general, the preliminary incident counts are less than the crimes eventually reported on the UCR Crime Report. Further, the % change columns on the preliminary incident count differ from the percentage change on the UCR crime report, sometimes significantly.





Northwest District (P1)

City of Spokane
Northwest District (P1)
Selected Crime Types
6/30/13-7/6/13
 Prepared By:
Crime Analysis Unit
Spokane Police Department

Legend

Aggravated Assault	Burglary Residential	Robbery Commercial
Arson	Death-Homicide	Robbery Person
Burglary Commercial	Rape	Vehicle Prowling
Burglary Garage	Robbery Bank	Vehicle Theft

*Incidents Represent RMS Call Types
 Points may indicate multiple incidents*

SPOKANE POLICE

For Additional Information on Incidents pertaining to an Area, Trend, or Pattern Contact Information Analysis

0 0.1750.35 0.7 Miles

SPOKANE *THIS IS NOT A LEGAL DOCUMENT. The information shown on this map is compiled from various sources and is subject to constant revision. Information shown on this map should not be used to determine the location of facilities in relationship to property lines, section lines, streets, etc.*

Sunday - Saturday

6/30/2013 TO 7/6/2013



NW - Northwest District (P1)

Offense	Address	Reported Date
<u>SPA1BS</u>		
BURGLARY-RESIDNTL	2300 W WEDGEWOOD AV	7/3/2013
<u>SPA1IT</u>		
BURGLARY-RESIDNTL	8600 N TERRY CT	7/5/2013
VEH-PROWL	10100 N SEMINOLE DR	7/6/2013
<u>SPA1NH</u>		
ARSON	3400 N MONROE ST	7/4/2013
BURGLARY-COMMERCIAL	1400 W GARLAND AV	6/30/2013
BURGLARY-RESIDNTL	4500 N WHITEHOUSE ST	6/30/2013
BURGLARY-RESIDNTL	5000 N STEVENS ST	7/2/2013
BURGLARY-RESIDNTL	4500 N WHITEHOUSE ST	7/4/2013
BURGLARY-RESIDNTL	6200 N WHITEHOUSE ST	7/6/2013
VEH-PROWL	500 W PROVIDENCE AV	6/30/2013
VEH-PROWL	700 W PROVIDENCE AV	6/30/2013
VEH-PROWL	4200 N DIVISION ST	6/30/2013
VEH-PROWL	3500 N ATLANTIC ST	6/30/2013
VEH-THEFT	5000 N CEDAR ST	7/1/2013
VEH-THEFT	4300 N ADAMS ST	7/4/2013
<u>SPA1NW</u>		
ASSAULT-WEAPON	2100 W MANSFIELD CT	7/1/2013
BURGLARY-GARAGE	2600 N NETTLETON ST	7/5/2013
BURGLARY-GARAGE	5200 N CANNON ST	7/6/2013
BURGLARY-RESIDNTL	3600 W LACROSSE AV	7/2/2013
BURGLARY-RESIDNTL	6000 N FLEMING ST	7/6/2013
ROBBERY	2300 W WELLESLEY AV	7/1/2013
ROBBERY	2300 W WELLESLEY AV	7/4/2013
ROBBERY-COMMERCIAL	2100 W NORTHWEST BL	6/30/2013
VEH-PROWL	2800 W SANSON AV	6/30/2013
VEH-PROWL	7100 N AUBREY L WHITE EAS PK	7/2/2013
VEH-PROWL	5700 N ASSEMBLY ST	7/3/2013
VEH-PROWL	2400 W ROWAN AV	7/5/2013
VEH-THEFT	2100 W FAIRVIEW AV	7/1/2013
VEH-THEFT	3000 W FAIRVIEW AV	7/3/2013
VEH-THEFT AUTO PARTS	N GREENWOOD BL/W LITCHFIELD PL	7/2/2013
VEH-THEFT AUTO PARTS	2800 W ROCKWELL AV	7/4/2013

For protection of victim privacy, the entire address on sexual assault crimes has been redacted.



NW - Central District (P2)

Preliminary Incident Counts

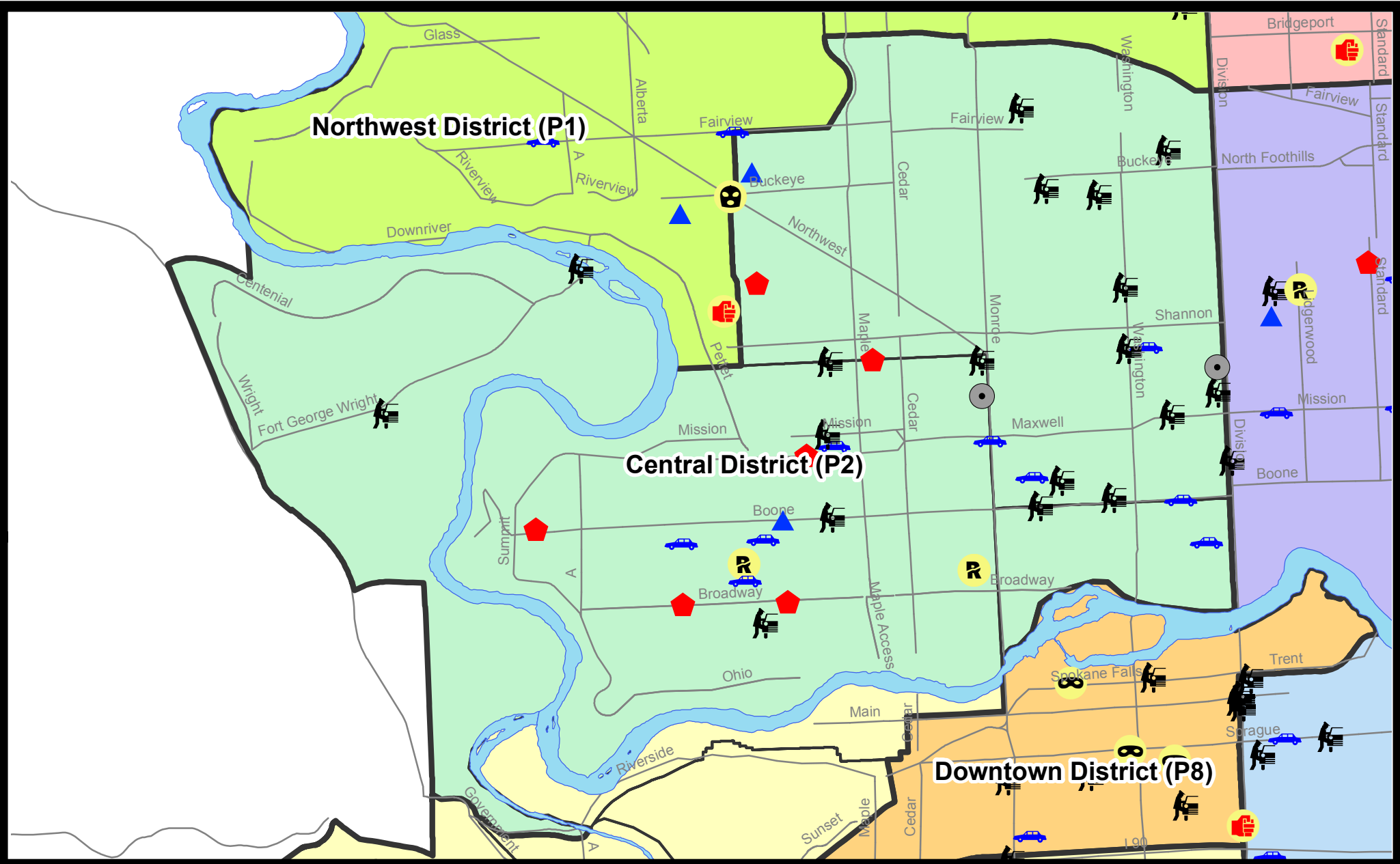
Part 1 Crime Categories	7 Day Comparison			28 Day Comparison			YTD Comparison		
	Current	Prior	Percent	Current	Prior	Percent	Current	Prior	Percent
Violent									
Criminal Homicide	0	0		0	1		2	1	100.00%
Rape	2	0		2	2	0.00%	14	20	-30.00%
Robbery - Commercial	0	0		0	0		2	2	0.00%
Robbery - Person	0	0		1	1	0.00%	20	40	-50.00%
Aggravated Assault - NonDV	0	5		6	4	50.00%	53	41	29.27%
Aggravated Assault - DV	0	0		1	1	0.00%	17	12	41.67%
Violent Total:	2	5	-60.00%	10	9	11.11%	108	116	-6.90%
Property									
Burglary Residence	5	5	0.00%	19	24	-20.83%	148	165	-10.30%
Burglary Garage	2	3	-33.33%	15	13	15.38%	72	96	-25.00%
Burglary Commercial	1	0		1	5	-80.00%	31	39	-20.51%
Larceny	37	51	-27.45%	160	125	28.00%	765	858	-10.84%
Vehicle Theft	10	10	0.00%	30	23	30.43%	178	119	49.58%
Arson	0	1		1	1	0.00%	7	3	133.33%
Property Total:	55	70	-21.43%	226	191	18.32%	1201	1280	-6.17%
Preliminary Part 1 Crime Totals:	57	75	-24.00%	236	200	18.00%	1309	1396	-6.23%

Current 7 Day Period: 6/30/2013 - 7/6/2013 **Prior 7 Day Period:** 6/23/2013 - 6/29/2013
Current 28 Day Period: 6/9/2013 - 7/6/2013 **Prior 28 Day Period:** 5/12/2013 - 6/8/2013
Current YTD Period: 1/1/2013 - 7/6/2013 **Prior YTD Period:** 1/1/2012 - 7/6/2012

Prepared by SPD Crime Analysis Office - Monday, July 08, 2013

With the exception of criminal homicides, this chart represents preliminary counts of the original Police Incident Reports. Full statistical analysis to determine the confidence level of this data has not been performed. In general, the preliminary incident counts are less than the crimes eventually reported on the UCR Crime Report. Further, the % change columns on the preliminary incident count differ from the percentage change on the UCR crime report, sometimes significantly.

















City of Spokane
Central District (P2)
Selected
Crime Types
6/30/13 to 7/6/13
 Prepared By:
 Crime Analysis Unit
 Spokane Police Department

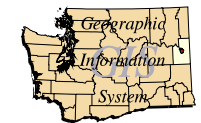
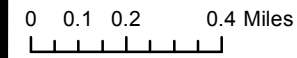
Legend

UCR Events

-  Aggravated Assault
-  Arson
-  Burglary Commercial
-  Burglary Garage
-  Burglary Residential
-  Death-Homicide
-  Rape
-  Robbery Bank
-  Robbery Commercial
-  Robbery Person
-  Vehicle Prowling
-  Vehicle Theft



For Additional Information on Incidents pertaining to an Area, Trend, or Pattern Contact Information Analysis



THIS IS NOT A LEGAL DOCUMENT. The information shown on this map is compiled from various sources and is subject to constant revision. Information shown on this map should not be used to determine the location of facilities in relationship to property lines, section lines, streets, etc.

Incidents Represent RMS Call Types
 Points may indicate multiple incidents

Sunday - Saturday

6/30/2013 TO 7/6/2013



NW Central District (P2)

Offense	Address	Reported Date
SPA2EG		
BURGLARY-GARAGE	2000 W GRACE AV	7/6/2013
BURGLARY-RESIDNTL	2000 W MONTGOMERY AV	7/5/2013
BURGLARY-RESIDNTL	1500 W INDIANA AV	7/5/2013
VEH-PROWL	700 W CHELAN AV	7/1/2013
VEH-PROWL	2600 N STEVENS ST	7/1/2013
VEH-PROWL	W SHARP AV/N WALL ST	7/1/2013
VEH-PROWL	00 W AUGUSTA AV	7/1/2013
VEH-PROWL	800 W FREDERICK AV	7/2/2013
VEH-PROWL	W INDIANA AV/N WASHINGTON ST	7/2/2013
VEH-PROWL	W BOONE AV/N POST ST	7/5/2013
VEH-PROWL	400 W MANSFIELD AV	7/6/2013
VEH-PROWL	200 W MISSION AV	7/6/2013
VEH-PROWL	W INDIANA AV/N WASHINGTON ST	7/6/2013
VEH-PROWL	N ASH ST/W INDIANA AV	7/6/2013
VEH-THEFT	W BOONE AV/N NORMANDIE ST	6/30/2013
VEH-THEFT	1300 N POST PL	6/30/2013
VEH-THEFT	1400 N DIVISION ST	6/30/2013
VEH-THEFT	300 W INDIANA AV	7/1/2013
SPA2RS		
VEH-THEFT	N ATLANTIC ST/W CATALDO AV	6/30/2013
SPA2WC		
BURGLARY-COMMERCIAL	1000 W AUGUSTA AV	6/30/2013
BURGLARY-GARAGE	1900 W BOONE AV	7/2/2013
BURGLARY-RESIDNTL	1800 W MAXWELL AV	6/30/2013
BURGLARY-RESIDNTL	1900 W BROADWAY AV	7/1/2013
BURGLARY-RESIDNTL	1200 N SHERWOOD ST	7/6/2013
RAPE-FORCIBLE		7/1/2013
RAPE-FORCIBLE		7/2/2013
VEH-PROWL	1800 N MONROE ST	7/1/2013
VEH-PROWL	2000 W COLLEGE AV	7/3/2013
VEH-PROWL	1700 W BOONE AV	7/6/2013
VEH-THEFT	2400 W GARDNER AV	6/30/2013
VEH-THEFT	1000 W MAXWELL AV	6/30/2013
VEH-THEFT	1500 N ASH ST	7/2/2013
VEH-THEFT	2000 W GARDNER AV	7/3/2013
VEH-THEFT	900 N CHESTNUT ST	7/5/2013
SPA2WH		
VEH-PROWL	3800 W FORT GEORGE WRIGHT DR	7/1/2013
VEH-PROWL	2700 W T J MEENACH DR	7/6/2013

For protection of victim privacy, the entire address on sexual assault crimes has been redacted.



NE - Neva-Wood District (P3)

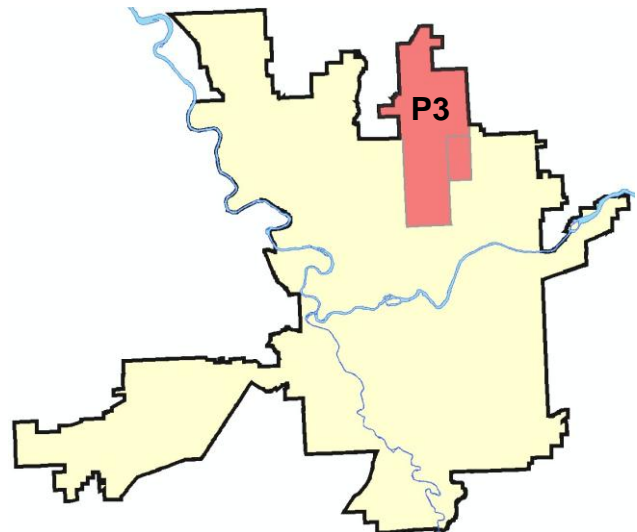
Preliminary Incident Counts

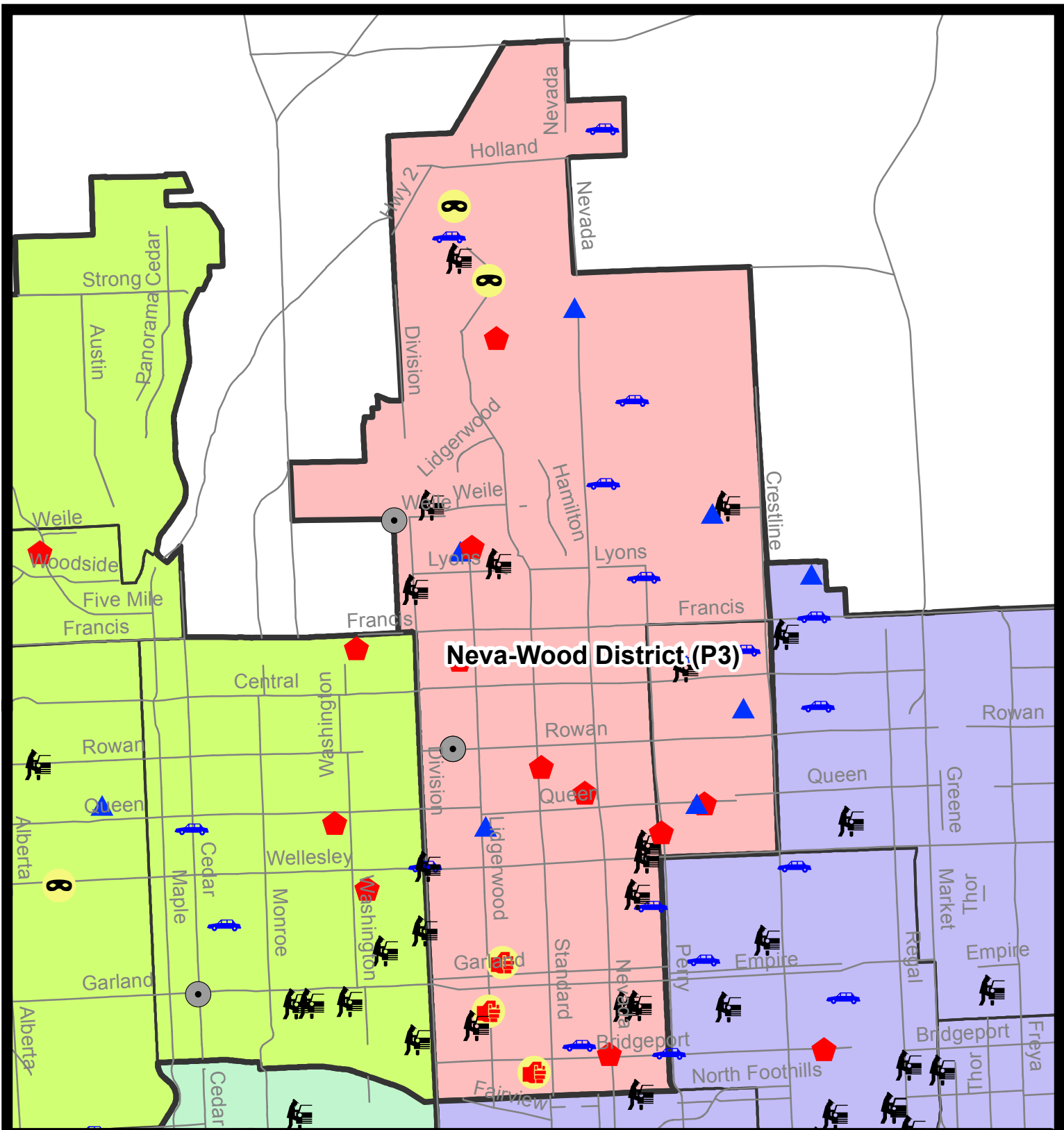
Part 1 Crime Categories	7 Day Comparison			28 Day Comparison			YTD Comparison		
	Current	Prior	Percent	Current	Prior	Percent	Current	Prior	Percent
Violent									
Criminal Homicide	0	0		0	0		0	0	
Rape	0	0		1	5	-80.00%	18	16	12.50%
Robbery - Commercial	0	0		0	0		1	9	-88.89%
Robbery - Person	4	0		10	4	150.00%	46	32	43.75%
Aggravated Assault - NonDV	1	4	-75.00%	10	6	66.67%	59	49	20.41%
Aggravated Assault - DV	1	0		3	4	-25.00%	23	31	-25.81%
Violent Total:	6	4	50.00%	24	19	26.32%	147	137	7.30%
Property									
Burglary Residence	9	7	28.57%	26	35	-25.71%	184	161	14.29%
Burglary Garage	7	4	75.00%	22	12	83.33%	86	73	17.81%
Burglary Commercial	4	3	33.33%	13	12	8.33%	64	61	4.92%
Larceny	33	62	-46.77%	193	221	-12.67%	1386	1315	5.40%
Vehicle Theft	9	7	28.57%	47	33	42.42%	278	209	33.01%
Arson	0	0		0	0		2	3	-33.33%
Property Total:	62	83	-25.30%	301	313	-3.83%	2000	1822	9.77%

Preliminary Part 1 Crime Totals:	68	87	-21.84%	325	332	-2.11%	2147	1959	9.60%
Current 7 Day Period:	6/30/2013 - 7/6/2013			Prior 7 Day Period:	6/23/2013 - 6/29/2013				
Current 28 Day Period:	6/9/2013 - 7/6/2013			Prior 28 Day Period:	5/12/2013 - 6/8/2013				
Current YTD Period:	1/1/2013 - 7/6/2013			Prior YTD Period:	1/1/2012 - 7/6/2012				

Prepared by SPD Crime Analysis Office - Monday, July 08, 2013

With the exception of criminal homicides, this chart represents preliminary counts of the original Police Incident Reports. Full statistical analysis to determine the confidence level of this data has not been performed. In general, the preliminary incident counts are less than the crimes eventually reported on the UCR Crime Report. Further, the % change columns on the preliminary incident count differ from the percentage change on the UCR crime report, sometimes significantly.





City of Spokane
Neva-Wood District (P3)
Selected Crime Types
6/30/13-7/6/13
 Prepared By:
Crime Analysis Unit
Spokane Police Department

- Legend**
- UCR Events
 - Aggravated Assault
 - Arson
 - Burglary Commercial
 - Burglary Garage
 - Burglary Residential
 - Death-Homicide
 - Rape
 - Robbery Bank
 - Robbery Commercial
 - Robbery Person
 - Vehicle Prowling
 - Vehicle Theft



0 0.125 0.25 0.5 Miles



For Additional Information on Incidents pertaining to an Area, Trend, or Pattern Contact Information Analysis

THIS IS NOT A LEGAL DOCUMENT:
 The information shown on this map is compiled from various sources and is subject to constant revision. Information shown on this map should not be used to determine the location of facilities in relationship to property lines, section lines, streets, etc.

Sunday - Saturday

6/30/2013 TO 7/6/2013



NE - Neva-Wood District (P3)

Offense	Address	Reported Date
<u>SPB3NL</u>		
ASSAULT-SUB BDLY HARM	3700 N LIDGERWOOD ST	7/3/2013
BURGLARY-COMMERCIAL	100 W RHOADES AV	7/1/2013
BURGLARY-COMMERCIAL	100 E ROWAN AV	7/1/2013
BURGLARY-COMMERCIAL	100 E ROWAN AV	7/1/2013
BURGLARY-COMMERCIAL	100 E WELLESLEY AV	7/2/2013
BURGLARY-FENCED AREA	900 E ROWAN AV	7/4/2013
BURGLARY-GARAGE	1800 E WEILE AV	6/30/2013
BURGLARY-GARAGE	200 E WEDGEWOOD AV	7/1/2013
BURGLARY-GARAGE	300 E OLYMPIC AV	7/2/2013
BURGLARY-GARAGE	8400 N NEVADA ST	7/4/2013
BURGLARY-RESIDNTL	6100 N COLTON ST	6/30/2013
BURGLARY-RESIDNTL	900 E CROWN AV	7/2/2013
BURGLARY-RESIDNTL	600 E SANSON AV	7/3/2013
BURGLARY-RESIDNTL	3300 N NEVADA ST	7/4/2013
BURGLARY-RESIDNTL	300 E WEDGEWOOD AV	7/5/2013
BURGLARY-RESIDNTL	500 E STONEWALL AV	7/5/2013
BURGLARY-RESIDNTL	300 E WEDGEWOOD AV	7/5/2013
INTIMIDATION W/WPN	500 E LIBERTY AV	6/30/2013
ROBBERY	400 E MAGNESIUM RD	7/2/2013
ROBBERY	9200 N COLTON ST	7/4/2013
ROBBERY	00 E LINCOLN RD	7/4/2013
ROBBERY	6900 N WISCOMB ST	7/4/2013
VEH-PROWL	200 E GORDON AV	6/30/2013
VEH-PROWL	1200 E KIERNAN AV	6/30/2013
VEH-PROWL	6900 N WISCOMB ST	6/30/2013
VEH-PROWL	6600 N DIVISION ST	6/30/2013
VEH-PROWL	00 E WEILE AV	7/1/2013
VEH-PROWL	4700 N DIVISION ST	7/2/2013
VEH-PROWL	1300 E BROAD AV	7/5/2013
VEH-PROWL	1200 E HEROY AV	7/6/2013
VEH-PROWL	1300 E WELLESLEY AV	7/6/2013
VEH-THEFT	N CINCINNATI ST/E COURTLAND AV	6/30/2013
VEH-THEFT	900 E PROVIDENCE AV	6/30/2013
VEH-THEFT	N DIVISION ST/E WELLESLEY AV	6/30/2013
VEH-THEFT	7800 N MORTON ST	7/2/2013
VEH-THEFT	1000 E COZZA DR	7/3/2013
VEH-THEFT	8900 N COLTON ST	7/4/2013
VEH-THEFT	1200 E WESTVIEW CT	7/5/2013
VEH-THEFT	E BRIDGEPORT AV/N PERRY ST	7/6/2013
VEH-THEFT AUTO PARTS	1200 E WESTVIEW CT	7/1/2013

SPB3WH

BURGLARY-GARAGE	1600 E QUEEN AV	7/1/2013
-----------------	-----------------	----------

For protection of victim privacy, the entire address on sexual assault crimes has been redacted.

Offense	Address	Reported Date
BURGLARY-GARAGE	1900 E JOSEPH AV	7/4/2013
BURGLARY-GARAGE	1600 E DALKE AV	7/5/2013
BURGLARY-RESIDNTL	1600 E QUEEN AV	6/30/2013
BURGLARY-RESIDNTL	1400 E WABASH AV	7/1/2013
VEH-PROWL	1600 E BISMARCK AV	7/2/2013
VEH-THEFT	1900 E DALKE AV	7/6/2013
VEH-THEFT AUTO PARTS	5800 N CRESTLINE ST	7/1/2013
VEH-THEFT PLATES/TABS	2000 E ROWAN AV	7/5/2013



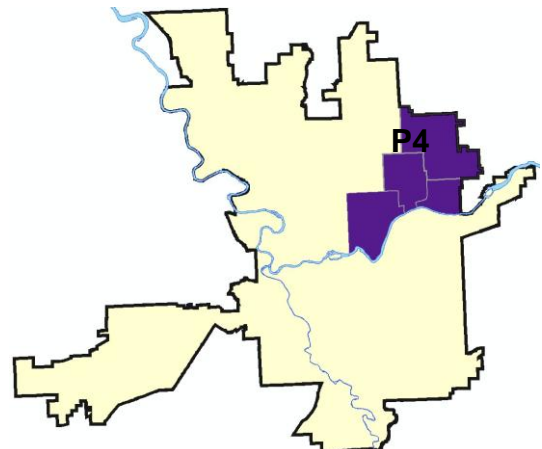
NE - Northeast District (P4)

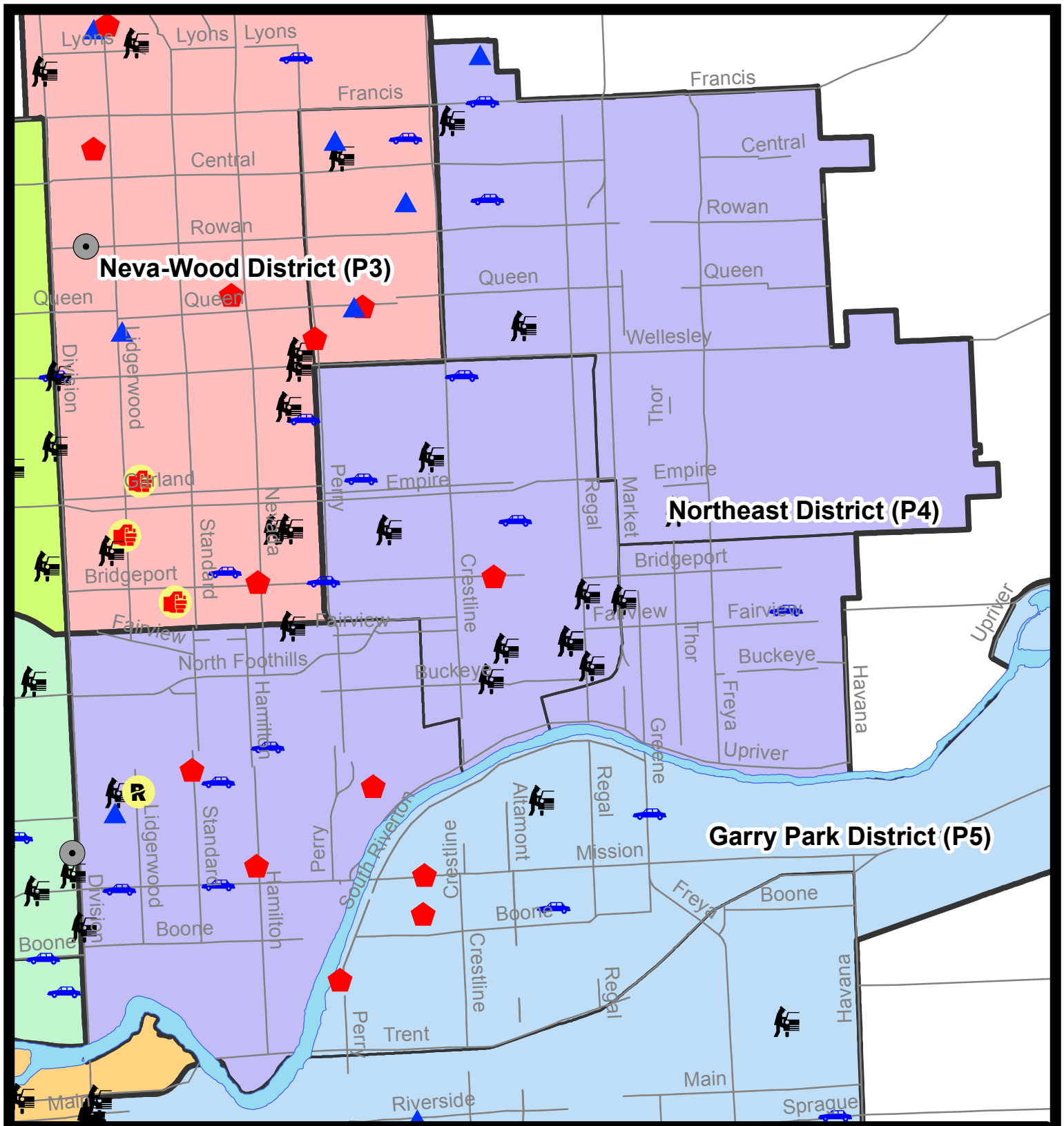
Preliminary Incident Counts

Part 1 Crime Categories	7 Day Comparison			28 Day Comparison			YTD Comparison		
	Current	Prior	Percent	Current	Prior	Percent	Current	Prior	Percent
Violent									
Criminal Homicide	0	0		0	0		0	1	
Rape	1	0		1	1	0.00%	8	16	-50.00%
Robbery - Commercial	0	0		0	0		5	3	66.67%
Robbery - Person	0	1		4	4	0.00%	35	31	12.90%
Aggravated Assault - NonDV	0	6		9	2	350.00%	39	35	11.43%
Aggravated Assault - DV	0	1		5	5	0.00%	27	21	28.57%
Violent Total:	1	8	-87.50%	19	12	58.33%	114	107	6.54%
Property									
Burglary Residence	4	12	-66.67%	37	56	-33.93%	251	184	36.41%
Burglary Garage	2	2	0.00%	11	14	-21.43%	68	56	21.43%
Burglary Commercial	0	5		12	13	-7.69%	74	56	32.14%
Larceny	35	56	-37.50%	165	158	4.43%	1022	817	25.09%
Vehicle Theft	10	13	-23.08%	44	32	37.50%	218	158	37.97%
Arson	0	0		1	0		5	2	150.00%
Property Total:	51	88	-42.05%	270	273	-1.10%	1638	1273	28.67%
Preliminary Part 1 Crime Totals:	52	96	-45.83%	289	285	1.40%	1752	1380	26.96%
Current 7 Day Period:	6/30/2013 - 7/6/2013			Prior 7 Day Period:	6/23/2013 - 6/29/2013				
Current 28 Day Period:	6/9/2013 - 7/6/2013			Prior 28 Day Period:	5/12/2013 - 6/8/2013				
Current YTD Period:	1/1/2013 - 7/6/2013			Prior YTD Period:	1/1/2012 - 7/6/2012				

Prepared by SPD Crime Analysis Office - Monday, July 08, 2013

With the exception of criminal homicides, this chart represents preliminary counts of the original Police Incident Reports. Full statistical analysis to determine the confidence level of this data has not been performed. In general, the preliminary incident counts are less than the crimes eventually reported on the UCR Crime Report. Further, the % change columns on the preliminary incident count differ from the percentage change on the UCR crime report, sometimes significantly.





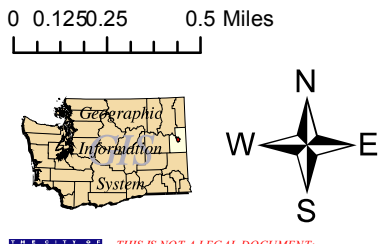
City of Spokane
Northeast District (P4)
Selected Crime Types
6/30/13-7/6/13
 Prepared By:
Crime Analysis Unit
Spokane Police Department

- Legend**
- Burglary Residential
 - Burglary Garage
 - Aggravated Assault
 - Arson
 - Burglary Commercial
 - Burglary Bank
 - Rape
 - Robbery Commercial
 - Robbery Person
 - Vehicle Prowling
 - Vehicle Theft
 - Death-Homicide

*Incidents Represent RMS Call Types
 Points may indicate multiple incidents*



*For Additional Information on
 Incidents pertaining to an
 Area, Trend, or Pattern
 Contact Information Analysis*



SPokane
 THIS IS NOT A LEGAL DOCUMENT:
 The information shown on this map is compiled from various sources and is subject to constant revision. Information shown on this map should not be used to determine the location of facilities in relationship to property lines, section lines, streets, etc.

Sunday - Saturday

6/30/2013 TO 7/6/2013



NE - Northeast District (P4)

Offense **Address** **Reported Date**

SPB4BE

BURGLARY-RESIDNTL	2300 E BRIDGEPORT AV	7/3/2013
VEH-PROWL	1700 E GORDON AV	7/2/2013
VEH-PROWL	4100 N MARTIN ST	7/2/2013
VEH-PROWL	2900 N NELSON ST	7/3/2013
VEH-PROWL	2900 N NELSON ST	7/3/2013
VEH-PROWL	2900 N ALTAMONT ST	7/4/2013
VEH-PROWL	2900 E GRACE AV	7/5/2013
VEH-THEFT	3700 N COOK ST	7/1/2013
VEH-THEFT	1600 E WALTON AV	7/4/2013
VEH-THEFT	2200 E HOFFMAN AV	7/5/2013
VEH-THEFT AUTO PARTS	4000 N CRESTLINE ST	7/5/2013

SPB4HI

BURGLARY-GARAGE	6600 N ALTAMONT ST	6/30/2013
VEH-PROWL	3600 N FERRALL ST	7/1/2013
VEH-PROWL	2200 E DECATUR AV	7/1/2013
VEH-PROWL	4900 N SMITH ST	7/4/2013
VEH-THEFT	6300 N ALTAMONT ST	7/2/2013
VEH-THEFT	2400 E JOSEPH AV	7/5/2013

SPB4LO

BURGLARY-GARAGE	200 E BALDWIN AV	7/5/2013
BURGLARY-RESIDNTL	900 E AUGUSTA AV	7/2/2013
BURGLARY-RESIDNTL	1600 E NORTH CRESCENT AV	7/4/2013
BURGLARY-RESIDNTL	600 E MONTGOMERY AV	7/5/2013
VEH-PROWL	1200 E EUCLID AV	7/6/2013
VEH-PROWL	200 E ERMINA AV	7/6/2013
VEH-THEFT	700 E MONTGOMERY AV	7/1/2013
VEH-THEFT	700 E ILLINOIS AV	7/4/2013
VEH-THEFT	700 E MISSION AV	7/5/2013
VEH-THEFT	1000 E CARLISLE AV	7/5/2013
VEH-THEFT AUTO PARTS	1400 E FAIRVIEW AV	7/4/2013

SPB4MI

RAPE-FORCIBLE		7/3/2013
VEH-PROWL	3200 N MARKET ST	7/2/2013
VEH-THEFT	4000 E FREDERICK AV	7/2/2013



SE - Garry Park District (P5)

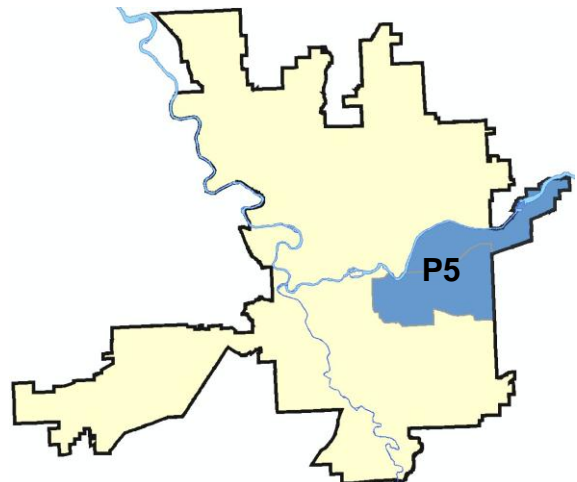
Preliminary Incident Counts

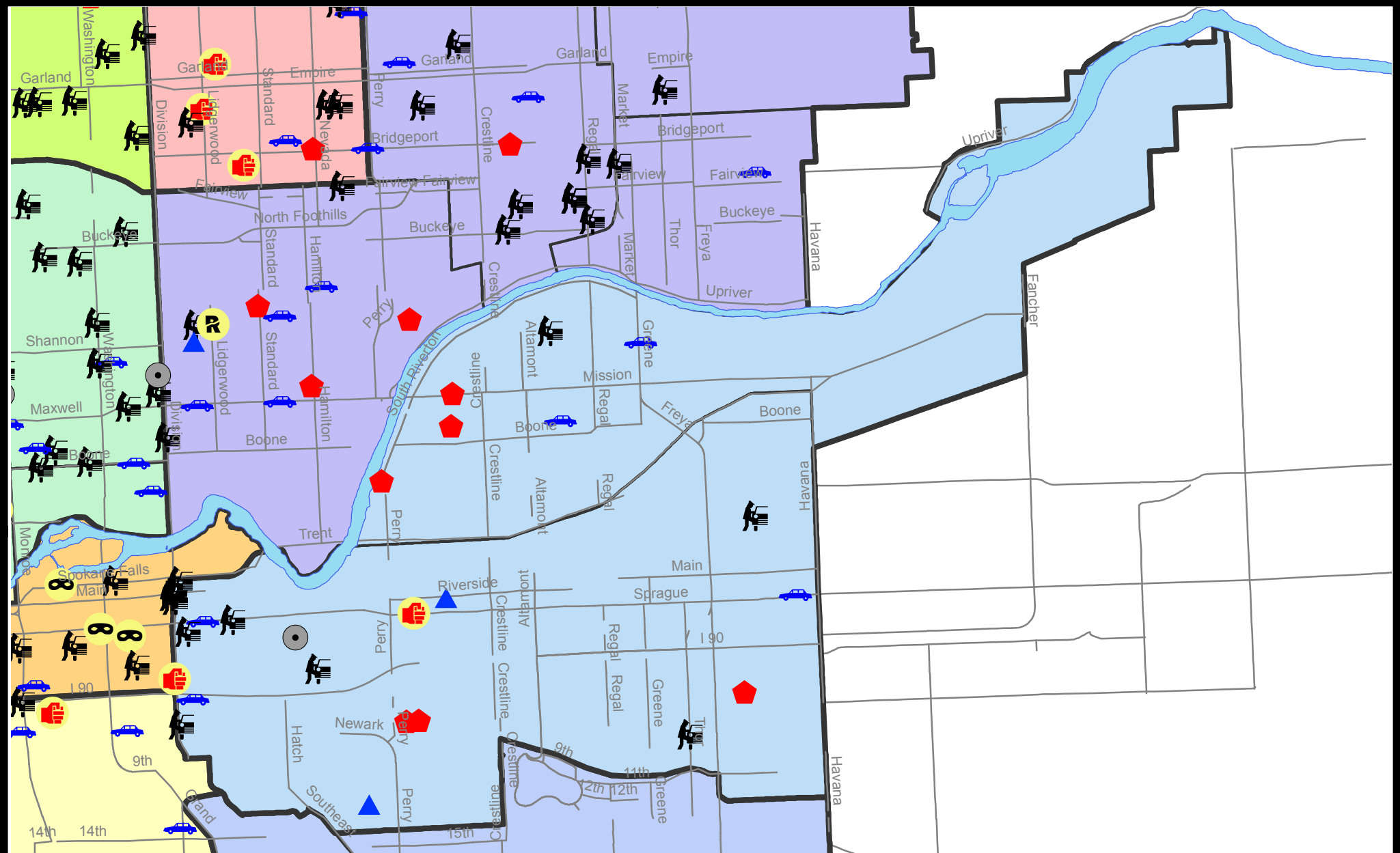
Part 1 Crime Categories	7 Day Comparison			28 Day Comparison			YTD Comparison		
	Current	Prior	Percent	Current	Prior	Percent	Current	Prior	Percent
Violent									
Criminal Homicide	0	1		1	0		3	1	200.00%
Rape	1	2	-50.00%	3	0		9	17	-47.06%
Robbery - Commercial	0	0		0	0		1	1	0.00%
Robbery - Person	0	1		4	7	-42.86%	30	31	-3.23%
Aggravated Assault - NonDV	1	1	0.00%	6	10	-40.00%	38	30	26.67%
Aggravated Assault - DV	1	3	-66.67%	5	1	400.00%	18	17	5.88%
Violent Total:	3	8	-62.50%	19	18	5.56%	99	97	2.06%
Property									
Burglary Residence	6	3	100.00%	14	12	16.67%	90	102	-11.76%
Burglary Garage	2	1	100.00%	4	6	-33.33%	29	24	20.83%
Burglary Commercial	1	1	0.00%	3	6	-50.00%	53	56	-5.36%
Larceny	23	24	-4.17%	99	68	45.59%	540	522	3.45%
Vehicle Theft	7	7	0.00%	29	12	141.67%	157	103	52.43%
Arson	0	0		0	1		5	7	-28.57%
Property Total:	39	36	8.33%	149	105	41.90%	874	814	7.37%
Preliminary Part 1 Crime Totals:	42	44	-4.55%	168	123	36.59%	973	911	6.81%

Current 7 Day Period: 6/30/2013 - 7/6/2013 **Prior 7 Day Period:** 6/23/2013 - 6/29/2013
Current 28 Day Period: 6/9/2013 - 7/6/2013 **Prior 28 Day Period:** 5/12/2013 - 6/8/2013
Current YTD Period: 1/1/2013 - 7/6/2013 **Prior YTD Period:** 1/1/2012 - 7/6/2012

Prepared by SPD Crime Analysis Office - Monday, July 08, 2013

With the exception of criminal homicides, this chart represents preliminary counts of the original Police Incident Reports. Full statistical analysis to determine the confidence level of this data has not been performed. In general, the preliminary incident counts are less than the crimes eventually reported on the UCR Crime Report. Further, the % change columns on the preliminary incident count differ from the percentage change on the UCR crime report, sometimes significantly.

















City of Spokane
Garry Park District (P5)
Selected
Crime Types
6/30/13 to 7/6/13
 Prepared By:
 Crime Analysis Unit
 Spokane Police Department

Legend

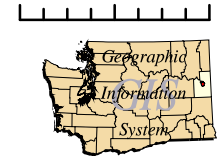
UCR Events

-  Aggravated Assault
-  Arson
-  Burglary Commercial
-  Burglary Garage
-  Burglary Residential
-  Death-Homicide
-  Rape
-  Robbery Bank
-  Vehicle Theft
-  Vehicle Prowling
-  Robbery Commercial
-  Robbery Person



For Additional Information on Incidents
 pertaining to an Area, Trend, or Pattern
 Contact Information Analysis

0 0.15 0.3 0.6 Miles



THIS IS NOT A LEGAL DOCUMENT.
 The information shown on this map is compiled
 from various sources and is subject to constant
 revision. Information shown on this map should
 not be used to determine the location of facilities
 in relationship to property lines, section lines,
 streets, etc.

Incidents Represent RMS Call Types
 Points may indicate multiple incidents

Sunday - Saturday

6/30/2013 TO 7/6/2013



SE - Garry Park District (P5)

Offense	Address	Reported Date
SPC5EC		
ASSAULT-WEAPON	400 S THOR ST	7/3/2013
BURGLARY-COMMERCIAL	100 S SCOTT ST	7/2/2013
BURGLARY-FENCED AREA	500 E 2ND AV	7/1/2013
BURGLARY-FENCED AREA	700 E SPRAGUE AV	7/3/2013
BURGLARY-GARAGE	1200 E 12TH AV	7/1/2013
BURGLARY-GARAGE	1800 E RIVERSIDE AV	7/5/2013
BURGLARY-RESIDNTL	3800 E 6TH AV	6/30/2013
BURGLARY-RESIDNTL	600 S HELENA ST	7/2/2013
BURGLARY-RESIDNTL	1500 E HARTSON AV	7/6/2013
INTIMIDATION W/WPN	S HELENA ST/E SPRAGUE AV	7/2/2013
RAPE-FORCIBLE		7/3/2013
THEFT-BOAT/BOAT PARTS	4200 E SPRAGUE AV	7/2/2013
VEH-PROWL	00 E SPOKANE FALLS BL	6/30/2013
VEH-PROWL	N DIVISION ST/E MAIN AV	6/30/2013
VEH-PROWL	200 N DIVISION ST	6/30/2013
VEH-PROWL	E 1ST AV/S PINE ST	6/30/2013
VEH-PROWL	200 N DIVISION ST	6/30/2013
VEH-PROWL	200 N DIVISION ST	6/30/2013
VEH-PROWL	900 E 3RD AV	7/1/2013
VEH-PROWL	3400 E 8TH AV	7/2/2013
VEH-PROWL	100 N DIVISION ST	7/3/2013
VEH-PROWL	N GRANT ST/E SPRAGUE AV	7/3/2013
VEH-PROWL	00 E 6TH AV	7/4/2013
VEH-PROWL	E ALKI AV/N JULIA ST	7/4/2013
VEH-THEFT	N MAGNOLIA ST/E MAIN AV	6/30/2013
VEH-THEFT	200 E SPRAGUE AV	7/1/2013
VEH-THEFT	4200 E SPRAGUE AV	7/5/2013
VEH-THEFT	100 E 4TH AV	7/6/2013
VEH-THEFT AUTO PARTS	400 E 5TH AV	7/1/2013
SPC5GP		
BURGLARY-RESIDNTL	900 N PERRY ST	6/30/2013
BURGLARY-RESIDNTL	1300 N MAGNOLIA ST	7/3/2013
BURGLARY-RESIDNTL	1900 E MISSION AV	7/6/2013
VEH-THEFT	2600 E SHARP AV	7/1/2013
VEH-THEFT	N GREENE ST/E MISSION AV	7/2/2013
VEH-THEFT	1800 N GREENE ST	7/2/2013

For protection of victim privacy, the entire address on sexual assault crimes has been redacted.



SE - Southeast District (P6)

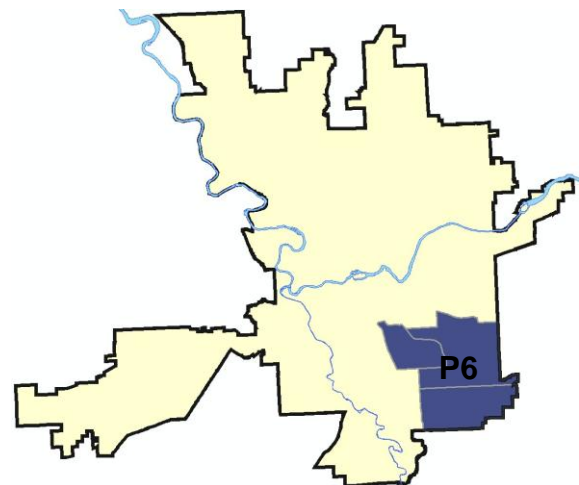
Preliminary Incident Counts

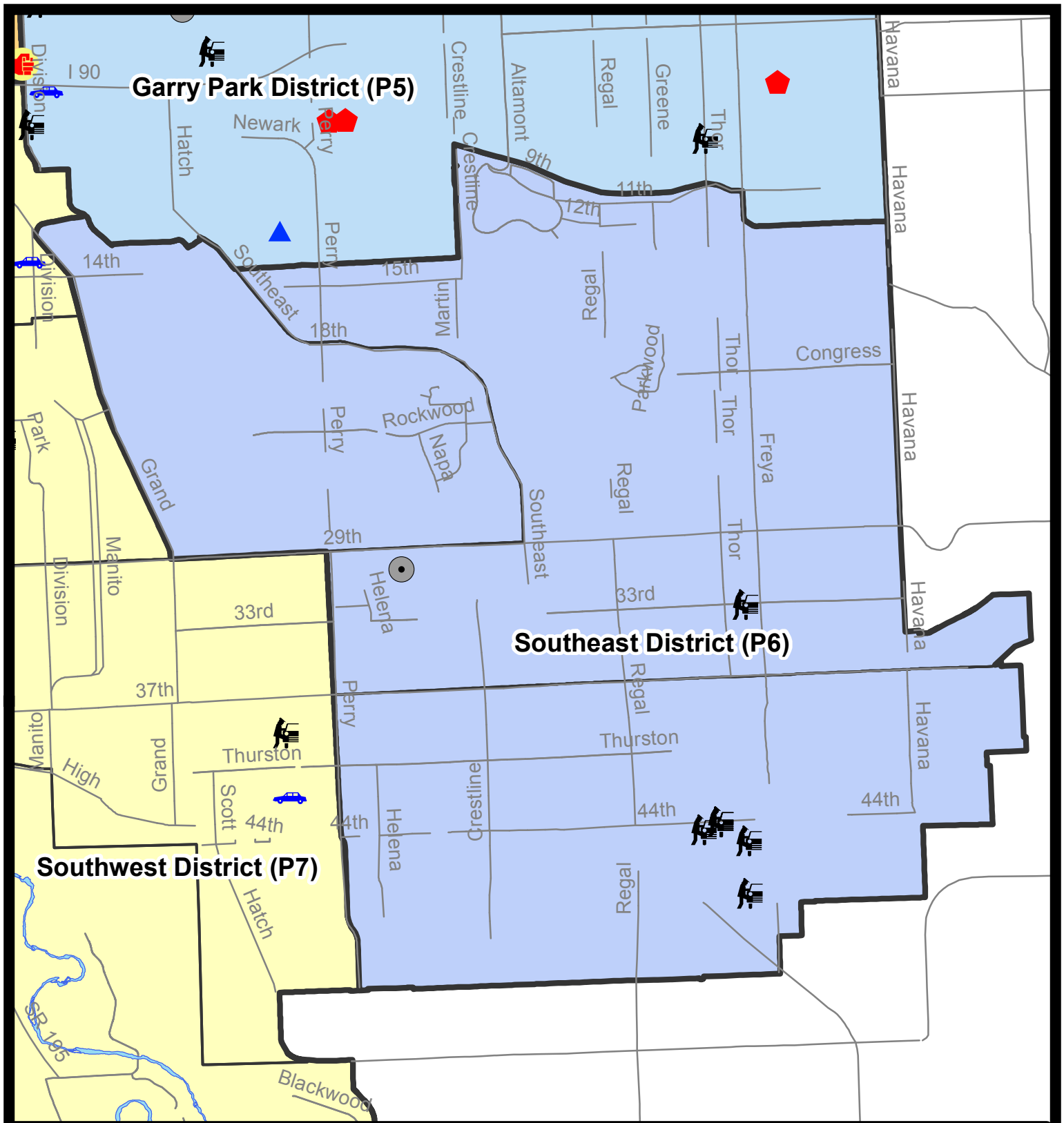
Part 1 Crime Categories	7 Day Comparison			28 Day Comparison			YTD Comparison		
	Current	Prior	Percent	Current	Prior	Percent	Current	Prior	Percent
Violent									
Criminal Homicide	0	0		0	0		0	0	
Rape	0	0		0	1		4	8	-50.00%
Robbery - Commercial	0	0		0	2		6	2	200.00%
Robbery - Person	0	1		1	2	-50.00%	5	5	0.00%
Aggravated Assault - NonDV	0	0		0	0		8	8	0.00%
Aggravated Assault - DV	0	0		1	0		7	5	40.00%
Violent Total:	0	1		2	5	-60.00%	30	28	7.14%
Property									
Burglary Residence	0	1		4	9	-55.56%	56	57	-1.75%
Burglary Garage	0	1		8	11	-27.27%	42	52	-19.23%
Burglary Commercial	1	0		3	2	50.00%	28	16	75.00%
Larceny	18	12	50.00%	64	40	60.00%	298	299	-0.33%
Vehicle Theft	0	4		12	12	0.00%	54	71	-23.94%
Arson	0	1		2	0		2	4	-50.00%
Property Total:	19	19	0.00%	93	74	25.68%	480	499	-3.81%
Preliminary Part 1 Crime Totals:	19	20	-5.00%	95	79	20.25%	510	527	-3.23%

Current 7 Day Period: 6/30/2013 - 7/6/2013 **Prior 7 Day Period:** 6/23/2013 - 6/29/2013
Current 28 Day Period: 6/9/2013 - 7/6/2013 **Prior 28 Day Period:** 5/12/2013 - 6/8/2013
Current YTD Period: 1/1/2013 - 7/6/2013 **Prior YTD Period:** 1/1/2012 - 7/6/2012

Prepared by SPD Crime Analysis Office - Monday, July 08, 2013

With the exception of criminal homicides, this chart represents preliminary counts of the original Police Incident Reports. Full statistical analysis to determine the confidence level of this data has not been performed. In general, the preliminary incident counts are less than the crimes eventually reported on the UCR Crime Report. Further, the % change columns on the preliminary incident count differ from the percentage change on the UCR crime report, sometimes significantly.





City of Spokane
Southeast District (P6)
Selected Crime Types
6/30/13-7/6/13
 Prepared By:
Crime Analysis Unit
Spokane Police Department

Legend

- UCR Events**
- Aggravated Assault
 - Arson
 - Burglary Commercial
 - Burglary Garage
 - Burglary Residential
 - Death-Homicide
 - Rape
 - Robbery Bank
 - Robbery Commercial
 - Robbery Person
 - Vehicle Prowling
 - Vehicle Theft

*Incidents Represent RMS Call Types
 Points may indicate multiple incidents*



*For Additional Information on
 Incidents pertaining to an
 Area, Trend, or Pattern
 Contact Information Analysis*

0 0.1 0.2 0.4 Miles



THIS IS NOT A LEGAL DOCUMENT:
 The information shown on this map is compiled from various sources and is subject to constant revision. Information shown on this map should not be used to determine the location of facilities in relationship to property lines, section lines, streets, etc.

Sunday - Saturday

6/30/2013 TO 7/6/2013



SE - Southeast District (P6)

Offense	Address	Reported Date
SPC6LH		
BURGLARY-COMMERCIAL	2900 S WATERFORD DR	7/3/2013
VEH-PROWL	3500 E 33RD AV	6/30/2013
VEH-THEFT PLATES/TABS	1700 E 15TH AV	7/6/2013
SPC6SG		
VEH-PROWL	3300 E 44TH AV	6/30/2013
VEH-PROWL	3300 E 44TH AV	7/1/2013
VEH-PROWL	3300 E 44TH AV	7/1/2013
VEH-PROWL	3200 E 44TH AV	7/2/2013
VEH-PROWL	4800 S THOR ST	7/3/2013
VEH-PROWL	3400 E 45TH CT	7/3/2013

For protection of victim privacy, the entire address on sexual assault crimes has been redacted.



SW - Southwest District (P7)

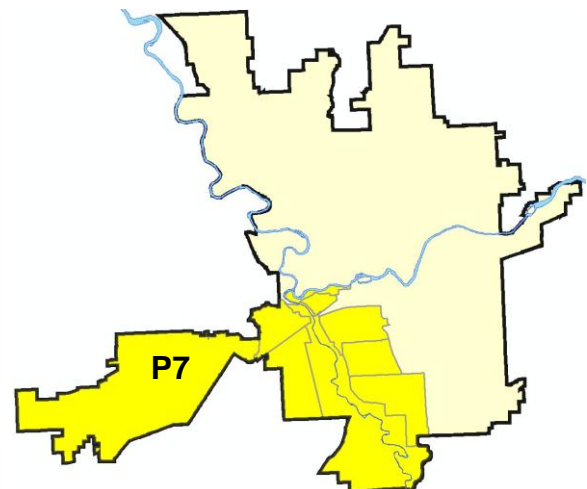
Preliminary Incident Counts

Part 1 Crime Categories	7 Day Comparison			28 Day Comparison			YTD Comparison		
	Current	Prior	Percent	Current	Prior	Percent	Current	Prior	Percent
Violent									
Criminal Homicide	0	0		0	0		0	1	
Rape	0	2		5	2	150.00%	15	15	0.00%
Robbery - Commercial	0	0		0	0		2	3	-33.33%
Robbery - Person	0	1		2	2	0.00%	19	23	-17.39%
Aggravated Assault - NonDV	1	0		1	7	-85.71%	25	30	-16.67%
Aggravated Assault - DV	0	1		3	1	200.00%	12	12	0.00%
Violent Total:	1	4	-75.00%	11	12	-8.33%	73	84	-13.10%
Property									
Burglary Residence	2	3	-33.33%	15	19	-21.05%	92	132	-30.30%
Burglary Garage	1	1	0.00%	9	16	-43.75%	73	55	32.73%
Burglary Commercial	0	1		3	3	0.00%	28	27	3.70%
Larceny	23	42	-45.24%	142	150	-5.33%	815	732	11.34%
Vehicle Theft	4	10	-60.00%	24	7	242.86%	111	101	9.90%
Arson	0	0		1	0		4	1	300.00%
Property Total:	30	57	-47.37%	194	195	-0.51%	1123	1048	7.16%
Preliminary Part 1 Crime Totals:	31	61	-49.18%	205	207	-0.97%	1196	1132	5.65%

Current 7 Day Period: 6/30/2013 - 7/6/2013 **Prior 7 Day Period:** 6/23/2013 - 6/29/2013
Current 28 Day Period: 6/9/2013 - 7/6/2013 **Prior 28 Day Period:** 5/12/2013 - 6/8/2013
Current YTD Period: 1/1/2013 - 7/6/2013 **Prior YTD Period:** 1/1/2012 - 7/6/2012

Prepared by SPD Crime Analysis Office - Monday, July 08, 2013

With the exception of criminal homicides, this chart represents preliminary counts of the original Police Incident Reports. Full statistical analysis to determine the confidence level of this data has not been performed. In general, the preliminary incident counts are less than the crimes eventually reported on the UCR Crime Report. Further, the % change columns on the preliminary incident count differ from the percentage change on the UCR crime report, sometimes significantly.



Sunday - Saturday

6/30/2013 TO 7/6/2013



SW - Southwest District (P7)

<u>Offense</u>	<u>Address</u>	<u>Reported Date</u>
<u>SPD7CH</u>		
ASSAULT-WEAPON	800 W 5TH AV	7/2/2013
BURGLARY-RESIDNTL	2000 W 9TH AV	7/5/2013
BURGLARY-RESIDNTL	1400 W 6TH AV	7/6/2013
VEH-PROWL	1400 W 7TH AV	6/30/2013
VEH-PROWL	900 S CEDAR ST	7/1/2013
VEH-PROWL	1500 W 8TH AV	7/3/2013
VEH-PROWL	W 4TH AV/S MONROE ST	7/3/2013
VEH-PROWL	1600 W 13TH AV	7/5/2013
VEH-THEFT	1300 S DIVISION ST	6/30/2013
VEH-THEFT	1000 W 6TH AV	7/2/2013
VEH-THEFT	600 S BERNARD ST	7/3/2013
<u>SPD7CS</u>		
VEH-PROWL	1100 E 39TH AV	7/2/2013
VEH-THEFT	1100 E 42ND AV	6/30/2013
VEH-THEFT AUTO PARTS	900 E 39TH AV	7/2/2013
<u>SPD7GT</u>		
VEH-PROWL	3500 W 21ST AV	6/30/2013
<u>SPD7LC</u>		
BURGLARY-GARAGE	2000 W 23RD AV	7/1/2013
VEH-PROWL	1500 S CHESTNUT ST	7/2/2013
<u>SPD7MC</u>		
VEH-PROWL	100 W 22ND AV	6/30/2013
VEH-PROWL	400 W 22ND AV	7/6/2013
<u>SPD7WH</u>		
VEH-PROWL	1000 S WESTCLIFF PL	7/2/2013

For protection of victim privacy, the entire address on sexual assault crimes has been redacted.



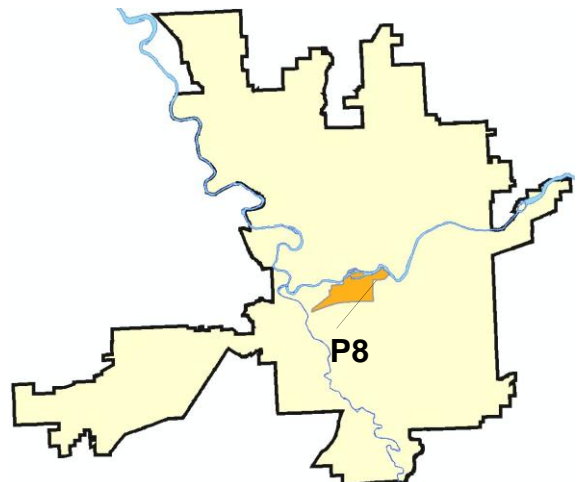
SW - Downtown District (P8)

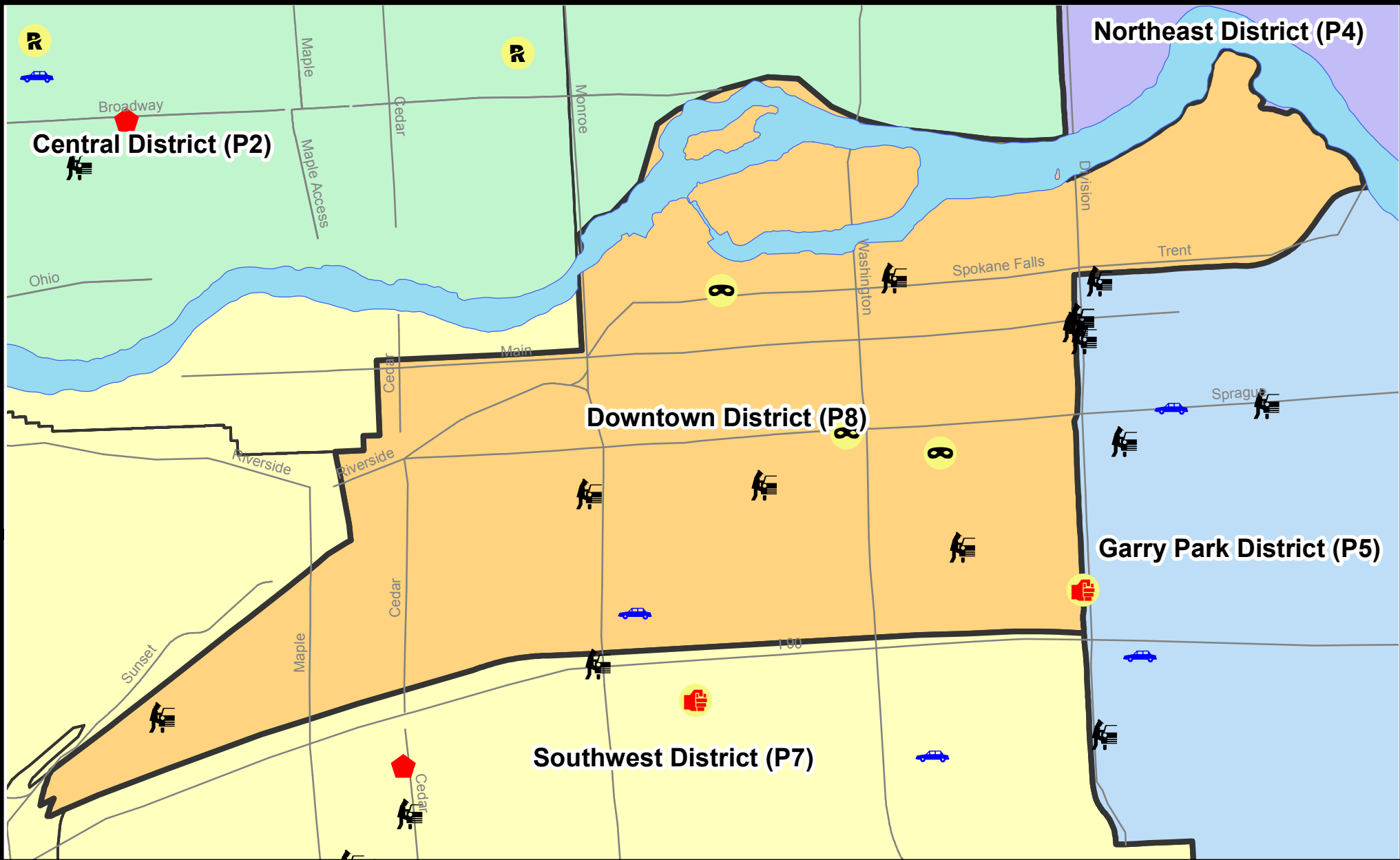
Preliminary Incident Counts

Part 1 Crime Categories	7 Day Comparison			28 Day Comparison			YTD Comparison		
	Current	Prior	Percent	Current	Prior	Percent	Current	Prior	Percent
Violent									
Criminal Homicide	0	0		0	0		0	2	
Rape	0	0		1	2	-50.00%	7	10	-30.00%
Robbery - Commercial	0	0		1	0		2	0	
Robbery - Person	3	4	-25.00%	13	5	160.00%	44	45	-2.22%
Aggravated Assault - NonDV	1	1	0.00%	5	3	66.67%	35	44	-20.45%
Aggravated Assault - DV	0	0		0	0		5	5	0.00%
Violent Total:	4	5	-20.00%	20	10	100.00%	93	106	-12.26%
Property									
Burglary Residence	0	1		2	2	0.00%	11	25	-56.00%
Burglary Garage	0	0		0	0		1	2	-50.00%
Burglary Commercial	0	1		1	9	-88.89%	27	41	-34.15%
Larceny	20	36	-44.44%	112	114	-1.75%	654	737	-11.26%
Vehicle Theft	1	4	-75.00%	10	11	-9.09%	50	43	16.28%
Arson	0	0		0	2		3	1	200.00%
Property Total:	21	42	-50.00%	125	138	-9.42%	746	849	-12.13%
Preliminary Part 1 Crime Totals:	25	47	-46.81%	145	148	-2.03%	839	955	-12.15%
Current 7 Day Period:	6/30/2013 - 7/6/2013			Prior 7 Day Period:	6/23/2013 - 6/29/2013				
Current 28 Day Period:	6/9/2013 - 7/6/2013			Prior 28 Day Period:	5/12/2013 - 6/8/2013				
Current YTD Period:	1/1/2013 - 7/6/2013			Prior YTD Period:	1/1/2012 - 7/6/2012				

Prepared by SPD Crime Analysis Office - Monday, July 08, 2013

With the exception of criminal homicides, this chart represents preliminary counts of the original Police Incident Reports. Full statistical analysis to determine the confidence level of this data has not been performed. In general, the preliminary incident counts are less than the crimes eventually reported on the UCR Crime Report. Further, the % change columns on the preliminary incident count differ from the percentage change on the UCR crime report, sometimes significantly.








City of Spokane
Downtown District (P8)
Selected
Crime Types
6/30/13 to 7/6/13

Prepared By:
 Crime Analysis Unit
 Spokane Police Department




Legend

UCR Events

-  Aggravated Assault
-  Arson

-  Burglary Commercial
-  Burglary Garage
-  Burglary Residential

-  Death-Homicide
-  Rape
-  Robbery Bank

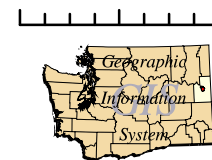
-  Robbery Commercial
-  Robbery Person
-  Vehicle Prowling

-  Vehicle Theft



For Additional Information on Incidents
 pertaining to an Area, Trend, or Pattern
 Contact Information Analysis

0 0.05 0.1 0.2 Miles



THIS IS NOT A LEGAL DOCUMENT.
 The information shown on this map is compiled
 from various sources and is subject to constant
 revision. Information shown on this map should
 not be used to determine the location of facilities
 in relationship to property lines, section lines,
 streets, etc.

Incidents Represent RMS Call Types
 Points may indicate multiple incidents

Sunday - Saturday

6/30/2013 TO 7/6/2013



SW - Downtown District (P8)

Offense	Address	Reported Date
SPD8RS		
ASSAULT-SUB BDLY HARM	W 2ND AV/S BROWNE ST	7/4/2013
ROBBERY	200 W 1ST AV	7/1/2013
ROBBERY	400 W SPRAGUE AV	7/5/2013
ROBBERY	W SPOKANE FALLS BL/N WALL ST	7/6/2013
VEH-PROWL	100 S MONROE ST	7/1/2013
VEH-PROWL	400 W SPOKANE FALLS BL	7/2/2013
VEH-PROWL	W 2ND AV/S MCCLELLAN ST	7/3/2013
VEH-PROWL	1900 W 5TH AV	7/4/2013
VEH-PROWL	100 S HOWARD ST	7/6/2013
VEH-THEFT	900 W 3RD AV	7/2/2013