



# SPOKANE POLICE DEPARTMENT

Patrick M. Dobrow  
Interim Chief of Police

## Internal Affairs Exemption Log



Number	Material Withheld	Brief Explanation of Why Material Withheld	Legal / Statutory Basis
<b>Witness Exemptions</b>			
#1a	<b><u>Name / Identity</u></b> of witness who fears for his/her safety and wishes his/her identity not be disclosed	A witness has requested the protection of his or her identity and disclosure would endanger any person's life, physical safety, or property.	RCW 42.56.240(2) (Investigative, law enforcement, and crime victims)
#1b	<b><u>Date of birth</u></b> of witness who fears for his/her safety and wishes his/her identity not be disclosed	A witness has requested the protection of his or her identity and disclosure would endanger any person's life, physical safety, or property.	RCW 42.56.240(2) (Investigative, law enforcement, and crime victims)
#1c	<b><u>Personal home, work or cell phone number</u></b> of witness who fears for his/her safety and wishes his/her identity not be disclosed	A witness has requested the protection of his or her identity and disclosure would endanger any person's life, physical safety, or property.	RCW 42.56.240(2) (Investigative, law enforcement, and crime victims)
#1d	<b><u>Residential address</u></b> of witness who fears for his/her safety and wishes his/her identity not be disclosed	A witness has requested the protection of his or her identity and disclosure would endanger any person's life, physical safety, or property.	RCW 42.56.240(2) (Investigative, law enforcement, and crime victims)
#1e	<b><u>E-mail address</u></b> of witness who fears for his/her safety and wishes his/her identity not be disclosed	A witness has requested the protection of his or her identity and disclosure would endanger any person's life, physical safety, or property.	RCW 42.56.240(2) (Investigative, law enforcement, and crime victims)
<b>Juvenile Information</b>			
#2a	Names of Juveniles who are in the Juvenile court system	Redacted to protect the personal information of a juvenile in the court system. May not be released to the public except by court order.	RCW 13.50.050 (Juvenile Courts and Juvenile Offenders) and RCW 13.50.100 (4) (a) and (b) (Keeping and Release of Records by Juvenile Justice or Care Agencies). <i>Deer v. DSHS</i> , 122 Wn.App. 84, 94 (2004)
#2b	Records relating to commission of Juvenile offenses.	Redacted to protect the personal information of a juvenile in the court system. May not be released to the	RCW 13.50.050 (Juvenile Courts and Juvenile Offenders) and RCW

		public except by court order.	13.50.100 (4) (a) and (b) (Keeping and Release of Records by Juvenile Justice or Care Agencies). <i>Deer v. DSHS</i> , 122 Wn.App. 84, 94 (2004)
#2c	Child Victim of Sexual Assault	This redaction protects information revealing the identity (name, address, location, or photograph) of child victims of sexual assault who are under age eighteen.	RCW 42.56.240(5) (Investigative, law enforcement, and crime victims)
#2d	Child victims or child witnesses	Information re a child witness / victim is protected to assure the rights under law: to not have name, address, nor photograph disclosed by any law enforcement agency w/o permission of the child or parents/guardians.	RCW 42.56.240(5) (Investigative, law enforcement, and crime victims)
<b>ACCESS Database Info</b>			
#3a	Information from WACIC/NCIC (ACCESS): <b><u>Criminal history information</u></b>	WACIC/NCIC/III - information from ACCESS restricted to law enforcement use pursuant to federal law. May not be disseminated except to criminal justice agencies; audited by the FBI and the WSP.	28 USC § 534 For criminal justice purposes only. 28 CFR 20.38 Access to FBI systems subject to cancellation for failure to comply with use provisions of part C.
#3b	Information from WACIC/NCIC (ACCESS): <b><u>License Plate Information</u></b>	WACIC/NCIC/III - information from ACCESS restricted to law enforcement use pursuant to federal law. May not be disseminated except to criminal justice agencies; audited by the FBI and the WSP.	28 USC § 534 For criminal justice purposes only. 28 CFR 20.38 Access to FBI systems subject to cancellation for failure to comply with use provisions of part C.
#3c	Information from WACIC/NCIC (ACCESS): <b><u>Vehicle Registered owner information</u></b>	WACIC/NCIC/III - information from ACCESS restricted to law enforcement use pursuant to federal law. May not be disseminated except to criminal justice agencies; audited by the FBI and the WSP.	28 USC § 534 For criminal justice purposes only. 28 CFR 20.38 Access to FBI systems subject to cancellation for failure to comply with use provisions of part C.
#3d	Information from WACIC/NCIC (ACCESS): <b><u>Wanted persons information</u></b>	WACIC/NCIC/III - information from ACCESS restricted to law enforcement use pursuant to federal law. May not be disseminated except to criminal justice agencies; audited by the FBI and the WSP.	28 USC § 534 For criminal justice purposes only. 28 CFR 20.38 Access to FBI systems subject to cancellation for failure to comply with use provisions of part C.
#3e	Information from WACIC/NCIC (ACCESS): <b><u>Officer safety information</u></b>	WACIC/NCIC/III - information from ACCESS restricted to law enforcement use pursuant to federal law. May not be disseminated except to criminal justice agencies; audited by the FBI and the WSP.	28 USC § 534 For criminal justice purposes only. 28 CFR 20.38 Access to FBI systems subject to cancellation for failure to comply with use provisions of part C.
#3f	Information from	WACIC/NCIC/III - information from	28 USC § 534 For criminal

	WACIC/NCIC (ACCESS): <b><u>Gun information</u></b>	ACCESS restricted to law enforcement use pursuant to federal law. May not be disseminated except to criminal justice agencies; audited by the FBI and the WSP.	justice purposes only. 28 CFR 20.38 Access to FBI systems subject to cancellation for failure to comply with use provisions of part C.
#3g	Information from WACIC/NCIC (ACCESS): <b><u>DOL Information</u></b>	WACIC/NCIC/III - information from ACCESS restricted to law enforcement use pursuant to federal law. May not be disseminated except to criminal justice agencies; audited by the FBI and the WSP.	28 USC § 534 For criminal justice purposes only. 28 CFR 20.38 Access to FBI systems subject to cancellation for failure to comply with use provisions of part C.
#3h	Information from WACIC/NCIC (ACCESS): <b><u>Stolen Vehicle Information</u></b>	WACIC/NCIC/III - information from ACCESS restricted to law enforcement use pursuant to federal law. May not be disseminated except to criminal justice agencies; audited by the FBI and the WSP.	28 USC § 534 For criminal justice purposes only. 28 CFR 20.38 Access to FBI systems subject to cancellation for failure to comply with use provisions of part C.
#3i	Information from WACIC/NCIC (ACCESS): <b><u>Missing Persons Information</u></b>	WACIC/NCIC/III - information from ACCESS restricted to law enforcement use pursuant to federal law. May not be disseminated except to criminal justice agencies; audited by the FBI and the WSP.	28 USC § 534 For criminal justice purposes only. 28 CFR 20.38 Access to FBI systems subject to cancellation for failure to comply with use provisions of part C.
#3j	Information from WACIC/NCIC (ACCESS): <b><u>Runaways or endangered persons</u></b>	WACIC/NCIC/III - information from ACCESS restricted to law enforcement use pursuant to federal law. May not be disseminated except to criminal justice agencies; audited by the FBI and the WSP.	28 USC § 534 For criminal justice purposes only. 28 CFR 20.38 Access to FBI systems subject to cancellation for failure to comply with use provisions of part C.
#3k	WACIC/NCIC (ACCESS): <b><u>DOC Information</u></b>	WACIC/NCIC/III - information from ACCESS restricted to law enforcement use pursuant to federal law. May not be disseminated except to criminal justice agencies; audited by the FBI and the WSP.	28 USC § 534 For criminal justice purposes only. 28 CFR 20.38 Access to FBI systems subject to cancellation for failure to comply with use provisions of part C.
#3L	WACIC/NCIC (ACCESS): <b><u>Stolen Property</u></b>	WACIC/NCIC/III - information from ACCESS restricted to law enforcement use pursuant to federal law. May not be disseminated except to criminal justice agencies; audited by the FBI and the WSP.	28 USC § 534 For criminal justice purposes only. 28 CFR 20.38 Access to FBI systems subject to cancellation for failure to comply with use provisions of part C.
#3m	WACIC/NCIC (ACCESS): <b><u>Court Orders</u></b>	WACIC/NCIC/III - information from ACCESS restricted to law enforcement use pursuant to federal law. May not be disseminated except to criminal justice agencies; audited by the FBI and the WSP.	28 USC § 534 For criminal justice purposes only. 28 CFR 20.38 Access to FBI systems subject to cancellation for failure to comply with use provisions of part C.
<b>Personal Identifiers and Financial</b>			

<b>Info</b>			
#4a	Social Security Number	This information constitutes personal identifying information unique to the holder and which, if obtained by the public could be abused or lead to identity theft.	RCW 42.56.050 (Invasion of privacy), RCW 42.56.230 (Personal information), 42.56.250(3)(8) (Employment and licensing), 42.56.210(1) (Certain personal and other records exempt), 42 USC § 405(c)(2)(viii)(I) (Limits on Use and Disclosure of Social Security Numbers)
#4b	Driver's License or Identocard	This information constitutes personal identifying information unique to the holder and which, if obtained by the public could be abused or lead to identity theft.	18 USC § 2721 (Prohibition On Release And Use Of Certain Personal Information From State Motor Vehicle Records); RCW 42.56.050 (Invasion of privacy), RCW 42.56.230 (Personal information), 42.56.250 (Employment and licensing), 42.56.210(1) (Certain personal and other records exempt)
#4c	Credit/Debit Card Numbers	Could be subject to identity theft. Disclosure has no legitimate public value and violates the individual's right to privacy.	RCW 42.56.230(5) (Personal Information), RCW 42.56.060 (Invasion of privacy)
#4d	Electronic Check/Check Numbers	Could be subject to identity theft. Disclosure has no legitimate public value and violates the individual's right to privacy.	RCW 42.56.230(5) (Personal Information), RCW 42.56.060 (Invasion of privacy)
#4e	Card Expiration Dates	Could be subject to identity theft. Disclosure has no legitimate public value and violates the individual's right to privacy.	RCW 42.56.230(5) (Personal Information), RCW 42.56.060 (Invasion of privacy)
#4f	Bank Account Number	Could be subject to identity theft. Disclosure has no legitimate public value and violates the individual's right to privacy.	RCW 42.56.230(5) (Personal Information), RCW 42.56.060 (Invasion of privacy)
#4g	Financial Institution Account Number	Could be subject to identity theft. Disclosure has no legitimate public value and violates the individual's right to privacy.	RCW 42.56.230(5) (Personal Information), RCW 42.56.060 (Invasion of privacy)
<b>Employees Files</b>			
#5a	<b>Photos</b> of Spokane Police Department or other criminal justice employees	Photographs in the personnel files of employees and workers of criminal justice agencies as defined in RCW 10.97.030 are protected from disclosure for their safety and privacy.	RCW 42.56.250(8) (Employment and licensing)
#5b	<b>Birthdates</b> of criminal justice employees	Birthdates in the personnel files of employees and workers of criminal	RCW 42.56.250(8) (Employment and

		justice agencies as defined in RCW 10.97.030 are protected from disclosure for their safety and privacy.	licensing)
#5c	Personal Information in employee files	Personal information in files maintained for employees, appointees, or elected officials of any public agency is protected to the extent that disclosure would violate their right to privacy.	RCW 42.56.230(3) (Personal information), RCW 42.56.250(3) (Employment and licensing)
#5d	Employee training files	Test questions, scoring keys, and other examination data used to administer a license, employment, or academic examination	RCW 42.56.250(1).
<b>Criminal History</b>			
#6a	Criminal history <u>not</u> from ACCESS- Non-Conviction Data	Criminal history which has not led to a conviction or other adverse disposition is protected by state law and only released to Criminal Justice Agencies for law enforcement purposes.	RCW 10.97 (Criminal Procedure)
<b>Officer Safety or Intelligence</b>			
#7a	Intelligence, sensitive security, or tactical information	Record includes sensitive intelligence, security or tactical information the non-disclosure of which is essential to effective law enforcement.	RCW 42.56.240(1) (Investigative, law enforcement, and crime victims)
#7b	Undercover Officer identification	Contains information which could reveal the identity of an undercover officer, who undertakes ongoing dangerous / confidential undertakings to effect law enforcement purposes. Protected to preserve the life and personal safety of officer and family.	RCW 42.56.240(1) Specific intelligence information the nondisclosure of which is essential to effective law enforcement.
#7c	ID Records revealing covert law enforcement activity	Any record pertaining to a vehicle license plate, driver's license, or identicard revealing the identity of an individual performing undercover law enforcement, confidential public health work, public assistance fraud, or child support investigative activity.	RCW 42.56.230(7)(c) (Personal Information)
#7d	Law Enforcement Information Sheet	Contains confidential data used for law enforcement purposes. Disclosure has no legitimate value to the public and can endanger an individual's safety. Contains specific intelligence information the nondisclosure of which is essential to effective law enforcement or for the protection of any person's right to privacy.	RCW 42.56.240(1) (Investigative, law enforcement, and crime victims)
#7e	Confidential Informant information	Contains identifying information which could reveal the identity of a confidential informant. Considered intelligence information, used in a	RCW 42.56.240(1) (Investigative, law enforcement, and crime victims).

		confidential manner for law enforcement purposes, protected to preserve the life and personal safety of the informant and family. Specific intelligence information compiled by law enforcement, the nondisclosure of which is essential to effective law enforcement or for the protection of any person's right to privacy.	Ashley v. Public Disclosure <i>Comm'n</i> , 16 Wn.App. 830, 836 (1977).
<b>Photos</b>			
#8a	Photos showing a deceased person	Disclosure would violate a person's right to privacy, and be highly offensive to a reasonable person.	RCW 42.56.050 (Invasion of privacy) RCW 42.56.230 (Personal information), 42.56.250 (Employment and licensing), 42.56.210(1) (Certain personal and other records exempt)
#8b	Photos showing highly sensitive material	Disclosure would violate a person's right to privacy, and be highly offensive to a reasonable person.	RCW 42.56.050 (Invasion of privacy) RCW 42.56.230 (Personal information), 42.56.250 (Employment and licensing), 42.56.210(1) (Certain personal and other records exempt)
#8c	Photo Montages	Disclosure would violate a person's right to privacy, and be highly offensive to a reasonable person.	RCW 42.56.050 (Invasion of privacy) RCW 42.56.230 (Personal information), 42.56.250 (Employment and licensing), 42.56.210(1) (Certain personal and other records exempt)
<b>Protected by Law</b>			
#9	Medical Records	Medical records consist of confidential and privileged information highly personal and restricted. The disclosure of medical records is regulated by state and federal law and not public information. Right to Privacy: Disclosure would be highly offensive to a reasonable person.	RCW 42.56.360 (Health care), 70.02.005 (Findings) and HIPPA (45 CFR 164.502). RCW 42.56.050 (Invasion of privacy) RCW 42.56.230 (Personal information), 42.56.250 (Employment and licensing), 42.56.210(1) (Certain personal and other records exempt)
#10a	Jail records	This redaction contains the records of a person confined in jail and is being protected pursuant to state law, as this information is only available to criminal justice agencies as defined in RCW 43.43.705.	RCW 70.48.100 (Jail register)
#10b	Jail booking photos	This redaction contains the records of a person confined in jail and is being protected pursuant to state law, as	RCW 70.48.100 (Jail register)

		this information is only available to criminal justice agencies as defined in RCW 43.43.705.	
#11	Autopsies, postmortems	Reports and records of autopsies or postmortems are confidential and exempt from public disclosure, but certain officials with authority to examine and obtain copies of such reports may access.	RCW 68.50.105 (Autopsies, postmortems – Reports and records confidential)
#12	Confidential Attorney Client Communications	This redaction protects confidential communications between an attorney and his/her client.	RCW 5.60.060(2)(a) (Privileged communications) <i>Hangartner v. Seattle</i> , 151 Wn.2d 439 (2004).
#13a	<b><u>Name/Identity</u></b> of accused police officers	This redaction protects names/identities of accused officers in Internal Affairs Investigations and Inquiries, if the findings are not Sustained.	<i>Bainbridge Island Police Guild v. City of Puyallup</i> , 172 Wash.2d 398 (2011)
#13b	<b><u>Date of birth</u></b> of accused police officers	This redaction protects the identities of accused officers in Internal Affairs Investigations and Inquiries, if the findings are not Sustained.	<i>Bainbridge Island Police Guild v. City of Puyallup</i> , 172 Wash.2d 398 (2011)
#13c	<b><u>Personal work, home, or cell phone number</u></b> of accused police officers	This redaction protects the identities of accused officers in Internal Affairs Investigations and Inquiries, if the findings are not Sustained.	<i>Bainbridge Island Police Guild v. City of Puyallup</i> , 172 Wash.2d 398 (2011)
#13d	<b><u>Residential address</u></b> of accused police officers	This redaction protects the identities of accused officers in Internal Affairs Investigations and Inquiries, if the findings are not Sustained.	<i>Bainbridge Island Police Guild v. City of Puyallup</i> , 172 Wash.2d 398 (2011)
#13e	<b><u>E-mail address</u></b> of accused police officers	This redaction protects the identities of accused officers in Internal Affairs Investigations and Inquiries, if the findings are not Sustained.	<i>Bainbridge Island Police Guild v. City of Puyallup</i> , 172 Wash.2d 398 (2011)
#14	Information concerning Mental Health Services	This redaction contains confidential information concerning services to either voluntary or involuntary recipients of mental health services. Such information, if disclosed, would invade an individual's privacy and possibly cause unintended consequences for that individual.	RCW 71.05.390 (Confidential information and records)



## Spokane Police Department Use Of Force Report

- [Print](#) this incident.

**Incident Entered By:** Sergeant Charles Reynolds

### Incident Details

---

<b>Date Received</b>	<b>Date of Occurrence</b>	<b>Time of Occurrence</b>
1/11/2016	12/31/2015	04:04
<b>Record ID #</b>	<b>Incident No</b>	<b>IA No</b>
9145	15-458202	F15-122
<b>Date/Time Entered</b>		
1/11/2016 16:38		

### Incident Summary

---

Ofc. Hamilton used his K9 "Leo" to apply force. He was tracking the suspect of a residential burglary that fled in a vehicle and then on foot. The suspect is a ROP with multiple convictions for burglary.

In compliance with policy per Assistant Chief Meidl 01/27/16.

### Incident Location

---

- 7617 County Holmes BLVD, Direction: N, Spokane, WA 99208 - : Nevawood

### Use of Force Specific Information

---

<b>Reason for Use of Force</b>	<b>Service Being Rendered</b>	
Fleeing (Felony)	Call For Service	
<b>Weather Condition</b>	<b>Lighting Condition</b>	<b>Distance to Citizen</b>
Snow	Dark	d-12-21 feet
<b>Citizen Injured</b>	<b>Citizen Taken to Hospital</b>	<b>Citizen Arrested</b>
Yes	Yes	Yes
<b>More than 1 Citizen Involved</b>		
No		
<b>Citizen's Build</b>	<b>Citizen's Height</b>	
Large	5'7" to 5'9"	
<b>Officer Assessment of Citizen Condition During Incident</b>		
None Detected		
<b>Officer(s) Injured</b>	<b>Officer(s) Taken to Hospital</b>	
No	No	

### Reporting/Involved Citizen Information

---

**Jason W Gilmore**



DOB: 5/3/1969 Race: White Gender: Male

**Address**

- 1112 Hamilton, Direction: N, Spokane, WA 99207

**Phone**

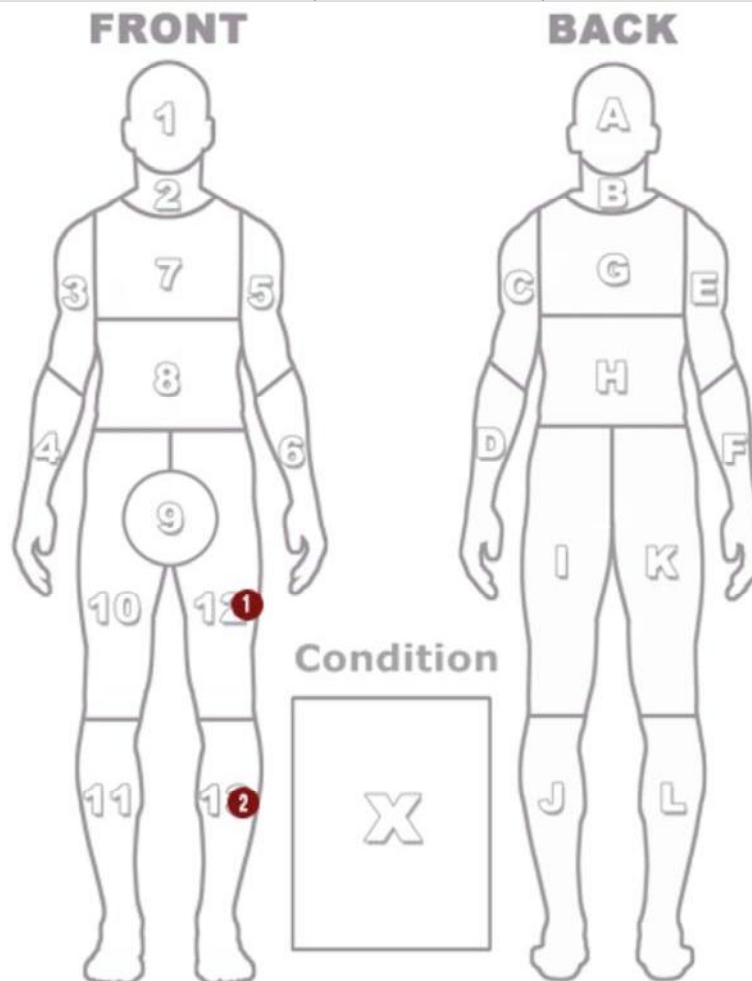
- (509) 238-4404

**Types of Resistance Citizen Used Against Officer(s)**

- Active Resistance

**Injuries sustained by this citizen**

Injury	Regions	Injury Locations
d-Injury Requiring ER	12, 13	1, 2

**Charges against this citizen**

- Felony - Property Crime

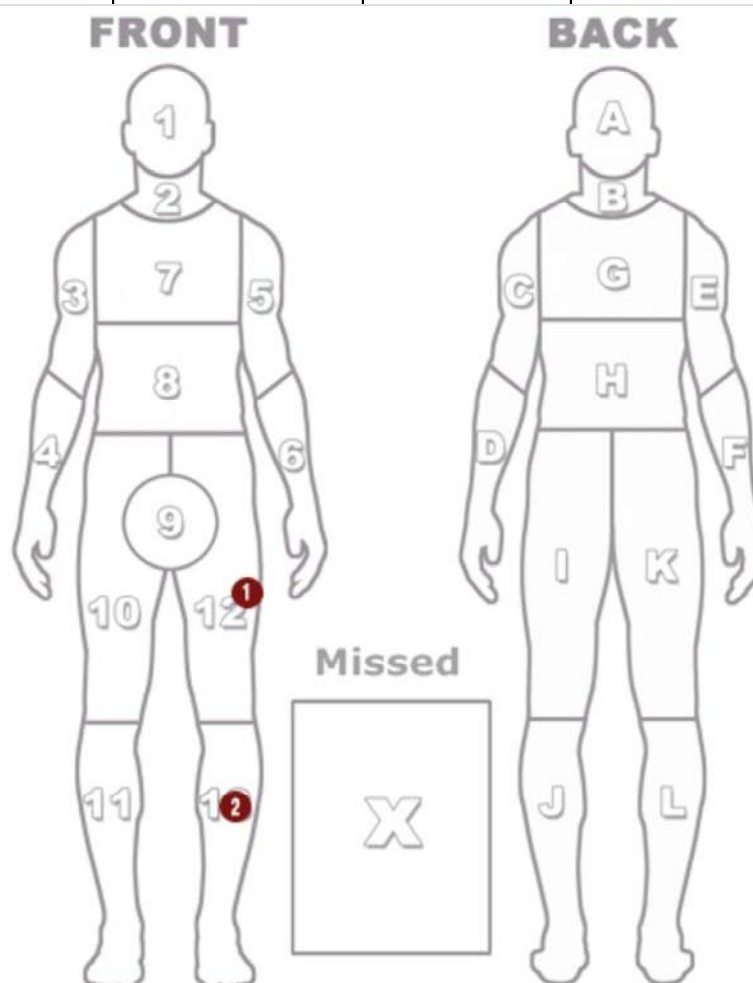
**Involved Officers**

Officer Craig Hamilton - Payroll Number: #5C

**Force used by this officer against the citizen**

- K9 Application - Was force effective: Yes

Force Used	Effective?	Regions	Points of contact
K9 Application	Yes	12, 13	1, 2



#### Injuries sustained by this officer

Injury	Regions	Injury Locations
No injuries noted or visible		

## Officer Witnesses

Officer Samuel Chimienti - Payroll Number: #5c

## Attachments

Date Attached	Attachment Description	Attachment Type
1/12/2016	CAD	pdf
1/12/2016	Kanine Deployment	pdf
1/12/2016	Kanine UOF	pdf
1/12/2016	IA additional	doc
1/12/2016	photo logs	pdf
1/12/2016	Reports	PDF
1/12/2016	Reports cont	pdf

1/13/2016	pic	PNG
1/13/2016	pic	PNG
1/13/2016	pic	PNG
1/13/2016	pic	PNG
1/13/2016	pic	PNG
1/13/2016	pic	PNG
1/20/2016	Lt. Cowles' IA Summary	doc

## Chain of Command History

Sent Dt	From	To	CC	Approved
1/12/2016	Sergeant Charles Reynolds	Internal Affairs	Lieutenant Matthew Cowles	<input checked="" type="checkbox"/>
<b>Sender's Instructions:</b> For your review.				
<b>Recipient's Comments/Response:</b> [Forwarded by Sergeant David Staben]				
1/13/2016	Sergeant David Staben	Lieutenant Matthew Cowles	(none)	<input checked="" type="checkbox"/>
<b>Sender's Instructions:</b> K9 UOF review				
<b>Recipient's Comments/Response:</b> In review of the attached documents relating to the use of force (K-9 Contact) by Officer Hamilton: This use of force is within Policy M. Cowles				
1/20/2016	Lieutenant Matthew Cowles	Captain Keith Cummings	(none)	<input checked="" type="checkbox"/>
<b>Sender's Instructions:</b> Captain, Attached are documents relating to a use of force (K-9 Contact) by Officer Hamilton for your review. Please let me know if you have any questions. Very Respectfully, Matt				
<b>Recipient's Comments/Response:</b> The use of force was within policy. Also, Lt Cowles has addressed another concern here regarding the proper use of body cameras.				
1/26/2016	Captain Keith Cummings	Asst Chief Craig Meidl	(none)	<input checked="" type="checkbox"/>
<b>Sender's Instructions:</b> For your review				
<b>Recipient's Comments/Response:</b> Use of force within policy.				

### Entering Officer Signature Line

Sergeant Charles Reynolds

### Chain of Command Signature Lines

Sergeant David Staben

Lieutenant Matthew Cowles

Captain Keith Cummings

Asst Chief Craig Meidl





Spokane Police Department  
Internal Investigation



CONFIDENTIAL

I.A. #:  
Additional

Report #15-458202

After reading the attached documentation and debriefing Ofc. Hamilton I find that Ofc. Hamilton's deployment of K-9 "Leo" as a searching and apprehension tool was reasonable, within State and Federal Law, within Department Policy and met Department expectations.

Ofc. Hamilton responded to assist the PACT unit in locating 2 burglary suspects that had also eluded Sgt. Eckersley in a vehicle. After a 2.4 mile track Ofc. Hamilton located 1 of the suspects, Jason Gilmore. It was unlikely that either suspect would have been located or identified without the use of the K-9. Gilmore is a ROP and Sgt. Eckersley had PC for Residential Burglary and Eluding. Gilmore also had meth in his pocket when he was searched.

Gilmore's injuries were fairly minor. They included rake marks on his upper left thigh and scrapes to his lower left leg.

After being cleared by the hospital Gilmore was booked for the 3 charges.

There were 3 officers on the track. Ofc. Chimienti's camera footage began shortly after the K-9 contact. Ofc. Russo's body camera was lost during the track through the snow and thick brush. Ofc. Hamilton did not have his turned on. There was no footage of the contact.

Sgt. CJ Reynolds #558



Spokane Police Department  
Internal Investigation



CONFIDENTIAL

I.A. #:  
Additional

Inc #15-458202

Type: Use of Force – K-9 Contact

Comments.

This review is being completed on 01/20/16. I have noticed a trend that K-9 Officers are not activating their cameras on calls that they are responding to with their dogs. Because of this, I have directed Sgt. Reynolds to provide very clear and precise expectations about their following current policy (practice) in regards to their activating their cameras on calls for service. It is the expectation that unless some exigency makes activation impractical that their own cameras are in use during calls they are responding to.

Sgt. Reynolds will document this training in his Sergeant's Log and ensure that all handlers receive the expectations.

---

In regards to this specific use of force.

Ofc. Hamilton had responded to assist with the investigation of an interrupted Burglary at the location. Hamilton reasonably believed that the male involved (Gilmore) had committed a felony (Residential Burglary).

-The subject's resistance (Active physical resistance- fleeing from officers into harsh environmental conditions) made the use of the k-9 necessary to overcome his attempt to avoid capture.

Conclusion:

-Sgt. Reynolds is directed to provide K-9 Handlers with this Unit's expectations reference the use of the body cameras.

-This use of force is within Policy.

### **703.1.2 ACTIVATION OF THE BODY CAMERA**

Patrol officers shall activate the body camera at the outset of each contact that is associated with an incident number, whether or not the contact documents a significant incident, forms part of a criminal investigation or has any perceived evidentiary value to the officer. Unless an officer holds a legitimate belief that activating the body camera would be unsafe given the facts and circumstances, the body camera shall be activated. If a safety issue has prevented activation of the body camera, the officer shall document the details in an incident report and report it to the shift supervisor. At no time should officers jeopardize their safety in order to activate a body camera. It is understood that rapidly evolving and complicated situations may delay camera activation due to incident priority. Officers will document this situation in their incident report. During the ASP no discipline will be administered for not activating the camera. Additionally, the City will not utilize videos from the cameras during the Academic Study Phase for disciplinary purposes until bargaining has been completed.

M. Cowles  
01/20/16



# Spokane Police Department

## K9 Use of Force Report

### General Use of Force Information

Case #	15-458202	Report Type	Apprehension
Location	7617 N. Country Homes Blvd.	Handler	Craig Hamilton
Date Occurred	12/31/2015	K-9	Leonidas
Date of Report	1/4/2016 2:51:00 AM	Imm. Supervisor	Sgt. Reynolds
Reviewed By			
Review Date			

### Subject Information

Subject's Name **Gilmore, Jason W**

DOB **5/3/1964** Age **51**

SSN

Gender **M**

Address

City Zip Code

State

Phone #

### Medical Information

Visible Injuries present? **Yes** Subject refuse treatment? **No**

Treatment Required? **Yes** Exam/ Treatment Location **Deaconess Hospital**

Examined by Doctor? **Yes** Examining Doctor

Explanation of Treatment **Injuries were treated by medical staff.**

Time of Exam **6:00 AM**

### K-9 Specific Information

Verbal warning given prior to engagement? **Yes** Number of bites or engagements **2**

Subjects actions leading to the Use of Force **He attempted to elude the police after being interrupted committing a residential burglary. He then got his vehicle stuck in the snow and fled on foot. He eventually tried hiding under a tree.**

Reason no Verbal warning given?

Off leash apprehension made? **No**



On leash contact made? **Yes**

K-9 obeyed handler's commands? **Yes**

K-9 Assaulted? **No**

K-9 Injured? **No**

List K-9's Injuries

K-9 Treatment costs

Examining Veterinarian

## Report Narrative

On 12-31-15 at about 0306 hours, I heard Sgt. Eckersley check out with a suspicious vehicle that had backed up to a house at 5-Mile and Jillian Rd. Before he made contact, the vehicle took off on him with a male driver and what he advised was a female passenger. The vehicle was lost in the 5-Mile residential neighborhood.

Several officers responded to the area in an attempt to block any possible escape routes the suspects could take to get off of the 5-Mile prairie.

Sgt. Eckersley advised it looked like they had been burglarizing the residence. He said the garage had been entered and they had property stacked.

After about 20 minutes of officers checking the area, the suspect vehicle was located stuck in a snow bank at Austin and Cascade. However, the vehicle was abandoned.

Sgt. Eckersley described the suspect driver as a "bigger" white male wearing a multi-colored puffy jacket.

I responded to the location of the suspect vehicle with K9 Leonidas (Leo). We are a WAC certified police patrol dog team and have been for over 7 years. We are also accredited with the Washington State Police Canine Association (WSPCA), for which I am also a Master Trainer.

I was driving my fully marked "Spokane Police K9" SUV. I was wearing my training uniform but was clearly marked with "POLICE" markings on the front and back of my ballistic vest along with a cloth SPD badge affixed to the left front. Leo was wearing a harness with "POLICE" marked along both shoulders and a Spokane Police patch affixed to his left side. I also had 3 other uniformed officers running with me at the time. We were clearly identifiable as police.

There were fresh shoe prints in the deep snow that the vehicle was stuck in. Two sets left the vehicle; one set from the driver's door and the other from the front passenger door. The both were heading E/B to Austin Rd, where they disappeared in the snow covered road. I couldn't tell which way they went from there.

I decided to track for the suspects with K9 Leo for the following reasons:

### THREAT:

Both of these suspects posed an immediate threat to the nearby Spokane City residents, which most were sleeping this time of night. This was a middle-class neighborhood, which was a target rich environment for the suspects. With the residents sleeping, most were left vulnerable to the suspects if they chose to break into another home, especially if occupied. They had just fled from a residence they had been burglarizing and likely would victimize additional residents if given an opportunity. It was unknown if they were armed with any weapons. Their identity was also unknown and likely would have gone unknown if not for the use of the K9. The terrain was also extremely hazardous. The ground was covered in deep slick snow and at times the

area was wooded, there were cliffs to deal with, and it was extremely dark. The use of a flashlight was needed but that gave the searching officers a disadvantage and gave away our locations. In addition to the wooded and thick brushy areas on 5-Mile, there were also numerous yards and fences to deal with, which all provided countless places to hide and set up ambushes for searching officers. It was much safer for everyone involved (including the suspects) to use the K9 to locate the suspects.

#### CRIME:

There was probable cause to arrest both the driver and the passenger for the felony crime of residential burglary. In addition, there was probable cause to arrest the driver for the violent felony crime of eluding.

#### RESISTANCE:

The suspects were actively resisting by fleeing on foot after eluding the police in a vehicle.

I yelled a loud K9 announcement and cast Leo at the driver's door of the suspect vehicle. We worked our way out to Austin then S/B for about one yard. We went through the driveway and around the cars and a shed in the back of the property. Leo was on an excellent track and working hard. At the back of the property, the snow had not been disturbed other than two fresh sets of tracks. These tracks led through several backyards, up a hill and through a 5-Mile neighborhood. Leo was working scent very well and we were able to confirm we were on by the prints in the deep snow. Eventually we made our way through some yards, fences, and onto Ash Ln. We continued E/B through more yards and crossed at 7803 N. Maple St. We continued to a yard at Panorama Dr., which overlooked the drop-off that went down to Walnut. We worked along the rim of the "cliff" and behind the houses but eventually went down. Leo was still actively working the scent from the suspects. We were also able to confirm we were on every once in awhile by both sets of prints. We dropped straight down the cliff and slid through the slick deep snow and heavy/thick brush. It was extremely challenging to stay upright, let alone see very far in front of us. We made it to the back yard of a house at about 7500 N. Walnut. We could see where they had been walking around the house then crossed Walnut again and continued down towards Cedar.

Leo was actually tracking and the prints were merely confirming at this point. I noticed one set of tracks for sure but didn't see both cross Walnut. We worked down to Cedar, crossed the road, and continued down through the extremely thick brush. I fell several times and was covered in freezing snow, but had the advantage of Leo at the end of my 15' line and he was leading the way. The officers running with me were also fighting to keep upright and a handle on their gear (Ofc. Russo had lost his body camera and flash light at some point of the track). I yelled additional K9 announcements in the thick brush along the way, in hopes they would just surrender but they never did.

We were now working through the wooded area towards Country Homes Blvd. We had repositioned perimeter cars several times in an attempt to get the perimeter out in front of the fleeing suspects, even though they had at least a 20 minute lead on us. About 200 yards up from Country Homes Blvd, Leo located the first suspect hiding under a tree and along the fence line at 7617 N. Country Homes. The area was dark and I had to use my flash light to illuminate the suspect after he began screaming. I saw Leo had control of his left lower leg and I yelled for the suspect to show his hands. He was screaming and I saw his hands were empty so we all moved in. I took control of Leo and ordered him to release, which he immediately did. Ofc. Chimienti took the suspect into custody without further incident. The suspect was passed off to a nearby patrol officer, who then transported the suspect to Deaconess hospital so his minor injuries could be treated.

The suspect was identified as Jason W. Gilmore.

Even though we had what I believed was the driver in custody, we still had the other suspect outstanding. I asked the perimeter units to make additional K9 announcements over their PA

systems, in hopes the other suspect would give up with the first one captured. However, numerous announcements were made and there was no response. I didn't believe the second suspect was a female because it would have been unusual for a female to hide further in the extreme dark cold woods if she were close by and the announcements were made. We checked the lower part of the hill with no luck so we worked back up through the brush and snow to Cedar where we dropped in. We then went up to the yard on Walnut where we last saw two sets of tracks. Another officer noticed there was another fresh set of prints going down from Walnut but then they came back up. We continued working these fresh prints, which led us through countless back yards and wooded areas. It was obvious the suspect was traveling in such a way that any police officers would not be able to see them from the roads as the area was being checked and the perimeter moving. The tracks went up a cliff that looked nearly impossible to climb but Leo and I did anyway and found the suspect's making his way towards the high-end homes along Panorama Dr. The suspect skirted the rim of the cliff and worked his way back to Austin. He crossed the road and kept his movements impossible to see from the roads as he stayed in the wooded/natural area between Austin and Quamish. It looked like he was trying to work his way back to the vehicle they abandoned. However, there were police all over the area so he obviously was trying to stay out of sight and there were police at his vehicle.

I continued to follow the fresh undisturbed tracks in the snow until I was relieved by Ofc. Buchmann and K9 Talon.

Leo and I were extremely exhausted, cold, and wet but we continued to push on. We checked the area as Ofc. Buchmann tracked. As they worked further W/B towards Indian Trail, I went to Deaconess to speak with the first suspect, Gilmore.

At the hospital, I turned on my body worn camera. Ofc. Guzzo told me he had advised Gilmore of his Constitutional Rights. Gilmore wouldn't tell me much but when I asked where and why he was running from the police, he told me he saw the police in the area and needed some fresh air. He didn't admit to anything else other than using meth earlier in the night.

Gilmore's injuries appeared to be very minor. He had some raking on the outer part of his left thigh and some scrapes on the inner and outer part of his lower left leg.

Cpl. Schaal took photos of the injuries.

Gilmore was later transported to the SCSO jail. He was booked for residential burglary, eluding, and a DOC warrant.

Gilmore was a Repeat Offender and has a lengthy criminal history. He has a history of burglaries, possession of stolen property, possession of drugs, stealing cars, forgery, etc.

Eventually, the second suspect was tracked down and located near Lyons and Greenwood. He turned out to be the owner of the abandoned suspect vehicle. He was also booked into the SCSO jail for residential burglary. He was identified as Steve G. Kittelson.

See the other reports for additional information.

TIME: about 15 seconds  
DISTANCE: 15'

I CERTIFY (OR DECLARE) UNDER PENALTY OF PERJURY UNDER THE LAWS OF THE STATE OF WASHINGTON THAT THE FOREGOING IS TRUE AND CORRECT.

Ofc. Craig Hamilton 713  
K-14

Handler's Signature (X)

---

# Spokane Police Department

Ref. # U-CR151231360

## K-9 DEPLOYMENT REPORT

<b>GENERAL</b>	Date/Time Reported	Date/Time Arrived	Date/Time Cleared	Agency #
	12/31/2015 3:06:00 AM	12/31/2015 3:06:00 AM	12/31/2015 8:00:00 AM	15-458202
	Session Activity Type		Handler	K-9
	<b>Burglary-Residential</b>		<b>Craig Hamilton</b>	<b>Leonidas</b>
<b>Event Summary Information</b>		Sgt. Eckersley stumbled on the burglars and they fled in a vehicle. We eventually located the car and tracked the suspects. I located the 1st guy at County Homes and the other was located pasted Indian Trail.		

<b>MISC</b>	Consent Type	Warrant by K-9	Warrant #	# Arrests	Highest Charge
	N/A		N/A	2	Felony

<b>REQUEST</b>	Requesting Agency	Requesting Officer/Party
	Spd	Eckersley
	Services Requested	Request Method
	Track Of Fleeing Suspect	Radio

<b>WEATHER</b>	Ground Condition	Weather Condition 1	Weather Condition 2
	Snow	Fair	N/A
	Temperature	Wind Speed	Wind Direction
	24	0	N
			Humidity
			73%

DEPLOYMENT ACTIVITIES				
Amt	Activities Performed/ Loc. Info	Action Perf./ Value	Proficiency	Time/ District
2	Track	Assisted Officer	Performed Properly	
Residential Area - - 5mile area - Spokane - WA				
See full report.				

SUSPECT INFORMATION			
Name/ Address	DOB/ Phone	SSN	Incarcerated at
* Kittelson, Steve G	6/19/1970		Spokane County Jail
* Gilmore, Jason W	5/3/1964		Spokane County Jail

N/A			
Officer's Signature		Approved By	
		Date	12/31/15 07:31



Entered	12/31/15	03:06:24	BY PCC01	1234
Dispatched	12/31/15	03:06:24	BY PCC01	1234
Enroute	12/31/15	03:06:24		
Onscene	12/31/15	03:06:24		
Closed	12/31/15	08:53:15		

Initial Type: SUSVEH      Final Type: BURGR (BURGLARY REPORT, RESIDENTIAL)  
Initial Priority: 2      Final Priority: 2  
Disposition: 1E      Source: R      Primary Unit: B440  
Police BLK: SC13  
Group: P1 (P3 ) Beat:      Map Page: 23  
Loc: 8313 N FIVE MILE RD ,SCO      btwn W LINCOLN RD & W STRONG RD <3000> (V)  
Name:      Addr:      Phone:

/030624	(1234 )	SOUTSRV		,NO MORE INFORMATION
/030624		DISPOS	L235	#649 ECKERSLEY, BRIAN
				,NO MORE INFORMATION
/030628		ASSTER	B442	[5 MILE /GILLIAN]
/030651		ASSTER	P317	#781 RUSSO, MICHAEL
				[5 MILE /GILLIAN]
				#625 BUSCH, KEVIN
/030700		CHANGE		LOC: 5 MILE /GILLIAN --> N FIVE MILE RD/W JIL LIAN AV ,SPK, DGP: P3 --> P1, BLK: --> SPA1FM
/030739	(713 )	*ASSTER	K14	[N FIVE MILE RD/W JILLIAN AV ,SPK] #713 HAMILTON, CRAIG
/030744	(1234 )	MISC	L235	,MAKING CONTACT AGM1244
/030752		REMINQ	L235	LIC,L235,AGM1244,,,,
/030803	(1220 )	*ASSTER	D475	[N FIVE MILE RD/W JILLIAN AV ,SPK] #1220 BENESCH, CHRISTOPHER
/030813	(1234 )	MISC	L235	,TAKING OFF EB JILLIAM, 1 MALE DRIVER, FEM PAS SENGER, SB ON KYLE
/030824	(1273 )	*ASSTER	B446	[N FIVE MILE RD/W JILLIAN AV ,SPK] #1273 HAYWARD, ELIJAH #1103 WINTERS, TREVOR
/030850	(1234 )	CHGLOC	B442	[ROSAUERS]
/030913	(1188 )	*ASSTER	D471	[N FIVE MILE RD/W JILLIAN AV ,SPK] #1188 MOHONDRO, CORRIGAN
/030918	(637 )	*ASSTER	B440	[N FIVE MILE RD/W JILLIAN AV ,SPK] #637 AMES, AARON #1266 BETTS, DAVID
/030941	(1188 )	*REMINQ	D471	MVEH,AUG9379,,,,,,,,,,,,,,,,,,,,,,,,,
/030947		*REMINQ	D471	MWANT,,,,,,,,,,,,,,,, #4b
				,,,,,,,,X
/031000	(1234 )	MISC	L235	,LS SB ON KYLE
/031122	(1264 )	*ASSTER	B444	[ROSAUERS] #1264 WALKER, ERIC #1068 CHIMIENTI, SAMUEL
/031150	(1234 )	ASTOS	L288	[N FIVE MILE RD/W JILLIAN AV ,SPK] #607 MEYER, RICHARD
/031215	(657 )	CHGLOC	P317	[CEDAR ]
/031219		CHGLOC	B442	[AUSTIN ]
/031222		CHGLOC	L288	[5 MILE ]
/031237		ONSCNE	B442	
/031237		ONSCNE	P317	
/031237		ONSCNE	L288	
/031258	(1234 )	MISC	B446	,WILL HEAD OUT INDIAN TRAIL TOWARDS STRONG

/031338		MISC	L235	,AGM???? DODGE DURANGO
/031449	(781	) *ONSCNE	B442	
/031456		*MISC	B442	,AUSTIN ROAD
/031503		*CHGLOC	B442	[AUSTIN RD]
/031541	(713	) *ONSCNE	K14	
/031643	(1234	) MISC	L235	,A BUNCH OF STUFF STACKED UP BACK HERE
/031649	(637	) *NEWLOC	B440	[ 5 MILE / WALL OR MILL]
/031659	(1273	) *ONSCNE	B446	
/031702	(625	) *REMINQ	P317	MVEH,AGM2144,,,,,,,,,,,,,,,,,,,,,
/031733	(1188	) *ONSCNE	D471	
/031740		*NEWLOC	D471	[AREA/SOUTH]
/031742	(1220	) *ONSCNE	D475	
/031747	(625	) *REMINQ	P317	MVEH,AMG1244,,,,,,,,,,,,,,,,,,,,,
/031813		*REMINQ	P317	MVEH,AGM1422,,,,,,,,,,,,,,,,,,,,,
/031836		*REMINQ	P317	MVEH,AGM1242,,,,,,,,,,,,,,,,,,,,,
/031930		*REMINQ	P317	MVEH,AFM1344,,,,,,,,,,,,,,,,,,,,,
/031936		*REMINQ	P317	MVEH,AGM1344,,,,,,,,,,,,,,,,,,,,,
/032005		*REMINQ	P317	MVEH,AQM1244,,,,,,,,,,,,,,,,,,,,,
/032008	(1264	) *NEWLOC	B444	[AUSTIN/QUAMISH]
/032008	(781	) *ONSCNE	B442	
/032105	(625	) *REMINQ	P317	MVEH,AGN1244,,,,,,,,,,,,,,,,,,,,,
/032155	(1234	) MISC	L235	,GOOD BURG AT THE HOUSE, GARAGE HAS BEEN ENTER ED
/032216	(637	) *NEWLOC	B440	[ WAIKIKI / 5 MILE]
/032338	(625	) *REMINQ	P317	MVEH,AGM1442,,,,,,,,,,,,,,,,,,,,,
/032428	(1244	) *ASSTER	B448	[5 MILE ] #1244 GUZZO, ANTHONY
/032502	(625	) *REMINQ	P317	MVEH,AOM1244,,,,,,,,,,,,,,,,,,,,,
/032529		*REMINQ	P317	MVEH,ADM1244,,,,,,,,,,,,,,,,,,,,,
/032646		*REMINQ	P317	MVEH,AGM7244,,,,,,,,,,,,,,,,,,,,,
/032730	(1188	) *PREMPT	D471	
/032903	(1234	) MISC	L235	,UNRESTRICT
/032925	(1244	) *PREMPT	B448	
/033101	(1234	) MISC	K14	,CHECKED OFF LINCOLN AND EVERYTHING WEST OF 5 MILE
/033124	(1220	) *REMINQ	D475	MVEH,AGM2144,,,,,,,,,,,,,,,,,,,,,
/033141		*REMINQ	D475	MVEH,AGM4124,,,,,,,,,,,,,,,,,,,,,
/033154		*REMINQ	D475	MVEH,AGM2214,,,,,,,,,,,,,,,,,,,,,
/033213		*REMINQ	D475	MVEH,AGM4214,,,,,,,,,,,,,,,,,,,,,
/033333	(1234	) MISC	B444	,ABAN AUSTIN JSO STRONG
/033347		MISC	B442	,QUALMISH CASCADE WAY EAST
/033407		NEWLOC	B444	[AUSTIN/STRONG]
/033414		NEWLOC	B446	[STRONG/5 MILE]
/033429		NEWLOC	B442	[AUSTIN/STRONG]
/033436		NEWLOC	P317	[CASCADE/PANARAMA]
/033517		NEWLOC	K14	[AUSTIN/STRONG]
/033529		MISC	L235	,WM BIGGER, MULTI COLORED PUFFY JKT
/033537		MISC	L235	,HOUSE 8813
/033547		MISC	B444	,APPEARS THEY WENT EB
/033616	(1220	) *NEWLOC	D475	[AUSTIN/5MILE ]
/033617	(1234	) REMINQ	B444	LIC,B444,AGM1244,,,,,
/033623	(1220	) *NEWLOC	D475	[AUSTIN/STRONG ]
/033630	(1234	) REMINQ	B444	VEH,B444,,,,,,,,,1B4HS28N3YF260505,,,,,,,,,
/033706		REMINQ	B444	LIC,B444,ATB0392,,,,,
/033755		MISC		VEH BY VIN,,,,,,,,,
/033755		MISC		
/033755		MISC		
/033755		MISC		



/033755 MISC  
 /033755 MISC  
 /033755 MISC  
 /033755 MISC  
 /033755 MISC  
 /033755 MISC  
 /033755 MISC  
 /033755 MISC  
 /033755 MISC  
 /033755 MISC  
 /033755 MISC  
 /033806 (1273 ) \*REMINQ B446  
 /033809 (1234 ) MISC  
 /033809 MISC  
 /033809 MISC  
 /033809 MISC  
 /033809 MISC  
 /033809 MISC  
 /033809 MISC  
 /033809 MISC  
 /033809 MISC  
 /033809 MISC  
 /033809 MISC  
 /033809 MISC  
 /034052 MISC B444  
 /034132 REMINQ B444  
 /034159 MISC B444  
 /034212 MISC B444  
 /034247 MISC K14  
 /034257 MISC K14  
 /034305 MISC B444  
 /034420 MISC K14  
 /034453 MISC K14  
 /034540 MISC L288  
 /034557 NEWLOC P317  
 /034620 NEWLOC L288  
 /034635 MISC K14  
 /034705 MISC L288  
 /034723 (625 ) \*REMINQ P317  
 /034724 (1234 ) REMINQ B444

LIC,B446,727YIR,,,,  
 ,,,,,,PLATE ON VEH,,,,,,,,,  
 ,12/31/15 03:38:00 Message To: PCC01 From: P  
 CC01

,SB ON AUSTIN/QUALMISH WITH  
 LIC,B444,ACB8991,,,,  
 ,WORKING SE FROM 8008 N AUSTIN  
 ,FOLLOWING GOOD FOOT PRINTS  
 ,EB THROUGH A FIELD HEADING TOWARDS A HOUSING  
 DEVELOPMENT  
 ,HEADING TOWARDS PANORAMA  
 ,COMING DOWN PANORAMA FROM STRONG  
 ,WORKING BEHIND THE HOUSES, NOT QUITE TO PANOR  
 AMA  
 ,HEADING UP THROUGH SOME HOUSES  
 ,FREWSH PRINTS ACROSS CEDAR RD BELOW PANORAMA  
 THEN GO EAST ACROSS AND DOWN BELOW  
 [COUNTRY HOMES]  
 [PANORAMA JSO CEDAR APPROX 400 YRDS]  
 ,7800 N POSS ASH LN HEADING EAST APPROACHING M  
 APPLE  
 ,ONLY SEEING 1 SET OF PRINTS ACROSS CEDAR, BUT  
 I HAVEN'T GOTTEN OUT OF MY CAR YET  
 MVEH,ABF2508,,,,,,,,,,,,,,,,,  
 LIC,B444,AKJ3721,,,,

/034739	(1220 )	*NEWLOC	D475	[AREA ]
/034746	(1234 )	MISC	B444	,WORKING EAST FROM 7803 N MAPLE
/034753		REMINQ	L288	LIC,L288,ASF4771,,,,
/034757	(657 )	REMINQ	L288	LIC,L288,ASF4771,,,,
/034831	(1234 )	REMINQ	L288	LIC,L288,AMY1440,,,,
/034944		REMINQ	B444	LIC,B444,AWM0826,,,,
/035003		MISC	K14	,HOLD TRAFFIC
/035107	(637 )	*NEWLOC	B440	[ PANORAMA / CASCADE WAY]
/035127	(1234 )	NEWLOC	B446	[COUNTRY HOMES]
/035128	(625 )	*NEWLOC	P317	[CH/CEDAR]
/035133	(1234 )	MISC	K14	,WORKING DOWN TOWARDS WALNUT
/035152		MISC	B440	,THEY'RE BETWEEN PANORAMA AND WALNUT
/035307		MISC	K14	,100% COMING OUT OF THE YARDS ABOUT 7800
/035415	(1220 )	*NEWLOC	D475	[CH/WARN]
/035425	(1244 )	*ASSTER	B448	#1244 GUZZO, ANTHONY
/035540	(1234 )	MISC	K14	,ON WALNUT
/035554		MISC	K14	,WHERE WALNUT AND CEDAR MEET
/035712		NEWLOC	L235	[7900 B COUNTRY HOMES]
/035732		NEWLOC	L235	[7900 N COUNTRY HOMES]
/035739		MISC	K14	,2 SETS OF PRINTS
/035740	(1273 )	*CHGLOC	B446	[COUNTRY HOMES/ MADISON]
/035741	(1244 )	*CHGLOC	B448	[COUNTRY HOMES]
/035742	(1273 )	*ONSCNE	B446	
/035924	(1234 )	MISC	K14	,JUST ABOUT TO COUNTRY HOMES
/040034		CHGLOC	B448	[COUNTRY HOMES/WARN-CASCADE]
/040059	(1243 )	*ASSTER	B449	#1243 VALENCIA, ANDRES
/040201		*PREMPT	B449	
/040214	(1234 )	MISC	K14	,ON WEST SIDE OF THE STREET/COUNTRY HOMES, IN A BACK YARD
/040222		MISC	K14	,BY LINWOOD PARK
/040403		MISC	P317	,K9 ANNOUNCEMENT SENT
/040413	(1244 )	*ONSCNE	B448	
/040414		*ONSCNE	B448	
/040500	(637 )	*MISC	B440	,CASCADE / HUGHES K-9 ANNOUNCEMENTS
/040516	(1220 )	*MISC	D475	,K9 ANNOUNCEMENT MADE 2X AT WARN/COUNTRY HOLME S
/040543	(1234 )	MISC	L288	,NB TRAFFIC CLOSED AT COUNTRY HOMES EXCELL
/040607		MISC	B442	,7617 WHERE WE LOCATED 1 SUSPECT
/040607	(1244 )	*MISC	B448	,ANNOUNCEMENT COUNTRY HOMES/WARN
/040630	(1234 )	NEWLOC	L288	[COUNTRY HOMES/EXCELL]
/040806		MISC	K14	,THINK BOTH ARE ON THE WEST SIDE OF COUNTRY HO MES
/040902		MISC	P317	,MAKING NUMEROUS K9 ANNOUNCEMENTS AT COUNTRY H OMES WHERE K9 TRACK IS
/041225		MISC	K14	,WORKING BOTTOM SIDE OF THE HILL
/041507		MISC	K14	,NUMEROUS K9 ANNOUNCEMENTS MADE
/041554		ASSTER	B447	#1191 FABIAN, BRANDON
/041611		CHGLOC	B447	[AUSTIN JSO STRONG - CAR]
/041938		MISC	K14	,WORKING OUR WAY FURTHER UP THE HILL, WE WERE BACK WHERE WE CAUGHT THE GUY
/042349		REMINQ	B448	WANT,B448,,,,,,GILMORE,JASON,W,1964,05,03,,,, ,,,,,
/042551	(1191 )	*REMINQ	B447	MVEH,AGM1244,,,,,,,,,,,,,,,,,,,,,
/042553	(1243 )	*ASSTER	B449	#1243 VALENCIA, ANDRES
/042743		*REMINQ	B449	MVEH,AGM1244,,,,,,,,,,,,,,,,,,,,,
/042809	(1234 )	CHGLOC	B449	[7007 N ATLANTIC #4]
/042811	(1191 )	*ONSCNE	B447	
/043027	(1234 )	MISC	P317	,TO L288 CAN OPEN NB NOW
/043035	(1244 )	*TRANS	B448	[DEACONESS] M/O ,1 MALE

/043048	(1243 )	*REMINQ	B449	MVEH,ATB0392,,,,,,,,,,,,,,,,,,,,,
/043552		*ONSCNE	B449	
/043618	(1234 )	MISC		,, , , , JASON W GILMORE 05/03/69, S-1 DOC OCA: 83
				0089
/043858		MISC	B444	,EAST OF CEDAR WORKING OUR WAY NORTH A LITTLE
/044143	(1141 )	REMINQ	B449	LIC,B449,975YDN,, , ,
/044410	(1244 )	*TRANSC	B448	M/6.1
/044505	(1191 )	*REMINQ	B447	MVEH,ATB0392,,,,,,,,,,,,,,,,,,,,,
/044641	(1220 )	*REMINQ	D475	MVEH,ATB0083,,,,,,,,,,,,,,,,,,,,,
/044647		*REMINQ	D475	MWANT,,,,,,,,,,,,,,,,, #4b ,,,,,,,,,,,,,,,,,
				,, , , , ,X
/044652	(1234 )	REMINQ	B447	VEH,B447,421692,,,,,,,,,,,,,,,,,,,,,
/044703		REMINQ	B447	VEH,B447,421692,,,,,,,,,,,,,,,,,,,,,
/044723		REMINQ	B447	VEH,B447,421692,,,,,,,,,,,,,,,,,,,,,5
/044727		REMINQ	B447	VEH,B447,421692,,,,,,,,,,,,,,,,,,,,,
/044854		MISC	B449	,NO ANSWER AT THE DOOR, NO # IN RMS FOR QUINCY
/045450		NEWLOC	P317	[AUSTIN JSO STONG-CAR]
/045535		NEWLOC	P317	[8000 N AUSTIN W/ DURANGO]
/045535		NEWLOC	B447	[8000 N AUSTIN W/ DURANGO]
/045548		MISC	K14	,W/ PRINTS WORKING BACK UP THE HILL ON WALNUT
/045623		MISC	B440	,HEADING UP THE HILL FROM 7623
/045654	(1243 )	*CHGLOC	B449	[COUNTRY HOMES ]
/050248	(1234 )	MISC	L235	,VICT HOUSE 8813 N FIVE MILE
/050335		MISC	B447	,12/31/15 05:02:41 MESSAGE FROM: B447 CAN YOU
				PLEASE START AN EVIDENCE TOW FOR THE DURANGO,
				STOLEN FRONT PLATE OBVIOUSLY, THAT TEMP TAG WA
				S IN THE BACK, NO KEYS IN IT AS FAR AS I CAN T
				ELL.
/050404		ROTREQ	B447	EVID EV26 SPK ARTISTIC TOW-5038
				535-6278 ,EVID TOW FOR DODGE DURANGO
/050458		MISC	K14	,GOOD TRACK, ON THE RIM ON PANORAMA HEADING SB
/050508	(657 )	CALLBK	B447	T/PCC01
				,ARTISTIC TOWING ADV
/050727	(1243 )	*CHGLOC	B449	[COUNTRT HOMES / EXCELL ]
/050728		*ONSCNE	B449	
/050755	(1220 )	*NEWLOC	D475	[AREA ]
/050857	(1234 )	MISC	K14	,MIDWAY UP BETWEEN WALNUT AND PANORAMA WORKING
				SOUTH
/051050		MISC	K14	,7519 N WALNUT
/051223		MISC	K14	,7519 N WALNUT NEED TO KNOCK ON THE DOOR
/051302		MISC	K14	,AT BIRCH/WALNUT
/051333		MISC	K14	,WORKING SOUTH ALONG WALNUT IN THE YARDS
/051533		NEWLOC	B444	[WALNUT/BIRCH]
/051538		NEWLOC	B449	[TRACK]
/051548		NEWLOC	K14	[TRACK]
/051654		MISC	K14	,BACK UP ON WALNUT HEADING TO PANORAMA
/051919		MISC	K14	,7412 N PANORAMA (POSS WALNUT) GOOD PRINTS
/052033		MISC	K14	,MOVE COUNTRY HOMES UNIT TO THE AREA OF PANORA
				MA
/052152		CHGLOC	B446	[ASH/CHRISTI]
/052242	(1220 )	*NEWLOC	D475	[CHRISTI/ASH ]
/052305	(1234 )	MISC	K14	,DROPPING DOWN THE HILL
/052343		NEWLOC	B446	[AUSTIN/QUAMISH]
/052527		MISC	K14	,CROSSING AUSTIN INTO THE WOODED AREA
/052553		MISC	B446	,THEY'RE JEO 7300 BLK N QUAMISH
/052736		MISC	K14	,WORKING PARALLEL NW W/ AUTSTIN
/052738	(1220 )	*NEWLOC	D475	[AUSTIN/STRONG ]
/052823	(1234 )	NEWLOC	L288	[SIG 1]
/052849		MISC	K14	,WORKING TOWARDS QUAMISH
/053021	(1191 )	*CHGLOC	B447	[CASCADE/ST.THOMAS ]

/053256	(1220 )	*NEWLOC	D475	[ST.THOMAS/CASCADE ]
/053537	(1234 )	MISC		,ANNOUNCEMENTS AT QUAMISH/KAMMI
/053721	(1191 )	*ONSCNE	B447	
/053822	(1220 )	*NEWLOC	D475	[QUAMSIH/CASCADE ]
/053835		*MISC	D475	,K9 ANNOUNCEMENT MADE X 2
/053838	(1234 )	MISC		
/053838		MISC		
/053838		MISC		
/053838		MISC		
/053838		MISC		
/053838		MISC		
/053838		MISC		
/053838		MISC		
/053838		MISC		
/053838		MISC		
/053838		MISC		
/053847		CALLBK		T/PCC05
/053950		MISC	L235	,EVID TOW
/054022		NEWLOC	L235	,BEHIND 7714 N QUALMISH
/054027	(1141 )	ASSTER	D470	[QUALMISH/ABIGAIL CT]
/054208	(657 )	MISC		#783 BRANNON, BEAU
/054331	(1234 )	MISC	L235	,VERIFIED
/054352		MISC	L235	,BAD GUY TRACKS POPPING OUT 1 HOUSE JNO 7810 N
/054432		NEWLOC	L235	QUAMISH
/054529	(1222 )	*ASSTER	D473	,HAS THE DIAMOND ON THE BACK
/054714	(1234 )	CHGLOC	B444	[AIMEE/QUAMISH]
/054826	(1141 )	ASSTOS	K10	[N FIVE MILE RD/W JILLIAN AV ,SPK]
/054826		\$ASSTOS	E400	#1222 HOWARD, CALEB
/054839		NEWLOC	E400	[5 MILE/CASCADE]
/055215	(320 )	ONSCNE	B444	[N FIVE MILE RD/W JILLIAN AV ,SPK]
/055236		CHGLOC	D473	#735 BUCHMANN, PAUL
/055327		NEWLOC	D475	[N FIVE MILE RD/W JILLIAN AV ,SPK]
/055335		MISC	E400	#580 BALDWIN, EUGENE P
/055424		MISC	E400	[W/L235 ]
/055509		NEWLOC	B446	, IN B449'S CAR
/055550		MISC	D475	[5 MILE/CASCADE ]
/055601		CHGLOC	P317	[TRACK]
/055708		MISC	E400	,WB ON AIMEE CT
/055718	(702 )	*ASSTER	K16	,STILL WB TOWARDS 5 MILE
/060004	(320 )	ASSTOS	WSP	[ALBERTA/AIMEE]
/060024		MISC	E400	,BACK TOWARDS QUAMISH
/060038	(1222 )	*ONSCNE	D473	[7700 N RYE]
/060132	(320 )	CALLBK	P317	,WB ABIGAIL
/060249		REMINQ	E400	[N FIVE MILE RD/W JILLIAN AV ,SPK]
/060314		MISC	E400	#702 JENSEN, JAKE
				[AREA]
				,D613/WSP
				,STILL ON ABIGAIL, WORKING BACKYARDS
				T/PCC05
				,REQ DAYSHIFT CORP RESPOND TO DEAC FOR PIX OF
				1ST ARRESTEE
				LIC,E400,B13139V,,,,
				,7510 N NETTLETON

#3c

/060348	(1191	)	*MISC	B447	,TOW ON SCENE
/060407	(783	)	*ONSCNE	D470	
/060431	(320	)	NEWLOC	B442	[W/TOW]
/060501			MISC	D470	,STILL SB ON NETTLETON
/060518			NEWLOC	B446	[KINGSFORD/NETTLETON]
/060526	(625	)	*NEWLOC	P317	[KAMMI/RYE]
/060537	(320	)	MISC	D470	,2400 W CHADWICK
/060608			MISC	B446	,THEY'RE WB KINGSFORD FRM NETTLETON
/060618			MISC	B444	,IN L235'S CAR.....
/060646			CHGLOC	B444	[5 MILE/STRATTON]
/060714			CHGLOC	D473	[WEILE/ELGIN]
/060811			NEWLOC	B440	[5 MILE WOODSIDE]
/060817			NEWLOC	K14	[5 MILE WOODSIDE]
/060833			MISC	L235	,BEH 2405 W KINGFORD
/060839			MISC	E400	,GOING S STILL
/060920	(1222	)	*ONSCNE	D473	
/061030	(320	)	NEWLOC	B449	[WO 5 MI/COCHRAN]
/061039			NEWLOC	P317	[ WEDGE/CANNON]
/061100			MISC	B446	,TRACKS GO SB ON THE SIDEWALK
/061137			CHGLOC	B442	[WO 5 MI/COCHRAN]
/061144	(702	)	*ONSCNE	K16	
/061209	(320	)	NEWLOC	D470	[7000 N COCHRAN]
/061215	(702	)	*NEWLOC	K16	[WOODSIDE B/T IND TRAIL/FIVE MILE]
/061215	(320	)	MISC	E400	,WB ON W. CURB LINE
/061507	(625	)	*NEWLOC	P317	[WEDGEWOOD/BELT]
/061535	(320	)	MISC	E400	,STOPPED MID-HILL, ..... D470: ABOUT COCHRAN
/061621	(781	)	*ONSCNE	B442	
/061623	(320	)	MISC	E400	,GOING THROUGH THE RAVINE TO THE SOUTHWEST
/061731	(625	)	*NEWLOC	P317	[MOBILE WEST]
/061752	(320	)	ASSTOS	M18	[WOODSIDE/AUDUBON] #838 STORCH, SHAIDON
/061825	(1160	)	CALLBK	P317	T/PCC01
/061831	(320	)	MISC	E400	,L201 ADV FOR P306 TO HEAD TO DEAC
/061859			CHGLOC	K14	,SB THROUGH THE RAVINE
/061911			CHGLOC	K14	[DEAC]
/061923			CHGLOC	M18	[DEAC RM #10]
/062012			MISC	E400	[WOODSIDE/LINDEKE]
/062051			MISC	E400	,POSSIBLY A MALE W/A MULTI-COLORED COAT
					,COMING OUT AROUND DELL/WEILE (2700 W, 69 NORT H)
/062329	(838	)	*NEWLOC	M18	[HOLYOKE/LINDEKE]
/062331	(320	)	MISC	E400	,WB DELL FROM WEILE
/062359			MISC	E400	,APPROACHING WOODSIDE ON DELL
/062407	(702	)	*NEWLOC	K16	[WEILE/AUDUBON]
/062423	(320	)	MISC	D470	,.....SPREAD OUT SOME MORE
/062454	(637	)	*CHGLOC	B440	[ EXCELL / G]
/062524	(320	)	MISC	E400	,SB DELL FRM WOODSIDE
/062618	(289	)	*ASSTER	M21	[HOLYOKE/LINDEKE] #289 WORKMAN, BILL
/062648	(1222	)	*NEWLOC	D473	[WOODSIDE/BRUCE]
/062708	(320	)	MISC	E400	,WB BEACON FRM DELL
/062715	(702	)	*NEWLOC	K16	[BALBOA ELEM]
/062753	(320	)	NEWLOC	K16	[F/HOLYOKE]
/062803			MISC	E400	,WB BEACON FROM AUDUBON
/062824	(1191	)	*CHGLOC	B447	[PROPERTY]
/062842	(320	)	NEWLOC	B444	[HOLYOKE/IT]
/062926			MISC	E400	,ABOUT 3000 W BEACON
/063027	(781	)	*NEWLOC	B442	[INDIAN TRAIL WOODSIDE]
/063133	(320	)	MISC	E400	,SB F FRM BEACON
/063207	(713	)	*ONSCNE	K14	

/063335	(607	)	*CLEAR	L288	
/063444	(320	)	MISC	E400	,STILL ABOUT 6800 N F ST
/063511	(289	)	*CHGLOC	M21	[BEACON/LINFEKE]
/063525			*CHGLOC	M21	[LINDEKE/BEACON]
/063535			*ONSCNE	M21	
/063550	(320	)	MISC	E400	,WB ON HOLYOKE
/063631			MISC	E400	,WB HOLYOKE FRM G
/063708	(702	)	*NEWLOC	K16	[ASSUMPTION]
/063729	(320	)	MISC	E400	,PASSING ROSEWOOD, APPROACHING IT
/063746			MISC	E400	,PASSING ROSEWOOD, APPROACHING IT -- (INDIAN T RAIL)
/063845	(731	)	*ASSTOS	K30	[MOBILE WEST]
					#731 PEGRAM, SHAWN
/063908			*NEWLOC	K30	[FOTHERINHAM/LYONS]
/063916			*NEWLOC	K30	[FOTHERINGHAM/LYONS]
/063956	(320	)	MISC	D475	,STILL ON HOLYOKE, CROSSED INDIAN TRAIL
/064022	(465	)	*ASSTER	E142	[PROPERTY]
					#465 ERICKSON, JAMES
/064041	(320	)	MISC	D475	,APPROACHING TAFT
/064104			MISC	D475	,,,,,,,34 WEST, 65 NORTH
/064205			MISC	D470	,IT APPEARS TO BE GARBAGE DAY; PEOPLE COMING O UT WITH GARBAGE CANS
/064238	(318	)	ASST	P306	[DEAC RM #10]
					#161 SCHAAL, JEFF
/064242	(161	)	*ENROUT	P306	
/064259	(781	)	*REMINQ	B442	MWANT,,,,,,WAGNER,KATELYNNEB,1994,06,20,,,,,
					,,,,,,
/064315	(702	)	*NEWLOC	K16	[TAFT/MOORE]
/064323	(320	)	MISC	E400	,SE ON TAFT
/064439			MISC	P317	,WM GREENWOOD N OF FRANCIS -- SUBJ COVERING SN OW
/064509			MISC	P317	,GO RIGHT THERE -- ON YOUR RIGHT
/064520			NEWLOC	B440	[GREENWOOD/LYONS]
/064532			ASSTOS	I411	[GREENWOOD/LYONS]
					#935 GEREN, NICK
/064539			NEWLOC	B444	[LYONS/GREENWOOD ]
/064608			MISC	D475	,WB ELMHURST FRM TAFT
/064619	(1191	)	*MISC	B447	,ER TO PROPERTY FOLLOWING TOW
/064643	(320	)	MISC	D475	,WB ELMHURST FRM TAFT...3400 W
/064706			CHGLOC	D473	[E400 3400 W ELMHURST]
/064729			NEWLOC	D473	[N FIVE MILE RD/W JILLIAN AV ,SPK]
/064745			NEWLOC	B442	[L235 GREENWOOD/LYONS]
/064759			MISC	D475	,STILL WB 3600 W TAFT
/064816			MISC	I411	,12/31/15 06:47:55 MESSAGE FROM: I411 NOT COVE RING UP SNOW...HE IS COVERED IN SNOW
/064825			MISC	I411	,12/31/15 06:48:11 MESSAGE FROM: I411 SHOELACE UNDONE...SNOW ALL OVER CLOTHES AND ON HIS HEA D
/064853	(731	)	*CLEAR	K30	
/064944	(320	)	MISC	D475	,TRACKING NB FLEMING FRM ELMHURST
/064952			MISC	P317	,ONE IN CUSTODY
/065028	(161	)	*ONSCNE	P306	
/065101	(935	)	*CLEAR	I411	,8D
/065115	(702	)	*CLEAR	K16	,PSTAT/ASST
/065306	(320	)	MISC	D470	,DRUMHELLER/TAFT, FOLLOWING TRACK
/065325			CLEAR	WSP	
/065351			NEWLOC	K10	[TAFT/DRUMHELLER]
/065400			NEWLOC	M21	[TAFT/DRUMHELLER]
/065426	(1222	)	*ONSCNE	D473	
/065450	(465	)	*PREMPT	E142	

/065456	(320)	) MISC	E400	, TRACK TEAM HAS ENOUGH TRANSPORTATION
/065552	(713)	) *CHGLOC	K14	[L235]
/065631	(1222)	) *CLEAR	D473	, PSTAT/ASST
/065637	(320)	) MISC	P317	, ANY 4TH SHIFTERS NOT CURRENTLY ENGAGED CAN SE CURE
/065639		ONSCNE	B447	
/065655		MISC	B449	, 12/31/15 06:56:37 MESSAGE FROM: B449 TAKING K 9 TO HIS CAR
/065733	(1273)	) \$PREMPT	B446	
/065751	(637)	) *REMINQ	B440	MWANT,,,,,,KITTELSON, STEVEG, 1970, 06, 18, ,,,,,, ''''''
/065848	(838)	) *REMINQ	M18	MWANT,,,,,,,,, #4b ,,,,,,,,,, 2
/070116	(1160)	) CALLBK	B440	T/PCC01
				, WRNTS CONF/SENT
/070333	(781)	) *CHGLOC	B442	[1]
/070340	(1220)	) *MISC	D475	, BODY CAM FELL OFF DURING TRACK. UNKNOWN WHERE IT IS AT
/070434	(1243)	) *CHGLOC	B449	[SIG 1]
/070516	(783)	) \$PREMPT	D470	
/070615	(320)	) CROSS		#SP150458273
/070840	(625)	) *CHGLOC	P317	[1]
/071059	(781)	) *ONSCNE	B442	
/071248	(1220)	) *CHGLOC	D475	[1]
/071303	(713)	) *ONSCNE	K14	
/071355	(637)	) *TRANS	B440	[JAIL] M/O
				, 1 MALE
/071743	(320)	) MISC	B444	, TO 48 -- DOC WANT, RES BURG & ELUDING
/071748		CHANGE		TYP: SUSVEH --> BURGR
				RSP: PP --> P
				PRI: 2 --> 2
/071859	(1243)	) *ONSCNE	B449	
/071940	(838)	) *CLEAR	M18	, PSTAT/ASST PSTAT/VIDN NO CONTACT
/072029	(289)	) *CLEAR	M21	
/072040	(625)	) *ONSCNE	P317	
/072137	(1220)	) *ONSCNE	D475	
/072251		*REMINQ	D475	MVEH, ATN8501, ,,,,,,,,,,,,,,,,,,
/072443	(1244)	) *TRANS	B448	[JAIL] M/O
/072654	(161)	) *CLEAR	P306	, PSTAT/CFS PHOTOS
/072723	(649)	) *REMINQ	L235	MVEH, 815YZW, ,,,,,,,,,,,,,,,,,,
/072807	(580)	) \$PREMPT	E400	
/072836	(1244)	) *TRANSC	B448	M/1.2
/072859	(637)	) *TRANSC	B440	M/5.3
/073221	(320)	) ASSTER	M10	[JAIL]
				#786 NOLLMEYER, TREVOR
/073409	(735)	) *CLEAR	K10	, PSTAT/ASST PSTAT/RPT
/073430	(320)	) CHANGE		LOC: N FIVE MILE RD/W JILLIAN AV , SPK --> 8313 N FIVE MILE
/073433		CHANGE		LOC: 8313 N FIVE MILE --> 8313 N FIVE MILE RD , SCO,
				BLK: SPA1FM --> SC13
/074402	(649)	) *CLEAR	L235	DSP: 1E
				, JASON FOR RES BURG/ELUDING, STEVE FOR RES BUR G. KENNETH RUNKLE ANOTHER SUSPECT OUTSTANDING, NOT IN VEHICLE
/074620	(786)	) *ONSCNE	M10	
/075034	(1264)	) *MISC	B444	, PSTAT/ASST
/075039		*CLEAR	B444	
/075220	(781)	) *MISC	B442	, PSTAT/ASST PSTAT/VIDY PSTAT/RPT
/075252		*MISC	B442	, VIDEO OF SOME PORTION OF THE TRACK, LOST BODY CAMERA IN THE SNOW BUT WAS LATER LOCATED.

/075520		*CLEAR	B442	
/075559	(1244 )	\$PREMPT	B448	
/075615	(786 )	*CHGLOC	M10	[PROPERTY]
/075625	(1244 )	*ASSTER	B448	[JAIL]
				#1244 GUZZO, ANTHONY
/075629		*ONSCNE	B448	
/075718	(1243 )	*CLEAR	B449	,PSTAT/ASST PSTAT/VIDY
/080317	(713 )	*CLEAR	K14	,PSTAT/ASST, PSTAT/RPT, PSTAT/VIDY
/080643	(786 )	*ONSCNE	M10	
/080720	(1220 )	*CLEAR	D475	,PSTAT/ASST PSTAT/RPT
/081022	(1191 )	*MISC	B447	,PLACED THE VEHICLE ON PROPERTY AS EVIDENCE, DUE TO WEATHER CONDITIONS ON VEHICLE I WAS UNABLE TO SEAL THE DOORS WITH EVIDENCE TAPE.
				,PSTAT/ASST PSTAT/RPT(1B) PSTAT/VIDN
/081248		*CLEAR	B447	
/082143	(625 )	*ONSCNE	P317	
/082149		*MISC	P317	,PSTAT/VIDY PSTAT/ASST PSTAT/RPT
/082151		*CLEAR	P317	
/083539	(786 )	*CLEAR	M10	,PSTAT/ASST PSTAT/RPT
/084837	(1244 )	*MISC	B448	,GILMORE BOOKED FOR PCS-METH, RES BURG, ELUDING, AND DOC WARRANT.
/084850		*MISC	B448	,RIGHT SHOE AND METH PLACED ON PROPERTY.
/084901		*MISC	B448	,PSTAT/ASST PSTAT/VIDY PSTAT/RPT(1B)
/084902		*CLEAR	B448	
/085315	(637 )	*CLEAR	B440	,PSTAT/ASST PSTAT/RPT
/085315		CLOSE	B440	



Incident History for: #SP150458273 Xref: #SP150458202

Entered 12/31/15 07:05:56 BY 91114 911243  
Dispatched 12/31/15 07:06:17 BY PCC01 320  
Enroute 12/31/15 07:06:17  
Closed 12/31/15 07:10:58

Initial Type: CC Final Type: CC (CITIZEN/COMMUNITY CONTACT)

Initial Priority: 3 Final Priority: 3

Disposition: 4D Source: A Primary Unit: RADIO1

Police BLK: SPA1BS

Group: P1 Beat: Map Page: 24

Loc: W FRANCIS AV/W TAFT DR ,SPK <4000,4000> (V)

Name: HEILMAN, PAM Addr: 4025 W TASK

Phone: 5097243182

/070556 (911243) ENTRY COMP NOTICED LARGE NUMBER OF LE IN THE AREA AN  
D IS CONCERNED, BECAUSE SHE HAS A CHILD AT HOM  
E. COMP WOULD LIKE TO KNOW WHAT'S GOING ON. ##  
#  
/070611 (320 ) CALLBK T/PCC05  
,ALL DONE  
/070615 CROSS #SP150458202  
/070617 DISPER RADIO1 #999999 RADIO  
/070954 (1160 ) CALLBK T/PCC01  
,COMP WAS ADV  
/071058 (320 ) CLEAR RADIO1 DSP: 4D  
/071058 CLOSE RADIO1

# INCIDENT REPORT

**Spokane Police/Spokane County Sheriff**

Page 1

AGENCY NAME/SUBSTATION <b>SPD</b>		EVIDENCE NUMBER		INCIDENT NUMBER <b>15-458202</b>	
INCIDENT TYPE <b>Arrest</b>		INCIDENT CLASSIFICATION #1 <b>BURGLARY-RESIDENTIAL</b>		ATTEMPTED <input type="checkbox"/> INCIDENT CLASSIFICATION #2 <b>DRUGS-POSSESS</b> <input type="checkbox"/>	
		INCIDENT CLASSIFICATION #3 <b>ELUDING</b>		ATTEMPTED <input type="checkbox"/> INCIDENT CLASSIFICATION #4 <input type="checkbox"/>	
RESPONDING TO (Officer Assault)				ASSIGNMENT (Officer Assault)	
REPORTED ON <b>Thu 12/31/2015 03:06</b>	DATE/TIME	OCCURRED ON <b>Thu 12/31/2015 03:06</b>	DATE/TIME	OCCURRED TO <b>Thu 12/31/2015 07:30</b>	DISTRICT
DISPATCH TIME <b>03:06</b>	ARRIVED TIME <b>03:06</b>	CLEARED TIME	REPORT DATE <b>01/01/2016</b>	REPORT TIME <b>01:52</b>	EST. TOTAL PROPERTY LOSS
PRIMARY CHARGE <b>9A.52.025(1) BURGLARY-RESIDENTIAL</b>					UCR/NIBRS CODE <b>/ 220</b>
ADDITIONAL CHARGES <b>46.61.024 ATMP TO ELUDE PURSU POLICE VEH, 69.50.4013(1) CNTL SUB(POSS-FEL), 9A.52.025(1) BURGLARY.</b>					
LOCATION OF INCIDENT <b>8313 N 5 Mile Road, Spokane, WA 99208</b>				LOCATION NAME (IF APPLICABLE)	
ENTRY POINT <b>Door</b>	METHOD <b>Pried Removed/Kicked Ply Boards</b>	WEAPON/TOOL/FORCE USED	SECURITY <b>None</b>	EVIDENCE <b>Footprints, Photographs</b>	
TYPE OF PREMISE (FOR VEHICLES STATE WHERE PARKED) <b>Residence/Home</b>					
SOLVABILITY FACTORS <b>Suspect Arrested</b>					
RELATED INCIDENT NUMBERS					INCIDENT XREF
ADDITIONAL REPORTING OFFICERS <b>Guzzo, Hamilton</b>					
VICTIM/WITNESSES/OTHERS					
CODE <b>A-1</b>	NAME: LAST, FIRST, MIDDLE <b>GILMORE, JASON WILLIAM</b>			SEX <b>M</b>	RACE/ETHNICITY <b>W-White</b>
HEIGHT <b>5'08"</b>	WEIGHT <b>210</b>	BUILD <b>Medium</b>	HAIR <b>Brown</b>	EYES <b>BRO - Brown</b>	DATE OF BIRTH/AGE <b>05/03/1969 46</b>
CONFIDENTIALITY <input type="checkbox"/>	ADDRESS: STREET, CITY STATE ZIP <b>1112 N Hamilton, Spokane, WA</b>			RESIDENTIAL STATUS	PHONE
PLACE OF EMPLOYMENT/SCHOOL/ADDRESS				OCCUPATION	EMPLOYER PHONE
ADDITIONAL PHONES <b>(Cell) 238-4404</b>					
CHARGE LEVEL <b>Felony Class B</b>	DESCRIPTION <b>9A.52.025(1) BURGLARY-RESIDENTIAL</b>				UCR/NCIC CODE <b>/220</b>
WARRANT #	BAIL	TYPE OF ARREST <b>Taken Into Custody</b>			MULTIPLE ARRESTEE SEGMENTS INDICATOR <input type="checkbox"/>
CHARGE LEVEL <b>Felony Class C</b>	DESCRIPTION <b>46.61.024 ATMP TO ELUDE PURSU POLICE VEH</b>				UCR/NCIC CODE
WARRANT #	BAIL	TYPE OF ARREST <b>Taken Into Custody</b>			MULTIPLE ARRESTEE SEGMENTS INDICATOR <input type="checkbox"/>

ID NO./NAME OF REPORTING OFFICER <b>#649 - Eckersley, Brian</b>		DISTRIBUTION	
APPROVAL <b>#647 - Braun, Steven S</b>	DATE/TIME <b>01/01/2016 05:54</b>		

Incident Report #1

01/01/2016 06:02:55 768

# INCIDENT REPORT CONTINUED

## Spokane Police/Spokane County Sheriff

Page 2

INCIDENT CLASSIFICATION <b>BURGLARY-RESIDNTL</b>		ATTEMPTED <input type="checkbox"/>		INCIDENT NUMBER <b>15-458202</b>	
CHARGE LEVEL <b>Felony Class C</b>		DESCRIPTION <b>69.50.4013(1) CNTL SUB(POSS-FEL)</b>		UCR/NCIC CODE <b>/35A</b>	
WARRANT #		BAIL		TYPE OF ARREST <b>Taken Into Custody</b>	
CITATION #		DATE		TIME	
				<b>12/31/2015 08:00</b>	
ARREST LOCATION <b>7900 N Country Homes Blvd, Spokane, WA</b>		STATEMENT <input type="checkbox"/> ORAL <input type="checkbox"/> WRITTEN		CHARGES <input type="checkbox"/> ADMITTED <input type="checkbox"/> DENIED	
JUV. PAR/GRD. NAME/RELATIONSHIP OF PERSON NOTIFIED <input type="checkbox"/> YES <input checked="" type="checkbox"/> NO		DATE & TIME NOTIFIED		NOTIFIED BY	
DRIVER'S LICENSE <input type="checkbox"/> FAKE <input type="checkbox"/> STATE <input type="checkbox"/> SOCIAL SECURITY NO. <input type="checkbox"/> FAKE OTHER ID		#4b		#4a	
CODE <b>A-2</b>					
NAME: LAST, FIRST, MIDDLE <b>Kittelson, Steven Glen</b>					
SEX <b>M</b>					
RACE/ETHNICITY <b>W-White</b>					
DATE OF BIRTH/AGE <b>06/18/1970 45</b>					
HEIGHT <b>6'00"</b>					
WEIGHT <b>240</b>					
BUILD <b>Heavy</b>					
HAIR <b>BRO - Brown</b>					
EYES <b>BRO - Brown</b>					
DESCRIPTORS					
CONFIDENTIALITY <input type="checkbox"/>					
ADDRESS: STREET, CITY STATE ZIP <b>Loma Vista Drive</b>					
RESIDENTIAL STATUS					
PHONE					
PLACE OF EMPLOYMENT/SCHOOL/ADDRESS					
OCCUPATION <b>Not employed</b>					
EMPLOYER PHONE					
ADDITIONAL PHONES <b>No Phone, (509) 202-9105</b>					
CHARGE LEVEL <b>Felony Class B</b>		DESCRIPTION <b>9A.52.025(1) BURGLARY-RESIDENTIAL</b>		UCR/NCIC CODE <b>/220</b>	
WARRANT #		BAIL		TYPE OF ARREST <b>Taken Into Custody</b>	
CITATION #		DATE		TIME	
				<b>12/31/2015 08:00</b>	
ARREST LOCATION <b>N Greenwood Blvd &amp; W Lyons, Spokane, wa</b>		STATEMENT <input checked="" type="checkbox"/> ORAL <input type="checkbox"/> WRITTEN		CHARGES <input checked="" type="checkbox"/> ADMITTED <input type="checkbox"/> DENIED	
JUV. PAR/GRD. NAME/RELATIONSHIP OF PERSON NOTIFIED <input type="checkbox"/> YES <input checked="" type="checkbox"/> NO		DATE & TIME NOTIFIED		NOTIFIED BY	
DRIVER'S LICENSE <input type="checkbox"/> FAKE <input type="checkbox"/> STATE <input type="checkbox"/> SOCIAL SECURITY NO. <input type="checkbox"/> FAKE OTHER ID		#4b		#4a	
CODE <b>V-1</b>					
NAME: LAST, FIRST, MIDDLE <b>Bryan, Jack D</b>					
SEX <b>M</b>					
RACE/ETHNICITY <b>W-White</b>					
DATE OF BIRTH/AGE <b>08/02/1946 69</b>					
HEIGHT <b>5'10"</b>					
WEIGHT <b>240</b>					
BUILD <b>Heavy</b>					
HAIR <b>White</b>					
EYES <b>BLU - Blue</b>					
DESCRIPTORS					
CONFIDENTIALITY <input type="checkbox"/>					
ADDRESS: STREET, CITY STATE ZIP <b>6103 N MONROE, Spokane, WA 99208</b>					
RESIDENTIAL STATUS					
PHONE					
PLACE OF EMPLOYMENT/SCHOOL/ADDRESS					
OCCUPATION <b>Not employed</b>					
EMPLOYER PHONE					
ADDITIONAL ADDRESSES <b>8313 N Five Mile Road, Spokane, WA 99208</b>					
ADDITIONAL PHONES <b>(Cell-Message Phone) (509) 995-3537</b>					

Incident Report #1

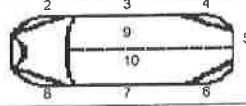
CONTINUED ON NEXT PAGE

01/01/2016 08:02:57.141

# INCIDENT REPORT CONTINUED

## Spokane Police/Spokane County Sheriff

Page 3

INCIDENT CLASSIFICATION <b>BURGLARY-RESIDNTL</b>		ATTEMPTED <input type="checkbox"/>		INCIDENT NUMBER <b>15-458202</b>	
RELATIONSHIP TO SUSPECT <b>Victim was Stranger</b>		VICTIM OF Offns. # <b>9A.52.025(1) BURGLARY-RESIDENTIAL</b>		OFNDR # <b>A-1</b>	
<b>VEHICLES</b>					
CODI <b>V-1</b>	CIRCUMSTANCES <b>Suspect</b>	LICENSE NO.	STATE LIC. YEAR	LICENSE TYPE <b>Regular</b>	VIN/HIN <b>1B4HS28N3YF260505</b>
YEAR <b>2000</b>	MAKE <b>Dodge</b>	MODEL <b>Durango</b>	BODY STYLE	TOP/FRONT/ONLY COLOR <b>Burgandy</b>	BOTTOM/REAR COLOR <b>Burgandy</b>
SPECIAL FEATURES/DESCRIPTION <b>No plates</b>					
DECAL NUMBER		REGISTERED OWNER			HOME PHONE
VEHICLE DISPOSITION <input type="checkbox"/> LEFT AT SCENE <input type="checkbox"/> DRIVEN AWAY <input type="checkbox"/> TOWED		REGISTERED OWNER'S ADDRESS: STREET, CITY STATE ZIP			VALUE \$
LOCKED <input type="checkbox"/> Yes <input type="checkbox"/> No	KEYS IN VEHICLE <input type="checkbox"/> Yes <input type="checkbox"/> No	DELINQUENT PAYMENT <input type="checkbox"/> Yes <input type="checkbox"/> No	VICTIM CONSENT <input type="checkbox"/> Yes <input type="checkbox"/> No	DRIVABLE <input type="checkbox"/> Yes <input type="checkbox"/> No	ESTIMATED DAMAGE
TOW COMPANY		HOLD REQUESTED BY		HOLD FOR	
DAMAGE <input type="checkbox"/> Window Top <input type="checkbox"/> Interior Underside		SHADE IN DAMAGED AREA			
RELEASE BY	DATE	TIME	RELEASE NO.	RELEASING AUTHORITY	OWNER NOTIFIED
DATE					
TIME					
OPERATOR'S NAME					
<b>NARRATIVE</b>					

On 123115, at 0300 hrs I was parked at 5 Mile Rd/Jillian. I observed a maroon colored Dodge Durango pull into the driveway at 8313 N. 5 Mile Rd. I am familiar with the residence due to recent burglary reports at that location. The elderly property owner was living in another house in Spokane. The 5 Mile Rd address still contained rooms full of furniture and thousands of items of personal property. There are outbuildings on the property such as a garage, shed, and red barn. Those buildings are also stacked full of personal property. Due to recent burglaries and damaged windows, the windows and doors were boarded up by the victim to protect his property. There are is a No Trespassing sign posted on a tree in the driveway and a large spray painted No Trespassing sign on the garage facing the street.

I observed the Durango pull in beyond the end of the driveway and turn behind the residence in an apparent attempt to conceal the vehicle. I observed a vehicle occupant open the rear hatch of the vehicle and place items inside the vehicle. Within about 1 minute the same person shut the rear door of the vehicle and the brake lights came on. I was driving an undercover police vehicle that was equipped with emergency lights and sirens. I was wearing a police vest adorned with a SPD patch and "Police" labels on the front and back. The vest carrier was holding duty equipment usually carried on a police belt.

Based on the time, location, and my experience with that residence I knew that a burglary was in progress or had just occurred. The vehicle started to back up so I drove into the driveway and lit up the vehicle with my headlights. The driver quickly backed up past the driveway and into the field adjacent to the driveway. The vehicle accelerated and was bouncing through the snow and bumpy terrain as it fled E/B towards 5 Mile Rd. I activated my emergency lights and sirens and was facing the suspect vehicle almost head on but adjacent to each other. I could see two occupants in the

Incident Report #1

CONTINUED ON NEXT PAGE

01/01/2016 08:02:57.344

**INCIDENT REPORT CONTINUED**  
**Spokane Police/Spokane County Sheriff**

Page 4

INCIDENT CLASSIFICATION <b>BURGLARY-RESIDENTIAL</b>	ATTEMPTED <input type="checkbox"/>	INCIDENT NUMBER <b>15-458202</b>
--	---------------------------------------	-------------------------------------

vehicle looking straight at me. I was able to broadcast the vehicle license plate (Wa AGM1244). The driver refused to stop for my emergency lights and sirens and accelerated to 5 Mile Rd which is an arterial. The suspect blew out of the field and through 5 mile without slowing down and continued to accelerate to approximately 40-45 mph E/B on Jillian which is a residential neighborhood. The streets were covered with compact snow and ice and very slick.

I advised dispatch of the vehicle location and direction of travel. Due to policy I did not pursue. I checked the residence and saw there were footprint tracks in the snow around the house and all outbuildings. There were items stacked up outside next to where the Durango had been parked. The items did not have snow on them and it had snowed the night before. There were more items staged outside the red barn that had the wooden door forced open. A small shed also had the door pried open. I found the front door of the residence had the plywood partially removed and the front door was pried open. There was a flashlight on the front porch that did not have snow on it. There were two distinct footprints on the front porch. One had a zig zag pattern and the other had a Hexagon near the heel. Just inside the front door and inside the residence was a perfect Hexagon shape of packed snow that came off that shoe indicating that this suspect had broken the plane and entered the residence.

I responded to Country Holmes Blvd where Gilmore was brought out of the woods. I examined his shoes and saw that they were an exact match for the zig zag pattern. He would not give a statement. I later assisted on the K9 track for the 2<sup>nd</sup> suspect and saw the same Hexagon pattern on the shoe print that K9 Talon was following. That track went from the vehicle to Country Homes Blvd to Greenwood Blvd/Lyons. Perimeter units detained Kittelson within 3 blocks of where the K9 was tracking towards him. I examined his shoes and saw they matched the Hexagon print we had been following and the same print found on the porch.

Kittelson was read and waived his constitutional rights. He said that Kenneth Runkle and Gilmore stopped by his residence and asked if they could borrow his vehicle earlier in the day. They told him they had been at the 5 Mile address all day collecting items and needed his vehicle to collect them. He admitted to driving Gilmore back to the residence where he believed Runkle was inside. He stated that Gilmore was driving. He would not say who loaded items in the back of the vehicle. He stated that Gilmore said, "Something's not right" and started to drive out when they saw me and Gilmore took off. The vehicle was later located stuck in a snow bank after they tried to escape through a field at Cascade Way/Austin. He said they both ran from the vehicle. He denied entering the house and said he was wearing the same exact kind of shoe as Runkle was that night.

I observed items inside the Durango that appeared to be similar to the type of items found stacked outside the victim's residence. Those items included antique washboard, food grinder, metal pot, and plastic cards with writing on them.

Officer Hamilton is a K9 Officer for the Spokane Police Department. On 123115, he deployed K9

Incident Report #1

CONTINUED ON NEXT PAGE

01/01/2016 08:02:57.500

## INCIDENT REPORT CONTINUED

**Spokane Police/Spokane County Sheriff**

Page 5

INCIDENT CLASSIFICATION <b>BURGLARY-RESIDNTL</b>	ATTEMPTED <input type="checkbox"/>	INCIDENT NUMBER <b>15-458202</b>
---	---------------------------------------	-------------------------------------

Leo from the suspect vehicle located at Austin/Cascade Way. K9 Leo tracked suspect footprints through the snow. The K9 and footprints lead him to Jason Gilmore near Country Homes Blvd. Gilmore was hiding in the snow at the base of a tree and was detained. He was arrested on a felony DOC warrant (see his report).

Officer Guzzo located meth in Gilmore's right side cargo pocket of his sweatpants at jail. Guzzo field tested the substance which did field test positive for methamphetamine (see his report).

Cpl. Busch took photographs of the victim's residence, suspect vehicle, and suspect's clothing/shoes. I collected one of Gilmore's shoes as evidence as well as the flashlight found on the front porch. The vehicle was impounded for a search warrant to recover the victim's property. I will request fingerprint examinations for relevant items. At this time there is no PC for Kenneth Runkle, although he is a Repeat Offender and likely involved.

Based on my observations, witness statements, and physical evidence at the scene, Gilmore was booked into jail for residential burglary, Eluding a police vehicle and possession of a controlled substance (Meth). Kittelson was booked for residential burglary. Later that day I was able to contact victim Bryan and show him photographs of items observed in the Durango. He confirmed that those items described above all belonged to him and had been located inside the house at 8313 N. 5 Mile Rd. in Spokane Washington.

I completed a PC affidavit for both suspects.

Sgt. B. Eckersley #649

Incident Report #1

END OF INCIDENT REPORT

01/01/2016 06:02:57.594

# SUPPLEMENTAL REPORT

Spokane Police/Spokane County Sheriff

Page 1

AGENCY NAME/SUBSTATION <b>SPD</b>		EVIDENCE NUMBER		INCIDENT NUMBER <b>15-458202</b>	
REPORT PURPOSE			REPORTED ON DATE <b>Thu 12/31/2015</b>	TIME <b>03:06</b>	INCIDENT XREF
INCIDENT CLASSIFICATION #1 <b>BURGLARY-RESIDNTL</b>		ATTEMPTED <input type="checkbox"/>	INCIDENT CLASSIFICATION #2 <b>ELUDING</b>		ATTEMPTED <input type="checkbox"/>
INCIDENT CLASSIFICATION #3		ATTEMPTED <input type="checkbox"/>	INCIDENT CLASSIFICATION #4		ATTEMPTED <input type="checkbox"/>
DISPATCH TIME	ARRIVED TIME	CLEARED TIME		REPORT DATE <b>01/03/2016</b>	REPORT TIME <b>22:03</b>
PRIMARY CHARGE					UCR/NIBRS CODE
<b>NARRATIVE</b>					

On 12-31-15 at about 0306 hours, I heard Sgt. Eckersley check out with a suspicious vehicle that had backed up to a house at 5-Mile and Jillian Rd. Before he made contact, the vehicle took off on him with a male driver and what he advised was a female passenger. The vehicle was lost in the 5-Mile residential neighborhood.

Several officers responded to the area in an attempt to block any possible escape routes the suspects could take to get off of the 5-Mile prairie.

Sgt. Eckersley advised it looked like they had been burglarizing the residence. He said the garage had been entered and they had property stacked.

After about 20 minutes of officers checking the area, the suspect vehicle was located stuck in a snow bank at Austin and Cascade. However, the vehicle was abandoned.

Sgt. Eckersley described the suspect driver as a "bigger" white male wearing a multi-colored puffy jacket.

I responded to the location of the suspect vehicle with K9 Leonidas (Leo). We are a WAC certified police patrol dog team and have been for over 7 years. We are also accredited with the Washington State Police Canine Association (WSPCA), for which I am also a Master Trainer.

I was driving my fully marked "Spokane Police K9" SUV. I was wearing my training uniform but was clearly marked with "POLICE" markings on the front and back of my ballistic vest along with a cloth SPD badge affixed to the left front. Leo was wearing a harness with "POLICE" marked along both shoulders and a Spokane Police patch affixed to his left side. I also had 3 other uniformed officers running with me at the time. We were clearly identifiable as police.

There were fresh shoe prints in the deep snow that the vehicle was stuck in. Two sets left the vehicle; one set from the driver's door and the other from the front passenger door. The both were heading E/B to Austin Rd, where they disappeared in the snow covered road. I couldn't tell which way they went from there.

ID NO./NAME OF REPORTING OFFICER <b>#713 - Hamilton, Craig</b>		DISTRIBUTION	
APPROVAL <b>#445 - Cordis, Tyler</b>	DATE/TIME <b>01/04/2016 07:03</b>		

Supplemental Report #1

01/04/2016 07:13:01.364

## SUPPLEMENTAL REPORT CONTINUED

**Spokane Police/Spokane County Sheriff**

Page 2

INCIDENT CLASSIFICATION <b>BURGLARY-RESIDNTL</b>	ATTEMPTED <input type="checkbox"/>	INCIDENT NUMBER <b>15-458202</b>
---	---------------------------------------	-------------------------------------

I decided to track for the suspects with K9 Leo for the following reasons:

### THREAT:

Both of these suspects posed an immediate threat to the nearby Spokane City residents, which most were sleeping this time of night. This was a middle-class neighborhood, which was a target rich environment for the suspects. With the residents sleeping, most were left vulnerable to the suspects if they chose to break into another home, especially if occupied. They had just fled from a residence they had been burglarizing and likely would victimize additional residents if given an opportunity. It was unknown if they were armed with any weapons. Their identity was also unknown and likely would have gone unknown if not for the use of the K9. The terrain was also extremely hazardous. The ground was covered in deep slick snow and at times the area was wooded, there were cliffs to deal with, and it was extremely dark. The use of a flashlight was needed but that gave the searching officers a disadvantage and gave away our locations. In addition to the wooded and thick brushy areas on 5-Mile, there were also numerous yards and fences to deal with, which all provided countless places to hide and set up ambushes for searching officers. It was much safer for everyone involved (including the suspects) to use the K9 to locate the suspects.

### CRIME:

There was probable cause to arrest both the driver and the passenger for the felony crime of residential burglary. In addition, there was probable cause to arrest the driver for the violent felony crime of eluding.

### RESISTANCE:

The suspects were actively resisting by fleeing on foot after eluding the police in a vehicle.

I yelled a loud K9 announcement and cast Leo at the driver's door of the suspect vehicle. We worked our way out to Austin then S/B for about one yard. We went through the driveway and around the cars and a shed in the back of the property. Leo was on an excellent track and working hard. At the back of the property, the snow had not been disturbed other than two fresh sets of tracks. These tracks led through several backyards, up a hill and through a 5-Mile neighborhood. Leo was working scent very well and we were able to confirm we were on by the prints in the deep snow. Eventually we made our way through some yards, fences, and onto Ash Ln. We continued E/B through more yards and crossed at 7803 N. Maple St. We continued to a yard at Panorama Dr., which overlooked the drop-off that went down to Walnut. We worked along the rim of the "cliff" and behind the houses but eventually went down. Leo was still actively working the scent from the suspects. We were also able to confirm we were on every once in awhile by both sets of prints. We dropped straight down the cliff and slid through the slick deep snow and heavy/thick brush. It was extremely challenging to stay upright, let alone see very far in front of us. We made it to the back yard of a house at about 7500 N. Walnut. We could see where they had been walking around the house then crossed Walnut again and continued down towards Cedar.



## SUPPLEMENTAL REPORT CONTINUED

**Spokane Police/Spokane County Sheriff**

Page 3

INCIDENT CLASSIFICATION <b>BURGLARY-RESIDNTL</b>	ATTEMPTED <input type="checkbox"/>	INCIDENT NUMBER <b>15-458202</b>
---	---------------------------------------	-------------------------------------

Leo was actually tracking and the prints were merely confirming at this point. I noticed one set of tracks for sure but didn't see both cross Walnut. We worked down to Cedar, crossed the road, and continued down through the extremely thick brush. I fell several time and was covered in freezing snow, but had the advantage of Leo at the end of my 15' line and he was leading the way. The officers running with me were also fighting to keep upright and a handle on their gear (Ofc. Russo had lost his body camera and flash light at some point of the track). I yelled additional K9 announcements in the thick brush along the way, in hopes they would just surrender but they never did.

We were now working through the wooded area towards Country Homes Blvd. We had repositioned perimeter cars several times in an attempt to get the perimeter out in front of the fleeing suspects, even though they had at least a 20 minute lead on us. About 200 yards up from Country Homes Blvd, Leo located the first suspect hiding under a tree and along the fence line at 7617 N. Country Homes. The area was dark and I had to use my flash light to illuminate the suspect after he began screaming. I saw Leo had control of his left lower leg and I yelled for the suspect to show his hands. He was screaming and I saw his hands were empty so we all moved in. I took control of Leo and ordered him to release, which he immediately did. Ofc. Chimienti took the suspect into custody without further incident. The suspect was passed off to a nearby patrol officer, who then transported the suspect to Deaconess hospital so his minor injuries could be treated.

The suspect was identified as Jason W. Gilmore.

Even though we had what I believed was the driver in custody, we still had the other suspect outstanding. I asked the perimeter units to make additional K9 announcements over their PA systems, in hopes the other suspect would give up with the first one captured. However, numerous announcements were made and there was no response. I didn't believe the second suspect was a female because it would have been unusual for a female to hide further in the extreme dark cold woods if she were close by and the announcements were made. We checked the lower part of the hill with no luck so we worked back up through the brush and snow to Cedar where we dropped in. We then went up to the yard on Walnut where we last saw two sets of tracks. Another officer noticed there was another fresh set of prints going down from Walnut but then they came back up. We continued working these fresh prints, which led us through countless back yards and wooded areas. It was obvious the suspect was traveling in such a way that any police officers would not be able to see them from the roads as the area was being checked and the perimeter moving. The tracks went up a cliff that looked nearly impossible to climb but Leo and I did anyway and found the suspect's making his way towards the high-end homes along Panorama Dr. The suspect skirted the rim of the cliff and worked his way back to Austin. He crossed the road and kept his movements impossible to see from the roads as he stayed in the wooded/natural area between Austin and Quamish. It looked like he was trying to work his way back to the vehicle they abandoned. However, there were police all over the area so he obviously was trying to stay out of sight and there were police at his vehicle.

Supplemental Report #1

CONTINUED ON NEXT PAGE

01/04/2016 07:13:01.567

## SUPPLEMENTAL REPORT CONTINUED

**Spokane Police/Spokane County Sheriff**

Page 4

INCIDENT CLASSIFICATION

**BURGLARY-RESIDENTIAL**

ATTEMPTED



INCIDENT NUMBER

**15-458202**

I continued to follow the fresh undisturbed tracks in the snow until I was relieved by Ofc. Buchmann and K9 Talon.

Leo and I were extremely exhausted, cold, and wet but we continued to push on. We checked the area as Ofc. Buchmann tracked. As they worked further W/B towards Indian Trail, I went to Deaconess to speak with the first suspect, Gilmore.

At the hospital, I turned on my body worn camera. Ofc. Guzzo told me he had advised Gilmore of his Constitutional Rights. Gilmore wouldn't tell me much but when I asked where and why he was running from the police, he told me he saw the police in the area and needed some fresh air. He didn't admit to anything else other than using meth earlier in the night.

Gilmore's injuries appeared to be very minor. He had some raking on the outer part of his left thigh and some scrapes on the inner and outer part of his lower left leg.

Cpl. Schaal took photos of the injuries.

Gilmore was later transported to the SCSO jail. He was booked for residential burglary, eluding, and a DOC warrant.

Gilmore was a Repeat Offender and has a lengthy criminal history. He has a history of burglaries, possession of stolen property, possession of drugs, stealing cars, forgery, etc.

Eventually, the second suspect was tracked down and located near Lyons and Greenwood. He turned out to be the owner of the abandoned suspect vehicle. He was also booked into the SCSO jail for residential burglary. He was identified as Steve G. Kittelson.

See the other reports for additional information.

TIME: about 15 seconds

DISTANCE: 15'

I CERTIFY (OR DECLARE) UNDER PENALTY OF PERJURY UNDER THE LAWS OF THE STATE OF WASHINGTON THAT THE FOREGOING IS TRUE AND CORRECT.

Ofc. Craig Hamilton 713  
K-14

Supplemental Report #1

END OF ADDITIONAL REPORT

01/04/2016 07:13:01.645

# SUPPLEMENTAL REPORT

**Spokane Police/Spokane County Sheriff**

Page 1

AGENCY NAME/SUBSTATION <b>SPD</b>		EVIDENCE NUMBER	INCIDENT NUMBER <b>15-458202</b>	
REPORT PURPOSE		REPORTED ON DATE <b>Thu 12/31/2015</b>	TIME <b>03:06</b>	INCIDENT XREF
INCIDENT CLASSIFICATION #1 <b>BURGLARY-RESIDNTL</b>	ATTEMPTED <input type="checkbox"/>	INCIDENT CLASSIFICATION #2		ATTEMPTED <input type="checkbox"/>
INCIDENT CLASSIFICATION #3	ATTEMPTED <input type="checkbox"/>	INCIDENT CLASSIFICATION #4		ATTEMPTED <input type="checkbox"/>
DISPATCH TIME	ARRIVED TIME	CLEARED TIME	REPORT DATE <b>01/01/2016</b>	REPORT TIME <b>21:08</b>
PRIMARY CHARGE				UCR/NIBRS CODE
<b>NARRATIVE</b>				

On 12-31-15 at about 0306 hours, Sgt. Eckersley interrupted a burglary at Jillian and 5 Mile. The suspects fled in a vehicle, but Sgt. Eckersley terminated the pursuit. The vehicle was located a short time later and Ofc. Hamilton initiated a track of the two suspects. He located one of the suspects and continued the track. After about 2 hours of tracking, Ofc. Hamilton requested I relieve him on the track. I responded at approximately 0548 hours.

I responded with K9 Talon. We are a WAC certified police patrol dog team. We are also accredited with the Washington State Police Canine Association (WSPCA). Talon and I are in our third year as a team.

We responded in a fully marked "Spokane Police K9" car and parked in the front of the address. I was wearing the uniform of the day (jumpsuit), which clearly identified me as a Police Officer. Talon was wearing a harness with "POLICE" marked along both shoulders and a Spokane Police patch on the left side of his chest. We were clearly identifiable as Spokane Police.

Sgt. Eckersley had located footprints coming out of the wooded area where Ofc. Hamilton was tracking and the tracks matched the ones he had seen at the victim residence. I responded to that location, 7810 N. Quamish, and initiated the track from there.

It was a very cold morning, clear and about 15 degrees. There was no wind and very little activity in the neighborhood.

I made an announcement and started the track from 7810 N. Quamish. Again, the track had been active for approximately 2 hours with multiple units in the area and multiple announcements made over their PA speakers.

I observed the tracks in the snow, coming around the side of the house and onto the sidewalk. After making my announcement, I circled Talon, having him cross the tracks. Talon showed an immediate change of behavior and interest in tracking, indicating that he was working fresh human scent. We crossed Quamish and went up Aimee Ct, circled around the cul-de-sac and came back out to Quamish. We went east on Quamish to the next block, Abigail Ct, and went to the end of that block and entered a back yard. There were fresh tracks in the deep snow behind the

ID NO./NAME OF REPORTING OFFICER <b>#735 - Buchmann, Paul</b>		DISTRIBUTION	
APPROVAL <b>#433 - Yamada, Isamu</b>	DATE/TIME <b>01/02/2016 07:37</b>		

Supplemental Report #1

01/02/2016 07:42:56.035

**SUPPLEMENTAL REPORT CONTINUED****Spokane Police/Spokane County Sheriff**

Page 2

INCIDENT CLASSIFICATION  
**BURGLARY-RESIDNTL**ATTEMPTED  
☐INCIDENT NUMBER  
**15-458202**

house. The tracks went to the back fence and did not continue in that yard. I looked over the fence to the adjoining back yard and saw tracks continue there. We jumped a fence in the back yard of a house and came out onto Nettleton Ct. The gate leading from that yard to the street was standing open. We continued south on Nettleton Ct. to Kingsford and turned to the west. Only a short distance west on Kingsford, we turned to the south, crossed the street, and went in the back yard of a house. We went through back yards to the south and came out on Stratton Ave. and went west to 5 Mile Road. We went south on the east side of the road for a short distance before crossing 5 mile road and onto the sidewalk on the west side of the road. We went down the hill a short distance before the track led us over the railing and into a ravine on the west side of the road. We worked down the ravine and came out on Dell, near Woodside. We turned west on Dell and worked our way down Dell to Beacon, where we turned west. We continued west on Beacon until we got to F Street, where we turned to the south. We worked south on F Street to Holyoke and turned west. We continued west on Holyoke, crossing Indian Trail and turning south on Taft. As we came down Taft, Cpl. Busch (who was on perimeter) contacted a male covered in snow at Greenwood and Francis. We turned west on Elmhurst from Taft and worked west to where Elmhurst turned north on Fleming. This led us back to Taft, where we turned west on Taft. Sgt. Eckersley left our tracking element and observed the male that Cpl. Busch had stopped. Sgt. Eckersley positively identified the male and his boots as the suspect we were searching for. I continued the track west on Taft to Drumheller.

Due to the extreme amount of time that had transpired on this call, I terminated the track at that time as we were only about 2 blocks from the suspect and Sgt. Eckersley had positively identified him as the suspect.

Throughout the track, Talon maintained a good tracking profile (nose down, pulling hard on the line). I was able to confirm the track by periodically observing the suspect's shoe prints in the snow on the ground. When we went through back yards or through wooded areas, the suspect's footprints were typically the only tracks in the deep snow.

The suspect arrested was identified as Steve G. Kittelson. He was booked for Residential Burglary. See reports by other Officers for additional information.

I CERTIFY (OR DECLARE) UNDER PENALTY OF PERJURY UNDER THE LAWS OF THE STATE OF WASHINGTON THAT THE FOREGOING IS TRUE AND CORRECT.

P. Buchmann #735  
Spokane Police - K10

Supplemental Report #1

END OF ADDITIONAL REPORT

01/02/2016 07:42:56.207

# SUPPLEMENTAL REPORT

**Spokane Police/Spokane County Sheriff**

Page 1

AGENCY NAME/SUBSTATION <b>SPD</b>		EVIDENCE NUMBER	INCIDENT NUMBER <b>15-458202</b>	
REPORT PURPOSE		REPORTED ON DATE <b>Thu 12/31/2015</b>	TIME <b>03:06</b>	INCIDENT XREF
INCIDENT CLASSIFICATION #1 <b>BURGLARY-RESIDNTL</b>	ATTEMPTED <input type="checkbox"/>	INCIDENT CLASSIFICATION #2 <b>ELUDING</b>		ATTEMPTED <input type="checkbox"/>
INCIDENT CLASSIFICATION #3	ATTEMPTED <input type="checkbox"/>	INCIDENT CLASSIFICATION #4		ATTEMPTED <input type="checkbox"/>
DISPATCH TIME	ARRIVED TIME	CLEARED TIME	REPORT DATE <b>01/01/2016</b>	REPORT TIME <b>05:08</b>
PRIMARY CHARGE				UCR/NIBRS CODE
<b>NARRATIVE</b>				

On 12/31/2015 at approx. 0306 hours, Sgt. Eckersley saw a suspicious vehicle parked at 8313 N. Five Mile. See his report for further.

I arrived at the scene after the vehicle took off. Other officers were still looking for the vehicle. I walked around the residence. On the northwest corner of the house outside, items were placed in the snow. It appeared the items came from the residence and were placed there to be picked up. There were footprints leading from the residence to the where the items had been placed. There were also multiple sheds and out buildings on the property. There were footprints along all of the buildings and some of them had been entered as well.

See photos for further.

Officer's found the vehicle and it was unattended. There were footprints in the snow leading away from the vehicle. K9 Ofc. Hamilton, his dog, and other officers tracked one suspect from the vehicle to the area near Country Holmes and Warn. The track started at approx. 0340 hours. See other reports for further.

Officers found a set of tracks that split off from the original track. The K9 and officers followed the tracks to 7810 N. Quamish. I arrived at this spot and switched out with officers who had been tracking. It was approx. 5 degrees outside and they had been running through 3 feet of snow through ruff terrain. K9 Ofc. Buchmann and his dog took over for Ofc. Hamilton and his dog as well. This was around 0553 hours in the morning.

The tracks we were following had a very distinct hexagon shaped pattern on it. See photos for further.

We followed the foot prints from the spot we started all the way off Five Mile bluff and were around 3600 W. Taft when Corporal Busch stated he had a male matching the suspect description near Greenwood and Lyons. The tracks continued in that direction.

Sgt. Eckersley identified the male as the suspect he saw. See his report for further.

ID NO /NAME OF REPORTING OFFICER <b>#1220 - Benesch, Christopher</b>		DISTRIBUTION	
APPROVAL <b>#647 - Braun, Steven S</b>	DATE/TIME <b>01/01/2016 05:56</b>		

Supplemental Report #1

01/01/2016 08:03:07.526

## SUPPLEMENTAL REPORT CONTINUED

**Spokane Police/Spokane County Sheriff**

Page 2

INCIDENT CLASSIFICATION

**BURGLARY-RESIDNTL**

ATTEMPTED



INCIDENT NUMBER

**15-458202**

We followed the suspect's tracks through front yards, backyards, over multiple fences, through the woods, and down and across main streets.

We were picked up by officers and taken back to our cars back up on Five Mile bluff.

No body camera footage. It fell off while on the track.

I CERTIFY (OR DECLARE) UNDER PENALTY OF PERJURY UNDER THE LAWS OF THE STATE OF WASHINGTON THAT THE FOREGOING IS TRUE AND CORRECT.

Ofc. Benesch #1220

Team 15 - D475

Supplemental Report #1

END OF ADDITIONAL REPORT

01/01/2016 06:03:07.620

# SUPPLEMENTAL REPORT

**Spokane Police/Spokane County Sheriff**

Page 1

AGENCY NAME/SUBSTATION <b>SPD</b>		EVIDENCE NUMBER		INCIDENT NUMBER <b>15-458202</b>	
REPORT PURPOSE			REPORTED ON DATE <b>Thu 12/31/2015 03:06</b>		INCIDENT XREF
INCIDENT CLASSIFICATION #1 <b>BURGLARY-RESIDNTL</b>		ATTEMPTED <input type="checkbox"/>	INCIDENT CLASSIFICATION #2		ATTEMPTED <input type="checkbox"/>
INCIDENT CLASSIFICATION #3		ATTEMPTED <input type="checkbox"/>	INCIDENT CLASSIFICATION #4		ATTEMPTED <input type="checkbox"/>
DISPATCH TIME	ARRIVED TIME	CLEARED TIME		REPORT DATE <b>01/01/2016</b>	REPORT TIME <b>04:41</b>
PRIMARY CHARGE					UCR/NIBRS CODE
<b>NARRATIVE</b>					

On 12-31-2015 at 0306 hours I was dispatched to the area of Five Mile Rd and Jillian Ave. in reference to a residential burglary.

Sgt. Eckersley had interrupted a residential burglary in progress. Sgt. Eckersley attempted to contact the suspects who took off in a maroon Dodge Durango. Sgt. Eckersley lost the Durango in the Five Mile neighborhood.

Upon arrival in the area I took a position on the perimeter. I then began to patrol in the area in an attempt to locate the suspect vehicle. The suspect vehicle was located by another officer wrecked into a snow bank. A K-9 track was then initiated from the suspect vehicle. I then took a different perimeter position located around where the suspect vehicle was located.

I changed locations several times as directed by the K-9 unit and ended up on Country Homes Blvd. Suspect #1 was contact by the K-9 just above Country Homes Blvd. I moved up the hill onto Walnut in an attempt to located tracks that would indicate where suspect #2 could have gone. I located a set of footprints that the K-9 established led back up the hill.

Due to the extremely cold temperatures and deep snow on the ground, I then switched out with other officers that were initially on the K-9 track. I began to track up the hill with the K-9. The K-9 track was long and extensive and led to the top of the Five Mile Hill where I was eventually relieved by other officers.

I then began to patrol the area around the K-9 track, in order to assist in locating the second suspect. Corporal Busch later came over the radio and stated he located an individual who matched the description given by Sgt. Eckersley. Corporal Busch stated the individual was walking north on Greenwood from Francis. I located the individual at Greenwood / Lyons, and observed that he was covered in snow and appeared to have been outside in deep snow for an extended period of time. The subject's head was covered in snow, his pants were also covered in snow up to his knees and appeared frozen, his boots were unlaced and snow appeared to be packed inside of them.

I took the subject into custody at the intersection of Greenwood and Lyons, placed him in handcuffs (DL), and sat him in the back seat of my patrol car. The subject was identified as Steve Kittelson.

ID NO./NAME OF REPORTING OFFICER <b>#1266 - Betts, David</b>		DISTRIBUTION	
APPROVAL <b>#433 - Yamada, Isamu</b>	DATE/TIME <b>01/01/2016 06:40</b>		

Supplemental Report #1

01/01/2016 06:43:54.570

## SUPPLEMENTAL REPORT CONTINUED

**Spokane Police/Spokane County Sheriff**

Page 2

INCIDENT CLASSIFICATION

**BURGLARY-RESIDNTL**

ATTEMPTED



INCIDENT NUMBER

**15-458202**

Sgt. Eckersley arrived at my location and interviewed Kittelson. Sgt. Eckersley positively identified Kittelson as the suspect from the burglary, and instructed me to book him into jail for Residential Burglary. Kittelson was also found to have four misdemeanor warrants.

I transported Kittelson to the Spokane County Jail and booked him for Residential Burglary and the four warrants. Kittelson's boots were removed from his person as evidence, and the custody of the boots was transferred over to Ofc. T. Nollmeyer who placed them on to property as evidence.

I CERTIFY (OR DECLARE) UNDER PENALTY OF PERJURY UNDER THE LAWS OF THE STATE OF WASHINGTON THAT THE FOREGOING IS TRUE AND CORRECT.

D. Betts #1266

Supplemental Report #1

END OF ADDITIONAL REPORT

01/01/2016 05:43:54.648



# SUPPLEMENTAL REPORT

**Spokane Police/Spokane County Sheriff**

Page 1

AGENCY NAME/SUBSTATION <b>SPD</b>		EVIDENCE NUMBER	INCIDENT NUMBER <b>15-458202</b>	
REPORT PURPOSE		REPORTED ON DATE <b>Thu 12/31/2015</b>	TIME <b>03:06</b>	INCIDENT XREF
INCIDENT CLASSIFICATION #1 <b>BURGLARY-RESIDENTIAL</b>	ATTEMPTED <input type="checkbox"/>	INCIDENT CLASSIFICATION #2 <b>ELUDING</b>		ATTEMPTED <input type="checkbox"/>
INCIDENT CLASSIFICATION #3	ATTEMPTED <input type="checkbox"/>	INCIDENT CLASSIFICATION #4		ATTEMPTED <input type="checkbox"/>
DISPATCH TIME	ARRIVED TIME	CLEARED TIME	REPORT DATE <b>12/31/2015</b>	REPORT TIME <b>08:14</b>
PRIMARY CHARGE				UCR/NIBRS CODE
<b>NARRATIVE</b>				

On 12/31/15 at approximately 0415 hours, I was dispatched to assist with the Evidence Tow for a suspect vehicle used in a Residential Burglary in the vicinity of 8313 N. Five Mile Road.

While other officers were engaged in the tracking of the suspects, I went to the suspect vehicle near Cascade Way and Austin Road. The vehicle, a maroon Dodge Durango (that had an incorrect front plate, WA/AGM1244) had come to a stop in a field that was between the streets listed above. The VIN for this vehicle is: 1B4HS28N3YF260505.

After allowing a Cpl. to take photos of the vehicle I conducted an Evidence Tow of this vehicle. I stayed on scene during the hook-up and followed the towed vehicle to Property where I tagged it in.

I was unable to effectively tape the doors/hatch with property tape due to the extreme weather conditions at that time and the tape not sticking.

The details of this suspect vehicle should be covered in the lead report face sheet (see Sgt. Eckersley report).

I CERTIFY (OR DECLARE) UNDER PENALTY OF PERJURY UNDER THE LAWS OF THE STATE OF WASHINGTON THAT THE FOREGOING IS TRUE AND CORRECT.

Ofc. B. Fabian, B447  
#1191  
1/2/16  
Spokane Police Department

ID NO./NAME OF REPORTING OFFICER <b>#1191 - Fabian, Brandon</b>		DISTRIBUTION
APPROVAL <b>#433 - Yamada, Isamu</b>	DATE/TIME <b>01/02/2016 07:32</b>	

Supplemental Report #1

01/02/2016 07:42:46.678

# SUPPLEMENTAL REPORT

Spokane Police/Spokane County Sheriff

Page 1

AGENCY NAME/SUBSTATION <b>SPD</b>		EVIDENCE NUMBER	INCIDENT NUMBER <b>15-458202</b>	
REPORT PURPOSE		REPORTED ON DATE <b>Thu 01/07/2016</b>	TIME <b>02:13</b>	INCIDENT XREF
INCIDENT CLASSIFICATION #1 <b>BURGLARY-RESIDNTL</b>	ATTEMPTED <input type="checkbox"/>	INCIDENT CLASSIFICATION #2		ATTEMPTED <input type="checkbox"/>
INCIDENT CLASSIFICATION #3	ATTEMPTED <input type="checkbox"/>	INCIDENT CLASSIFICATION #4		ATTEMPTED <input type="checkbox"/>
DISPATCH TIME	ARRIVED TIME	CLEARED TIME	REPORT DATE <b>01/07/2016</b>	REPORT TIME <b>02:12</b>
PRIMARY CHARGE				UCR/NIBRS CODE
<b>NARRATIVE</b>				

On 010615, at 2246 hrs, Cpl. Oien and I executed a signed search warrant on the burgandy colored Durango listed in this report. The Durango was located at the property facility. Cpl. Oien took photographs of the recovered property.

We collected a large stack of plastic letters, an antique kettle, 2 antique kitchen tools, and 2 antique wringers that were identified by the victim. We also seized a pair of bolt cutters from the vehicle as evidence of burglary tools. I placed the listed items on police property as evidence.

Sgt. B. Eckersley #649

ID NO./NAME OF REPORTING OFFICER <b>#649 - Eckersley, Brian</b>		DISTRIBUTION
APPROVAL <b>#607 - Meyer, Richard</b>	DATE/TIME <b>01/07/2016 05:23</b>	

Supplemental Report #1

01/07/2016 05:32:45 950

# SUPPLEMENTAL REPORT

Spokane Police/Spokane County Sheriff

Page 1

AGENCY NAME/SUBSTATION <b>SPD</b>		EVIDENCE NUMBER	INCIDENT NUMBER <b>15-458202</b>	
REPORT PURPOSE		REPORTED ON DATE <b>Thu 12/31/2015</b>	TIME <b>03:06</b>	INCIDENT XREF
INCIDENT CLASSIFICATION #1 <b>BURGLARY-RESIDNTL</b>	ATTEMPTED <input type="checkbox"/>	INCIDENT CLASSIFICATION #2		ATTEMPTED <input type="checkbox"/>
INCIDENT CLASSIFICATION #3	ATTEMPTED <input type="checkbox"/>	INCIDENT CLASSIFICATION #4		ATTEMPTED <input type="checkbox"/>
DISPATCH TIME	ARRIVED TIME	CLEARED TIME	REPORT DATE <b>12/31/2015</b>	REPORT TIME <b>13:18</b>
PRIMARY CHARGE				UCR/NIBRS CODE
<b>NARRATIVE</b>				

On 12-31-15 at 0732 hours, I responded to the Jail to assist officers on a burglary call. Ofc Ames requested I meet him there to take some evidence to the SPD property facility.

I contacted Officers Ames, Betts, and Guzzo. Officers gave me a pair of hiking boots in a brown paper bag. Officers also gave me a single tennis shoe, a baggie of meth, and a meth pipe in a separate paper bag. I transported those items to the SPD Property facility and booked them on as evidence.

I CERTIFY (OR DECLARE) UNDER PENALTY OF PERJURY UNDER THE LAWS OF THE STATE OF WASHINGTON THAT THE FOREGOING IS TRUE AND CORRECT.

Nollmeyer #786

ID NO./NAME OF REPORTING OFFICER <b>#786 - Nollmeyer, Trevor</b>		DISTRIBUTION
APPROVAL <b>#1012 - Reese, Kurtis</b>	DATE/TIME <b>12/31/2015 14:00</b>	

Supplemental Report #1

12/31/2015 14:03:15.529

# SUPPLEMENTAL REPORT

Spokane Police/Spokane County Sheriff

Page 1

AGENCY NAME/SUBSTATION <b>SPD</b>		EVIDENCE NUMBER		INCIDENT NUMBER <b>15-458202</b>	
REPORT PURPOSE			REPORTED ON DATE <b>Thu 12/31/2015 03:06</b>		INCIDENT XREF
INCIDENT CLASSIFICATION #1 <b>BURGLARY-RESIDNTL</b>		ATTEMPTED <input type="checkbox"/>	INCIDENT CLASSIFICATION #2		ATTEMPTED <input type="checkbox"/>
INCIDENT CLASSIFICATION #3		ATTEMPTED <input type="checkbox"/>	INCIDENT CLASSIFICATION #4		ATTEMPTED <input type="checkbox"/>
DISPATCH TIME	ARRIVED TIME	CLEARED TIME		REPORT DATE <b>12/31/2015</b>	REPORT TIME <b>07:29</b>
PRIMARY CHARGE					UCR/NIBRS CODE
<b>NARRATIVE</b>					

On 12-31-15 at 0306 hours I responded to the 5-Mile area to assist Sgt. Eckersley, who had interrupted a residential burglary. The suspects had fled in a Dodge Durango, which was abandoned a short distance away. I assisted as a perimeter unit. At around 0405 hours then K9 track located Jason W. Gilmore at 7617 N. Country Homes. I took photographs of Gilmore and the soles of his shoes.

I also took photographs at the Durango, and then went to the victim residence, located at 8313 N. Five Mile Rd. There were snow tracks on the front porch that appeared to match Gilmore's shoes. There was a separate set of shoe prints on the porch, with a distinctive hexagon feature in it. In fact, just inside the front door threshold on the floor, was a piece of snow in an identical hexagon shape, indicating that that suspect (at least) made entry.

The K9 track for suspect #2 wound to the southwest, into the Indian Trail neighborhood.

At 0644 hours I spotted a male, walking n/b on Greenwood, approaching Francis. He was wearing a red coat, which was covered in snow. He also had snow on top of his head (it was not snowing at the time), and had snow covering his blue jeans. Ofc. Ames and Ofc. Betts (training car) arrived, and detained the male at Greenwood/Lyons. I looked at the soles of his boots, and they had a hexagon shape, which appeared to be identical to the shape i saw at the victim house. This male was identified as Steve G. Kittelson.

Body camera footage is available.

\*I certify (declare) under penalty of perjury under the laws of the State of Washington that the foregoing is true and correct (RCW 9A.72.085.

Cpl. K. Busch #625 / P317

ID NO./NAME OF REPORTING OFFICER <b>#625 - Busch, Kevin</b>		DISTRIBUTION	
APPROVAL <b>#208 - Huddle, Kevin</b>	DATE/TIME <b>12/31/2015 08:43</b>		

Supplemental Report #1

12/31/2015 08:52:46 529

# SUPPLEMENTAL REPORT

Spokane Police/Spokane County Sheriff

Page 1

AGENCY NAME/SUBSTATION <b>SPD</b>		EVIDENCE NUMBER		INCIDENT NUMBER <b>15-458202</b>	
REPORT PURPOSE				REPORTED ON DATE <b>Thu 01/07/2016</b>	TIME <b>20:36</b>
INCIDENT CLASSIFICATION #1 <b>BURGLARY-RESIDNTL</b>		ATTEMPTED <input type="checkbox"/>	INCIDENT CLASSIFICATION #2 <b>ELUDING</b>		ATTEMPTED <input type="checkbox"/>
INCIDENT CLASSIFICATION #3		ATTEMPTED <input type="checkbox"/>	INCIDENT CLASSIFICATION #4		ATTEMPTED <input type="checkbox"/>
DISPATCH TIME	ARRIVED TIME	CLEARED TIME	REPORT DATE <b>01/07/2016</b>		REPORT TIME <b>22:36</b>
PRIMARY CHARGE					UCR/NIBRS CODE
<small>             QJM Contact, MR Person Mentioned, M Missing, W Witness, R Registered Owner, O Other, G Legal Guardian, V Deceased, CV Complainant &amp; Victim, C Complainant, A Arrested Person, PS Passenger, RW Runaway, OW Owner of Property, VB Victim - Business, V Victim - Individual, S Subject, D Driver, PE Person in Error, PD Pedestrian, Cyclist, RO Registered Owner           </small>					
CODE <b>W-1</b>	NAME: LAST, FIRST, MIDDLE <b>Maronick, Robert S</b>			SEX <b>M</b>	RACE/ETHNICITY <b>W-White</b>
HEIGHT	WEIGHT	BUILD	HAIR	EYES	DATE OF BIRTH/AGE <b>08/25/1966 49</b>
CONFIDENTIALITY <input type="checkbox"/>	ADDRESS: STREET, CITY STATE ZIP <b>2602 W Parkway, Spokane, WA 99208</b>			RESIDENTIAL STATUS	PHONE
PLACE OF EMPLOYMENT/SCHOOL/ADDRESS				OCCUPATION	EMPLOYER PHONE
ADDITIONAL PHONES <b>(Cell) (509) 954-3315</b>					
<b>NARRATIVE</b>					

On 01-06-16, at 1830 hours, I contacted Robert Maronick by telephone to interview him reference a burglary that had occurred in the area of Five Mile.

Robert told me he lives at 2602 Parkway and was going to work around 0300 hours, on 12-31-15, when he noticed a vehicle parked in the driveway of a home, near Jillian Street.

Robert said he had been a realtor and knew that particular house had been burglarized in the past. Robert said the vehicle had its head lights on and he then observed another vehicle pull up.

Robert initially thought the second vehicle was involved in the possible burglary, but then noticed red and blue emergency lights come on in the 2nd vehicle.

Robert saw the suspect vehicle "whip around" and start driving "straight at the police car".

Robert stated, "My first thought was 'Oh no, please don't hit the cop!'"

Robert explained to me that he thought the suspect vehicle was going to crash into the police vehicle and was concerned the officer was going to be injured in a crash.

Robert said the suspect car then swerved around the police vehicle and drove off at a high rate of speed. He also advised the car had turned off its head lights, during the hours of darkness.

ID NO /NAME OF REPORTING OFFICER <b>#952 - Brasch, Chris</b>		DISTRIBUTION	
APPROVAL <b>#244 - Lee, Thomas</b>	DATE/TIME <b>01/08/2016 01:33</b>		

Supplemental Report #1

01/08/2016 01:43:02 837

## SUPPLEMENTAL REPORT CONTINUED

*Spokane Police/Spokane County Sheriff*

Page 2

INCIDENT CLASSIFICATION <b>BURGLARY-RESIDNTL</b>	ATTEMPTED <input type="checkbox"/>	INCIDENT NUMBER <b>15-458202</b>
---	---------------------------------------	-------------------------------------

Robert said he could not believe how fast the suspect was driving because of the icy and snowy road conditions. He was concerned he was going to injure an innocent person because of his reckless driving.

Robert said he observed other officers responding to the area to assist the first officer, so he left the area.

Robert did not see anything else that he thought would be important.

Officer P. Brasch, #952

Supplemental Report #1	END OF ADDITIONAL REPORT
------------------------	--------------------------

01/03/2016 01:43:02.916

# SUPPLEMENTAL REPORT

**Spokane Police/Spokane County Sheriff**

Page 1

AGENCY NAME/SUBSTATION <b>SPD</b>		EVIDENCE NUMBER	INCIDENT NUMBER <b>15-458202</b>	
REPORT PURPOSE		REPORTED ON DATE <b>Thu 12/31/2015</b>	TIME <b>02:37</b>	INCIDENT XREF
INCIDENT CLASSIFICATION #1 <b>BURGLARY-RESIDNTL</b>	ATTEMPTED <input type="checkbox"/>	INCIDENT CLASSIFICATION #2 <b>ELUDING</b>		ATTEMPTED <input type="checkbox"/>
INCIDENT CLASSIFICATION #3 <b>DRUGS-POSSESS</b>	ATTEMPTED <input type="checkbox"/>	INCIDENT CLASSIFICATION #4 <b>WARRANT ARREST</b>		ATTEMPTED <input type="checkbox"/>
DISPATCH TIME	ARRIVED TIME	CLEARED TIME	REPORT DATE <b>12/31/2015</b>	REPORT TIME <b>08:05</b>
PRIMARY CHARGE				UCR/NIBRS CODE
<b>NARRATIVE</b>				

On 12/31/15 at approximately 0415 hours, I responded to the area of Country Homes and Warn Rd to assist officers on a burglary call. I responded to the scene and received Jason Gilmore from Officer Chimienti, who had detained Gilmore on a K9 track.

Ofc. Chimienti informed me that he had read Gilmore his Miranda warnings. I placed Gilmore in the back of my car. Prior to reading Gilmore his Miranda warnings again, Gilmore volunteered a statement to the effect of: The reason I ran is because I have a DOC warrant. I re-read Gilmore his Miranda warning. Gilmore advised that he understood. I also informed him that he was being audio and visually recorded.

I attempted to gather more information about the other person that was in the car. For a long time he denied being with anyone else. But he later said that if he was with anyone else, he separated from them a long time prior to being contacted by the police. Gilmore denied ever being inside any vehicle this evening. he told me that "we had it all wrong."

I transported Gilmore to Deaconess Medical Center to have his dog bite examined by medical staff. Gilmore told the staff at the location that he had done methamphetamine earlier in the day. Gilmore slept for most of the time that he was at the hospital. He continued to refuse to provide information about anyone that he was with. He stated he was by himself.

After being cleared by medical staff at Deaconess, I transported Gilmore to Spokane County Jail. While being administratively searched at Spokane County Jail, jail staff located a small baggie of a white crystal-like substance in the right side cargo pocket of his sweat pants. I field tested this substance, and it tested positive for methamphetamine.

I booked Gilmore for Residential Burglary, Eluding, PCS-Meth and his DOC warrant.

I also collected his right shoe as evidence. Sgt Eckersley had already taken the other shoe from Gilmore while Gilmore was in my car at the scene.

I gave this shoe, as well as the white crystal-like substance to Ofc. Nollmeyer to be booked on to property.

ID NO./NAME OF REPORTING OFFICER <b>#1244 - Guzzo, Anthony</b>		DISTRIBUTION	
APPROVAL <b>#208 - Huddle, Kevin</b>	DATE/TIME <b>12/31/2015 09:13</b>		

Supplemental Report #1

12/31/2015 09:22:58.032

## SUPPLEMENTAL REPORT CONTINUED

*Spokane Police/Spokane County Sheriff*

Page 2

INCIDENT CLASSIFICATION <b>BURGLARY-RESIDNTL</b>	ATTEMPTED <input type="checkbox"/>	INCIDENT NUMBER <b>15-458202</b>
---	---------------------------------------	-------------------------------------

Please see other officers reports for further regarding this incident.

I CERTIFY (OR DECLARE) UNDER PENALTY OF PERJURY UNDER THE LAWS OF THE STATE OF WASHINGTON THAT THE FOREGOING IS TRUE AND CORRECT. I WAS EQUIPPED WITH A BODY CAMERA, AND IT WAS ACTIVE DURING THIS INCIDENT.

A. Guzzo #1244

Supplemental Report #1	END OF ADDITIONAL REPORT
------------------------	--------------------------

12/31/2015 08:22:58 126



RECEIVED  
SPOKANE POLICE RECORDS

2016 JAN 1 AM 3 15

**SPOKANE POLICE DEPARTMENT  
CHARGING REQUEST AND WITNESS LIST  
Superior Court State of Washington**


DATE: 123115

REPORT NUMBER: 15-458202

CHARGES REQUESTED: Residential burglary, Eluding, Possession of a Controlled Substance (Methamphetamine)

DEFENDANT: Kittelson, Steven G. 061870 Count: 1  
Gilmore, Jason W. 050369 Counts 1, 2, and 3

STATUS: In Custody

VICTIM(S): Bryan, Jack D. 080246  
DATE/TIME OF CRIME: 123115 / 0306 hrs  
LOCATION OF CRIME: 8313 N. 5 Mile Rd. Spokane Wa  
INVESTIGATOR: Sgt. B. Eckersley #649  
APPROVED BY: 

WITNESSES	ADDRESS	PHONE #
Officer C. Hamilton	W. 1100 Mallon Spokane Wa 99260	242-8400
Officer A. Guzzo	W. 1100 Mallon Spokane Wa 99260	242-8400
Bryan, Jack D. 080246	6103 N. Monroe Spokane Wa 99208	No Phone
Sgt. B. Eckersley #649	W. 1100 Mallon Spokane Wa 99260	242-8400

EVIDENCE CONSISTS OF: Photographs of footprints, shoes, vehicle, and witness statements.

SUBMITTED TO PROSECUTORS OFFICE

RECEIVED BY: \_\_\_\_\_ DATE: \_\_\_\_\_ TIME: \_\_\_\_\_

**STATEMENT OF INVESTIGATING OFFICER  
AFFIDAVIT OF FACTS**

STATE OF WASHINGTON  
COUNTY OF SPOKANE

REPORT NUMBER: 15-458202

DEFENDANT: Kittelson, Steven G. 061870  
              Gilmore, Jason W. 050369

---

The undersigned, a law enforcement officer, competent to testify, states as follows: That he/she believes a crime was committed by the above named defendant/defendants in the City and County of Spokane, State of Washington, because:

Victim Bryan can testify to: He is the owner of the property located at 8313 N. 5 Mile Rd in Spokane Wa. He did not give the defendants permission to enter his home and remove property. He observed photographs of items located inside the suspect vehicle and identified them as items stolen from his residence located at 8313 N. 5 Mile Rd. The house was boarded up due to repeated burglaries but still contained furniture and thousands of pieces of personal property. In addition to the house, the property contains a garage, shed, and red barn.

Officer Hamilton can testify to: He is employed as a K9 Officer for the Spokane Police Department. On 123115, he deployed K9 Leo from the suspect vehicle located at Austin/Cascade Way. K9 Leo tracked suspect footprints through the snow. The K9 and footprints lead him to Jason Gilmore near Country Homes Blvd. Gilmore was hiding in

the snow at the base of a tree and was detained. He was arrested on a felony DOC warrant.

Officer Guzzo can testify to: Methamphetamine was located in Gilmore's right side cargo pocket of his sweatpants at jail. Guzzo field tested the substance which did field test positive for methamphetamine.

Sgt. B. Eckersley can testify to: On 123115, at 0300 hrs I was parked at 5 Mile Rd/Jillian. I observed a maroon colored Dodge Durango pull into the driveway at 8313 N. 5 Mile Rd. I am familiar with the residence due to recent burglary reports at that location. The elderly property owner was living in another house in Spokane. The 5 Mile Rd address still contained rooms full of furniture and thousands of items of personal property. There are outbuildings on the property such as a garage, shed, and red barn. Those buildings are also stacked full of personal property. Due to recent burglaries and damaged windows, the windows and doors were boarded up by the victim to protect his property. There is a No Trespassing sign posted on a tree in the driveway and a large spray painted No Trespassing sign on the garage facing the street.

I observed the Durango pull in beyond the end of the driveway and turn behind the residence in an apparent attempt to conceal the vehicle. I observed a vehicle occupant open the rear hatch of the vehicle and place items inside the vehicle. Within about 1 minute the same person shut the rear door of the vehicle and the brake lights came on. I was driving an undercover police vehicle that was equipped with emergency lights and sirens. I was wearing a police vest adorned with a SPD patch and "Police" labels on the front and back. The vest carrier was holding duty equipment usually carried on a police belt.

Based on the time, location, and my experience with that residence I knew that a burglary was in progress or had just occurred. The vehicle started to back up so I drove into the driveway and lit up the vehicle with my headlights. The driver quickly backed up past the driveway and into the field adjacent to the driveway. The vehicle accelerated and was bouncing through the snow and bumpy terrain as it fled E/B towards 5 Mile Rd. I activated my emergency lights and sirens and was facing the suspect vehicle almost head on but adjacent to each other. I could see two occupants in the vehicle looking straight at me. I was able to broadcast the vehicle license plate (Wa AGM1244). The driver refused to stop for my emergency lights and sirens and accelerated to 5 Mile Rd which is an arterial. The suspect blew out of the field and through 5 mile without slowing down and continued to accelerate to approximately 40-45 mph E/B on Jillian which is a residential neighborhood. The streets were covered with compact snow and ice and very slick.

I advised dispatch of the vehicle location and direction of travel. Due to policy I did not pursue. I checked the residence and saw there were footprint tracks in the snow around the house and all outbuildings. There were items stacked up outside next to where the Durango had been parked. The items did not have snow on them and it had

snowed the night before. There were more items staged outside the red barn that had the wooden door forced open. A small shed also had the door pried open. I found the front door of the residence had the plywood partially removed and the front door was pried open. There was a flashlight on the front porch that did not have snow on it. There were two distinct footprints on the front porch. One had a zig zag pattern and the other had a Hexagon near the heel. Just inside the front door and inside the residence was a perfect Hexagon shape of packed snow that came off that shoe indicating that this suspect had broken the plane and entered the residence.

I responded to Country Holmes Blvd where Gilmore was brought out of the woods. I examined his shoes and saw that they were an exact match for the zig zag pattern. He would not give a statement. I later assisted on the K9 track for the 2<sup>nd</sup> suspect and saw the same Hexagon pattern on the shoe print that K9 Talon was following. That track went from the vehicle to Country Homes Blvd to Greenwood Blvd/Lyons. Perimeter units detained Kittelson within 3 blocks of where the K9 was tracking towards him. I examined his shoes and saw they matched the Hexagon print we had been following and the same print found on the porch.

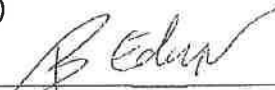
Kittelson was read and waived his constitutional rights. He said that Kenneth Runkle and Gilmore stopped by his residence and asked if they could borrow his vehicle earlier in the day. They told him they had been at the 5 Mile address all day collecting items and needed his vehicle to collect them. He admitted to driving Gilmore back to the residence where he believed Runkle was inside. He stated that Gilmore was driving. He would not say who loaded items in the back of the vehicle. He stated that Gilmore said, "Something's not right" and started to drive out when they saw me and Gilmore took off. The vehicle was later located stuck in a snow bank after they tried to escape through a field at Cascade Way/Austin. He said they both ran from the vehicle. He denied entering the house and said he was wearing the same exact kind of shoe as Runkle was that night.

I observed items inside the Durango that appeared to be similar to the type of items found stacked outside the victim's residence. Those items included antique washboard, food grinder, metal pot, and plastic cards with writing on them.

Based on my observations, witness statements, and physical evidence at the scene, Gilmore was booked into jail for residential burglary, Eluding a police vehicle and possession of a controlled substance (Meth). Kittelson was booked for residential burglary. Later that day I was able to contact victim Bryan and show him photographs of items observed in the Durango. He confirmed that those items described above all belonged to him and had been located inside the house at 8313 N. 5 Mile Rd. in Spokane Washington.

I certify (or declare) under penalty of perjury under the laws of the State of Washington that the foregoing is true and correct. (9A.72.085)

DATE\_123115 \_\_PLACE\_Spokane, WA SIGNATURE





# WARRANT SETTLE SLIP

DATE: 01/05/16	TIME 1720	CHARGE/INCIDENT WARRANT SERVICE	PAGE 1 OF 2	#1 002-15-0458202	#2
ARRESTING OFFICER R. Lowderback		OFFICER NUMBER 591552		#3	#4
DEPARTMENT <input type="checkbox"/> SPOKANE POLICE <input checked="" type="checkbox"/> SPOKANE COUNTY DETENTION SERVICES				#5	#6
<input type="checkbox"/> SPOKANE SHERIFF <input type="checkbox"/> SPOKANE VALLEY POLICE <input type="checkbox"/> OTHER					
ARRESTEE'S NAME (LAST, FIRST MIDDLE NAME) Kittelson, Steve G.		RACE W	ETH	SEX M	DOB <del>05/03/1969</del> 06/18/70
ARREST LOCATION 3507 S. Spotted Road - Geiger					
#1 COURT: Superior			#2 COURT:		
CHARGE C1.Residential BurglaryC2.Poss CNT Sub C3.Att to Elude			CHARGE:		
DATE 01/05/2016			DATE:		
JUDGE: G. Sypolt			JUDGE:		
WARRANT # 16-1-00021-6		BOND: \$ 75,000	WARRANT #		BOND: \$
SERVICE FEES: \$30.00		SERVICE RETURN \$7.00	SERVICE FEES: \$30.00		SERVICE RETURN \$7.00
MILAGE 0		TOTAL \$37.00	MILAGE 0		TOTAL \$37.00
#3 COURT:			#4 COURT:		
CHARGE			CHARGE:		
DATE			DATE:		
JUDGE:			JUDGE:		
WARRANT #		BOND: \$	WARRANT #		BOND: \$
SERVICE FEES:		SERVICE RETURN	SERVICE FEES		SERVICE RETURN
MILAGE		TOTAL	MILAGE		TOTAL
#5 COURT:			#6 COURT:		
CHARGE			CHARGE:		
DATE			DATE:		
JUDGE:			JUDGE:		
WARRANT #		BOND: \$	WARRANT #		BOND: \$
SERVICE FEES:		SERVICE RETURN	SERVICE FEES		SERVICE RETURN
MILAGE		TOTAL	MILAGE		TOTAL
#7 COURT:			#8 COURT:		
CHARGE			CHARGE:		
DATE			DATE:		
JUDGE:			JUDGE:		
WARRANT #		BOND: \$	WARRANT #		BOND: \$
SERVICE FEES:		SERVICE RETURN	SERVICE FEES		SERVICE RETURN
MILAGE		TOTAL	MILAGE		TOTAL
NARRATIVE Defendant In Custody - Warrant Served					
OFFICER NAME: R. Lowderback		ID NUMBER 591552	OFFICER NAME		ID NUMBER APPROVED BY <i>[Signature]</i> 1505

UE  
1269

RECEIVED  
SPOKANE POLICE RECORDS  
2016 JAN 6 AM 3 59

# WARRANT SETTLE SLIP

Report Number(s)

DATE: 1/6/16	TIME: 1810	CONTACTING INCIDENT REPORT NUMBER:	PAGE OF: 1	#1: 002-15-0458202	#2:	#3:	#4:	#5:	#6:	#7:	#8:
ARRESTING OFFICER: Wirth		OFFICER'S NUMBER: 1883								1217	
DEPARTMENT: <input checked="" type="checkbox"/> SPOKANE POLICE <input type="checkbox"/> SPOKANE SHERIFF <input type="checkbox"/> SPOKANE VALLEY POLICE				OTHER: Spokane County Detention Services Jail				"GILMORE JW"			
ARRESTEE'S NAME (LAST, FIRST MIDDLE AKA): Gilmore, Jason W				RACE: W	ETH:	SEX: M	DOB: 18 June 70				
ARREST LOCATION: 1100 W. Mallon Spokane WA 99206											
#1 COURT: Superior						#2 COURT:					
CHARGE: Desburg, PCS, Attempt to elude						CHARGE:					
DATE: 5 Jan/16						DATE: U/E					
JUDGE: Syport						JUDGE:					
WARRANT #: 16-1-00012-7			BOND: \$ 100,000.00			WARRANT #:			BOND: \$		
SERVICE FEES: 30.00			SERVICE RETURN: 70.00			SERVICE FEES:			SERVICE RETURN:		
MILEAGE: 0			TOTAL: 37.00			MILEAGE:			TOTAL:		
#3 COURT:						#4 COURT:					
CHARGE:						CHARGE:					
DATE:						DATE:					
JUDGE:						JUDGE:					
WARRANT #:			BOND: \$			WARRANT #:			BOND: \$		
SERVICE FEES:			SERVICE RETURN:			SERVICE FEES:			SERVICE RETURN:		
MILEAGE:			TOTAL:			MILEAGE:			TOTAL:		
#5 COURT:						#6 COURT:					
CHARGE:						CHARGE:					
DATE:						DATE:					
JUDGE:						JUDGE:					
WARRANT #:			BOND: \$			WARRANT #:			BOND: \$		
SERVICE FEES:			SERVICE RETURN:			SERVICE FEES:			SERVICE RETURN:		
MILEAGE:			TOTAL:			MILEAGE:			TOTAL:		
#7 COURT:						#8 COURT:					
CHARGE:						CHARGE:					
DATE:						DATE:					
JUDGE:						JUDGE:					
WARRANT #:			BOND: \$			WARRANT #:			BOND: \$		
SERVICE FEES:			SERVICE RETURN:			SERVICE FEES:			SERVICE RETURN:		
MILEAGE:			TOTAL:			MILEAGE:			TOTAL:		
NARRATIVE: Served warrant at 4W12											
OFFICER NAME: Wirth			ID NUMBER: 1883			OFFICER NAME:			ID NUMBER:		
						APPROVED BY: [Signature]					

RECEIVED  
SPOKANE POLICE RECORDS  
2016 JAN 5 PM 8 15

## WARRANT SETTLE SLIP

DATE: 01/05/16	TIME 1720	CHARGE/INCIDENT WARRANT SERVICE	PAGE 1 OF 2	#1 002-15-0458202	#2
ARRESTING OFFICER R. Lowderback		OFFICER NUMBER 591552		#3	#4
DEPARTMENT <input type="checkbox"/> SPOKANE POLICE <input checked="" type="checkbox"/> SPOKANE COUNTY DETENTION SERVICES				#5	#6
<input type="checkbox"/> SPOKANE SHERIFF <input type="checkbox"/> SPOKANE VALLEY POLICE <input type="checkbox"/> OTHER					
ARRESTEE'S NAME (LAST, FIRST MIDDLE NAME) Kirtelson, Steve G.		RACE W	ETH	SEX M	DOB <del>05/03/1969</del> 02/18/70
ARREST LOCATION 3507 S. Spotted Road - Geiger					
#1 COURT: Superior			#2 COURT:		
CHARGE C1. Residential Burglary C2. Poss CNT Sub C3. Att to Elude			CHARGE:		
DATE 01/05/2016			DATE:		
JUDGE G. Sypolt			JUDGE:		
WARRANT # 16-1-00021-6		BOND: \$ 75,000	WARRANT #		BOND: \$
SERVICE FEES: \$30.00		SERVICE RETURN \$7.00	SERVICE FEES: \$30.00		SERVICE RETURN \$7.00
MILAGE 0		TOTAL \$37.00	MILAGE 0		TOTAL \$37.00
#3 COURT:			#4 COURT:		
CHARGE			CHARGE:		
DATE			DATE:		
JUDGE:			JUDGE:		
WARRANT #		BOND: \$	WARRANT #		BOND: \$
SERVICE FEES:		SERVICE RETURN	SERVICE FEES		SERVICE RETURN
MILAGE		TOTAL	MILAGE		TOTAL
#5 COURT:			#6 COURT:		
CHARGE			CHARGE:		
DATE			DATE:		
JUDGE:			JUDGE:		
WARRANT #		BOND: \$	WARRANT #		BOND: \$
SERVICE FEES:		SERVICE RETURN	SERVICE FEES		SERVICE RETURN
MILAGE		TOTAL	MILAGE		TOTAL
#7 COURT:			#8 COURT:		
CHARGE			CHARGE:		
DATE			DATE:		
JUDGE:			JUDGE:		
WARRANT #		BOND: \$	WARRANT #		BOND: \$
SERVICE FEES:		SERVICE RETURN	SERVICE FEES		SERVICE RETURN
MILAGE		TOTAL	MILAGE		TOTAL
NARRATIVE Defendant In Custody - Warrant Served					
OFFICER NAME: R. Lowderback		ID NUMBER 591552	OFFICER NAME	ID NUMBER	APPROVED BY <i>[Signature]</i> 1505

RECEIVED  
 SPOKANE POLICE RECORDS  
 2016 JAN 5 PM 6 38



SUPERIOR COURT, STATE OF WASHINGTON, COUNTY OF SPOKANE

STATE OF WASHINGTON	)	Case No.
	)	
Plaintiff,	)	Report/Case No. 15-458202
	)	
v.s.	)	DECLARATION FOR SEARCH WARRANT
	)	FOR EVIDENCE OF:
In RE: Kittelson, Steven G. 061870	)	Residential Burglary
Gilmore, Jason W. 050369	)	
	)	
	)	

Sergeant Brian Eckersley, being first duly sworn on oath, deposes and says:

(1) Background of declarant:

Sgt. Brian Eckersley can and will testify to the following: Background of Affiant: Your affiant is a Duly Sworn Sergeant for the Spokane Police Department. I have an Associate of Arts degree from Spokane Community College and completed the Washington State Basic Law Enforcement Academy (BLEA) in 2000. I was sworn Special Deputy United States Marshal and served on the Pacific Northwest Violent Offenders Task Force as a Task Force Officer for approx 24 months. I have attended numerous training schools and in-services as a routine portion of my normal work assignment. For approx the last 3 years and 9 months I have been assigned to the Patrol Anti-Crime Team (PACT). My duties and responsibilities with the PACT team include plainclothes surveillance work as well executing and writing search warrants for varying crimes. I have written and executed numerous search warrants over my career for varying crimes. These crimes include but are not exclusive to Property Crimes, Violent Crimes, Weapon Offenses and Drugs Crimes.

(2) Crime being investigated:  
Residential Burglary

Circumstances supporting probable cause:

(IN RE: 15-458202)

Page 1

On 123115, at 0300 hrs I was parked at 5 Mile Rd/Jillian in Spokane Washington. I observed a maroon colored Dodge Durango pull into the driveway at 8313 N. 5 Mile Rd. I am familiar with the residence due to recent burglary reports at that location. The elderly property owner was living in another house in Spokane. The 5 Mile Rd address still contained rooms full of furniture and thousands of items of personal property. There are outbuildings on the property such as a garage, shed, and red barn. Those buildings are also stacked full of personal property. Due to recent burglaries and damaged windows, the windows and doors were boarded up by the victim to protect his property. There are is a No Trespassing sign posted on a tree in the driveway and a large spray painted No Trespassing sign on the garage facing the street.

I observed the Durango pull in beyond the end of the driveway and turn behind the residence in an apparent attempt to conceal the vehicle. I observed a vehicle occupant open the rear hatch of the vehicle and place items inside the vehicle. Within about 1 minute the same person shut the rear door of the vehicle and the brake lights came on.

I was driving an undercover police vehicle that was equipped with emergency lights and sirens. I was wearing a police vest adorned with a SPD patch and "Police" labels on the front and back. The vest carrier was holding duty equipment usually carried on a police belt.

Based on the time, location, and my experience with that residence I knew that a burglary was in progress or had just occurred. The vehicle started to back up so I drove into the driveway and lit up the vehicle with my headlights. The driver quickly backed up past the driveway and into the field adjacent to the driveway. The vehicle accelerated and was bouncing through the snow and bumpy terrain as it fled E/B towards 5 Mile Rd. I activated my emergency lights and sirens and was facing the suspect vehicle almost head on but adjacent to each other. I could see two occupants in the vehicle looking straight at me. I was able to broadcast the vehicle license plate (Wa AGM1244). The driver refused to stop for my emergency lights and sirens and accelerated to 5 Mile Rd which is an arterial. The suspect blew out of the field and through 5 mile without slowing down and continued to accelerate to approximately 40-45 mph E/B on Jillian which is a residential neighborhood. The streets were covered with compact snow and ice and very slick.

I advised dispatch of the vehicle location and direction of travel. Due to policy I did not pursue. I checked the residence and saw there were footprint tracks in the snow around the house and all outbuildings. There were items stacked up outside next to where the Durango had been parked. The items did not have snow on them and it had snowed the night before. There were more items staged outside the red barn that had the wooden door forced open. A small shed also had the door pried open. I found the front door of the residence had the plywood partially removed and the front door was pried open. There was a flashlight on the front porch that did not have snow on it. There were two distinct footprints on the front porch. One had a zig zag pattern and the other had a Hexagon near the heel. Just inside the front door and inside the residence

(IN RE:15-458202)

Page 2

was a perfect Hexagon shape of packed snow that came off that shoe indicating that this suspect had broken the plane and entered the residence.

I responded to Country Holmes Blvd where Gilmore was brought out of the woods. I examined his shoes and saw that they were an exact match for the zig zag pattern. He would not give a statement. I later assisted on the K9 track for the 2<sup>nd</sup> suspect and saw the same Hexagon pattern on the shoe print that K9 Talon was following. That track went from the vehicle to Country Homes Blvd to Greenwood Blvd/Lyons. Perimeter units detained Kittelson within 3 blocks of where the K9 was tracking towards him. I examined his shoes and saw they matched the Hexagon print we had been following and the same print found on the porch.

Kittelson was read and waived his constitutional rights. He said that Kenneth Runkle and Gilmore stopped by his residence and asked if they could borrow his vehicle earlier in the day. They told him they had been at the 5 Mile address all day collecting items and needed his vehicle to collect them. He admitted to driving Gilmore back to the residence where he believed Runkle was inside. He stated that Gilmore was driving. He would not say who loaded items in the back of the vehicle. He stated that Gilmore said, "Something's not right" and started to drive out when they saw me and Gilmore took off. The vehicle was later located stuck in a snow bank after they tried to escape through a field at Cascade Way/Austin. He said they both ran from the vehicle. He denied entering the house and said he was wearing the same exact kind of shoe as Runkle was that night.

I observed items inside the Durango that appeared to be similar to the type of items found stacked outside the victim's residence. Those items included antique washboard, food grinder, metal pot, and plastic cards with writing on them.

Based on my observations, witness statements, and physical evidence at the scene, Gilmore was booked into jail for residential burglary, Eluding a police vehicle and possession of a controlled substance (Meth). Kittelson was booked for residential burglary. Later that day I was able to contact victim Bryan and show him photographs of items observed in the Durango. He confirmed that those items described above all belonged to him and had been located inside the house at 8313 N. 5 Mile Rd. in Spokane Washington.

I am requesting this search warrant to recover the following items stolen in the burglary:

1. Antique washboard
2. Food grinder
3. metal pot,
4. plastic cards with writing on them.

(IN RE:15-458202)

Page 3

5. Any other property shown to have been removed from 8313 N. 5 Mile Rd.
6. Burglary tools

WHEREFORE, declarant requests that a Search Warrant be issued for the purpose of searching  
 (X) VEHICLE(S), upon or in the vehicle described as follows: A burgandy 2000 Dodge Durango VIN: 1B4HS28N3YF260505


TO SEIZE: (List property to be named in search warrant)

1. Antique washboard
2. Food grinder
3. metal pot,
4. plastic cards with writing on them
5. Any other property shown to have been removed from 8313 N. 5 Mile Rd.
6. Burglary tools

I certify under the penalty of perjury under the laws of the State of Washington that all statements made herein are true and accurate and that I have entered my authorized user ID and password to authenticate it.

Sergeant Brian Eckersley #649 1/6/2016 9:04:12 PM	
1100 W. Mallon Spokane, WA 99260	Signature of Peace Officer
Agency Address	Spokane Police Department
(509) 625-4100	Agency
Agency Telephone	
January 6, 2016	Spokane County, WA
Date	Place (County, State)

DATE \_\_\_\_\_ TIME \_\_\_\_\_

A handwritten signature in black ink, appearing to read 'Tami M Chavez', is written over a horizontal line.

Commissioner Tami M Chavez 1/6/2016  
9:20:34 PM

JUDGE, Spokane County Superior Court

) Court Case No.  
) Report No. 15-458202  
)  
) SEARCH WARRANT  
) Residential Burglary  
)  
)  
)  
)  
)  
)

(X) search the aforementioned vehicle(s)

with the necessary and proper assistance, and diligently search for and seize:

1. Antique washboard
2. Food grinder
3. metal pot,
4. plastic cards with writing on them
5. Any other property shown to have been removed from 8313 N. 5 Mile Rd.
6. Burglary tools

and make a return of said warrant promptly, no later than three (3) days from the execution of the Search Warrant to the undersigned Judge, showing all acts and things done thereunder, with a written inventory of any properties taken and the name of the person or persons in whose possession the same were found, if any, and if no person be found in the possession of said articles, the inventory shall so state.

The peace officer taking property under the warrant shall give to the person from whom or from whose premises the property is taken a copy of the warrant and receipt for the property taken. If no such person is present, the officer may post a copy of the Search Warrant and receipt.

The inventory shall be made in the presence of the person from whose possession or premises the property is taken, or in the presence of at least one (1) person other than the seizing officer. This person may be another officer.

DATE \_\_\_\_\_ TIME \_\_\_\_\_



Commissioner Tami M Chavez 1/6/2016 9:20:46 PM  
JUDGE, Spokane County Superior Court

(IN RE: 15-458202)

Page 2

The subject of the search warrant may request that a search warrant and accompanying papers not be filed. Unless there is an objection within seven days after execution of the search warrant, the search warrant and all accompanying papers will be filed and become available for public inspection.

The state objects to the filing of this search warrant and accompanying papers.

YES \_\_\_\_\_ NO X \_\_\_\_\_



1/6/2016

# Spokane Police Department Chain Of Custody Report

Department Case Number: 15-0458202

Related Case # 's:

## Case Information

Case Officer: 649 - ECKERSLEY, BRIAN G

Assisting Officer: 1191 - FABIAN, BRANDON

Offense Date/Time: 12/31/2015 - 03:00Hrs

Offense Location: N. Five Mile Rd & W. Jillian Ave

Offense Type: BURRES - Burglary-Residential

Expiration Date: 12/30/2018

Jurisdiction: City of Spokane

Court Date:

Disposition:

Disposition Date:

Case Comments: 010516 - DOL reflects VIN to RO of Cross Quincy and LO of Cliffs Auto. teb/656

Used in Res Burg, vehicle has bad plate on it and the RO has been unable to be contacted at the time of the Evidence Impound.

## Case Names

### Name Type: Arrestee

Name: Kittelson, Steven, G

Sex: M

Race: W

DOB: 06/18/1970

Home Phone#:

Address: 2240 E Crescent Ave #20  
Spokane, Wa 99207

ID#:

Additional Name Information:

SSN#:

### Name Type: Suspect

Name: Gilmore, Jason, W

Sex: M

Race: W

DOB: 05/03/1964

Home Phone#:

Address:

ID#:

Additional Name Information:

SSN#:

### Name Type: Victim

Name: Quincy, Cross, UNK

Sex: M

Race: U

DOB:

Home Phone#:

Address: 7007 N. Atlantic #4  
Spokane, WA, 99208

ID#:

Additional Name Information: RO of the vehicle; unknown at this time if victim of a stolen vehicle due to not being able to contact Quincy yet.

SSN#:

Name: Bryan, Jack, D

Sex: M

Race: W

DOB: 08/02/1946

Home Phone#:

Address: 6103 N. Monroe

ID#:

Spokane, WA

Additional Name Information:

SSN#:

## Case Items

Item Number: 006

Current Custody: Stored In Location - Temp Cage 02

Collection Date/Time: 12/31/2015

Process: Hold In Property Facility

Collection Purpose: Evidence

Collected By: 649 - ECKERSLEY, BRIAN G

Collection Location:

Packaging/Quantity/Item Type: Brown paper bag containing - 1 - Shoes

Detail Description: Yonex right shoe

Make/Model:

Weight Rec:

Value: \$0.00

Item Notes:

## Chain Of Custody History - Item: 006

Date/Time: 12/31/2015 0:00

Officer: 649 ECKERSLEY, BRIAN G

Custody Information: Item Collected

Comments:

1/6/2016

# Spokane Police Department Chain Of Custody Report

Department Case Number: 15-0458202

## Case Items

### Chain Of Custody History - Item: 006

Date/Time: 01/06/2016 23:11

Officer: 649 ECKERSLEY, BRIAN G

Custody Information: Stored In Location - Temp Cage 02

Comments:

Item Number: 008

Current Custody: Stored In Location - Temp Cage 02

Collection Date/Time: 12/31/2015 - 00:00Hrs

Process: Hold In Property Facility

Collection Purpose: Evidence

Collected By: 649 - ECKERSLEY, BRIAN G

Collection Location: Property

Packaging/Quantity/Item Type: No Package Needed - 1 - Miscellaneous

Detail Description: antique ringer #1

Make/Model:

Weight Rec:

Value: \$0.00

Item Notes:

### Chain Of Custody History - Item: 008

Date/Time: 12/31/2015 0:00

Officer: 649 ECKERSLEY, BRIAN G

Custody Information: Item Collected

Comments:

Date/Time: 01/06/2016 23:11

Officer: 649 ECKERSLEY, BRIAN G

Custody Information: Stored In Location - Temp Cage 02

Comments:

Item Number: 009

Current Custody: Stored In Location - Temp Cage 02

Collection Date/Time: 12/31/2015 - 00:00Hrs

Process: Hold In Property Facility

Collection Purpose: Evidence

Collected By: 649 - ECKERSLEY, BRIAN G

Collection Location: Property

Packaging/Quantity/Item Type: No Package Needed - 1 - Miscellaneous

Detail Description: antique ringer #2

Make/Model:

Weight Rec:

Value: \$0.00

Item Notes:

### Chain Of Custody History - Item: 009

Date/Time: 12/31/2015 0:00

Officer: 649 ECKERSLEY, BRIAN G

Custody Information: Item Collected

Comments:

Date/Time: 01/06/2016 23:11

Officer: 649 ECKERSLEY, BRIAN G

Custody Information: Stored In Location - Temp Cage 02

Comments:

1/6/2016

## Spokane Police Department Chain Of Custody Report

Department Case Number: 15-0458202

### Case Items

**Item Number: 010**

Current Custody: Stored In Location - Temp Cage 02

Collection Date/Time: 12/31/2015 - 00:00Hrs

Process: Hold In Property Facility

Collection Purpose: Evidence

Collected By: 649 - ECKERSLEY, BRIAN G

Collection Location: Property

Packaging/Quantity/Item Type: No Package Needed - 1 - Miscellaneous

Detail Description: 2 antique unk kitchen devices

Make/Model:

Weight Rec:

Value: \$0.00

Item Notes:

---

**Chain Of Custody History - Item: 010**

---

Date/Time: 12/31/2015 0:00

Officer: 649 ECKERSLEY, BRIAN G

Custody Information: Item Collected

Comments:

Date/Time: 01/06/2016 23:11

Officer: 649 ECKERSLEY, BRIAN G

Custody Information: Stored In Location - Temp Cage 02

Comments:

**Item Number: 011**

Current Custody: Stored In Location - Temp Cage 02

Collection Date/Time: 12/31/2015 - 00:00Hrs

Process: Hold In Property Facility

Collection Purpose: Evidence

Collected By: 649 - ECKERSLEY, BRIAN G

Collection Location: Property

Packaging/Quantity/Item Type: No Package Needed - 1 - Miscellaneous

Detail Description: antique kettle

Make/Model:

Weight Rec:

Value: \$0.00

Item Notes:

---

**Chain Of Custody History - Item: 011**

---

Date/Time: 12/31/2015 0:00

Officer: 649 ECKERSLEY, BRIAN G

Custody Information: Item Collected

Comments:

Date/Time: 01/06/2016 23:11

Officer: 649 ECKERSLEY, BRIAN G

Custody Information: Stored In Location - Temp Cage 02

Comments:

**Item Number: 012**

Current Custody: Stored In Location - Temp Cage 02

Collection Date/Time: 12/31/2015 - 00:00Hrs

Process: Hold In Property Facility

Collection Purpose: Evidence

Collected By: 649 - ECKERSLEY, BRIAN G

Collection Location: Property

Packaging/Quantity/Item Type: Burlap bag - 1 - Miscellaneous

Detail Description: plastic letters

Make/Model:

Weight Rec:

Value: \$0.00

Item Notes:

---

**Chain Of Custody History - Item: 012**

---

1/6/2016

# Spokane Police Department Chain Of Custody Report

Department Case Number: 15-0458202

## Case Items

### Chain Of Custody History - Item: 012

Date/Time: 12/31/2015 0:00

Officer: 649 ECKERSLEY, BRIAN G

Custody Information: Item Collected

Comments:

Date/Time: 01/06/2016 23:11

Officer: 649 ECKERSLEY, BRIAN G

Custody Information: Stored In Location - Temp Cage 02

Comments:

### Item Number: 013

Current Custody: Stored In Location - Temp Cage 02

Collection Date/Time: 12/31/2015 - 00:00Hrs

Process: Hold In Property Facility

Collection Purpose: Evidence

Collected By: 649 - ECKERSLEY, BRIAN G

Collection Location: Property

Packaging/Quantity/Item Type: No Package Needed - 1 - Miscellaneous

Detail Description: bolt cutters

Make/Model:

Weight Rec:

Value: \$0.00

Item Notes:

### Chain Of Custody History - Item: 013

Date/Time: 12/31/2015 0:00

Officer: 649 ECKERSLEY, BRIAN G

Custody Information: Item Collected

Comments:

Date/Time: 01/06/2016 23:11

Officer: 649 ECKERSLEY, BRIAN G

Custody Information: Stored In Location - Temp Cage 02

Comments:



SUPERIOR COURT, STATE OF WASHINGTON, COUNTY OF SPOKANE

STATE OF WASHINGTON,  
Plaintiff,

vs

Defendant.

NO. 15-458202

SEARCH WARRANT -  
RETURN, INVENTORY AND RECEIPT

1. DATE AND TIME OF EXECUTION OF SEARCH WARRANT:

11-06-15 / 2246 Hrs

2. PREMISES AND FILES SEARCHED:

Dodge Durango VIN: 1B4HS28N3YF260505

3. PERSONS PRESENT DURING EXECUTION OF SEARCH WARRANT:

S. Oien, 3 Echosway #649

4. INVENTORY LIST OF INFORMATION SEIZED: SEE BAGS ITEMS ATTACHED

5. METHOD OF ENTRY: UNLOCKED

[Signature]  
Seizing Officer

COPY OF RECEIPT RECEIVED:

\_\_\_\_\_  
Recipient

CERTIFICATE OF RETURNEE

I certify that on this \_\_\_\_\_ day of \_\_\_\_\_,  
20\_\_\_\_, at \_\_\_\_\_ (AM) (PM) the above captioned search warrant and written inventory were returned  
to the Superior Court Judge who signed the search warrant by delivery to the Spokane County Superior  
Court Clerk.

**REQUEST FOR MEDIA RECORDINGS**  
**Completed request for required for all recordings**  
**Internal Investigative Use Only**

- ☒ SPD Radio Supervisor [E-mail completed form to "SPD Radio Supervisors"]  
☐ 911 [E-mail completed form to "Recordings, 911"]  
☐ SO Radio Supervisor [E-mail completed form to "SO Radio Supervisors"]

**Requestor Information**

Request Date: 1/5/2016      Date Tape Needed: 1/15/2016  
Requestor's Name: P Taylor 392      Phone: 835-4566      Extension:  
Requestor's Agency: Spokane Police  
Approved by Supervisor [name & rank]: Sgt Griffin

**Incident/Defendant Information**

Date of Incident: 12/31/2015      Type of Incident: Eluding  
Location of Incident: 8313 N Five Mile Rd  
Name of Person [s] Charged: Gilmore, Jason W  
DOB: 5/3/1969

Report/Incident #: 15-458202  
Cross Reference Report # 15-458273

**Specific Information to be included:**

- ☐ All 911 incoming and outgoing phone calls including hang-ups  
☐ All Crime Check incoming and outgoing calls including hang-ups  
☐ All SCSO incoming and outgoing phone calls in the dispatch center including transfer calls  
☐ Request to hold original media (Major Crimes Only)

- 
- ☐ All SPD incoming and outgoing phone call in the dispatch center including transfer calls  
☒ All Police Radio traffic from all channels related to this incident  
☒ Other Information (from time of stop until one in custody)

---

**OFFICIAL USE ONLY**

**Date Requested Material Duplicated**

**Employee Name**

**Material Saved to Shared File:**

Yes ☐

No ☐

**Requestor Signature**

**Date**

**Requested Material is not releasable for the following reason:**

- ☐ The record does not exist      ☐ Beyond the 90 day retention -- The record is no longer available

212-3 F1  
May 8, 2009

RECEIVED  
SPOKANE POLICE RECORDS  
2016 JAN 5 PM 2 28

## CHECK ALL THAT APPLY:

- ☐ NON-IMPOUND / TOW  
☐ AAA or OTHER ROADSIDE ASSISTANCE  
☒ EVIDENCE  
☐ SEIZED UNDER RCW 69.50.505  
☐ IMPOUND ONLY  
☐ DUI/PC IMPOUND WITH 12 HOUR HOLD  
☐ DWLS IMPOUND WITH \_\_\_\_\_ DAY HOLD  
☐ INFORMATIONAL COPY GIVEN TO SUSPENDED DRIVER.  
☐ REGISTERED OWNER MAY REDEEM  
☐ CHECK INDICATES DRIVER IS DWLS/R AND IS NOT THE REGISTERED OWNER. REGISTERED OWNER / LEGAL OWNER OR AGENT OF THE OWNER MAY REDEEM AT THE END OF THE IMPOUND HOLD.  
☐ CHECK INDICATES THE DRIVER IS DWLS AND IS THE REGISTERED OWNER. DRIVER WILL NEED A SEPARATE RELEASE FORM FROM THE COURT OR THE AGENCY ORDERING THE IMPOUND.

## UNIFORM WASHINGTON STATE

TOW / IMPOUND  
AND INVENTORY RECORD

CASE / EVIDENCE NUMBER

15-458202

## VEHICLE INFORMATION

VIN 1 B 4 H S 2 8 N 3 Y F 2 6 0 5 0 5				
LICENSE AGM1244 SEE NARRATIVE	STATE WA	YEAR 2000	MAKE DODGE	MODEL DURANGO
MILEAGE <input type="checkbox"/> Report of Sale <input checked="" type="checkbox"/> Digital		UN-ROADABLE	STYLE 4D-SUV	COLOR MAROON
<b>DRIVER</b>		<b>REGISTERED OWNER</b>		<b>LEGAL OWNER</b>
NAME (LAST, FIRST, MI) UNK		NAME (LAST, FIRST, MI) QUINCY, CROSS		NAME (LAST, FIRST, MI) CLIFFS QUALITY AUTO
STREET ADDRESS		STREET ADDRESS 7007 N. ATLANTIC #4		STREET ADDRESS PO BOX 9864
CITY, STATE, ZIP CODE		CITY, STATE, ZIP CODE SPOKANE, WA, 99208		CITY, STATE, ZIP CODE SPOKANE, WA, 99209
PHONE	DOB	PHONE	PHONE	

## AUTHORIZATION AND RECEIPT

ON 12/31/15 AT 0610 (DATE) (24 HOURS) PURSUANT TO RCW 46.55.085 / .113 AND HAVING PERSONALLY INVENTORIED THE

ITEMS IN THE DESCRIBED VEHICLE, I AUTHORIZED ARTISTIC TOW (TOWING FIRM) 5038-18 (DOL TRUCK NO.)

DRIVEN BY DANIEL (DRIVER'S PRINTED FIRST AND LAST NAME) TO REMOVE THIS VEHICLE FROM CASCADE WAY &amp; AUSTIN (LOCATION)

EQUIPMENT	DAMAGE	EVIDENCE (DRIVER'S SIDE)	EVIDENCE (PASSENGER'S SIDE)
<input type="checkbox"/> [ ] KEYS <input type="checkbox"/> LOCKED TRUNK <input type="checkbox"/> LOCKED GLOVE BOX <input type="checkbox"/> LOCKED CENTER CONSOLE <input type="checkbox"/> AUTO STEREO <input type="checkbox"/> [ ] DISC(s) <input type="checkbox"/> HANDS FREE DEVICE <input type="checkbox"/> GPS <input type="checkbox"/> RADAR/LIDAR DETECTOR <input type="checkbox"/> SPARE TIRE <input type="checkbox"/> JACK <input type="checkbox"/> CHAINS <input type="checkbox"/> OTHER _____	<input type="checkbox"/> FRONT <input type="checkbox"/> R FRONT <input type="checkbox"/> R SIDE <input type="checkbox"/> R REAR <input type="checkbox"/> L FRONT <input type="checkbox"/> L SIDE <input type="checkbox"/> L REAR <input type="checkbox"/> REAR <input type="checkbox"/> TOP <input type="checkbox"/> UNDERCARRIAGE <input type="checkbox"/> OTHER _____	UNK	UNK

## INVENTORY

## NARRATIVE OR DIAGRAM

(List reason(s) for impound.)

APPEARS TO HAVE MISC "OLD-TIME"  
 SMALL BOWP/NUMBERS IN BACK  
 UP FRONT THERE IS RANDOM TRASH,  
 CANDY, A COUPLE MISC TOOLS AND  
 SOME SORT OF CONTAINER W/ LIQUID  
 IN IT. APPEARS TO NOT HAVE VEH  
 KEY IN SIGAT.

TOWED AS EVIDENCE.  
 PLATE LISTED ABOVE IS ONLY ON  
 FRONT (AND DOESN'T BELONG ON THIS  
 VEH). THERE IS ALSO AN INCORRECT  
 TEMP TAG IN THE REAR WINDOW  
 THAT IS WA/421692

☒ I PROVIDED A COPY OF THIS TOW/IMPOUND REPORT TO THE TOWING FIRM'S OPERATOR WHO TOOK POSSESSION OF THE VEHICLE.

☐ I PROVIDED A COPY OF THIS TOW/IMPOUND REPORT AND INFORMATION FOR DRIVERS TO REDEEM IMPOUNDED VEHICLE TO THE DRIVER OF THIS VEHICLE.

☐ THE VEHICLE WAS ABANDONED - A COPY OF THE TOW/IMPOUND REPORT WAS LEFT WITH THE VEHICLE.

I CERTIFY (DECLARE) UNDER PENALTY OF PERJURY UNDER THE LAWS OF THE STATE OF WASHINGTON THAT THE FOREMENTIONED IS TRUE AND CORRECT. (RCW 9A.72.085)

OFFICER'S SIGNATURE X B. Zander #1191

SPOKANE WA  
COUNTY, WA1191  
BADGE NO.SPD  
AGENCY

SUPERVISOR

3000-110-076 (R 7/13)





