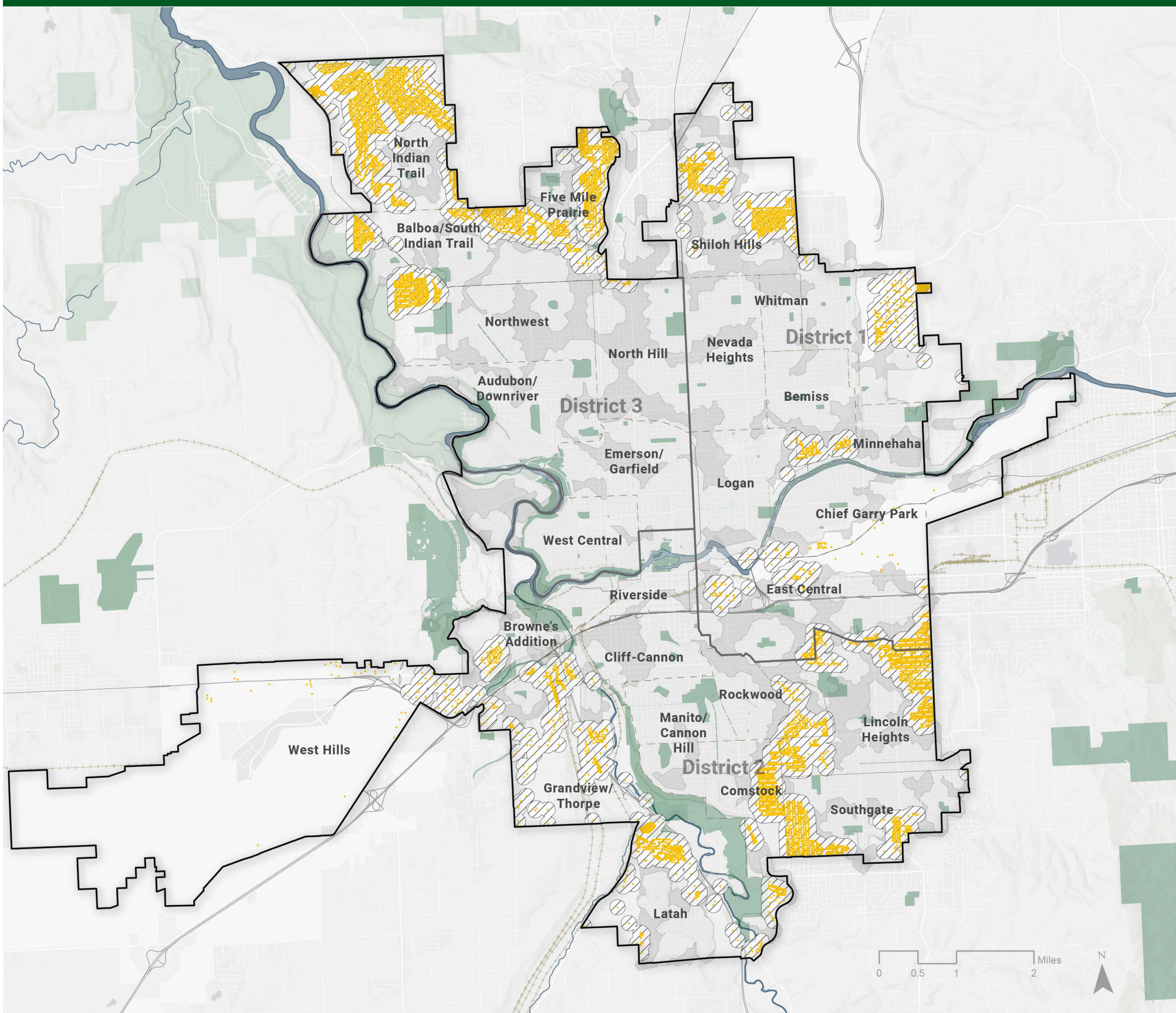














MAP 10: WALKSHED PARK GAPS



LEGEND

-  Park Gaps
-  Homes Located Outside 10-Minute Park Walk
-  10-Minute Walkshed
-  5-Minute Walkshed
-  Spokane Parks and Natural Lands
-  State Parks
-  Water Bodies
-  Spokane City Limits
-  Spokane Districts
-  Spokane Neighborhoods
-  Highways
-  Railroads



Source: Design Workshop Analysis 2021, City of Spokane GIS data 2021, Spokane County GIS Data