

Neighborhood Council Map

HUD LMISD July 1, 2014

Printed by: gdahl

Print date: 5/28/2015


Legend

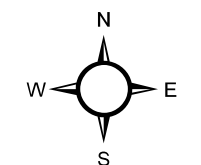

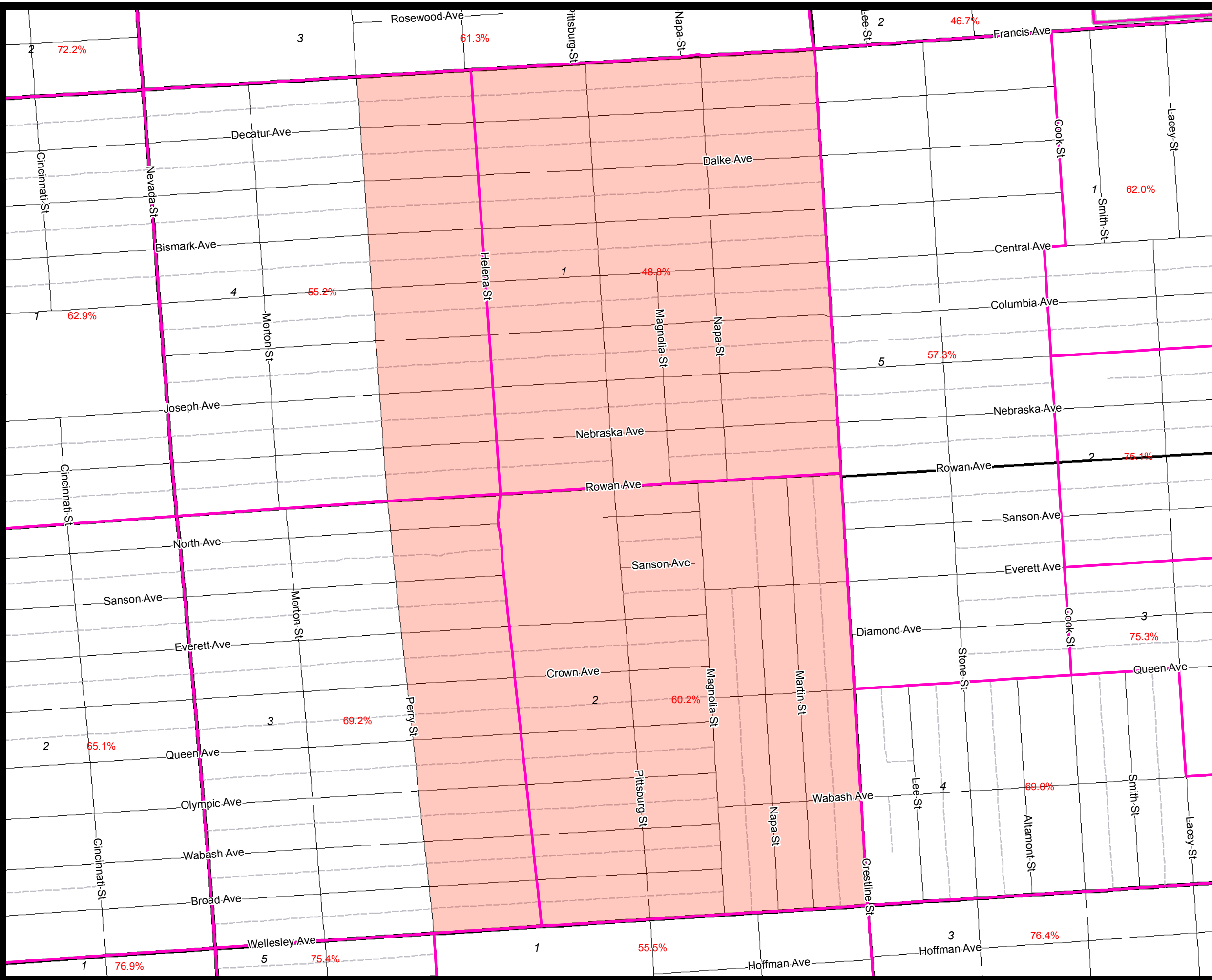
Neighborhood Council Name

 Whitman

WaterbodyType

 Stream or River

 2010 Census BG



THIS IS NOT A LEGAL DOCUMENT:
The information shown on this map is compiled from various sources and is subject to constant revision. Information shown on this map should not be used to determine the location of facilities in relationship to property lines, section lines, streets, etc.