

Critical Materials
Municipal Code – SMC 17E.010,
17A.020, & 17G.010.150
2016 Proposed Revisions



Critical Materials Definition

- Critical Materials: a compound or substance that could result in the impairment of one or more of the beneficial uses of aquifer water and/or impair aquifer water quality.



Ordinance History

- The original Critical Materials Technical Advisory Committee was created in 1977 to oversee the technical aspects of the development of the Water Quality Management Plan in Spokane.
- The resulting code language was approved in 1986 and last updated in 2009.

New Language

- The development of the proposed code language was intended to update the requirements based on our specific experiences and to incorporate current best management practices.



New Language

- Less technical and easier to understand.
- Duplicate references and parallel code paths have been removed.
- Definitions have been clarified, and one additional definition added.



New Language

- Approximately 145 changes were made to current Municipal Code sections (17A, 17E, and 17G).
- 6 sections were deleted.
- 17 sections had partial deletions.
- Article IV was revised to mirror Article III.
- 31 sections had revisions or additions.

Key Highlights



- Section 050 – revised to allow Critical Review Officer to waive submittals.
- Section 095 – revised wording to follow current Wastewater Mgmnt. practices.
- 17G.101.150 – language reworded to clarify critical material list submissions.

Key Highlights

We are not addressing:

- 17E.040 – 1987 grandfathering provision
- Areas were applicable

We have:






- Completed SEPA checklist with a DNS
- Found Shoreline nexus does not necessarily trigger SMP amendment with Ecology

Aquifer Sensitive Area & BiState Aquifer Study Contributing Areas

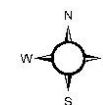
Printed by: lbrewer

Print date: 10/30/2015

Legend

-  Aquifer Sensitive Area
-  trib_basin_to_aquifer
-  trib_basin_to_lake
-  Municipal Boundaries
-  Waterbody

0 8,600 17,200 25,800
Feet



THIS IS NOT A LEGAL DOCUMENT.
The information shown on this map is compiled from various sources and is subject to constant revision. Information shown on this map should not be used to determine the location of boundaries in relationship to property lines, section lines, streets, etc.

Questions?



Changes To Proposed Code

- Removed proposed change from “public works and utilities” in six sections of code
- Changed CARA definition & section 010.C to remove proposed language stating it applied to entire city
- Section 010.C Added language about link to aquifer protection
- Section 090.A, C, & D Removed proposed striking of “public” from in front of “nuisance”
- Section 095.A Removed city boundary language