


South Gorge (Peaceful Valley) Trail



Gorge Loop Trail

PRIORITY PROJECT 1 INTERPRETIVE AND WAYFINDING SIGNAGE PROGRAMS (1-1)

An extensive interpretive signage program will be developed to introduce and explain the Gorge area's diverse natural and cultural resources.

In order to reinforce the cohesive identity of the Gorge area and to orient visitors on roads and trails, a comprehensive wayfinding signage program should also be installed at key arrival points and direction decision points.

These programs will be coordinated with the efforts of local tourism, education, tribal, cultural, historic and business interests and will rely on further research by historians and other experts.




Interpretive signage in Spokane.



Wayfinding signage in Spokane.



Wayfinding integrated into design in Spokane.



Interpretive signage in Spokane.

South Gorge Trail – Phase 1

Project Schedule

Phase 1:

Replace Water Main between Riverside and Elm;

Full Depth Reconstruct of Clarke Ave between Riverside and Elm;

Construct Trail between “S” Curve and Elm

- Design – Winter 2015 to Spring 2016
- Construction – Summer 2016

South Gorge Trail - Phase 1

Plan View – Riverside to Elm



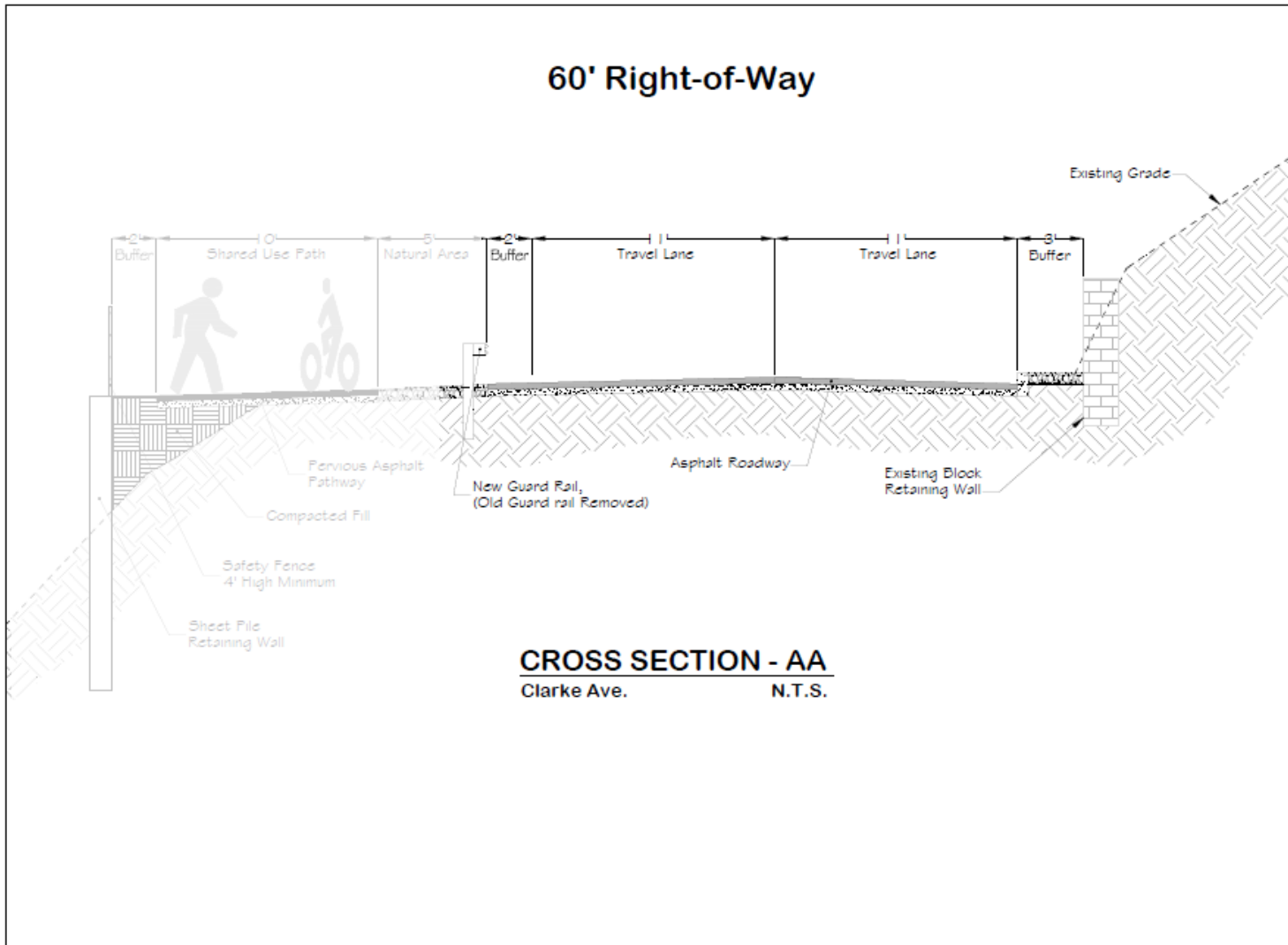
South Gorge Trail - Phase 1

Parking Near "S" Curve



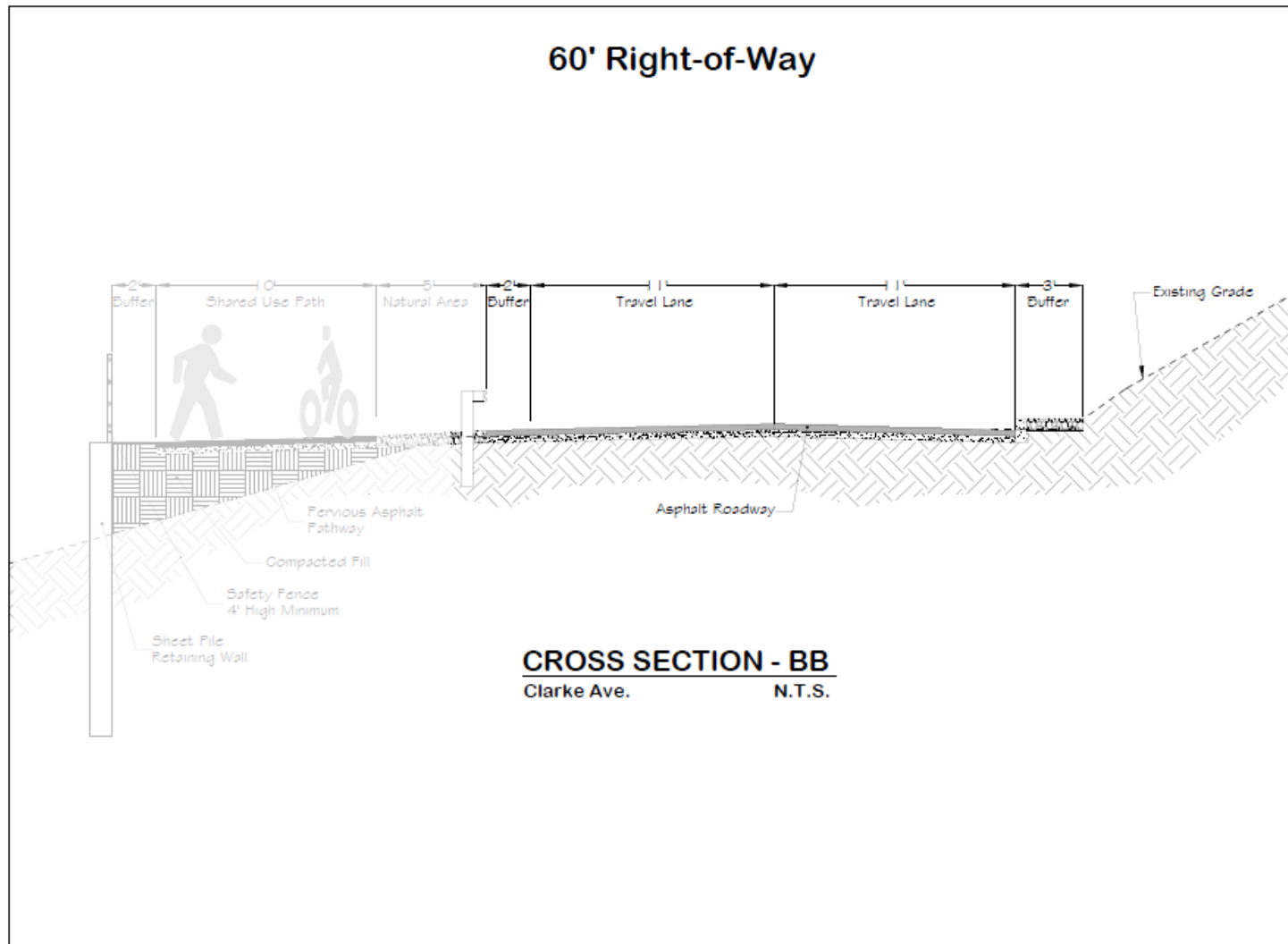
South Gorge Trail - Phase 1

X-Section East of People's Parking Lot



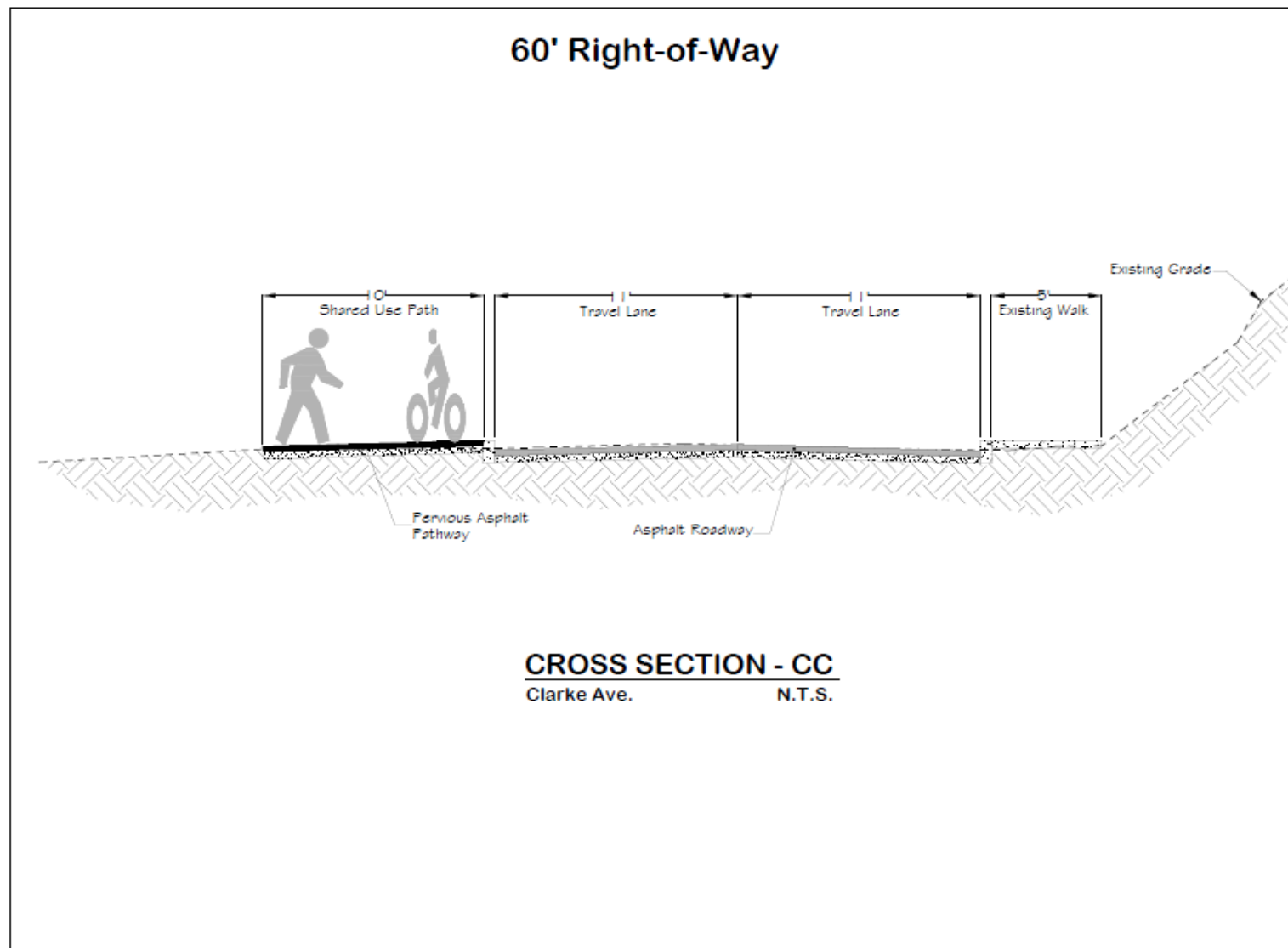
South Gorge Trail - Phase 1

X-Section West of "S" Curve



South Gorge Trail - Phase 1

X-Section East of "S" Curve



South Gorge Trail - Phase 1

Clarke Ave near Elm



South Gorge Trail – Phase 1

Clarke Ave near “S” Curve



South Gorge Trail – Phase 2

Project Schedule

Phase 2:

Complete Trail between People's Park and Glover Field;
Trailhead Improvements at People's Park and Glover Field;
Initiate Glover Field Park Improvements – Glover Field
Master Plan

- Design – Fall 2016 to Winter 2017
- Construction – Spring 2017 to Summer 2017

South Gorge Trail – Phase 2

Plan View – Riverside to “S” Curve



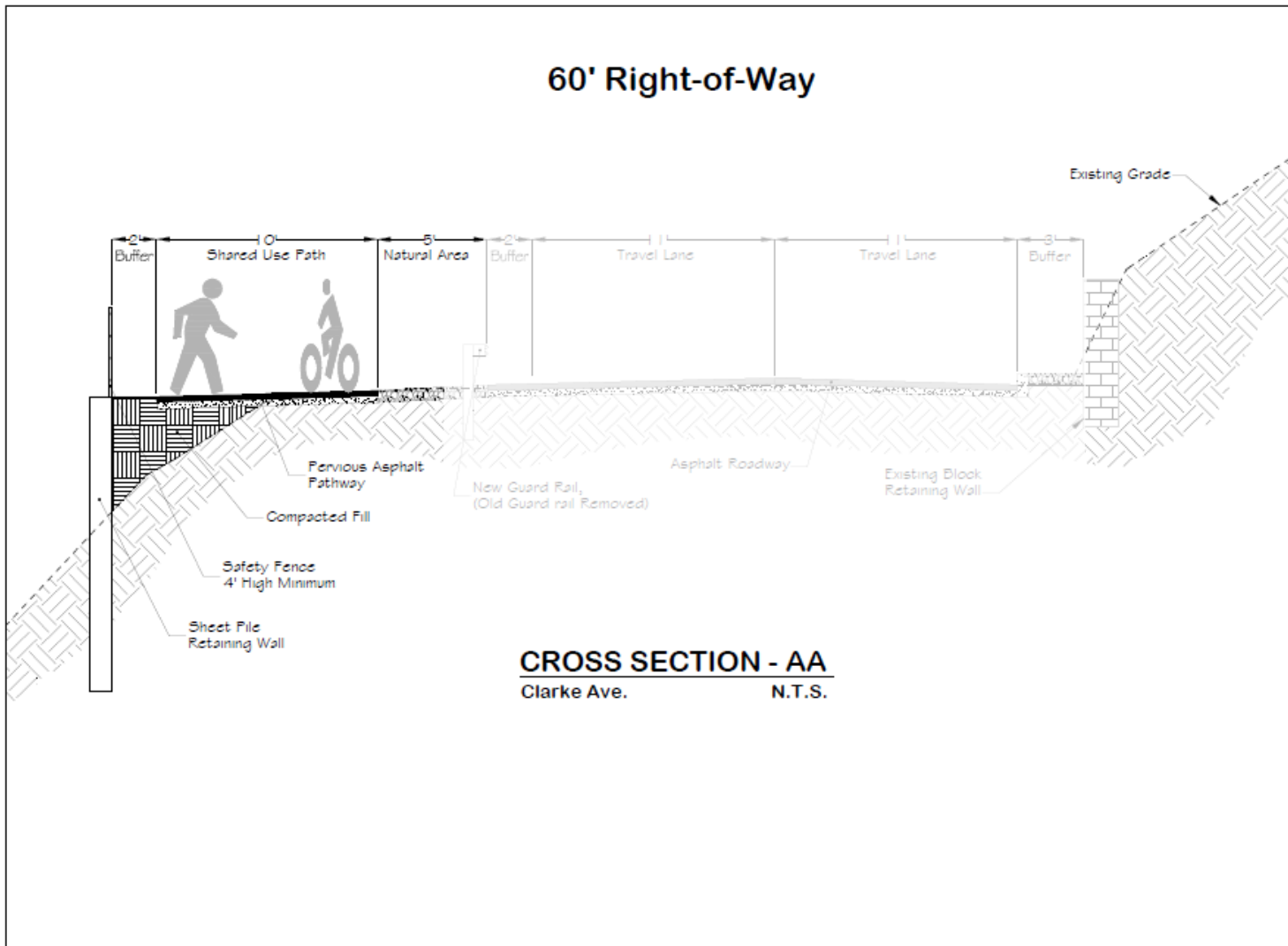
South Gorge Trail – Phase 2

Plan View – Elm to Glover Field



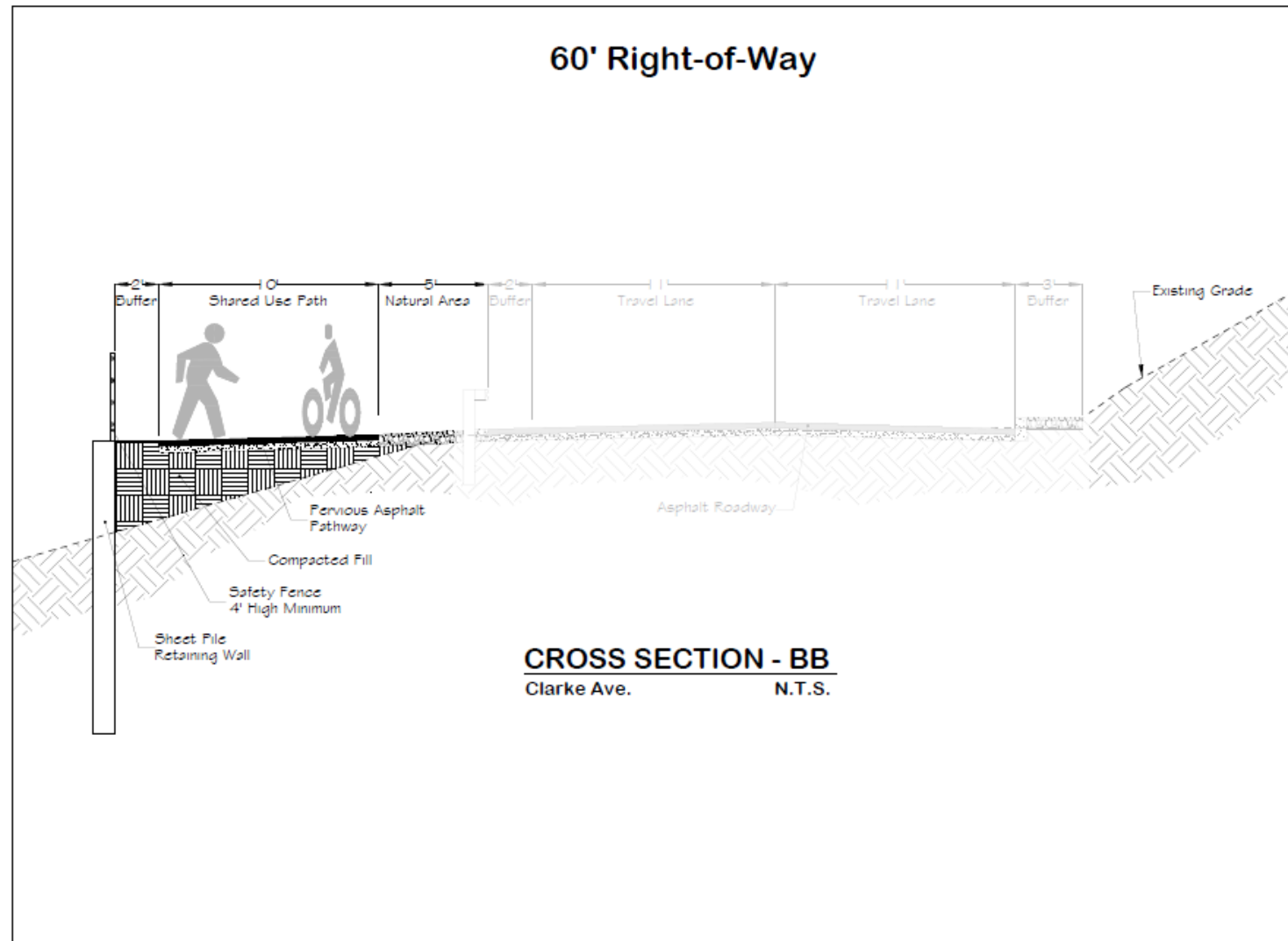
South Gorge Trail – Phase 2

Clarke Ave near People's Parking Lot



South Gorge Trail – Phase 2

Clarke Ave near “S” Curve



South Gorge Trail

Questions

Additional Maps



Additional Maps

