



Buildings



Sites



Businesses



Communities



Heat Maps



Local Layers



Compare

City of Spokane
City of Spokane Valley
Spokane County
Greater Spokane Incorporated
City of Liberty Lake
City of Cheney
Avista Utilities

Introduction

Spokane Regional Site Selector

Economic Development

Website V 3.0

Ian Von Essen
Spokane County GIS Manager
ivonessen@spokanecounty.org

Kerry R Brooks
EWU Urban and Regional Planning
kbrooks@ewu.edu



Buildings



Sites



Businesses



Communities



Heat Maps



Local Layers



Compare

City of Spokane
City of Spokane Valley
Spokane County
Greater Spokane Incorporated
City of Liberty Lake
City of Cheney
Avista Utilities

Outline

- Introduction
- Consortium Members
- Site selection trends
- Site purpose
- Site functions



Buildings



Sites



Businesses



Communities



Heat Maps



Local Layers



Compare

City of Spokane
City of Spokane Valley
Spokane County
Greater Spokane Incorporated
City of Liberty Lake
City of Cheney
Avista Utilities

SelectSpokane.com

- Is an interactive Geographic Information System (GIS) mapping program that provides enhanced economic development and site selection services to the business community
- Allows users to search for available commercial buildings and sites as well as generate site-specific demographic and business analysis reports
- Speeds up and simplifies the process of finding the optimal location for a business by providing public access to a range of valuable information

SelectSpokane.com allows citizens and businesses access to available commercial properties, business locations, land based GIS information, and demographic and market information. The site leverages the community's existing investments in GIS to foster economic development, empower developers and investors with information, and improve regional economic development capacity.



Buildings



Sites



Businesses



Communities



Heat Maps



Local Layers



Compare

City of Spokane
City of Spokane Valley
Spokane County
Greater Spokane Incorporated
City of Liberty Lake
City of Cheney
Avista Utilities

Spokane Regional Site Selector Consortium Members

Administrator

- Eastern Washington University
Urban Planning and Public Administration

Funding Members

- City of Spokane
- City of Spokane Valley
- City of Liberty Lake
- City of Cheney
- Spokane County
- Avista Corporation
- Greater Spokane Inc.

Real Estate Data Providers

- Spokane Area Commercial Real Estate Brokers



Buildings



Sites



Businesses



Communities



Heat Maps



Local Layers



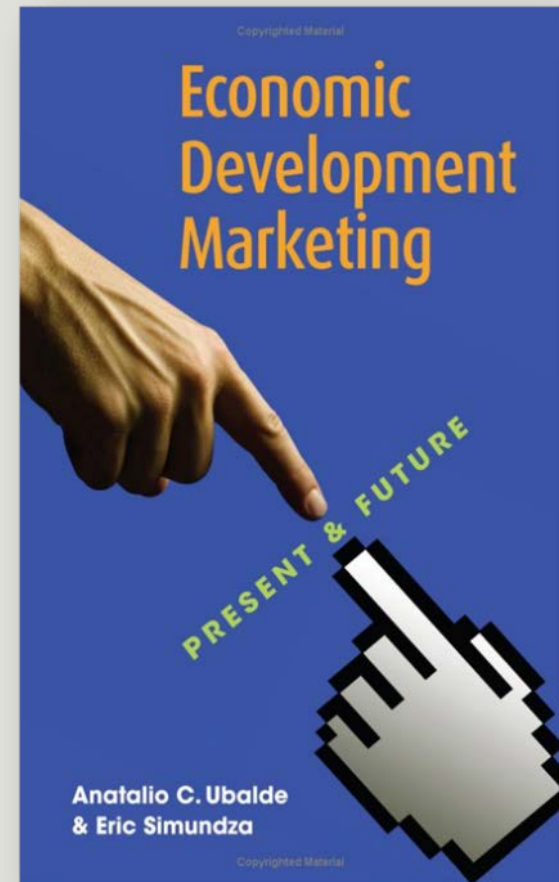
Compare

City of Spokane
City of Spokane Valley
Spokane County
Greater Spokane Incorporated
City of Liberty Lake
City of Cheney
Avista Utilities

WHY?



Trends discussed in study of the behavior of site selection professionals





Buildings



Sites



Businesses



Communities



Heat Maps



Local Layers



Compare

City of Spokane
City of Spokane Valley
Spokane County
Greater Spokane Incorporated
City of Liberty Lake
City of Cheney
Avista Utilities

750,000 businesses need new facilities each year





Buildings



Sites



Businesses



Communities



Heat Maps



Local Layers



Compare

City of Spokane
City of Spokane Valley
Spokane County
Greater Spokane Incorporated
City of Liberty Lake
City of Cheney
Avista Utilities

| Changes in Site Selection | 10 Years Ago | Now |
|---|------------------------------------|------------------------------------|
| Length of typical search | 6+ months | 4 - 8 weeks |
| Scope of initial screening | One or two dozen communities | Hundreds of communities |
| Percentage done remotely versus in-person | 40% remote vs. 60% in-person | 80% remote vs. 20% in-person |
| #1 tool for learning about communities | Personal visit | Website/ Internet |



Buildings



Sites



Businesses



Communities



Heat Maps



Local Layers



Compare

City of Spokane
City of Spokane Valley
Spokane County
Greater Spokane Incorporated
City of Liberty Lake
City of Cheney
Avista Utilities

Most valuable site features

| Website Features | ED Rank Important |
|--|-------------------|
| Land/sites and buildings inventory | 91% |
| Labor force (availability and wages) | 91% |
| Demographic reports | 90% |
| Infrastructure (utilities and transportation) | 86% |
| Maps | 85% |
| Major industries or business/industry clusters | 83% |
| Staff directory and contact information | 83% |
| Incentives | 81% |
| Major employers | 80% |
| GIS mapping tools for site selection analysis assistance | 77% |
| Business assistance services/how to start a business | 74% |
| Quality of life | 73% |
| Employment training programs | 70% |
| Testimonials and success stories | 67% |
| Hyperlinks to other organizations | 67% |
| News about community (past or present) | 60% |
| Social media integration | 60% |
| Comparisons to other areas | 55% |
| Business list | 53% |
| Formatting option for mobile devices/mobile apps | 51% |
| Transactions | 48% |
| Videos | 33% |
| User-generated content | 24% |



Buildings



Sites



Businesses



Communities



Heat Maps



Local Layers



Compare

City of Spokane
City of Spokane Valley
Spokane County
Greater Spokane Incorporated
City of Liberty Lake
City of Cheney
Avista Utilities

Select Spokane site features

| Website Features | ED Rank Important |
|--|-------------------|
| Land/sites and buildings inventory | 91% |
| Labor force (availability and wages) | 91% |
| Demographic reports | 90% |
| Infrastructure (utilities and transportation) | 86% |
| Maps | 85% |
| Major industries or business/industry clusters | 83% |
| Staff directory and contact information | 83% |
| Incentives | 81% |
| Major employers | 80% |
| GIS mapping tools for site selection analysis assistance | 77% |
| Business assistance services/how to start a business | 74% |
| Quality of life | 73% |
| Employment training programs | 70% |
| Testimonials and success stories | 67% |
| Hyperlinks to other organizations (state/regional) | 67% |
| News about community (past or present) | 60% |
| Social media integration | 60% |
| Comparisons to other areas (state/regional) | 55% |
| Business list | 53% |
| Formatting option for mobile devices/mobile apps | 51% |
| Transactions | 48% |
| Videos | 33% |
| User-generated content | 24% |



Buildings



Sites



Businesses



Communities



Heat Maps



Local Layers



Compare

City of Spokane
City of Spokane Valley
Spokane County
Greater Spokane Incorporated
City of Liberty Lake
City of Cheney
Avista Utilities

This site benefits

- Professional Site Selectors
- Commercial Realtors
- Economic development organizations
 - Greater Spokane Incorporated and similar
- Grant Writers
 - Public and private
- Education and research
- The region
 - With this site we are in the game



Buildings



Sites



Businesses



Communities



Heat Maps



Local Layers



Compare

City of Spokane
City of Spokane Valley
Spokane County
Greater Spokane Incorporated
City of Liberty Lake
City of Cheney
Avista Utilities

Site functional overview



Buildings



Sites



Businesses



Communities



Heat Maps



Local Layers



Compare

City of Spokane
City of Spokane Valley
Spokane County
Greater Spokane Incorporated
City of Liberty Lake
City of Cheney
Avista Utilities

New in version 3.0

- Improved ease of use
- Improved reporting
- Improved analytical functionality
- Improved links to social media
- Commercial properties in incentive areas are now searchable by incentive area



Buildings



Sites



Businesses



Communities



Heat Maps



Local Layers



Compare

City of Spokane
City of Spokane Valley
Spokane County
Greater Spokane Incorporated
City of Liberty Lake
City of Cheney
Avista Utilities

Desktop and mobile



Buildings



Sites



Businesses



Communities



Heat Maps



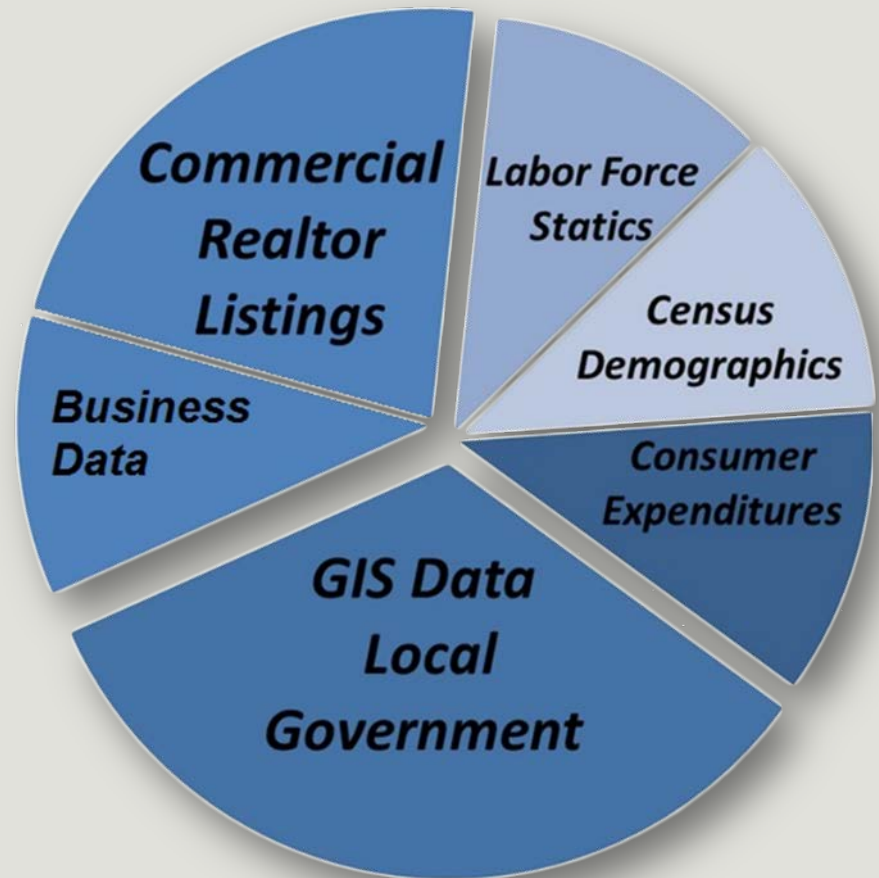
Local Layers



Compare

City of Spokane
City of Spokane Valley
Spokane County
Greater Spokane Incorporated
City of Liberty Lake
City of Cheney
Avista Utilities

Major components





Buildings



Sites



Businesses



Communities



Heat Maps



Local Layers



Compare

City of Spokane
City of Spokane Valley
Spokane County
Greater Spokane Incorporated
City of Liberty Lake
City of Cheney
Avista Utilities

Commercial Real Estate Data

- Currently (05 February 2015) 1285 listings on site
- Entered two ways:
 - Upload via agreement with Commercial Brokers Assoc. (CBA)
 - Broker self-entry
- How are the Commercial Real Estate listings maintained?
 - Weekly CBA update
 - Brokers (reminders for old listings)
- Why aren't all Commercial Real Estate listings on the site?
 - Commercial realtors decide what's posted and what's not



Buildings



Sites



Businesses



Communities



Heat Maps



Local Layers



Compare

City of Spokane
City of Spokane Valley
Spokane County
Greater Spokane Incorporated
City of Liberty Lake
City of Cheney
Avista Utilities

Local geospatial layers

- Airports
- Public school attendance zones
- Universities and trade schools
- Water and Sewer lines
- Incentive zones and special districts
- Municipal boundaries
- Water and Fire districts
- Local aerial imagery (orthographic and oblique)
- Parcels
- Bus and rail routes
- Zoning



Buildings



Sites



Businesses



Communities



Heat Maps



Local Layers



Compare

City of Spokane
City of Spokane Valley
Spokane County
Greater Spokane Incorporated
City of Liberty Lake
City of Cheney
Avista Utilities

Search property by attribute

Buildings

Sites

Businesses

Communities

Heat Maps

Local Layers

Compare

[Pinpoint](#) | [Polygon](#) | [Add Properties](#) | [Help](#) | [About](#) | [Use Previous Version](#)

SEARCH

HEAT MAPS

LAYERS

COMPARE

Find:

Buildings

Sites

Businesses

Communities

Square Feet

MIN SIZE

-

MAX SIZE

☐ For Sale
 ☐ For Lease

Select Type

☐ Office
 ☐ Industrial
 ☐ Retail

MORE FILTERS

SEARCH

Reset / Minimize

Filter By:

☒ City
 ☐ Custom

SEARCH CITY

-or-

Select a City

Address/Property Name

CEILING HEIGHT

STREET NAME

MIN FT

-

MAX FT

Lease Rate

Sale Price

MIN \$

-

MAX \$

MIN \$

-

MAX \$

Keywords

KEYWORDS

Assets

☐ Centers and Corridors
 ☐ Empowerment Zone
 ☐ Historic District
 ☐ HUB Zone
 ☐ Multi-Family Tax Exempt
 ☐ Rail Access



Buildings



Sites



Businesses



Communities



Heat Maps



Local Layers



Compare

City of Spokane
City of Spokane Valley
Spokane County
Greater Spokane Incorporated
City of Liberty Lake
City of Cheney
Avista Utilities

Search
property by
location:

MF Tax
Exemption

spokanecity Live Work Enjoy Engage

Business & Development Business Incentives

Development Incentives - Overview

The City of Spokane's Planning & Development can connect you with incentives that will save you money. Our Development Incentives Toolbox is full of handy local, state and federal money-saving incentives, referred to:

Multi-Family Tax Exemption (MFTE) Development Incentive

The City of Spokane's Multi-Family Tax Exemption (MFTE) program offers a partial property tax exemption for new expense-needs that create multifamily housing. The exemption period is 5 years for market rate projects, and 12 years for projects that target at least 25% of the units to low to moderate income households. The program is based on state law (RCW 84.14) and described in the Spokane Municipal Code (SMC) 20.110. More information is available [here](#).

SELECT SPOKANE REGION

Start Over

Buildings Sites Businesses Communities Heat Maps Local Layers Compare

Pinpoint | Polygon | Add Properties | Help | About | Use Previous Version

SEARCH HEAT MAPS LAYERS COMPARE

Select:
Incentives

View Legend Deselect all

- ☐ Empowerment Zone
- ☐ Foreign Trade Zone
- ☐ Historic District
- ☐ HUB Zone
- ☐ Industrial Parks
- ☒ Multi-Family Tax Exempt

Minimize

Map Satellite

Tools My Folder

Map data ©2014 Google

Terms of Use Report a map error



Buildings



Sites



Businesses



Communities



Heat Maps



Local Layers



Compare

City of Spokane
City of Spokane Valley
Spokane County
Greater Spokane Incorporated
City of Liberty Lake
City of Cheney
Avista Utilities

Search property by location: Polygon

SEARCH

HEAT MAPS

LAYERS

COMPARE

Find:

Buildings

Sites

Businesses

Communities

Square Feet

MIN SIZE

MAX SIZE

☐ For Sale

☐ For Lease

Select type

☐ Office

☐ Industrial

☐ Retail

MORE FILTERS

SEARCH

Reset / Minimize

Map

Satellite

+

Tools

My Folder

Results

Refine Search

Viewing 1-7 of 1295

Pages 1 | 2 | 3 | 4 of 194

Print

Sort by

Export

Advanced

| | | | | | | | | |
|---|--|--|--|---|--|---|---|--|
| | | | | | | | | |
| 1227 N Division Address: 1227 N Division St City: Spokane County: Spokane County Zip Code: 99202 Type: Retail Min Size: 3,000 sqft Max Size: 3,000 sqft | Small Office Space for Lease Address: 155 S Pine City: Spokane County: Spokane County Zip Code: 99202 Type: Office Min Size: 798 sqft Max Size: 798 sqft | 8101 & 8107 E Trent For Sale Address: 8101 - 8107 E Trent City: Spokane Valley County: Spokane County Zip Code: 99212 Type: Office, Retail Min Size: 5,500 sqft Max Size: 5,500 sqft | 211 & 215 W 2nd Avenue Address: 211 - 215W 2nd Ave City: Spokane County: Spokane County Zip Code: 99201 Type: Industrial Min Size: 3,798 sqft Max Size: 3,798 sqft | Peyton Building Address: 10 - 14N Post St City: Spokane County: Spokane County Zip Code: 99201 Type: Office Min Size: 216 sqft Max Size: 216 sqft | 2721 N Market Street Address: 2721 N Market St City: Spokane County: Spokane County Zip Code: 99207 Type: Retail Min Size: 20,000 sqft Max Size: 20,000 sqft | Peyton Building Address: 2607 S 8th City: Spokane County: Spokane County Zip Code: 99201 Type: Office Min Size: 1,725 sqft Max Size: 1,725 sqft | Boulevard Park - Building B Address: 2607 S 8th City: Spokane County: Spokane County Zip Code: 99223 Type: Office Min Size: 1,200 sqft Max Size: 1,200 sqft | |



Buildings



Sites



Businesses



Communities



Heat Maps



Local Layers



Compare

City of Spokane
City of Spokane Valley
Spokane County
Greater Spokane Incorporated
City of Liberty Lake
City of Cheney
Avista Utilities

Search property by location: Pinpoint

SELECT
SPOKANE REGION

Start Over

Buildings Sites Businesses Communities Heat Maps Local Layers Compare

Pinpoint Polygon Add Properties Help About Use Previous Version

SEARCH HEAT MAPS LAYERS COMPARE

Find:

Buildings Sites Businesses Communities

Square Feet

MIN SIZE - MAX SIZE

☐ For Sale ☐ For Lease

Select Type

☐ Office ☐ Industrial ☐ Retail

MORE FILTERS SEARCH

Cancel Pinpoint Tool

Point Identification Tool

Latitude: 47.689312506350575
Longitude: -117.18591356329853
Address: 16 Industrial Park C Street
Spokane Valley, WA 99216, USA
Delete this pinpoint

View reports for this area:

- Labor Force report
- Demographics report
- Consumer Spending report
- Wages report
- Business report
- Housing report

Click anywhere on the map to get information

Map data ©2015 Google

Tools



Buildings



Sites



Businesses



Communities



Heat Maps



Local Layers



Compare

City of Spokane
City of Spokane Valley
Spokane County
Greater Spokane Incorporated
City of Liberty Lake
City of Cheney
Avista Utilities


Explore and report on search results: Property

Peyton Building - SPOKANE, WA 83801


Home | Basic | Photo | Expert | Community | Measurements | [Back to Search Results \(30 Results\)](#)

Property Report | Labor Force | Demographics | Construction Spending | Wages | Services | Housing

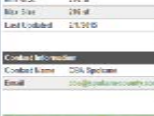
Property Report (Introduction)




| Availability | |
|--------------|---------------|
| For Sale | No |
| For Lease | Yes |
| Lease Pool | 134,000 sq ft |




| Building Details | |
|----------------------|---------------|
| Available at | 230 sq ft |
| Total Building sq ft | 157,000 sq ft |
| Number of Floors | 1 |
| Year Built | 1910 |




| Property Details | |
|------------------|-------------------|
| Building Name | Peyton Building |
| Street Address | 101 - 4th Post St |
| City | Spokane |
| County | Spokane County |
| Zip Code | 83801 |
| Type of Space | Office |
| Min Size | 230 sq ft |
| Max Size | 230 sq ft |
| Last Updated | 1/15/2015 |




| Contact Information | |
|---------------------|------------------------|
| Contact Name | 200k Spokane |
| Email | 200k@spokanevalley.com |




| Site Details | |
|--------------|----------|
| Leasing | 2013-1 |
| Total Area | 12 acres |



| Features | |
|-------------------------|-----|
| Ceiling and Corridor | Yes |
| Engineered Zone | Yes |
| 400 Zone | Yes |
| Multi-Family Tax Exempt | Yes |



| Transportation | |
|--------------------------|----|
| Number of Parking Spaces | 00 |



| Contacts | |
|----------|---------------------------|
| Company | Geoffrey & Joseph Company |
| Name | Geoffrey & Joseph |
| Phone | 509.345.5454 |
| Email | geoffrey@geoffrey.com |

| Description | |
|--------------------------------|--|
| Single office with window view | |

1 file: 200k Spokane - 200k Spokane

QR Code

Share this report:



Buildings



Sites



Businesses



Communities



Heat Maps



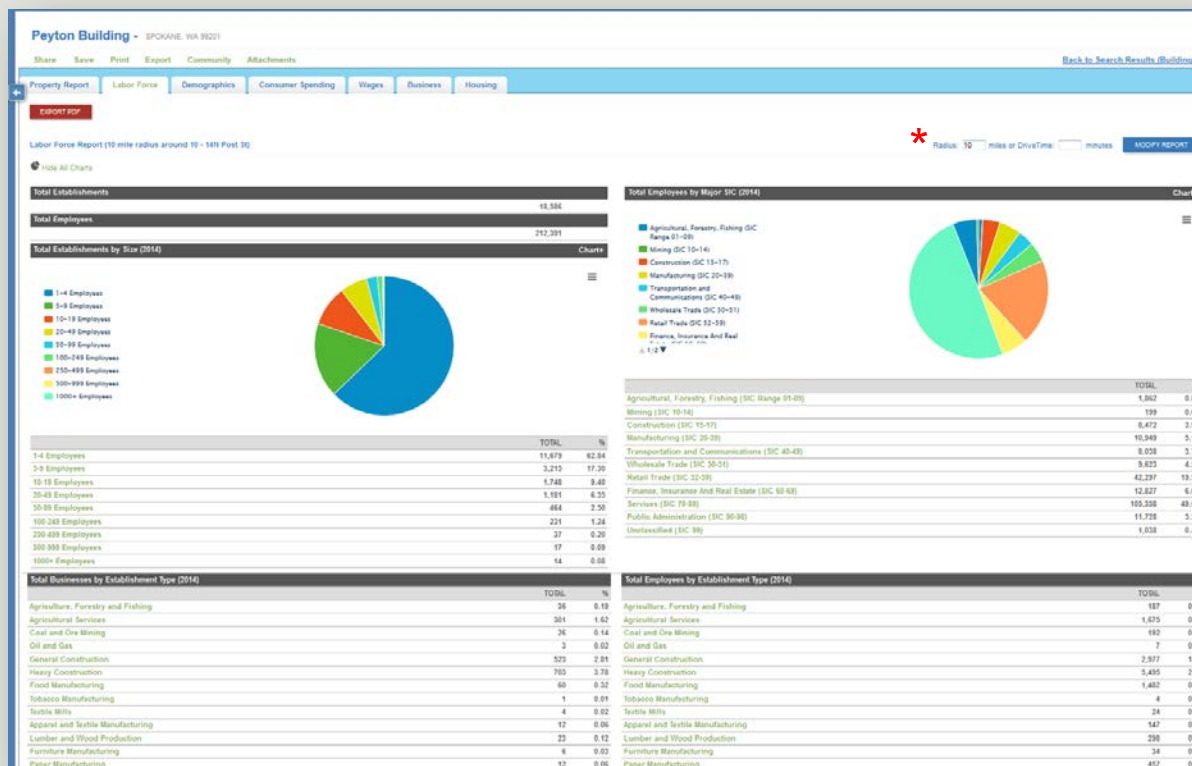
Local Layers



Compare

City of Spokane
City of Spokane Valley
Spokane County
Greater Spokane Incorporated
City of Liberty Lake
City of Cheney
Avista Utilities

Explore and report on search results: Labor force



* Note adjustable search radius



Buildings



Sites



Businesses



Communities



Heat Maps



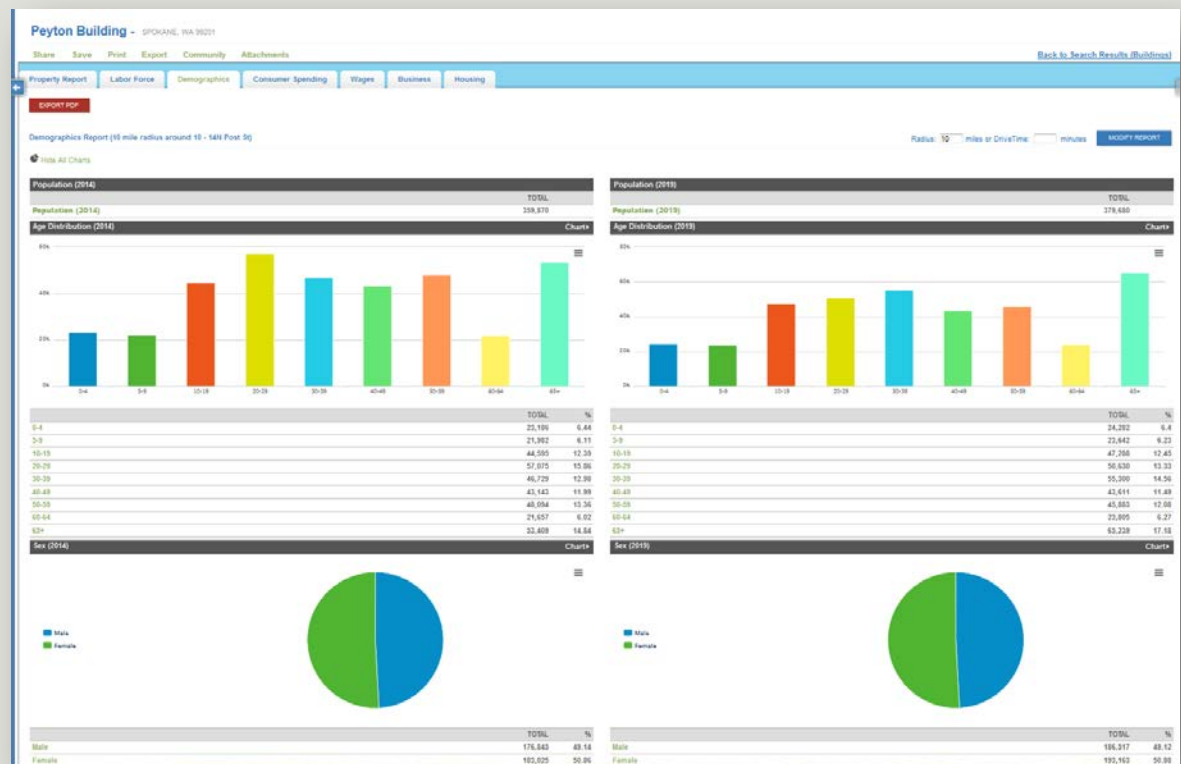
Local Layers



Compare

City of Spokane
City of Spokane Valley
Spokane County
Greater Spokane Incorporated
City of Liberty Lake
City of Cheney
Avista Utilities

Explore
and
report on
search
results:
Demo-
graphics





Buildings



Sites



Businesses



Communities



Heat Maps



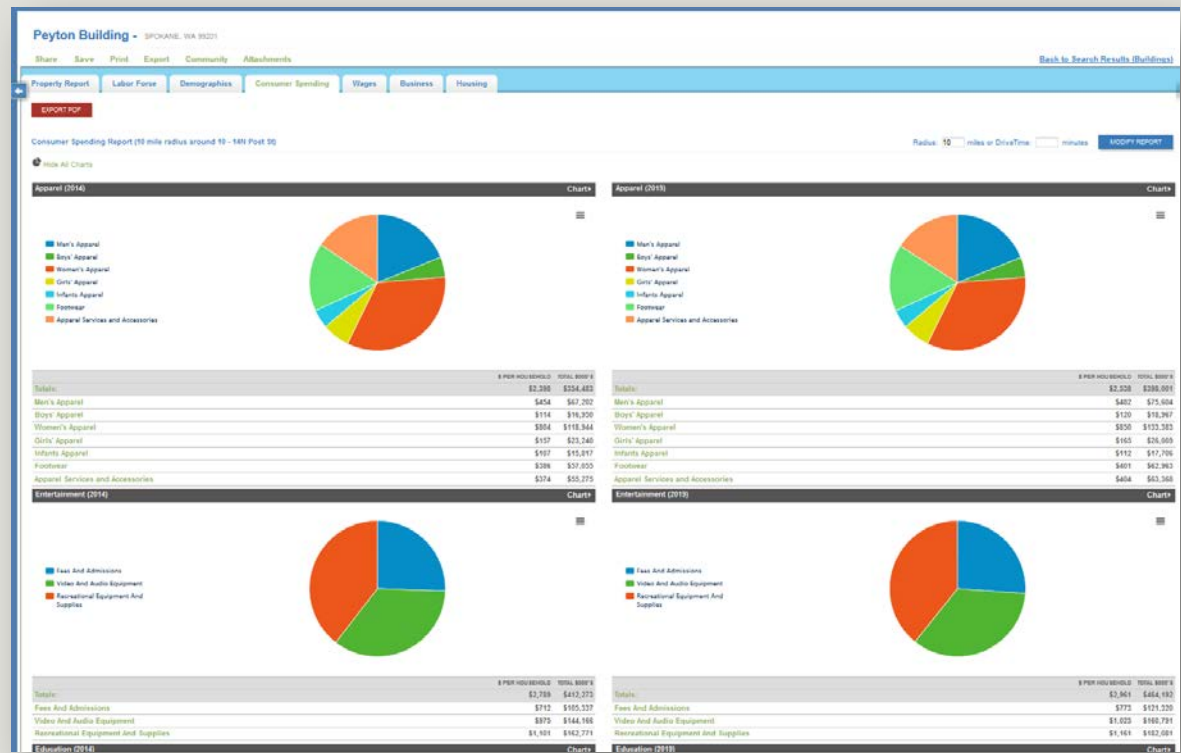
Local Layers



Compare

City of Spokane
City of Spokane Valley
Spokane County
Greater Spokane Incorporated
City of Liberty Lake
City of Cheney
Avista Utilities

Explore
and
report on
search
results:
Consumer
spending





Buildings



Sites



Businesses



Communities



Heat Maps



Local Layers



Compare

City of Spokane
City of Spokane Valley
Spokane County
Greater Spokane Incorporated
City of Liberty Lake
City of Cheney
Avista Utilities

Explore and report on search results: Wages

Peyton Building - SPOKANE, WA 99201

Share Save Print Export Community Attachments [Back to Search Results \(Buildings\)](#)

Property Report Labor Force Demographics Consumer Spending **Wages** Business Housing

EXPORT PDF

Wages Report for Spokane, WA

| Occupation | Median Hourly | Mean Hourly | Median Annual | Mean Annual |
|---|---------------|-------------|---------------|-------------|
| All Occupations | \$16.39 | \$20.79 | \$34,310 | \$43,190 |
| Management Occupations | \$42.20 | \$48.63 | \$87,780 | \$101,520 |
| Chief Executives | \$62.88 | \$67.68 | \$142,410 | \$142,800 |
| General and Operations Managers | \$42.80 | \$46.59 | \$96,750 | \$98,200 |
| Marketing Managers | \$47.38 | \$54.53 | \$93,790 | \$113,470 |
| Sales Managers | \$47.42 | \$30.90 | \$98,040 | \$102,860 |
| Public Relations and Fundraising Managers | \$35.51 | \$38.64 | \$79,870 | \$80,360 |
| Administrative Services Managers | \$34.72 | \$34.40 | \$72,220 | \$72,710 |
| Computer and Information Systems Managers | \$68.87 | \$91.72 | \$120,210 | \$187,580 |
| Financial Managers | \$46.88 | \$49.78 | \$98,320 | \$103,540 |
| Industrial Production Managers | \$34.73 | \$37.98 | \$77,730 | \$78,820 |
| Purchasing Managers | \$38.78 | \$39.75 | \$82,680 | \$82,680 |
| Transportation, Storage, and Distribution Managers | \$38.90 | \$39.98 | \$82,640 | \$87,280 |
| Human Resources Managers | \$38.46 | \$42.35 | \$79,860 | \$87,880 |
| Construction Managers | \$40.42 | \$45.29 | \$84,090 | \$94,210 |
| Education Administrators, Preschool and Childcare Center Programs | \$21.83 | \$22.92 | \$46,480 | \$47,600 |
| Education Administrators, Elementary and Secondary School | * | * | \$105,810 | \$102,830 |
| Education Administrators, Postsecondary | \$37.88 | \$39.77 | \$82,610 | \$82,610 |
| Education Administrators, All Other | \$37.83 | \$31.32 | \$66,320 | \$64,840 |
| Architectural and Engineering Managers | \$53.56 | \$56.85 | \$114,410 | \$118,430 |
| Food Service Managers | \$20.59 | \$22.78 | \$44,800 | \$47,280 |
| Lodging Managers | \$34.16 | \$34.54 | \$72,250 | \$72,620 |
| Medical and Health Services Managers | \$42.52 | \$47.83 | \$98,300 | \$99,480 |
| Natural Sciences Managers | \$47.21 | \$48.31 | \$98,160 | \$102,570 |
| Property, Real Estate, and Community Association Managers | \$21.87 | \$24.72 | \$51,420 | \$50,200 |
| Social and Community Service Managers | \$26.57 | \$26.98 | \$55,760 | \$55,290 |
| Managers, All Other | \$44.39 | \$46.21 | \$94,320 | \$96,110 |
| Business and Financial Operations Occupations | \$57.89 | \$30.42 | \$117,310 | \$93,200 |
| Wholesale and Retail Buyers, Except Farm Products | \$23.83 | \$24.64 | \$50,370 | \$51,200 |
| Purchasing Agents, Except Wholesale, Retail, and Farm Products | \$25.00 | \$25.85 | \$53,610 | \$53,760 |
| Claims Adjusters, Examiners, and Investigators | \$28.38 | \$29.29 | \$60,280 | \$60,730 |
| Compliance Officers | \$28.61 | \$28.67 | \$59,820 | \$59,790 |
| Cost Estimators | \$22.65 | \$25.54 | \$52,110 | \$53,120 |
| Human Resources Specialists | \$24.97 | \$24.96 | \$51,960 | \$51,910 |
| Labor Relations Specialists | \$26.83 | \$27.43 | \$57,290 | \$57,060 |
| Legislators | \$32.13 | \$32.87 | \$68,320 | \$68,280 |
| Management Analysts | \$34.65 | \$39.64 | \$78,780 | \$82,580 |
| Meeting, Convention, and Event Planners | \$16.79 | \$19.15 | \$34,950 | \$39,830 |
| Fundraisers | \$22.48 | \$22.70 | \$47,230 | \$47,210 |
| Compensation, Benefits, and Job Analysis Specialists | \$31.38 | \$33.72 | \$69,680 | \$74,210 |
| Training and Development Specialists | \$23.75 | \$25.11 | \$52,410 | \$52,230 |
| Market Research Analysts and Marketing Specialists | \$27.43 | \$28.64 | \$58,260 | \$62,740 |



Buildings



Sites



Businesses



Communities



Heat Maps



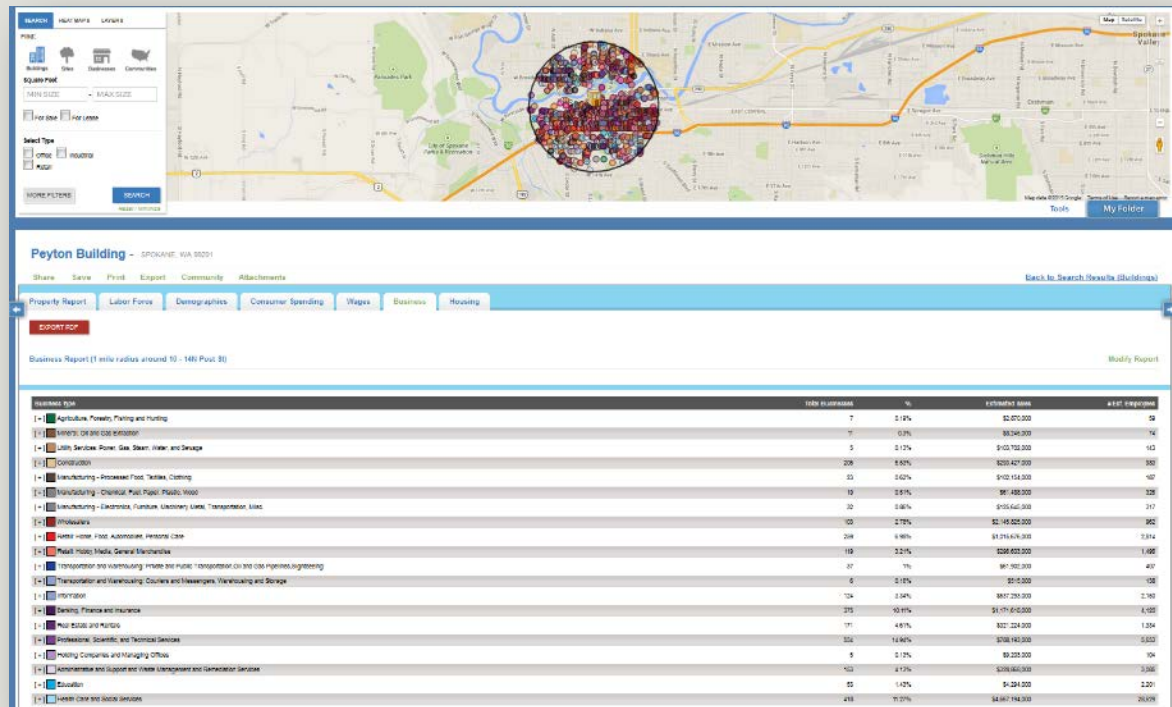
Local Layers



Compare

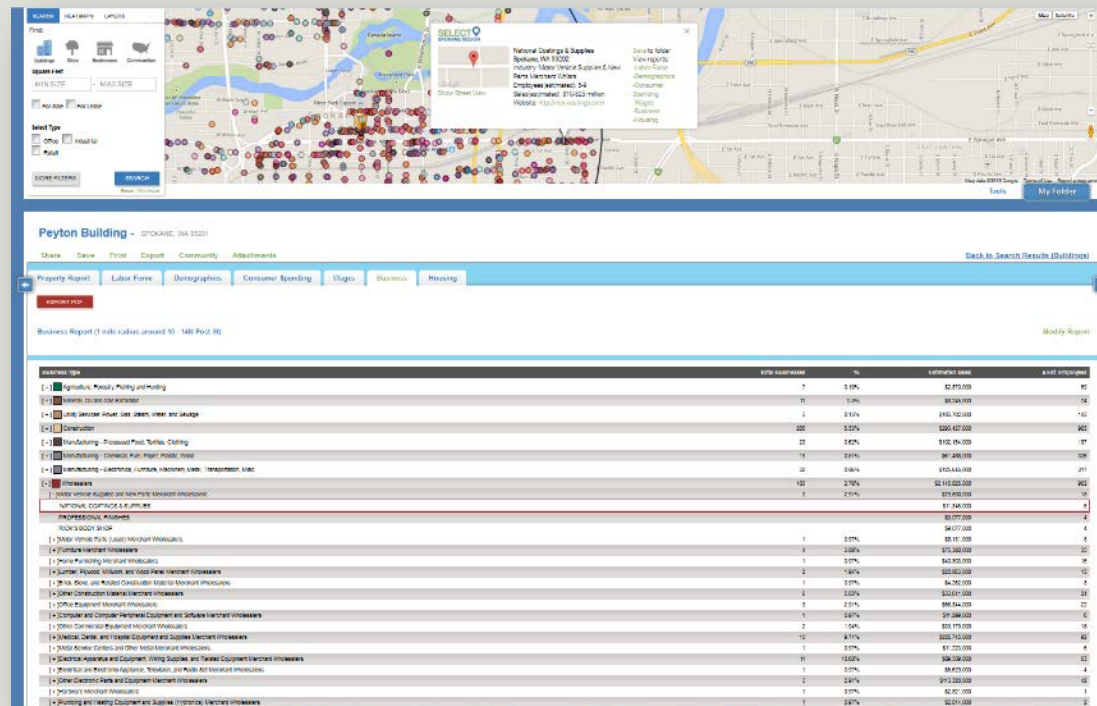
City of Spokane
City of Spokane Valley
Spokane County
Greater Spokane Incorporated
City of Liberty Lake
City of Cheney
Avista Utilities

Explore
and
report on
search
results:
Business
general



Explore and report on search results:

Business detailed





Buildings



Sites



Businesses



Communities



Heat Maps



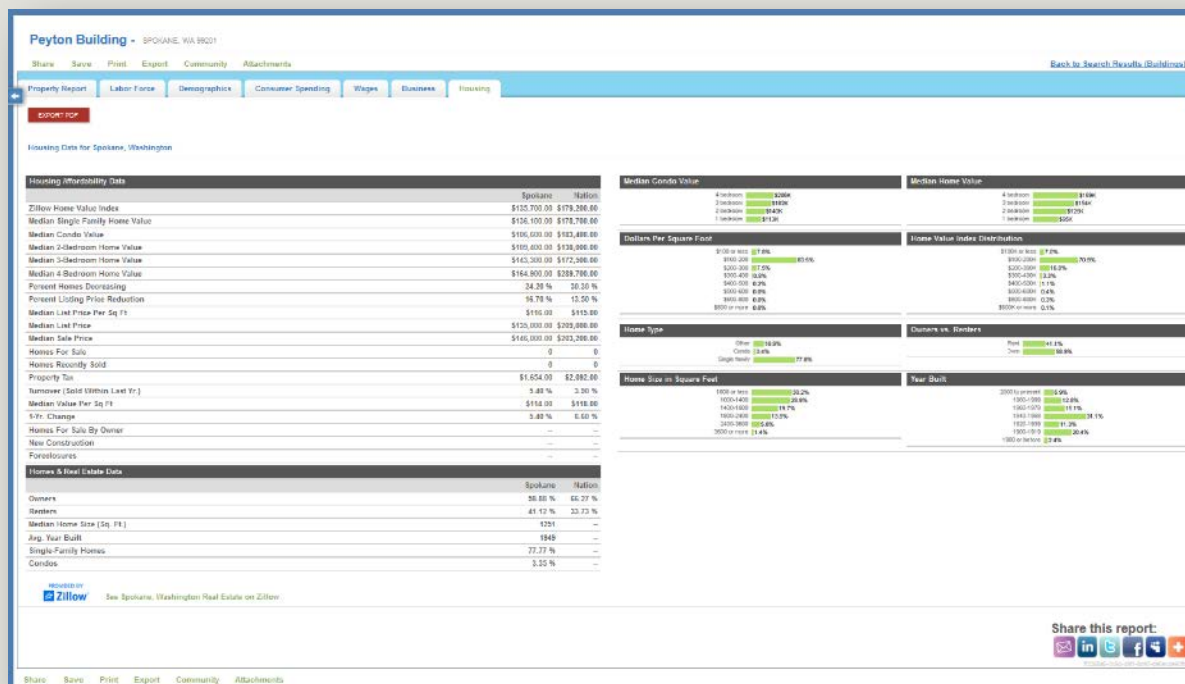
Local Layers



Compare

City of Spokane
City of Spokane Valley
Spokane County
Greater Spokane Incorporated
City of Liberty Lake
City of Cheney
Avista Utilities

Explore and report on search results: Housing





Buildings



Sites



Businesses



Communities



Heat Maps



Local Layers

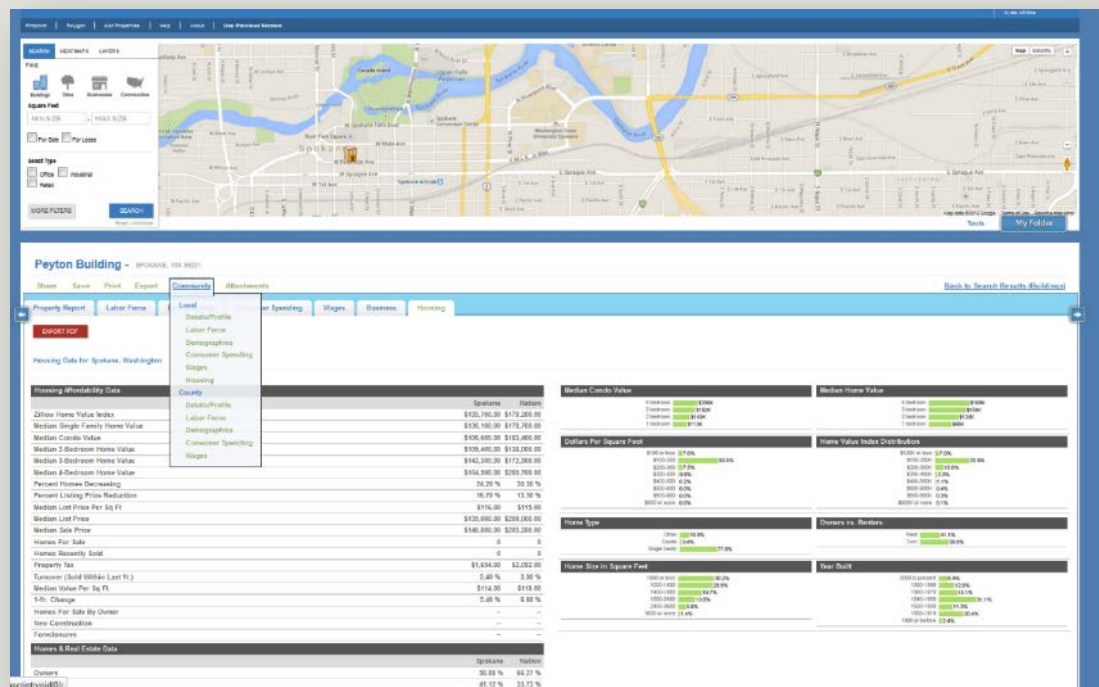


Compare

City of Spokane
City of Spokane Valley
Spokane County
Greater Spokane Incorporated
City of Liberty Lake
City of Cheney
Avista Utilities

Explore and report on search results:

Also available for county & community





Buildings



Sites



Businesses



Communities



Heat Maps



Local Layers



Compare

City of Spokane
City of Spokane Valley
Spokane County
Greater Spokane Incorporated
City of Liberty Lake
City of Cheney
Avista Utilities

Search for businesses by name

SEARCH
HEAT MAPS
LAYERS
COMPARE

Find:

Buildings
Sites
Businesses
Communities

Business Name

Street Address

No. of Employees

FROM - TO

Annual Revenue

FROM - TO

Years in Business

FROM - TO

NAICS

SIX DIGITS

MORE FILTERS

SEARCH

Reset / Minimize

Buildings
Sites
Businesses
Communities
Heat Maps
Local Layers
Compare

Pinpoint Polygon Add Properties Help About Use Previous Version

SEARCH
HEAT MAPS
LAYERS
COMPARE

Find:

Buildings
Sites
Businesses
Communities

Map data ©2015 Google

Tools My Folder

Results Refine Search

Viewing 1-7 of 33 Pages 1 | 2 | 3 | 4 of 5

Print Advanced

| | | | | | | | |
|--|--|--|---|--|--|--|---|
| <p>Starbucks Employees (est): 10-19 Sales (est): \$500K to \$1M Years in Business: Ownership: Type: Industry: Snack &</p> | <p>Starbucks Employees (est): 10-19 Sales (est): \$500K to \$1M Years in Business: Ownership: Type: Industry: Snack &</p> | <p>Starbucks Employees (est): 10-19 Sales (est): \$500K to \$1M Years in Business: Ownership: Type: Industry: Snack &</p> | <p>Starbucks Employees (est): 10-19 Sales (est): \$1-\$5 million Years in Business: Ownership: Type: Industry: Snack &</p> | <p>Starbucks Employees (est): 5-9 Sales (est): \$500K to \$1M Years in Business: Ownership: Type: Industry: Snack &</p> | <p>Starbucks Employees (est): 10-19 Sales (est): \$500K to \$1M Years in Business: Ownership: Type: Industry: Snack &</p> | <p>Starbucks Employees (est): 10-19 Sales (est): \$500K to \$1M Years in Business: Ownership: Type: Industry: Snack &</p> | <p>Starbucks Employees (est): 20-49 Sales (est): \$1-\$5 million Years in Business: Ownership: Type: Industry: Snack &</p> |
|--|--|--|---|--|--|--|---|



Buildings



Sites



Businesses



Communities



Heat Maps



Local Layers

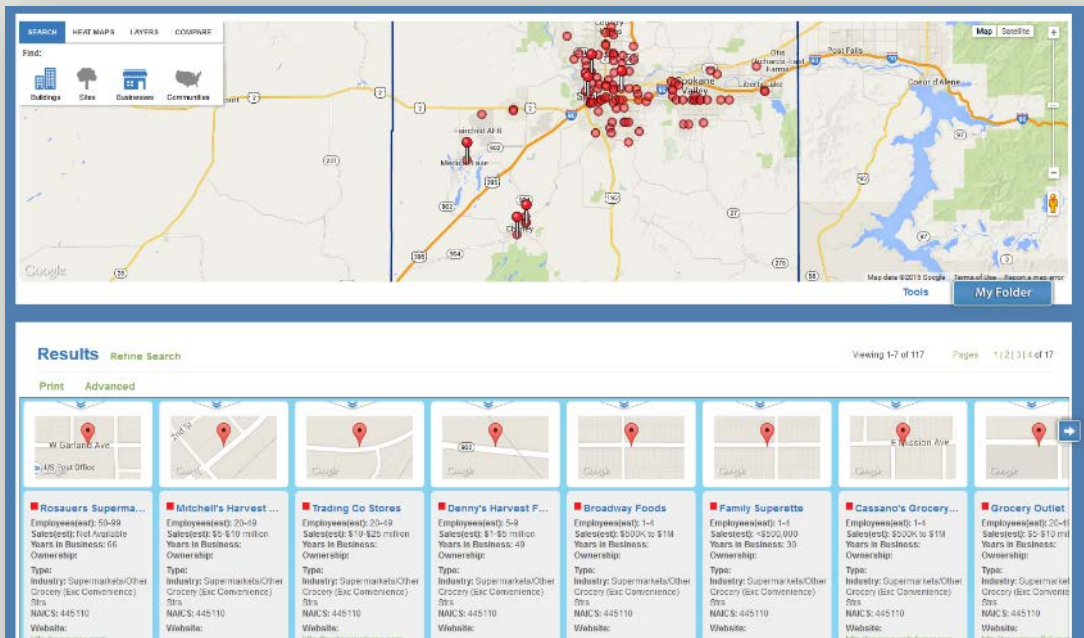


Compare

City of Spokane
City of Spokane Valley
Spokane County
Greater Spokane Incorporated
City of Liberty Lake
City of Cheney
Avista Utilities

Search for businesses by NAICS code:

Example: 445110 Grocery





Buildings



Sites



Businesses



Communities



Heat Maps



Local Layers



Compare

City of Spokane
City of Spokane Valley
Spokane County
Greater Spokane Incorporated
City of Liberty Lake
City of Cheney
Avista Utilities

Compare Communities

Example: Spokane vs Seattle

Spokane, Washington AND Seattle, Washington

Share Save Print Export Find in Community [Back to Search Results \(Buildings\)](#)

Community Labor Force Demographics Consumer Spending

EXPORT PDF

Full Community Details (Spokane, Washington AND Seattle, Washington)

| | Spokane, Washington | Seattle, Washington |
|--|---------------------|---------------------|
| People | | |
| Population | 217,714 | 625,900 |
| Labor Force | 106,560 | 374,588 |
| Job Growth Rate (1 Year) | 8.1% | 3.2% |
| Unemployment Rate | 5.9% | 4.6% |
| Median Age | 34.64 | 36.03 |
| Labor Force | | |
| Bachelors Degree or higher | 28.0% | 55.1% |
| High School Degree or higher | 91.7% | 92.4% |
| White Collar Workers | 66% | 68% |
| Blue Collar Workers | 33% | 31% |
| Universities in Community | 3 | 15 |
| Universities in Community + 50 miles | 5 | 37 |
| Community Colleges in Community | 7 | 10 |
| Community Colleges in Community + 50 miles | 11 | 40 |
| Budgets | | |
| Household Expenditures (Average) | 47,371 | 64,555 |
| Household Income (Median) | 43,464 | 64,377 |
| Transportation | | |
| Commute Travel Time (minutes) | 20 | 25 |
| Airports in Community | 2 | 1 |
| Airports in Community + 50 miles | 11 | 25 |
| Distance to Interstate (miles) | | |
| In Community | | |
| Distance to Rail (miles) | | |
| In Community | | |
| Latitude | 47.67297671 | 47.6225643582 |
| Longitude | -117.41529651 | -122.324046523 |

Share this report:

Share Save Print Export Find in Community



Buildings



Sites



Businesses



Communities



Heat Maps



Local Layers

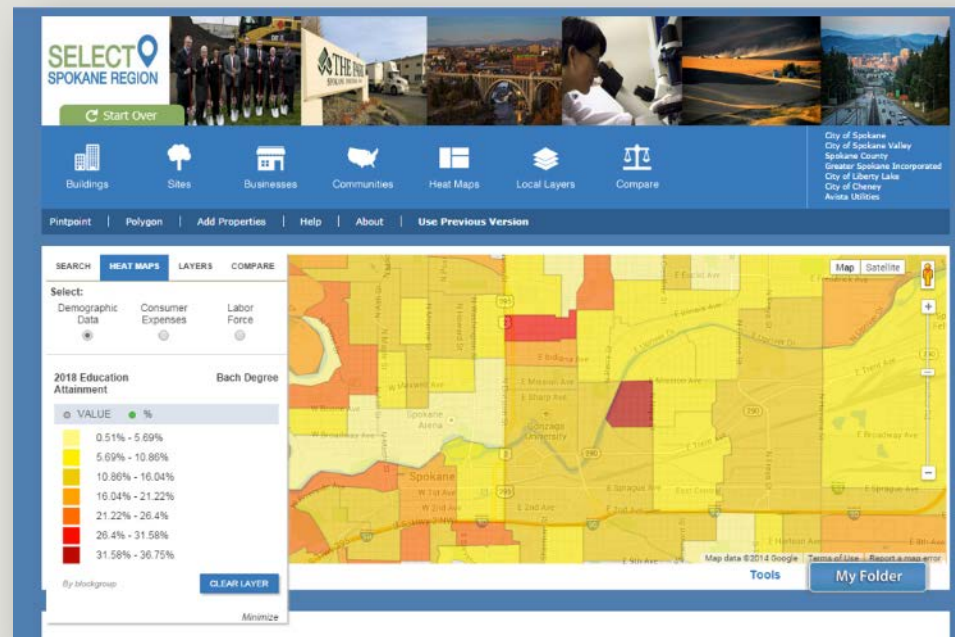


Compare

City of Spokane
City of Spokane Valley
Spokane County
Greater Spokane Incorporated
City of Liberty Lake
City of Cheney
Avista Utilities

Create heat maps

Example: Education Bachelor's Degree





Spokane's Regional Economic Site Selector

An online tool to for locating commercial property
& Market Information



Buildings



Sites



Businesses



Communities



Heat Maps



Local Layers



Compare

City of Spokane
City of Spokane Valley
Spokane County
Greater Spokane Incorporated
City of Liberty Lake
City of Cheney
Avista Utilities

Thank you!



Buildings



Sites



Businesses



Communities



Heat Maps



Local Layers



Compare

City of Spokane
City of Spokane Valley
Spokane County
Greater Spokane Incorporated
City of Liberty Lake
City of Cheney
Avista Utilities

Questions?



Buildings



Sites



Businesses



Communities



Heat Maps



Local Layers



Compare

City of Spokane
City of Spokane Valley
Spokane County
Greater Spokane Incorporated
City of Liberty Lake
City of Cheney
Avista Utilities

Consortium Member Contacts

Ian Von Essen

Spokane County GIS Manager

Phone: (509) 477-6344

ivonessen@spokanecounty.org

Kerry R Brooks PhD

Associate Professor

Planning & Public Administration

Eastern Washington University

Phone: (509) 828-1230

kbrooks@ewu.edu

Wendy Smith

Economic Development Industry
Manager

Greater Spokane Inc.

Phone: (509) 321-3644

wsmith@greaterspokane.org

Boris Borisov

City of Spokane

Planning and Development Services

Phone: (509) 625- 6156

bborisov@spokanecity.org

Mike Basinger AICP

Economic Development Coordinator

City of Spokane Valley

Phone: (509) 720-5331

mbasinger@spokanevalley.org

Allen Cousins

Senior GIS Analyst

Avista Utilities

Phone: (509)495-2801

allen.cousins@avistacorp.com