

Spokane's Climate Action Survey

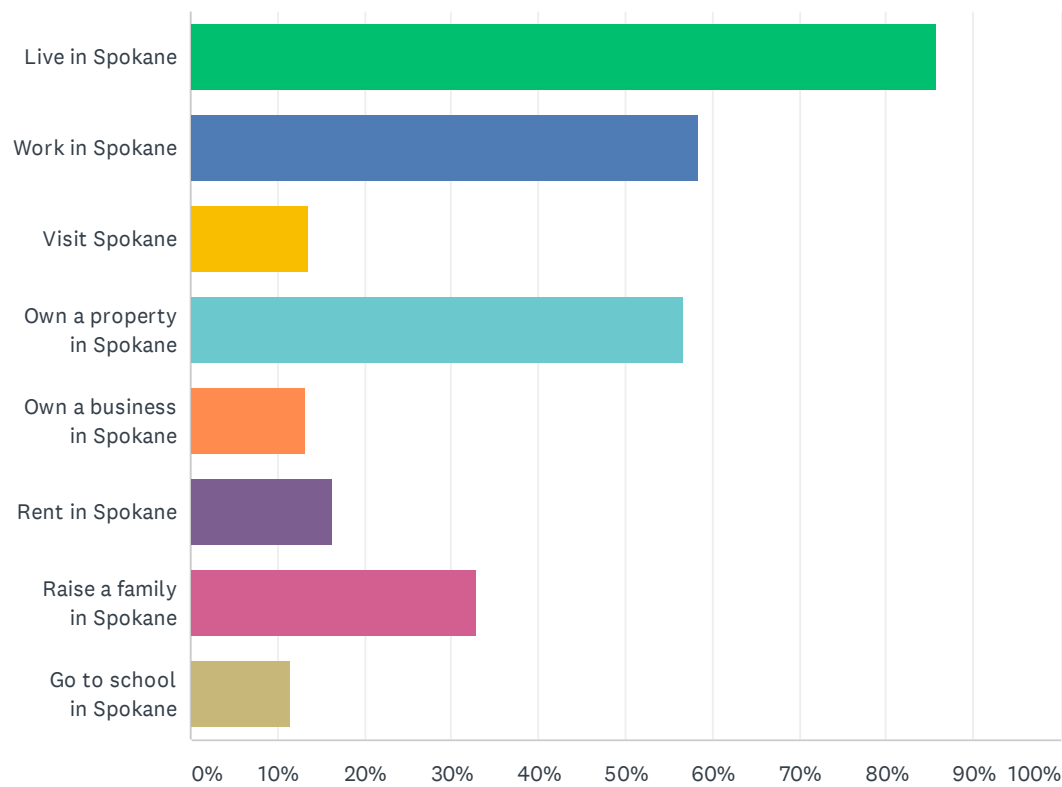
April 2020



Summary

Q1 Do you (check all that apply)

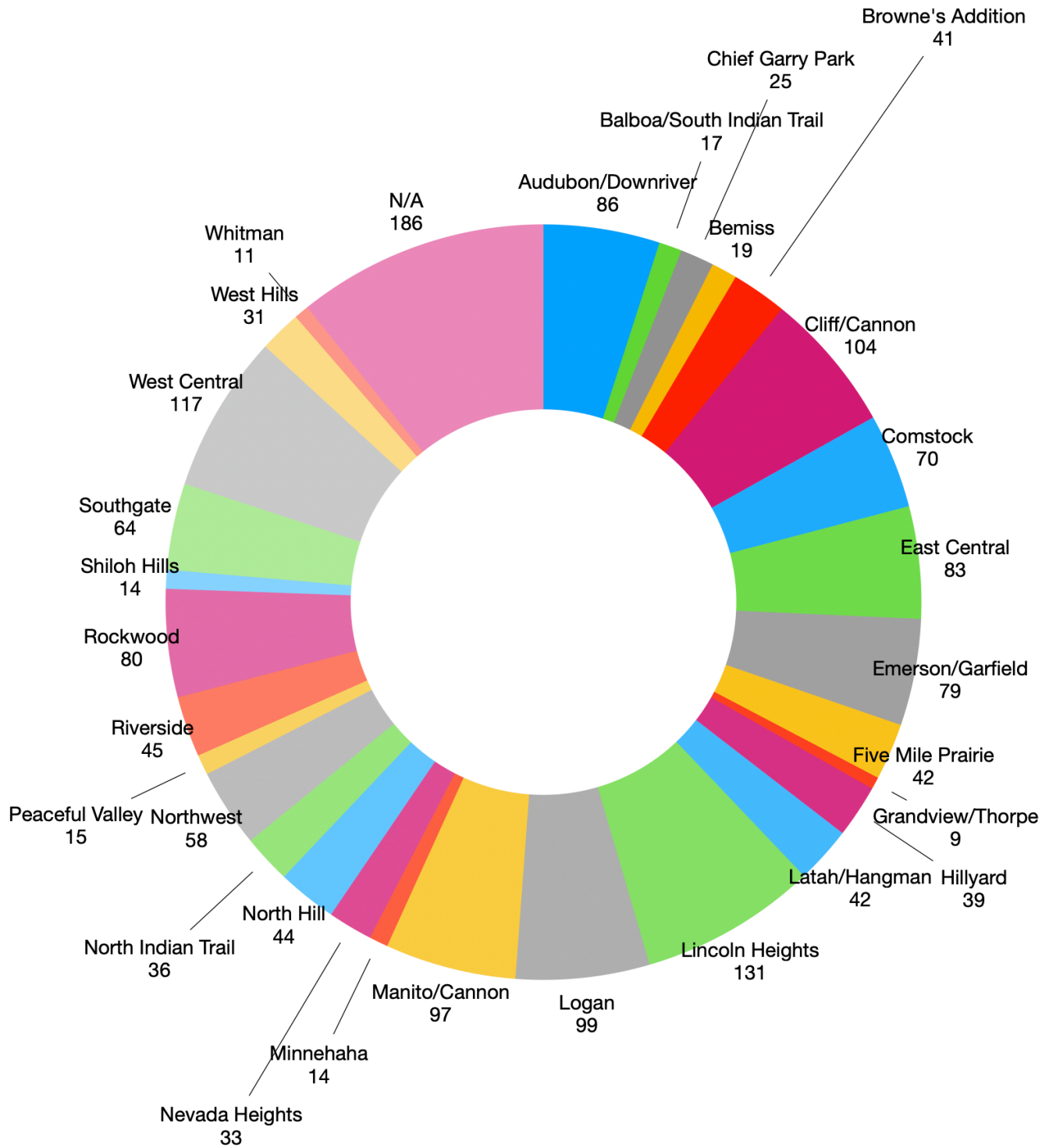
Answered: 1,440 Skipped: 4



ANSWER CHOICES	RESPONSES	
Live in Spokane	85.76%	1,235
Work in Spokane	58.33%	840
Visit Spokane	13.54%	195
Own a property in Spokane	56.60%	815
Own a business in Spokane	13.13%	189
Rent in Spokane	16.25%	234
Raise a family in Spokane	32.78%	472
Go to school in Spokane	11.60%	167
Total Respondents: 1,440		

Q2 Please Indicate Your Neighborhood

- | | | | |
|---------------------|-----------------------------|--------------------|----------------------|
| ● Audubon/Downriver | ● Balboa/South Indian Trail | ● Chief Garry Park | ● Bemiss |
| ● Browne's Addition | ● Cliff/Cannon | ● Comstock | ● East Central |
| ● Emerson/Garfield | ● Five Mile Prairie | ● Grandview/Thorpe | ● Hillyard |
| ● Latah/Hangman | ● Lincoln Heights | ● Logan | ● Manito/Cannon |
| ● Minnehaha | ● Nevada Heights | ● North Hill | ● North Indian Trail |
| ● Northwest | ● Peaceful Valley | ● Riverside | ● Rockwood |
| ● Shiloh Hills | ● Southgate | ● West Central | ● West Hills |
| ● Whitman | ● N/A | | |

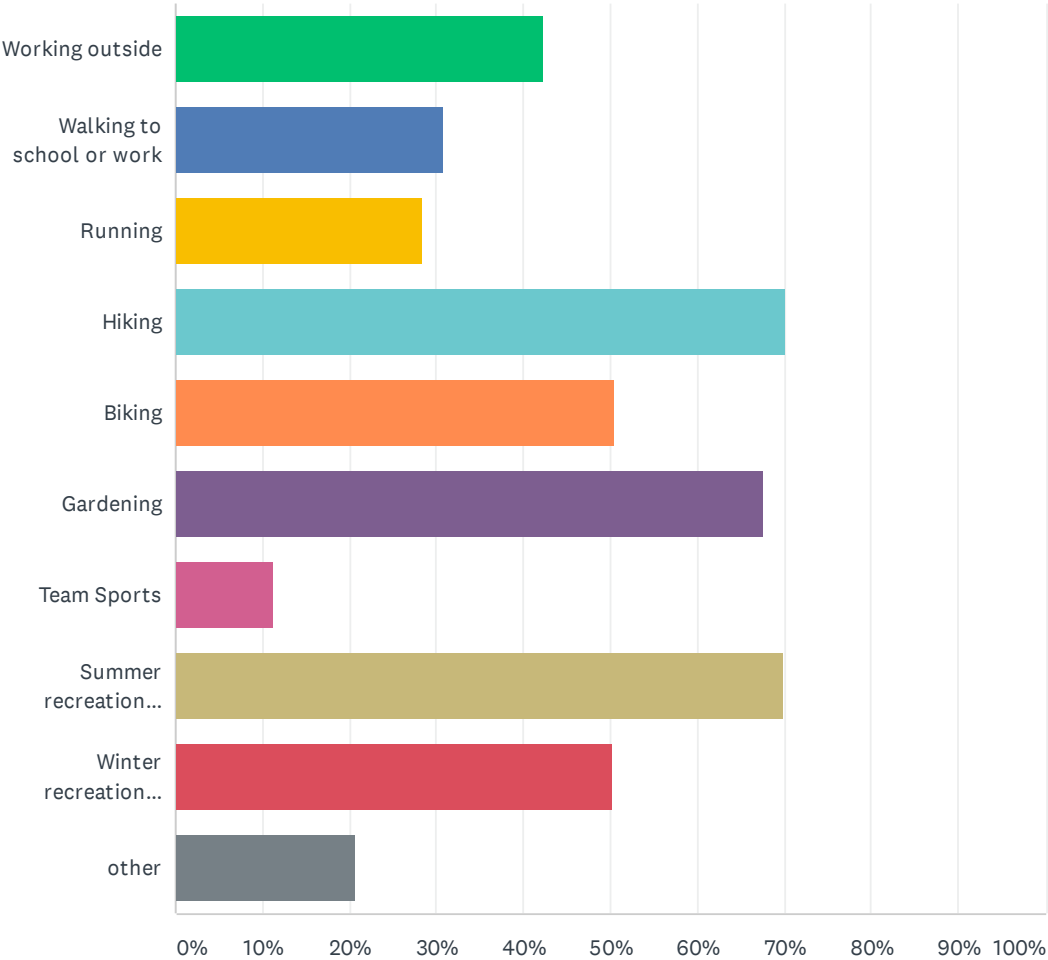


Spokane Climate Action Plan Survey

ANSWER CHOICES	RESPONSES	
Audubon/Downriver	6.02%	86
Balboa/South Indian Trail	1.19%	17
Bemiss	1.33%	19
Browne's Addition	2.87%	41
Chief Garry Park	1.75%	25
Cliff/Cannon	7.28%	104
Comstock	4.90%	70
East Central	5.81%	83
Emerson/Garfield	5.53%	79
Five Mile Prairie	2.94%	42
Grandview/Thorpe	0.63%	9
Hillyard	2.73%	39
Latah/Hangman	2.94%	42
Lincoln Heights	9.17%	131
Logan	6.93%	99
Manito/Cannon	6.79%	97
Minnehaha	0.98%	14
Nevada Heights	2.31%	33
North Hill	3.08%	44
North Indian Trail	2.52%	36
Northwest	4.06%	58
Peaceful Valley	1.05%	15
Riverside	3.15%	45
Rockwood	5.60%	80
Shiloh Hills	0.98%	14
Southgate	4.48%	64
West Central	8.19%	117
West Hills	2.17%	31
Whitman	0.77%	11
N/A	13.03%	186
Total Respondents: 1,428		

Q3 Do you take part in any of the following outdoor activities? (check all that apply)

Answered: 1,429 Skipped: 15

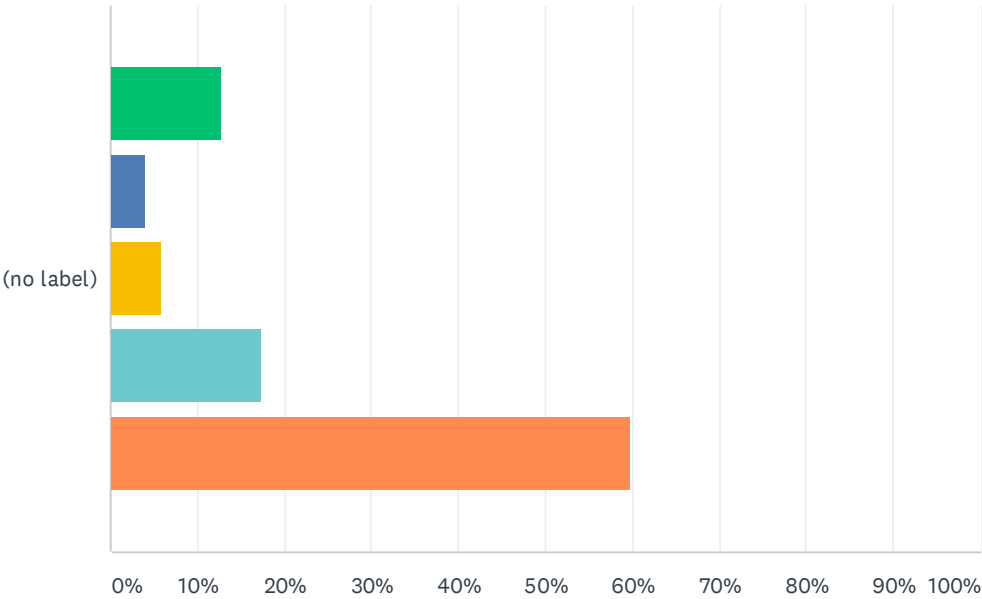


Spokane Climate Action Plan Survey

ANSWER CHOICES	RESPONSES	
Working outside	42.34%	605
Walking to school or work	30.79%	440
Running	28.48%	407
Hiking	70.05%	1,001
Biking	50.31%	719
Gardening	67.53%	965
Team Sports	11.34%	162
Summer recreation (e.g. swimming, tubing, boating, fishing, etc.)	69.84%	998
Winter recreation (e.g. sledding, skiing, snowboarding, ice-skating, etc.)	50.17%	717
other	20.71%	296
Total Respondents: 1,429		

Q4 My outdoor activities will be affected by climate change in Spokane.

Answered: 1,433 Skipped: 11

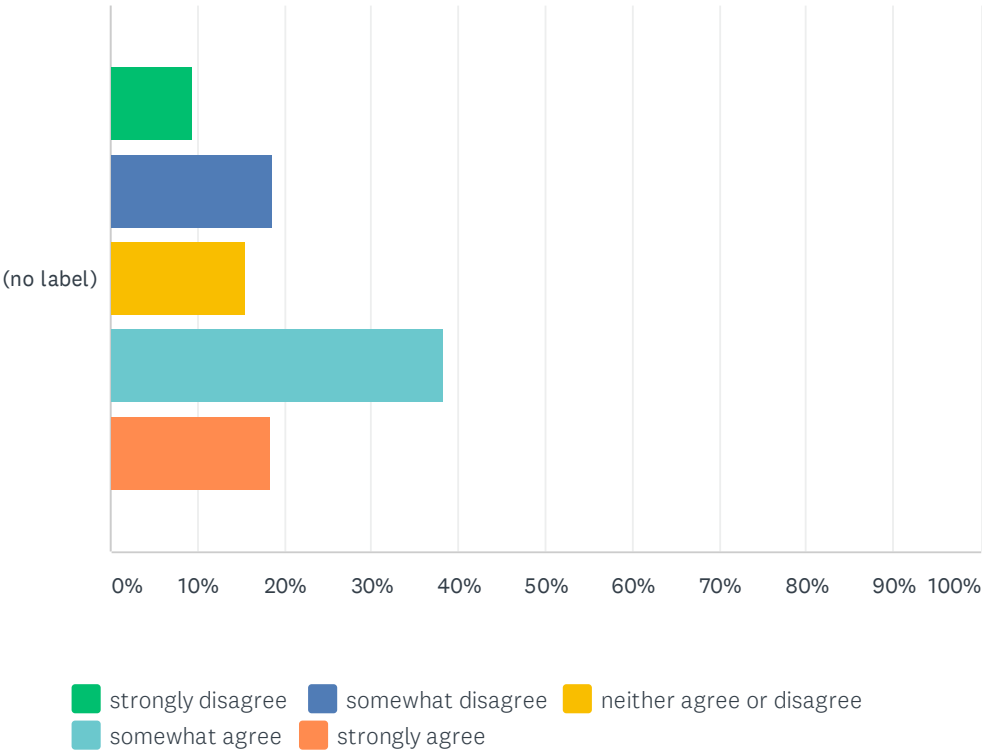


strongly disagree somewhat disagree neither agree or disagree
somewhat agree strongly agree

	STRONGLY DISAGREE	SOMEWHAT DISAGREE	NEITHER AGREE OR DISAGREE	SOMEWHAT AGREE	STRONGLY AGREE	TOTAL	WEIGHTED AVERAGE
(no label)	12.84% 184	4.05% 58	5.86% 84	17.38% 249	59.87% 858	1,433	4.07

Q5 I feel very well informed about the local impacts of climate change on
Spokane.

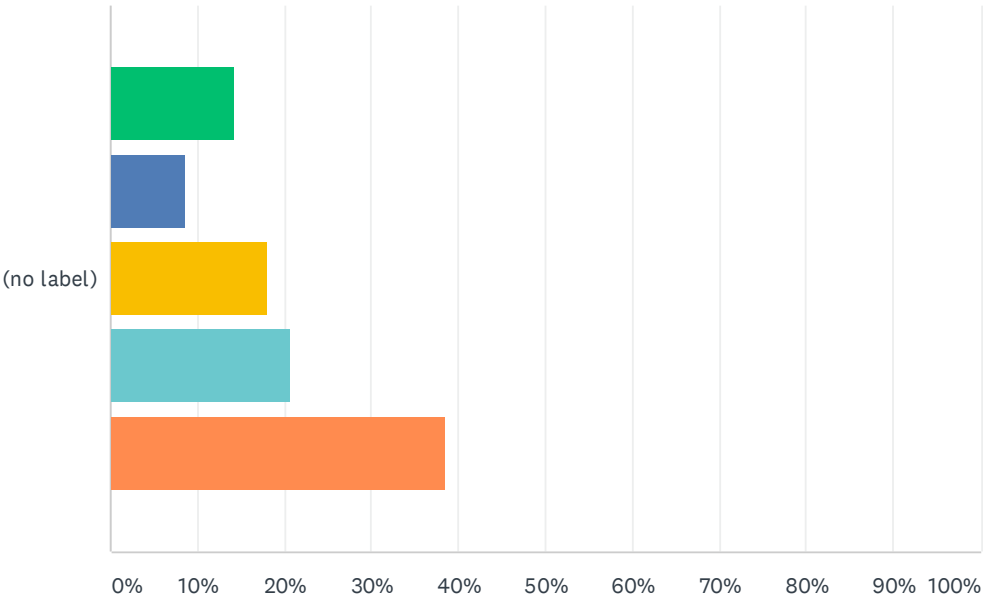
Answered: 1,429 Skipped: 15



	STRONGLY DISAGREE	SOMEWHAT DISAGREE	NEITHER AGREE OR DISAGREE	SOMEWHAT AGREE	STRONGLY AGREE	TOTAL	WEIGHTED AVERAGE
(no label)	9.38% 134	18.54% 265	15.47% 221	38.28% 547	18.33% 262	1,429	3.38

Q6 I'm concerned that climate change will impact my livelihood.

Answered: 1,420 Skipped: 24

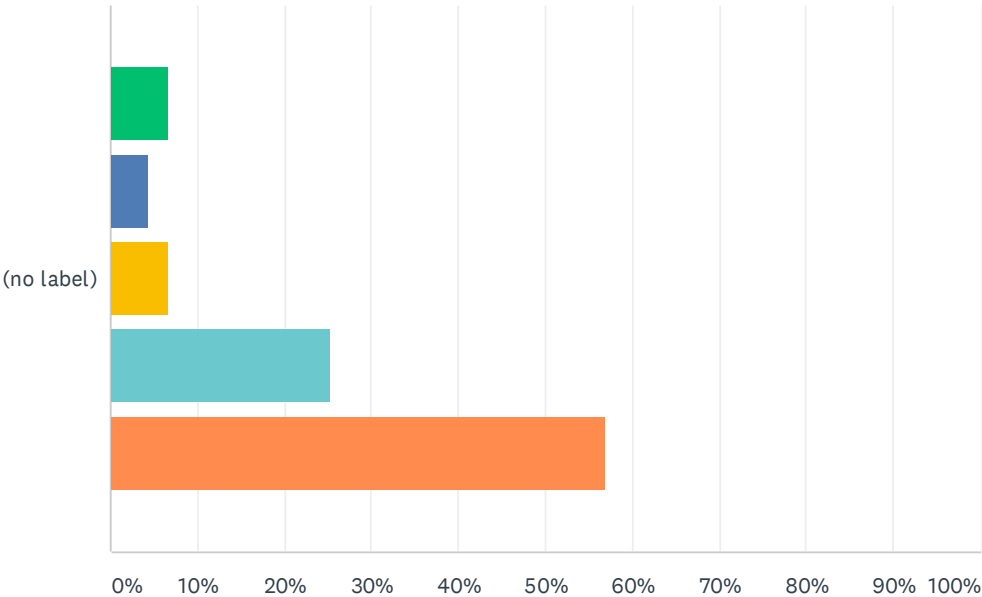


strongly disagree somewhat disagree neither agree or disagree
somewhat agree strongly agree

	STRONGLY DISAGREE	SOMEWHAT DISAGREE	NEITHER AGREE OR DISAGREE	SOMEWHAT AGREE	STRONGLY AGREE	TOTAL	WEIGHTED AVERAGE
(no label)	14.30% 203	8.59% 122	17.89% 254	20.70% 294	38.52% 547	1,420	3.61

Q7 Air pollution in Spokane is a current and future problem.

Answered: 1,427 Skipped: 17

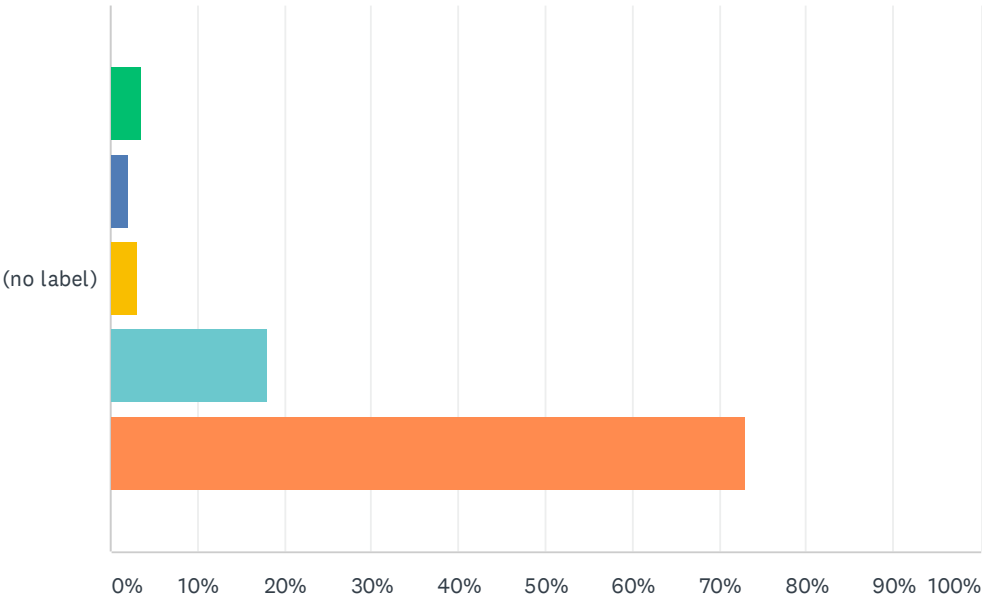


strongly disagree somewhat disagree neither agree or disagree
somewhat agree strongly agree

	STRONGLY DISAGREE	SOMEWHAT DISAGREE	NEITHER AGREE OR DISAGREE	SOMEWHAT AGREE	STRONGLY AGREE	TOTAL	WEIGHTED AVERAGE
(no label)	6.66% 95	4.34% 62	6.66% 95	25.37% 362	56.97% 813	1,427	4.22

Q8 Spokane should prepare for increased threat of wildfire in and around the city.

Answered: 1,424 Skipped: 20

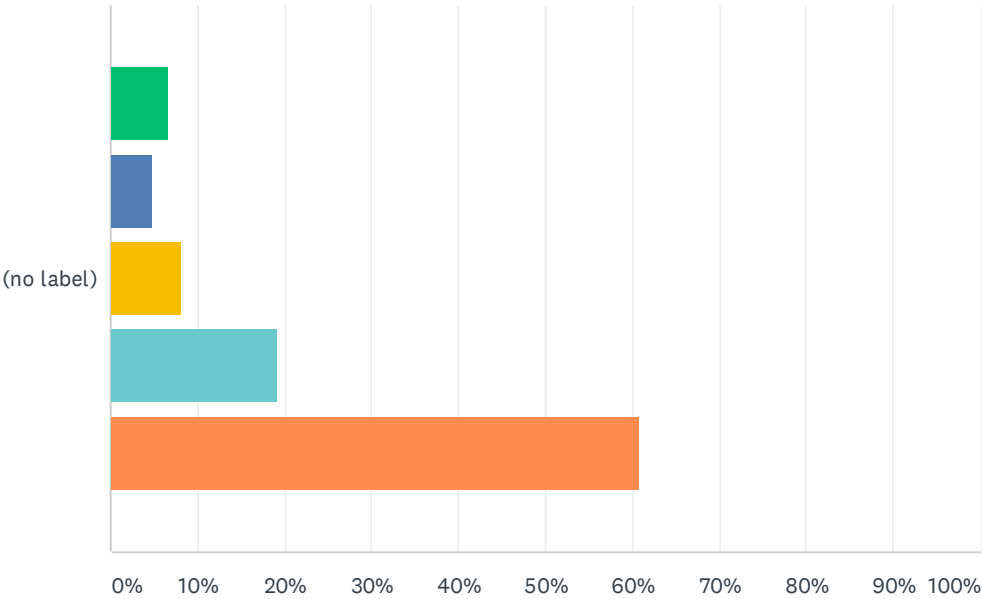


strongly disagree somewhat disagree neither agree or disagree
somewhat agree strongly agree

	STRONGLY DISAGREE	SOMEWHAT DISAGREE	NEITHER AGREE OR DISAGREE	SOMEWHAT AGREE	STRONGLY AGREE	TOTAL	WEIGHTED AVERAGE
(no label)	3.58% 51	2.11% 30	3.23% 46	18.05% 257	73.03% 1,040	1,424	4.55

Q9 Reduced snowpack/snowfall in Spokane is a current and future problem.

Answered: 1,427 Skipped: 17

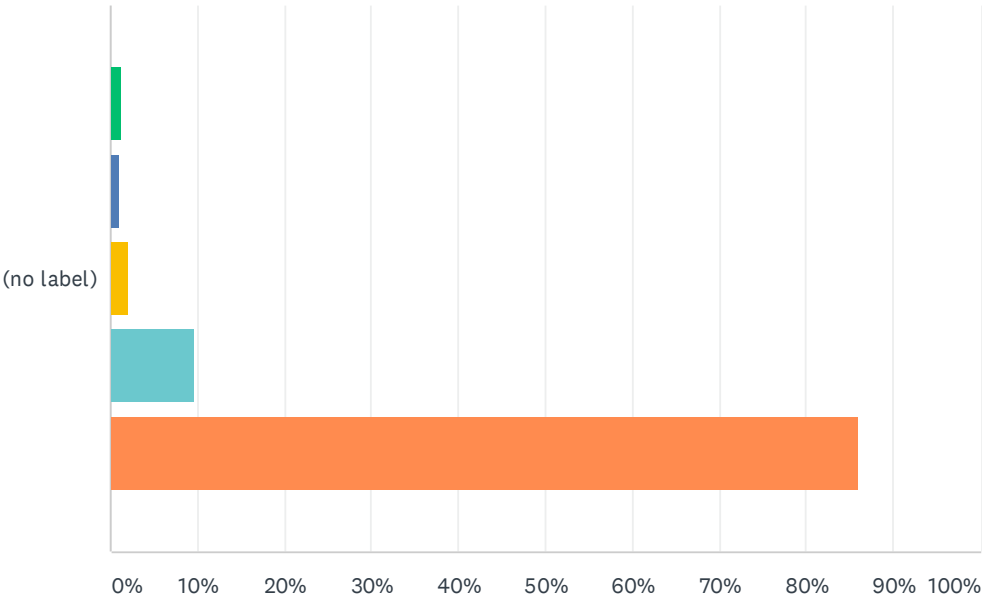


strongly disagree somewhat disagree neither agree or disagree
somewhat agree strongly agree

	STRONGLY DISAGREE	SOMEWHAT DISAGREE	NEITHER AGREE OR DISAGREE	SOMEWHAT AGREE	STRONGLY AGREE	TOTAL	WEIGHTED AVERAGE
(no label)	6.80% 97	4.84% 69	8.13% 116	19.27% 275	60.97% 870	1,427	4.23

Q10 Spokane should focus on maintaining the health of the river throughout the year.

Answered: 1,430 Skipped: 14

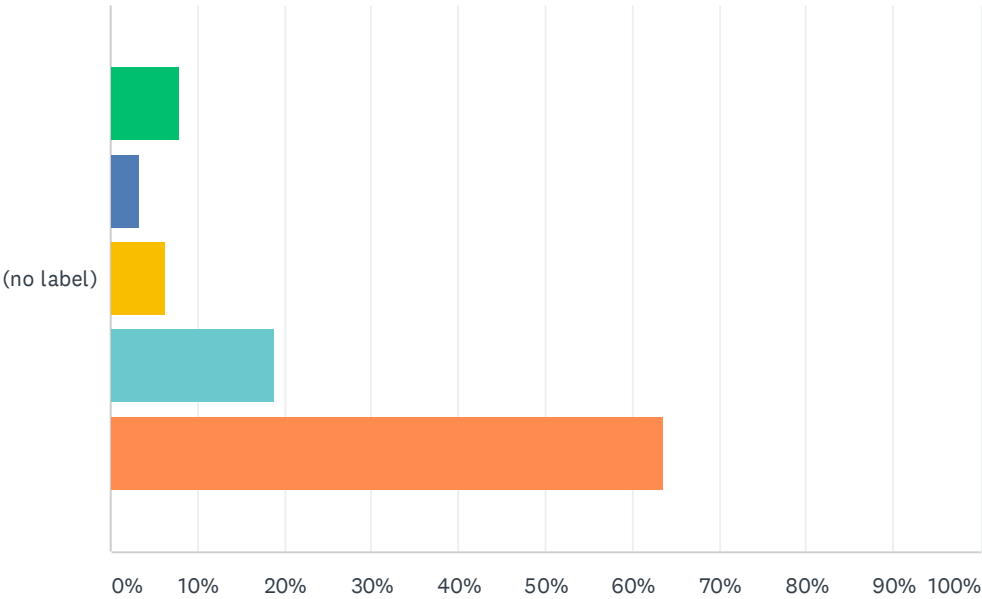


strongly disagree somewhat disagree neither agree or disagree
somewhat agree strongly agree

	STRONGLY DISAGREE	SOMEWHAT DISAGREE	NEITHER AGREE OR DISAGREE	SOMEWHAT AGREE	STRONGLY AGREE	TOTAL	WEIGHTED AVERAGE
(no label)	1.33% 19	1.05% 15	2.03% 29	9.65% 138	85.94% 1,229	1,430	4.78

Q11 I'm concerned about the impact of climate change on local agriculture.

Answered: 1,427 Skipped: 17

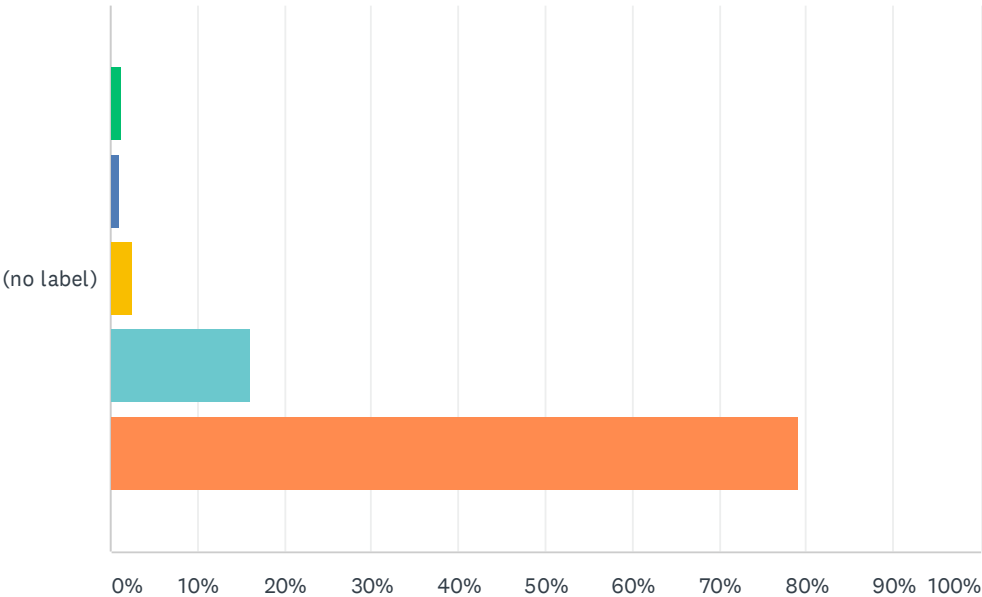


strongly disagree somewhat disagree neither agree or disagree
somewhat agree strongly agree

	STRONGLY DISAGREE	SOMEWHAT DISAGREE	NEITHER AGREE OR DISAGREE	SOMEWHAT AGREE	STRONGLY AGREE	TOTAL	WEIGHTED AVERAGE
(no label)	7.85% 112	3.36% 48	6.31% 90	18.78% 268	63.70% 909	1,427	4.27

Q12 I make a consistent effort to recycle.

Answered: 1,433 Skipped: 11

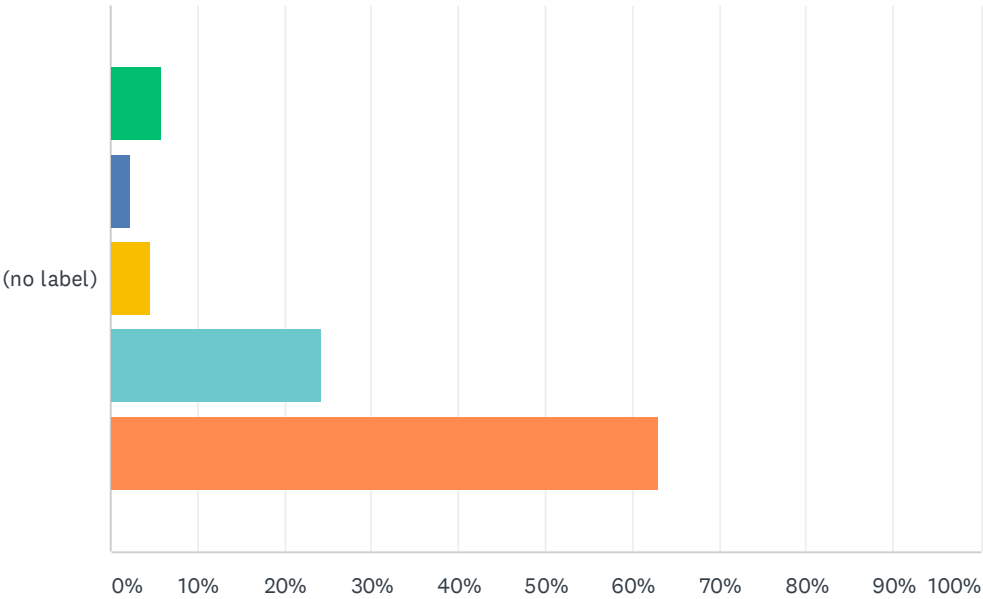


strongly disagree somewhat disagree neither agree or disagree
somewhat agree strongly agree

	STRONGLY DISAGREE	SOMEWHAT DISAGREE	NEITHER AGREE OR DISAGREE	SOMEWHAT AGREE	STRONGLY AGREE	TOTAL	WEIGHTED AVERAGE
(no label)	1.26% 18	1.12% 16	2.51% 36	16.12% 231	79.00% 1,132	1,433	4.70

Q13 I'm willing to change my lifestyle to reduce my impact on the environment.

Answered: 1,430 Skipped: 14



strongly disagree somewhat disagree neither agree or disagree
somewhat agree strongly agree

	STRONGLY DISAGREE	SOMEWHAT DISAGREE	NEITHER AGREE OR DISAGREE	SOMEWHAT AGREE	STRONGLY AGREE	TOTAL	WEIGHTED AVERAGE
(no label)	5.87% 84	2.38% 34	4.55% 65	24.27% 347	62.94% 900	1,430	4.36