

# Shared Streets Transportation Commission

9/17/25

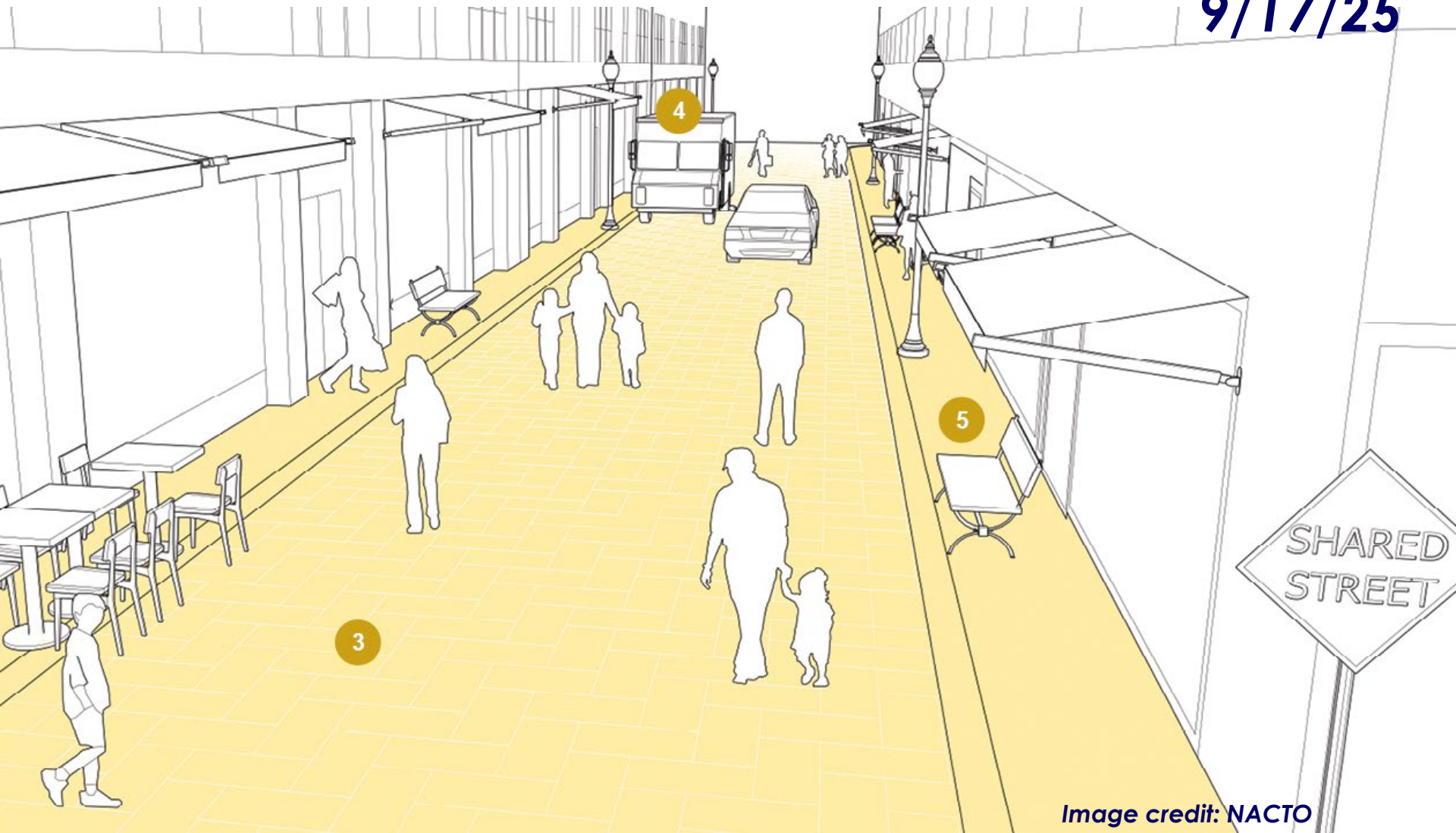
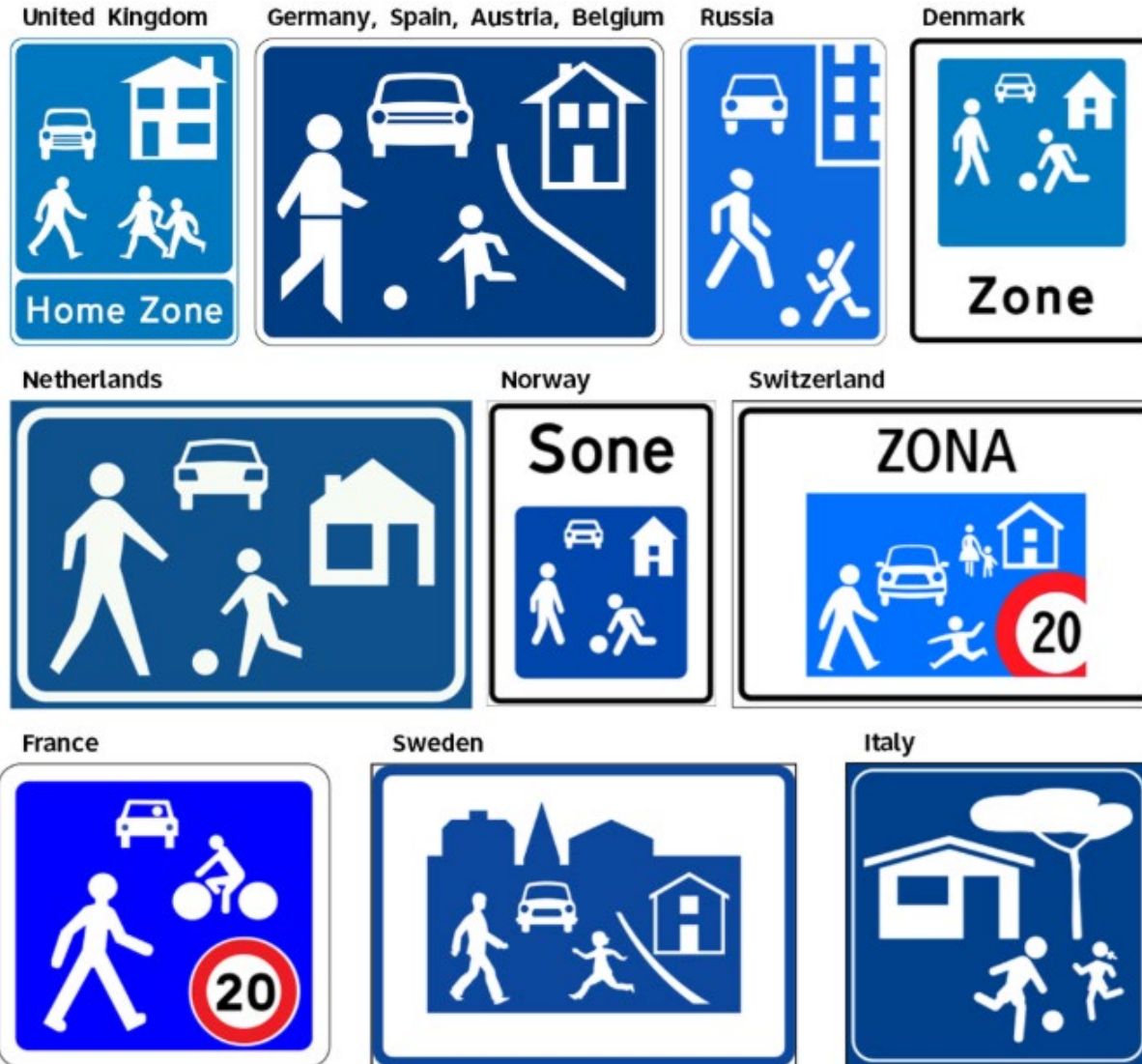


Image credit: NACTO

# Washington's Shared Streets Law

- ***Senate Bill 5595***
- ***Effective 7/27/25***
- ***Maximum speed limit of 10 mph***
- ***Pedestrians allowed to walk in street and have right of way***

# Common treatment in Europe




# Common treatment in Europe




Photo by Dick van Veen from Tactical Urbanism



# Wall Street in Asheville, NC



Photos by Google





# Winthrop St. in Cambridge, MA



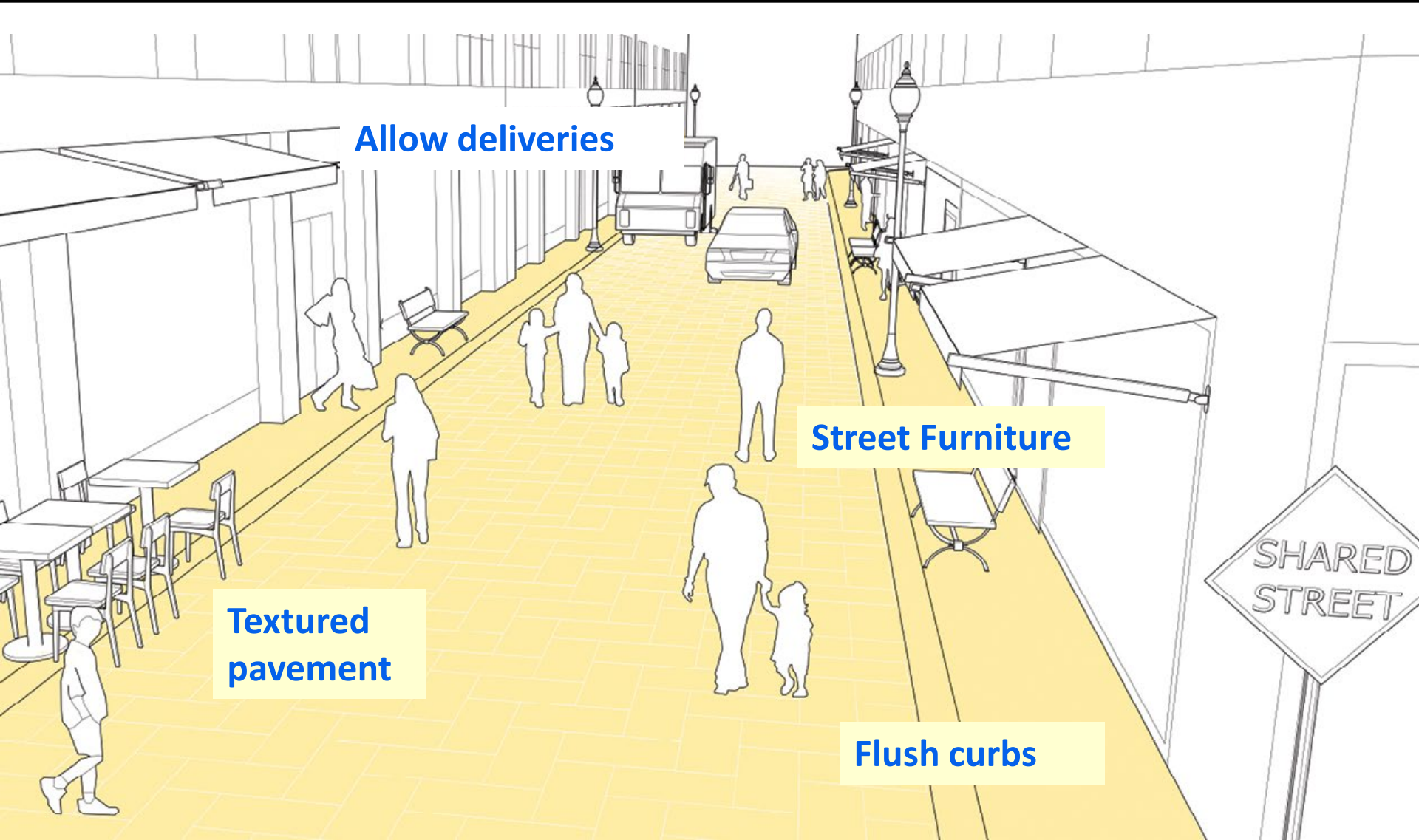


# Seattle, WA



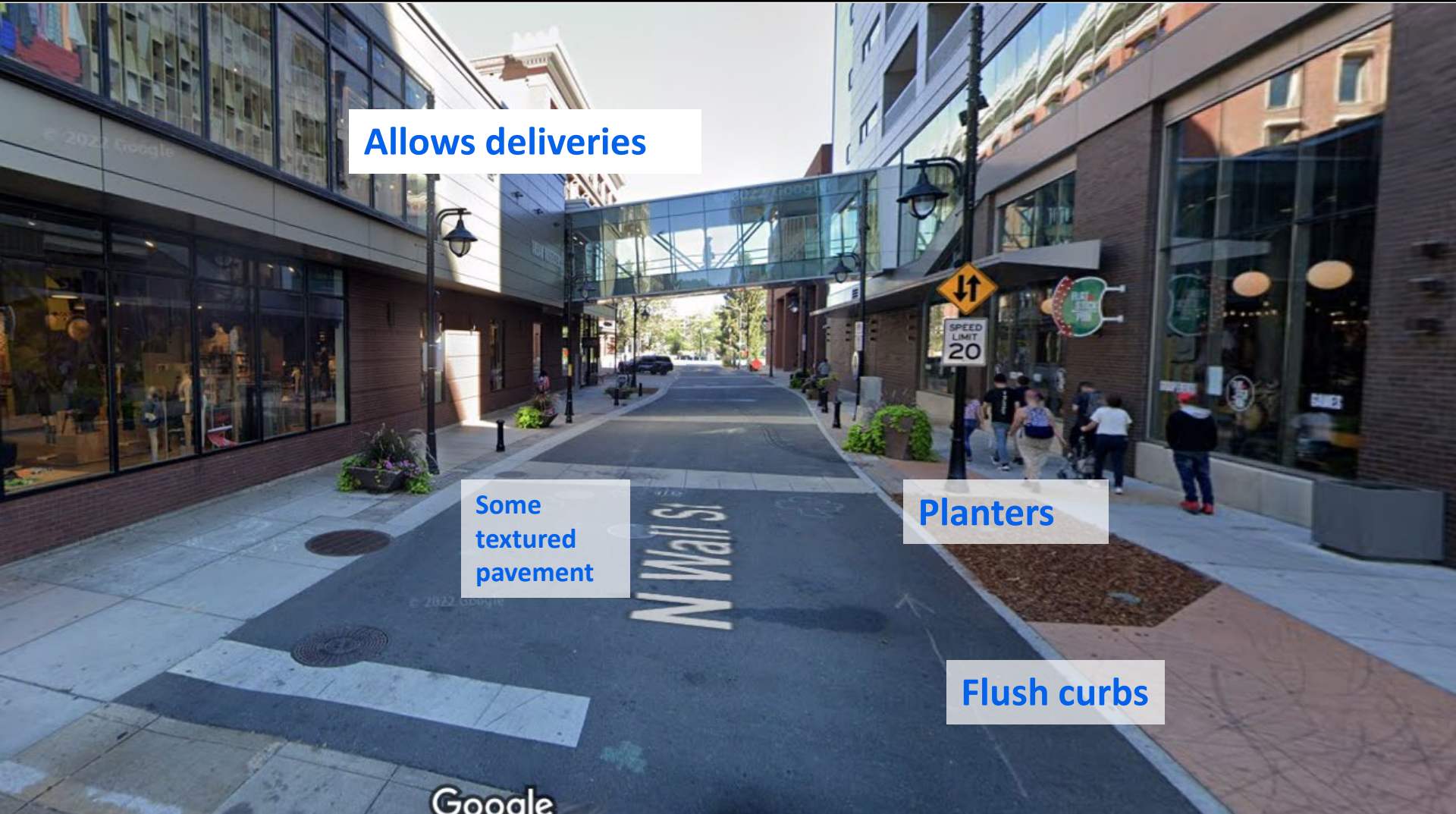


# Shared Street Elements





# Wall Street – SFB to Main



Allows deliveries

Some  
textured  
pavement

Planters

Flush curbs



# Wall Street – Main to Riverside



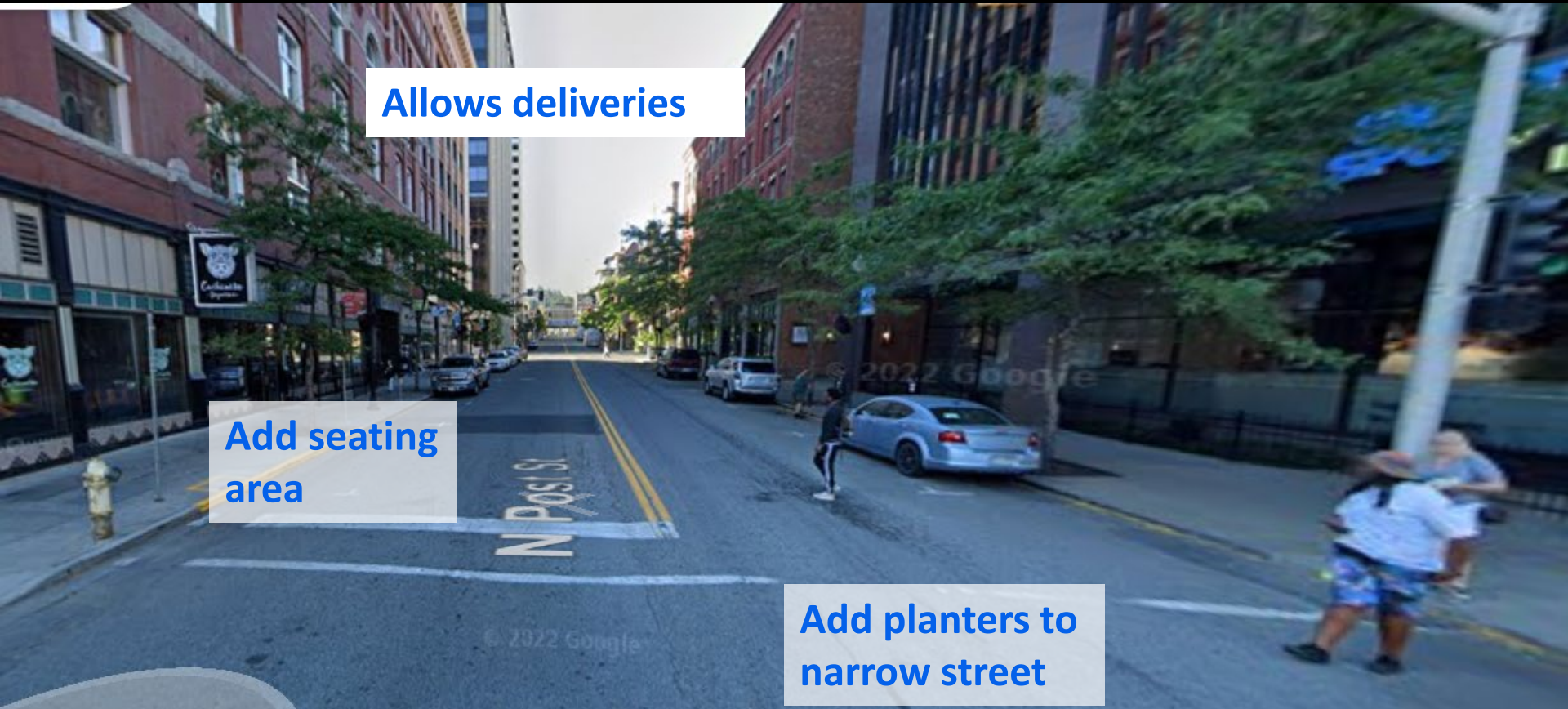
Transit and  
deliveries

Trees

Flush curbs



# Post Street– Riverside to Sprague



Allows deliveries

Add seating  
area

Add planters to  
narrow street




# Post Street– Main to Riverside



Holiday programming by Downtown Spokane Partnership



# Post Street– Main to Riverside



Holiday programming by Downtown Spokane Partnership



# Programming Options





# Programming Options



# Programming Options



Seating

Games

Food vendors



# Programming Options



Moveable  
seating and  
planters

Interpretive  
signage



# Programming Options



Shade

Planters

Asphalt art



# Programming Options



Shade

Creative  
seating

Planters



# Programming Options

Bike Parking

Seating

Asphalt Art





# Next Steps

- Waiting for STA feedback on 10 mph speed limit
- Enabling ordinance to designate Wall Street
- Uniform signage