



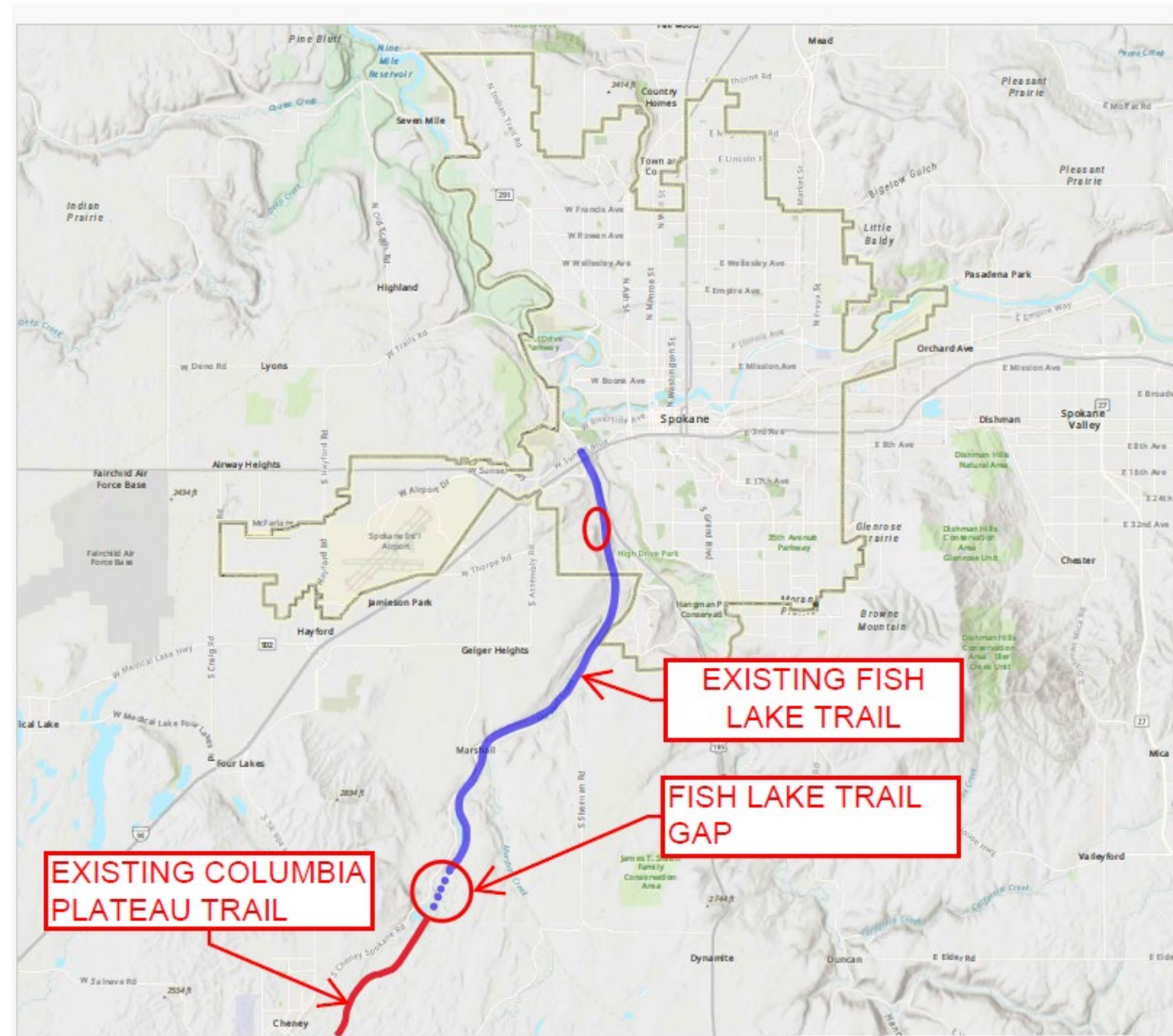
Fish Lake Trail Update

Transportation Commission
February 2025

Overview

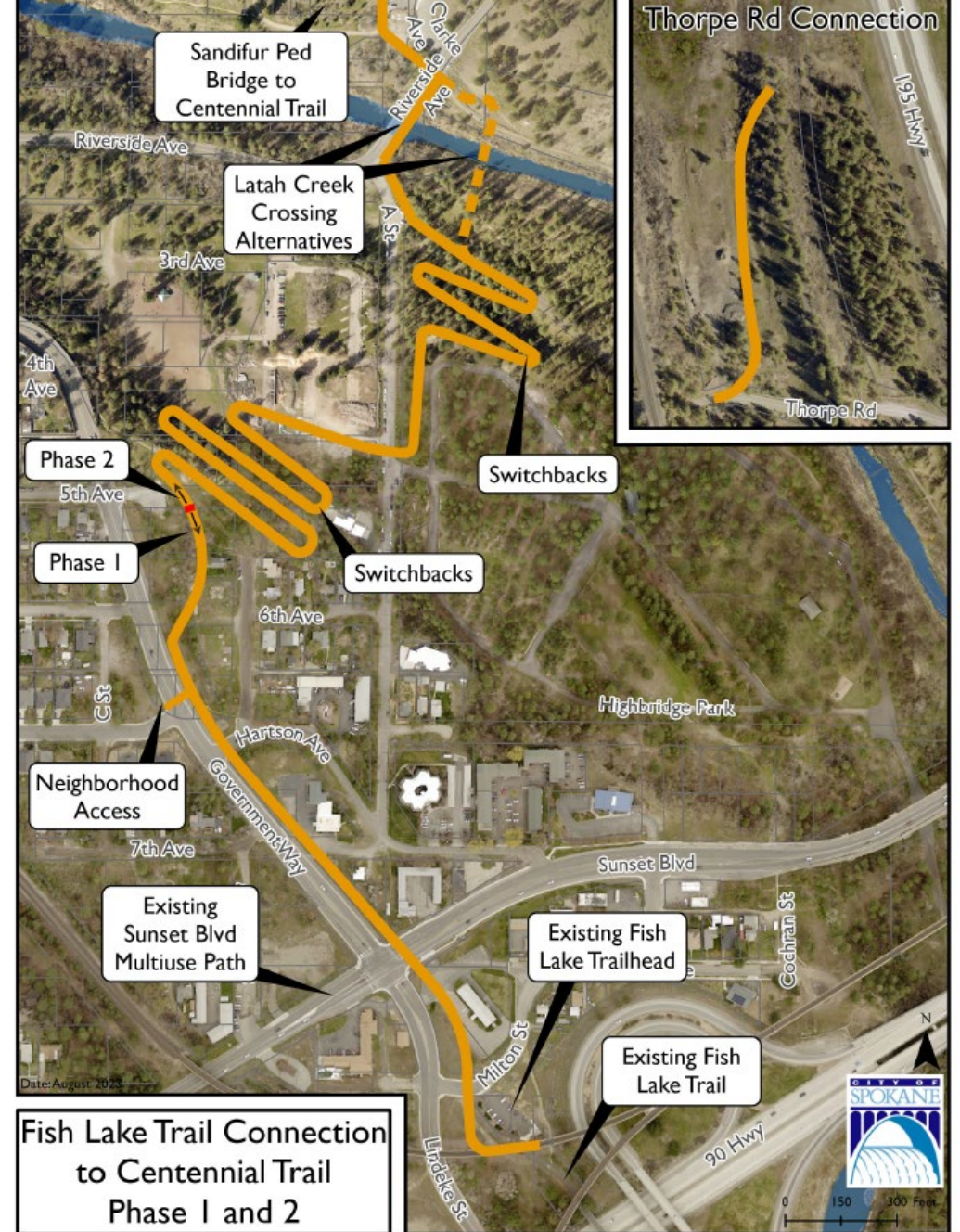
- Fish Lake Trail

- More than 30 years of work
- Rails to Trails purchase in 1991
- Trailhead at Gov't Way & Sunset Blvd.
 - Paved trail is 9.25 miles
 - Unbuilt section is .95 miles
- Connection to the Centennial Trail



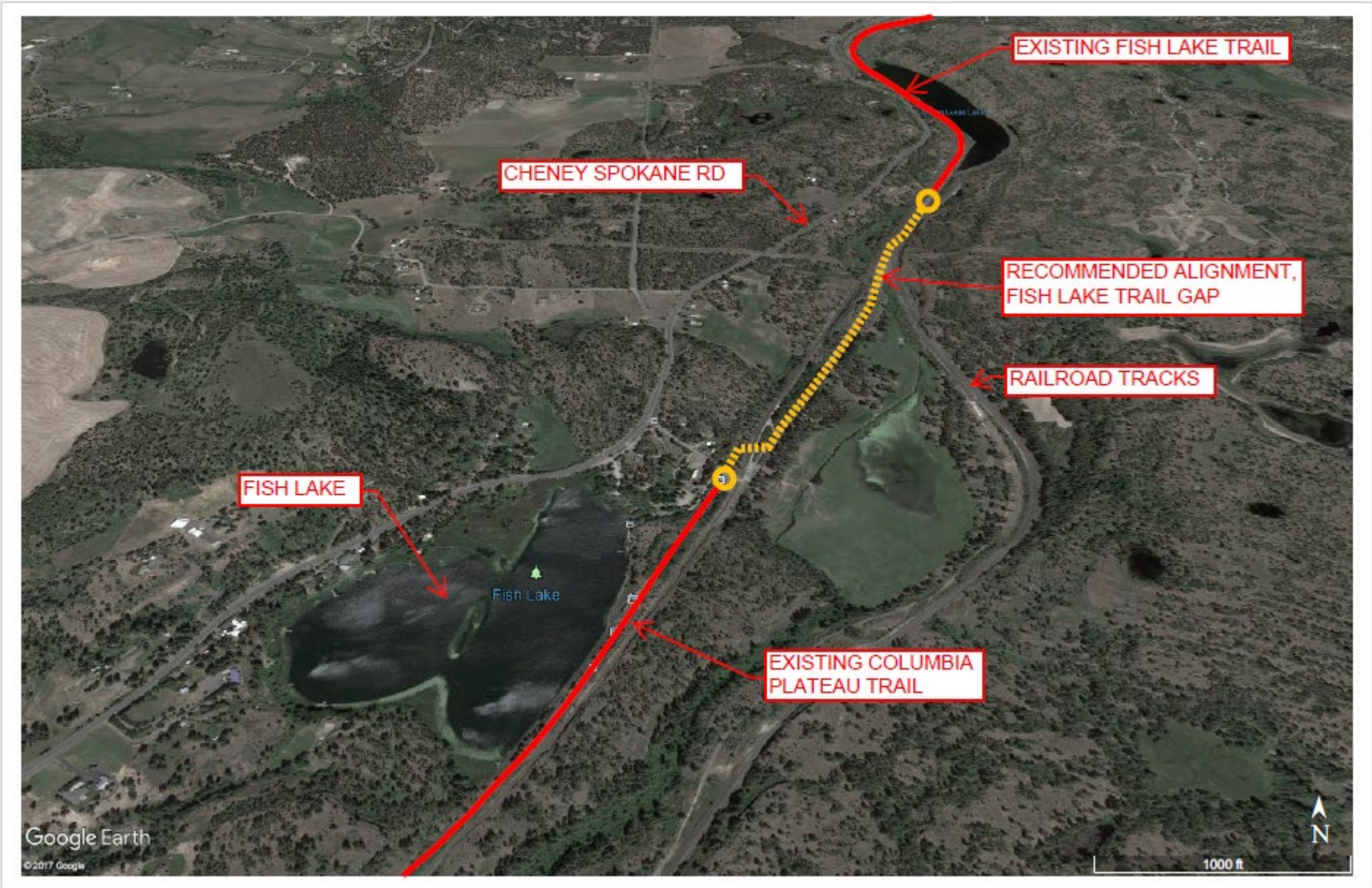
Fish Lake to Centennial

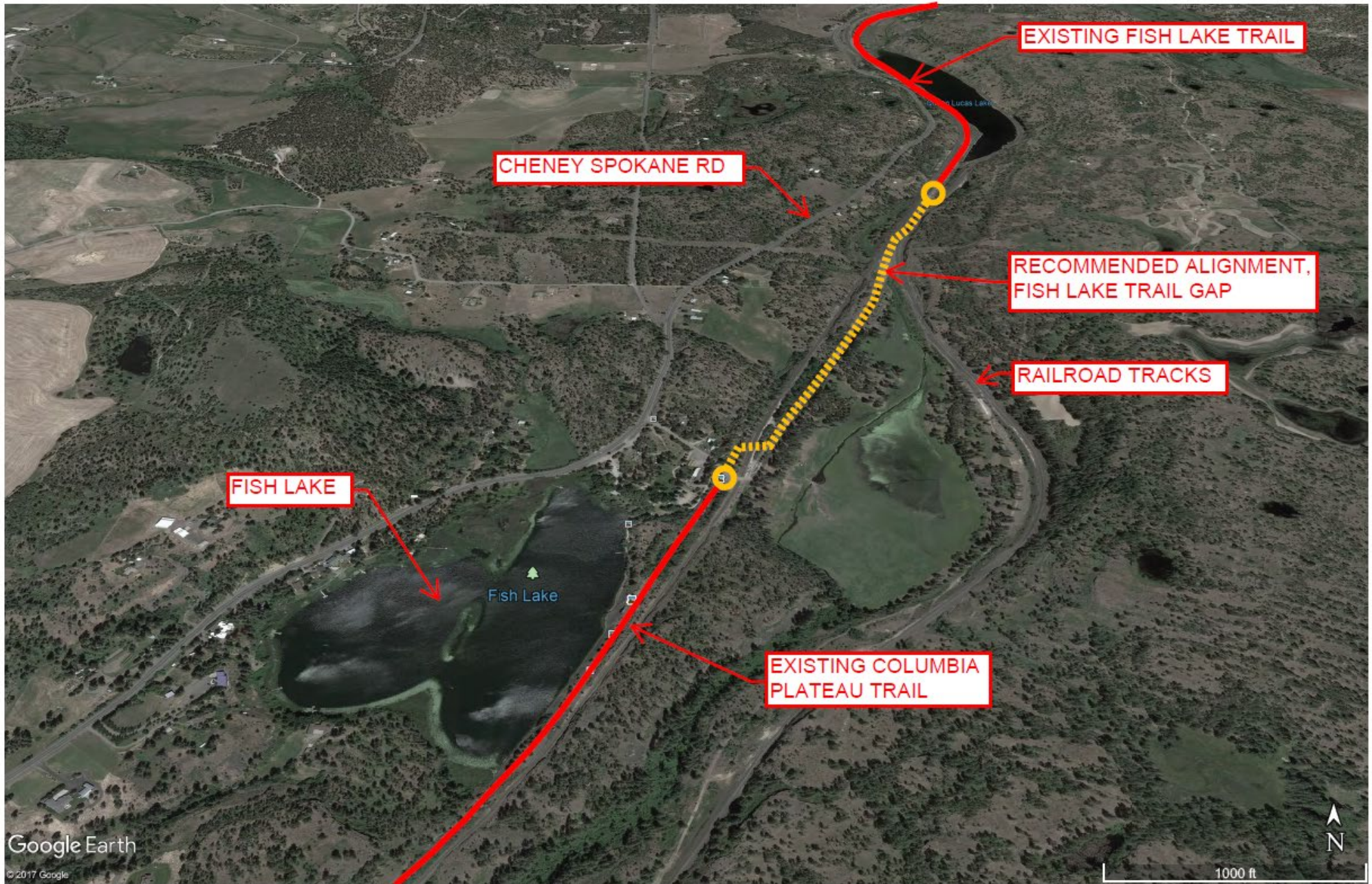
- Public Process in 2020 & 2021
 - Looked at a variety of alignments
 - Selected one that uses switchbacks to get from Gov't Way to Peaceful Valley
- Phase 1
 - Funded for construction (\$700k)
 - In design; construction in 2026
 - Includes Thorpe Road connection
- Phase 2
 - Looking for construction dollars

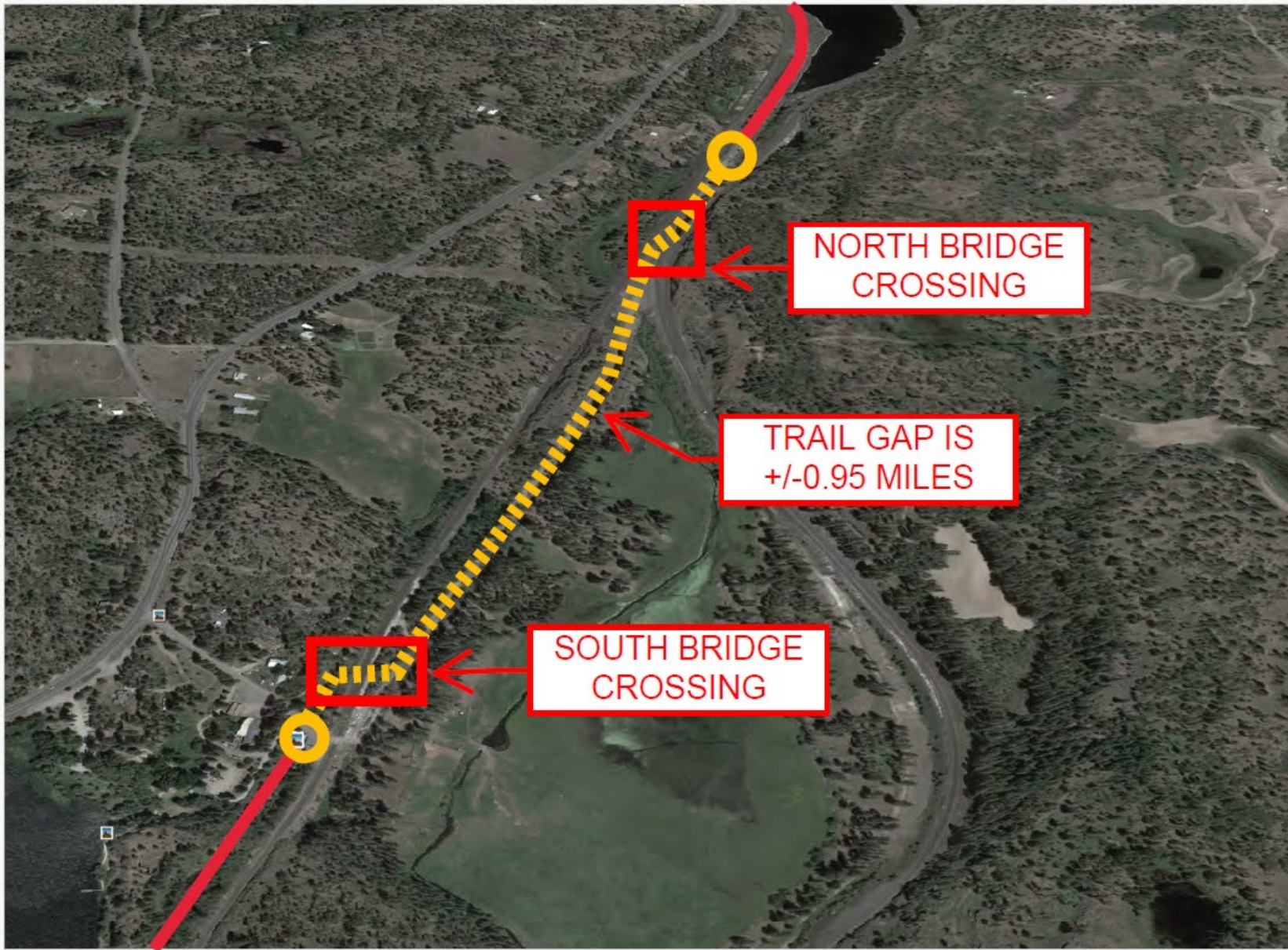


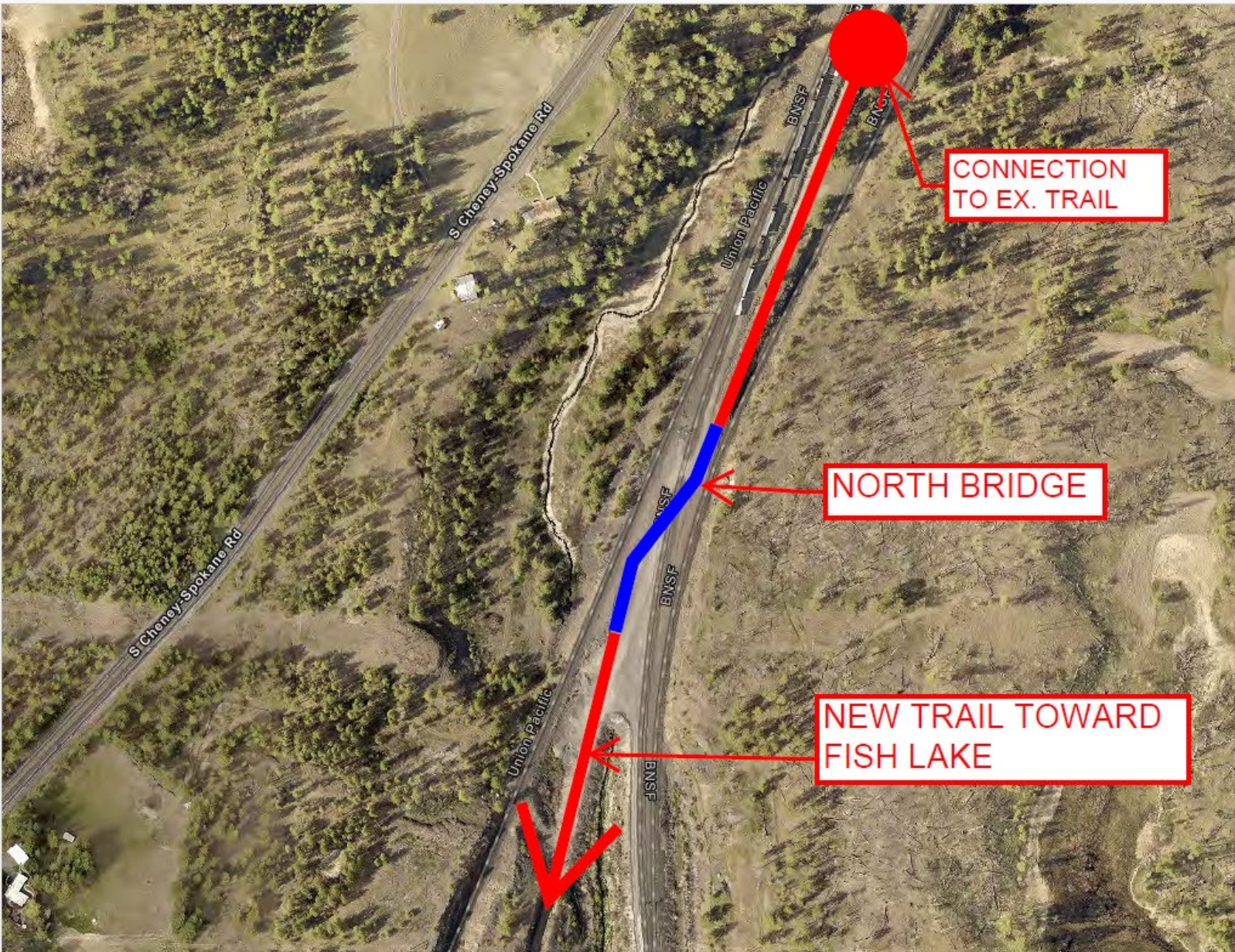
Fish Lake Trail Gap to the Southwest

Parks restudied in 2024

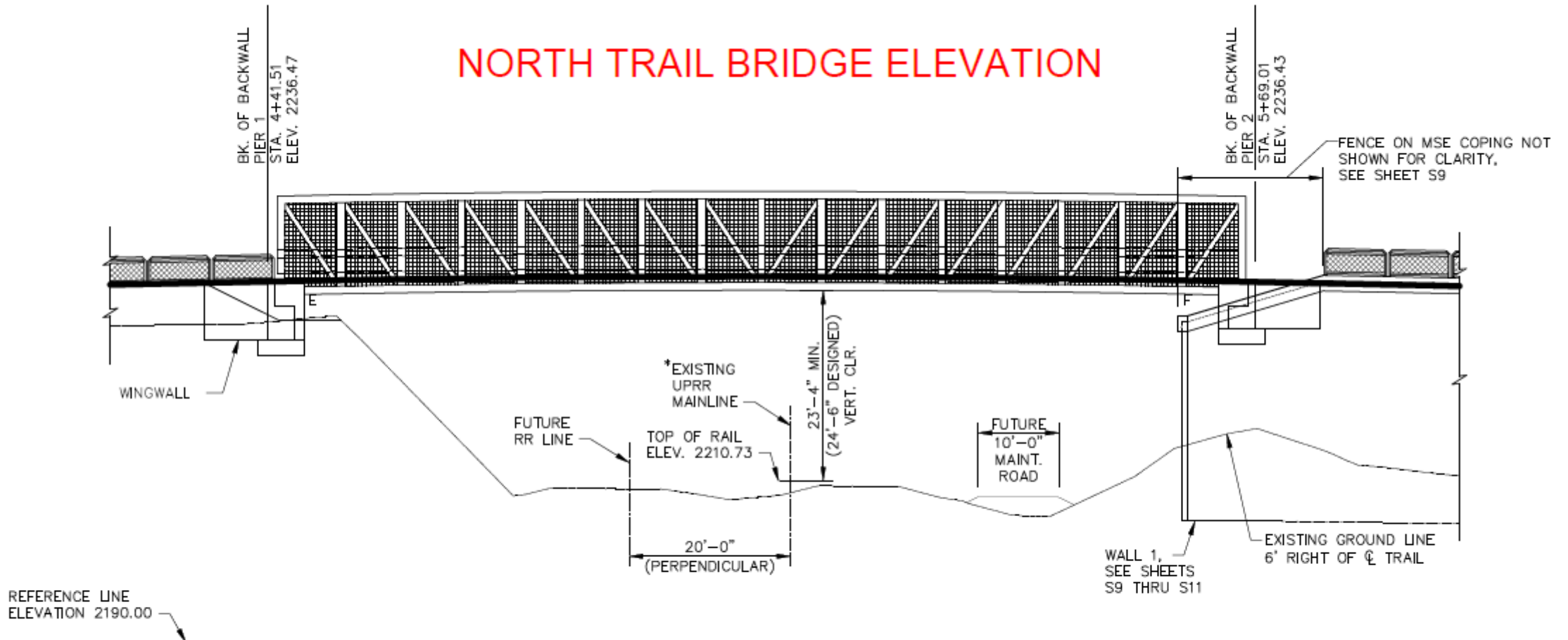








NORTH TRAIL BRIDGE ELEVATION

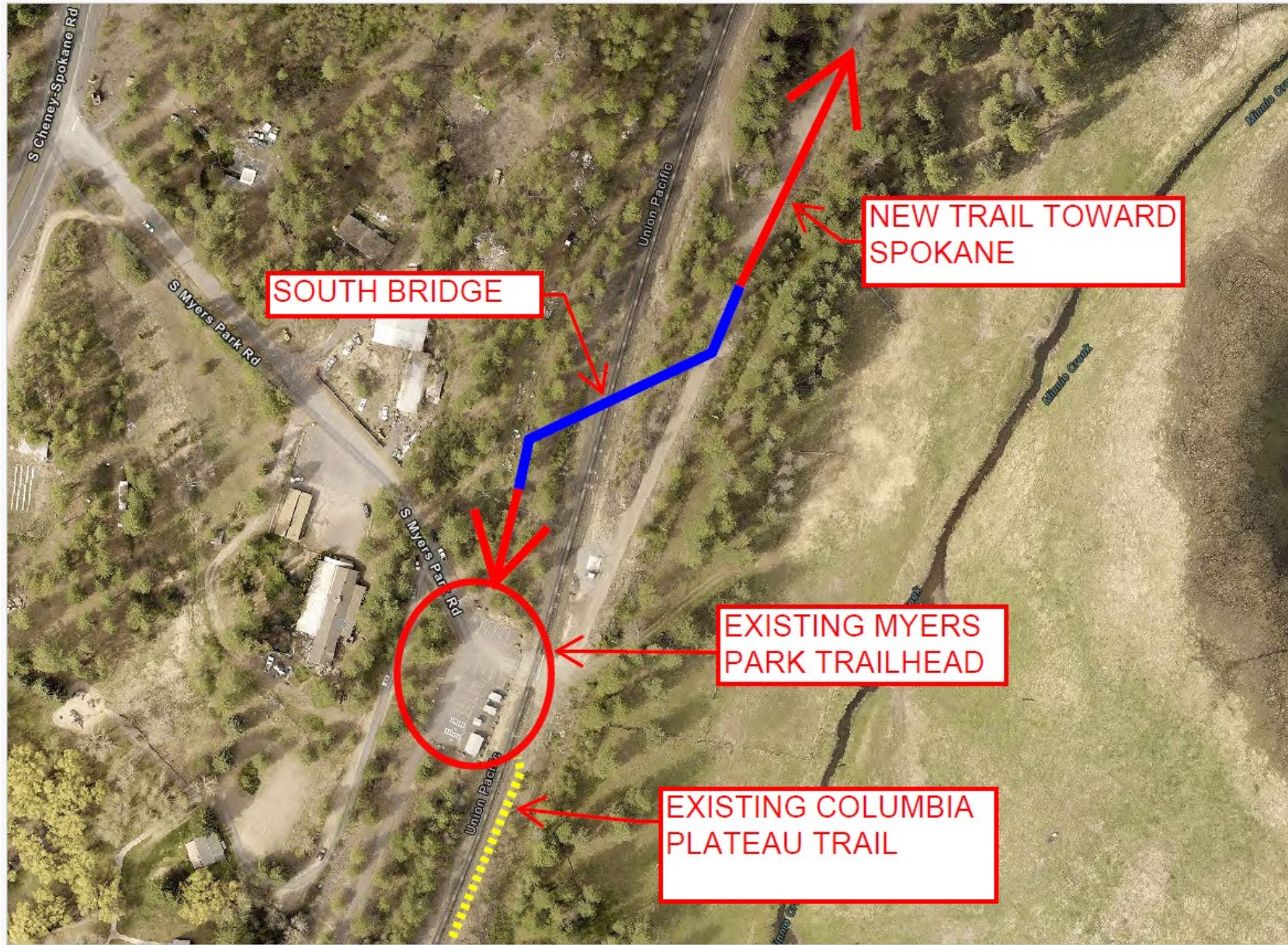


DEVELOPED ELEVATION

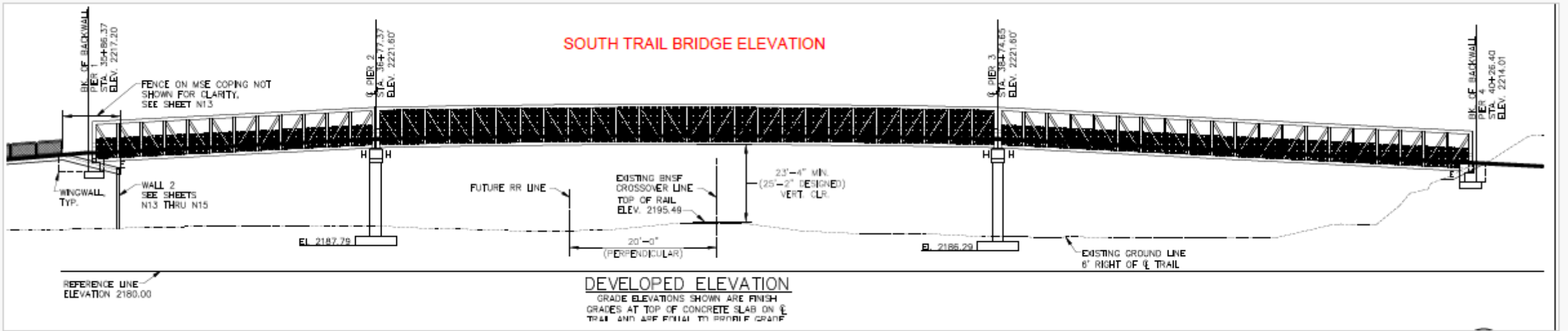
GRADE ELEVATIONS SHOWN ARE FINISH GRADES AT TOP OF CONCRETE SLAB ON ϕ TRAIL AND ARE EQUAL TO PROFILE GRADE.

* BNSF OWNED, UPRR MAINTAINED





SOUTH TRAIL BRIDGE ELEVATION





Questions?

