


**SPECIAL MEETING NOTICE/AGENDA OF THE
CITY OF SPOKANE REDISTRICTING BOARD**

A regularly scheduled October 4, 2022, meeting of the City of Spokane Redistricting Board at 5:00 p.m. is canceled. A special meeting of the City of Spokane Redistricting Board will be held on Tuesday, October 4, 2022, at 5:30 p.m.

A special meeting of the City of Spokane's Redistricting Board will be held at **5:30 p.m. on Tuesday, October 4, 2022**, in City Council Chambers – Lower Level of City Hall, 808 W. Spokane Falls Blvd. The meeting can also be accessed virtually via the Microsoft Teams meeting info on the attached agenda.

The meeting will be conducted in a study session format and will be open to the public both virtually and in person. Public testimony will be taken – information on how to give testimony can be found on the agenda attached.

Agenda Attached



Council President Breean Beggs

AMERICANS WITH DISABILITIES ACT (ADA) INFORMATION: The City of Spokane is committed to providing equal access to its facilities, programs and services for persons with disabilities. The Spokane City Council Chamber in the lower level of Spokane City Hall, 808 W. Spokane Falls Blvd., is wheelchair accessible and also is equipped with an infrared assistive listening system for persons with hearing loss. Headsets may be checked out (upon presentation of picture I.D.) at the City Cable 5 Production Booth located on the First Floor of the Municipal Building, directly above the Chase Gallery or through the meeting organizer. Individuals requesting reasonable accommodations or further information may call, write, or email Human Resources at 509.625.6237, 808 W. Spokane Falls Blvd, Spokane, WA, 99201; or mpiccolo@spokanecity.org. Persons who are deaf or hard of hearing may contact Human Resources through the Washington Relay Service at 7-1-1. Please contact us forty-eight (48) hours before the meeting date.



City of Spokane

Redistricting Board
10/4/2022, 5:30 p.m.

<u>Meeting Agenda</u>		
5:30 p.m.	1. Approval of August 31, 2022, Meeting Minutes	
5:35 p.m.	2. Board Overview	Rick Friedlander
5:45 p.m.	3. Presentation of Maps Approved on Aug. 31, 2022	Hannahlee Allers
6:00 p.m.	4. Public Comment (see below)	
6:15 p.m.	5. Discussion on Public Feedback and Motion of Final Map to Recommend to City Council for Adoption	Board Members
6:30 p.m.	6. Public Comment on Final Map Proposal (see below)	
6:45 p.m.	7. Discussion and Vote on Final Map Proposal	Board Members
7:00 p.m.	8. Adjourn	

Participating in Public Comment:

Members of the public will have 3 minutes to give testimony before the Board during each scheduled testimony period. Testimony sign up is open from 4:30-5:30 p.m. on Tuesday, October 4, 2022. You must sign up by 5:30 p.m. to be called on to testify. Sign up forms will be available in the Chase Gallery outside of Council Chambers for in-person attendees.

Those wishing to give testimony virtually can sign up between 4:30-5:30 p.m. at <https://forms.gle/EFu4Rdh4htE8K3846>. (If you are unable to access the form by clicking the hyperlink, please copy and paste the link address into your browser window.) Instructions for participation are provided on the form when you sign up.

Individuals giving testimony shall follow the same rules for giving testimony before City Council and shall not use profanity, engage in obscene speech, or make personal comment or verbal insults about any individual. All comments shall relate to the work of the Redistricting Board.

Microsoft Teams meeting

Join on your computer or mobile app

[Click here to join the meeting](#)

Or call in (audio only)

+1 323-618-1887,,980877837# United States, Los Angeles

Phone Conference ID: 980 877 837#

MEETING MINUTES
City of Spokane
Redistricting Board
August 31, 2022

Call to Order: 3:05 p.m.

Recording of the meeting may be viewed here:

[https://drive.google.com/drive/folders/1S9QWs-fv9oftePyK8MD2V14B29G-X-
vd?usp=sharing](https://drive.google.com/drive/folders/1S9QWs-fv9oftePyK8MD2V14B29G-X-
vd?usp=sharing)

Attendance:

Board Members Present: Rick Freidlander; Heather Beebe-Stevens, Jennifer Thomas;
Breean Beggs (liaison member), Zack Zappone (liaison member)

Board Members Absent: None

Agenda Items:

1. Approval of August 24, 2022, Meeting Minutes
 - Presenters:
N/A
 - Action taken
Motion by Heather Beebe-Stevens to approve the minutes from August 24, 2022, Board meeting; seconded by Jennifer Thomas. Motion passed 3-0.
2. Public Comment
 - Commenters:
Ann Murphy
 - Action taken
Presentation and discussion only, no action taken.
3. Map Presentations and Discussion
 - Presenters:
Board Members
 - Action taken
Presentation and discussion only, no action taken.
4. Public Comment
 - Commenters:
Ann Murphy
 - Action taken

Presentation and discussion only, no action taken.

5. Vote on Maps

➤ Presenters:

N/A

➤ Action taken

Heather Beebe-Stevens motioned to move forward with four maps (Geographic Boundaries A, Geographic Boundaries B, Minimal Changes w/Shared Downtown, Whole Neighborhood Council Boundaries w/Shared Downtown) for further public comment; seconded by Jennifer Thomas; passes 3-0.

6. Additional Updates & Next Steps

➤ Presenters:

Board Members

➤ Action taken

Presentation and discussion only, no was taken.

Adjournment:

The meeting adjourned at 4:45 p.m.

Prepared By:

Hannahlee Allers, Council Office Director

Approved on Month, XX, 20XX.

Rick Friedlander
Chair

Redistricting Board

Memo

To: Spokane City Council Members

From: Rick Friedlander, Redistricting Board Chair

cc: City Council Staff; City Clerks

Date: October 5, 2022

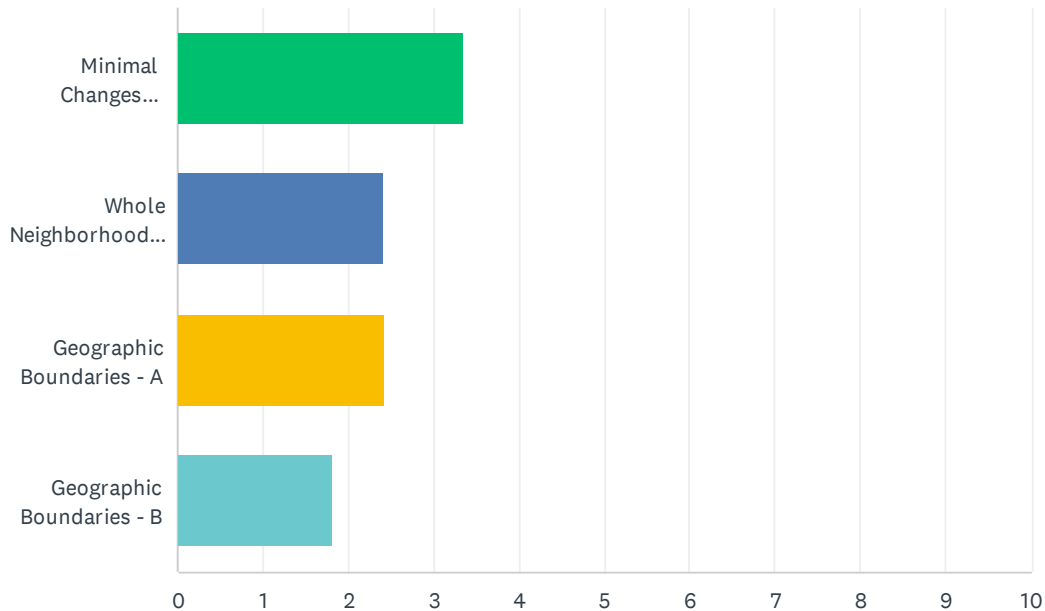
Re: Recommended Council District Map

The City of Spokane's Redistricting Board voted X-X during their October 4, 2022, meeting on a motion made by **Board Member TBD** and seconded by **Board Member TBD** to recommend the attached map ("**MAP NAME TBD**") to the City Council for approval via ordinance no later than November 15, 2022. The Board understands that the City's Planning Department may make minor changes to this map in order to properly align District boundaries based on feedback from County Auditor's Office (e.g. moving the boundary to the center of a road or the Spokane River).

Rick Friedlander
Chair

Q1 Please use the ranking system below to put the maps in the order of your preference with your favorite map in the top position and your least favorite in the bottom position.

Answered: 287 Skipped: 6



	1	2	3	4	TOTAL	SCORE
Minimal Changes w/Shared Downtown	65.61% 187	13.33% 38	11.93% 34	9.12% 26	285	3.35
Whole Neighborhood Council Boundaries w/Shared Downtown	18.51% 52	25.27% 71	35.59% 100	20.64% 58	281	2.42
Geographic Boundaries - A	8.54% 24	44.13% 124	29.89% 84	17.44% 49	281	2.44
Geographic Boundaries - B	8.57% 24	16.79% 47	22.50% 63	52.14% 146	280	1.82

#1

COMPLETE

Collector: Web Link 1 (Web Link)
Started: Thursday, September 22, 2022 10:56:29 AM
Last Modified: Thursday, September 22, 2022 10:57:57 AM
Time Spent: 00:01:27
IP Address: 155.190.3.5

Page 6

Q1

Please use the ranking system below to put the maps in the order of your preference with your favorite map in the top position and your least favorite in the bottom position.

- | | |
|---|---|
| Minimal Changes w/Shared Downtown | 1 |
| Whole Neighborhood Council Boundaries w/Shared Downtown | 2 |
| Geographic Boundaries - A | 4 |
| Geographic Boundaries - B | 3 |
-

Q2

Why did you rank the maps the way that you did?

Equity in population count/size

Page 7

Q3

Respondent skipped this question

Is there anything else you'd like the Board to know?

#2

COMPLETE

Collector: Web Link 1 (Web Link)
Started: Thursday, September 22, 2022 1:12:35 PM
Last Modified: Thursday, September 22, 2022 1:18:10 PM
Time Spent: 00:05:34
IP Address: 174.31.246.189

Page 6

Q1

Please use the ranking system below to put the maps in the order of your preference with your favorite map in the top position and your least favorite in the bottom position.

- | | |
|---|----------|
| Minimal Changes w/Shared Downtown | 3 |
| Whole Neighborhood Council Boundaries w/Shared Downtown | 1 |
| Geographic Boundaries - A | 4 |
| Geographic Boundaries - B | 2 |
-

Q2

Respondent skipped this question

Why did you rank the maps the way that you did?

Page 7

Q3

Respondent skipped this question

Is there anything else you'd like the Board to know?

#3

COMPLETE

Collector: Web Link 1 (Web Link)
Started: Thursday, September 22, 2022 1:19:06 PM
Last Modified: Thursday, September 22, 2022 1:40:19 PM
Time Spent: 00:21:13
IP Address: 73.35.206.138

Page 6

Q1

Please use the ranking system below to put the maps in the order of your preference with your favorite map in the top position and your least favorite in the bottom position.

- | | |
|---|---|
| Minimal Changes w/Shared Downtown | 1 |
| Whole Neighborhood Council Boundaries w/Shared Downtown | 3 |
| Geographic Boundaries - A | 2 |
| Geographic Boundaries - B | 4 |
-

Q2

Why did you rank the maps the way that you did?

When we start changing boundaries with a little pocket carved out of one District so they can be in another District, it smacks of sped ciabl

special treatment for someone, probably based on money. Then, what happens next is someone else with money challenges something else so that they can feel special and in control based on their perceived privileged "rights". Before long we have borders and divisions that become so inequitable to so many people, and conflicts arise. If, perhaps, the process were more transparent, with real discussions about why we need these redistricting changes at this time, and who will receive what benefit from these changes, there may be a good case for making it. But without it, there is too much corruption throughout our society from which our leaders are drawn, that the current process is not trustworthy.

Page 7

Q3

Is there anything else you'd like the Board to know?

Yes, learn to work together and find the best solution for everyone, not just a few! Quit trying to manipulate the public at large for the gain of the few. Quit wasting public money on contrived arguments, and spend the savings taking care of people in real ways. The homeowners issue is the direct result of policies that have ignored those in poverty for years.

#4

COMPLETE

Collector: Web Link 1 (Web Link)
Started: Thursday, September 22, 2022 1:30:11 PM
Last Modified: Thursday, September 22, 2022 1:41:19 PM
Time Spent: 00:11:07
IP Address: 98.203.194.65

Page 6

Q1

Please use the ranking system below to put the maps in the order of your preference with your favorite map in the top position and your least favorite in the bottom position.

- | | |
|---|---|
| Minimal Changes w/Shared Downtown | 1 |
| Whole Neighborhood Council Boundaries w/Shared Downtown | 4 |
| Geographic Boundaries - A | 3 |
| Geographic Boundaries - B | 2 |
-

Q2

Why did you rank the maps the way that you did?

Chose based on what best fit the neighborhoods boundaries I personally am not keen on having any of the downtown area added

Page 7

Q3

Is there anything else you'd like the Board to know?

Not at this time

#5

COMPLETE

Collector: Web Link 1 (Web Link)
Started: Thursday, September 22, 2022 1:44:27 PM
Last Modified: Thursday, September 22, 2022 1:45:55 PM
Time Spent: 00:01:27
IP Address: 65.57.123.22

Page 6

Q1

Please use the ranking system below to put the maps in the order of your preference with your favorite map in the top position and your least favorite in the bottom position.

- | | |
|---|---|
| Minimal Changes w/Shared Downtown | 1 |
| Whole Neighborhood Council Boundaries w/Shared Downtown | 2 |
| Geographic Boundaries - A | 3 |
| Geographic Boundaries - B | 4 |
-

Q2

Respondent skipped this question

Why did you rank the maps the way that you did?

Page 7

Q3

Respondent skipped this question

Is there anything else you'd like the Board to know?

#6

COMPLETE

Collector: Web Link 1 (Web Link)
Started: Thursday, September 22, 2022 1:56:35 PM
Last Modified: Thursday, September 22, 2022 2:04:47 PM
Time Spent: 00:08:11
IP Address: 205.143.53.1

Page 6

Q1

Please use the ranking system below to put the maps in the order of your preference with your favorite map in the top position and your least favorite in the bottom position.

- | | |
|---|---|
| Minimal Changes w/Shared Downtown | 1 |
| Whole Neighborhood Council Boundaries w/Shared Downtown | 4 |
| Geographic Boundaries - A | 2 |
| Geographic Boundaries - B | 3 |
-

Q2

Why did you rank the maps the way that you did?

I think minimal changes are the most desirable.

Geographical boundaries are easier to determine and are easier to explain vs. arbitrary neighborhood council boundaries.

Page 7

Q3

Is there anything else you'd like the Board to know?

It is more desirable to use geographic boundaries vs. neighborhood districts.

It is very easy to explain and for citizens to understand that the boundaries are I-90 and Division St.

It is very difficult to explain and understand the neighborhood boundaries.

#7

INCOMPLETE

Collector: Web Link 1 (Web Link)
Started: Thursday, September 22, 2022 2:05:00 PM
Last Modified: Thursday, September 22, 2022 2:11:26 PM
Time Spent: 00:06:25
IP Address: 174.215.117.220

Page 6

Q1

Please use the ranking system below to put the maps in the order of your preference with your favorite map in the top position and your least favorite in the bottom position.

- | | |
|---|---|
| Minimal Changes w/Shared Downtown | 1 |
| Whole Neighborhood Council Boundaries w/Shared Downtown | 3 |
| Geographic Boundaries - A | 2 |
| Geographic Boundaries - B | 4 |
-

Q2

Respondent skipped this question

Why did you rank the maps the way that you did?

Page 7

Q3

Respondent skipped this question

Is there anything else you'd like the Board to know?

#8

COMPLETE

Collector: Web Link 1 (Web Link)
Started: Thursday, September 22, 2022 2:12:43 PM
Last Modified: Thursday, September 22, 2022 2:14:36 PM
Time Spent: 00:01:52
IP Address: 73.140.41.204

Page 6

Q1

Please use the ranking system below to put the maps in the order of your preference with your favorite map in the top position and your least favorite in the bottom position.

- | | |
|---|----------|
| Minimal Changes w/Shared Downtown | 3 |
| Whole Neighborhood Council Boundaries w/Shared Downtown | 4 |
| Geographic Boundaries - A | 2 |
| Geographic Boundaries - B | 1 |
-

Q2

Why did you rank the maps the way that you did?

Seemed to make more sense

Page 7

Q3

Respondent skipped this question

Is there anything else you'd like the Board to know?

#9

COMPLETE

Collector: Web Link 1 (Web Link)
Started: Thursday, September 22, 2022 2:51:07 PM
Last Modified: Thursday, September 22, 2022 2:53:48 PM
Time Spent: 00:02:40
IP Address: 174.31.112.107

Page 6

Q1

Please use the ranking system below to put the maps in the order of your preference with your favorite map in the top position and your least favorite in the bottom position.

- | | |
|---|----------|
| Minimal Changes w/Shared Downtown | 1 |
| Whole Neighborhood Council Boundaries w/Shared Downtown | 2 |
| Geographic Boundaries - A | 3 |
| Geographic Boundaries - B | 4 |
-

Q2

Why did you rank the maps the way that you did?

Looks easier to figure out which district you live in

Page 7

Q3

Is there anything else you'd like the Board to know?

no

#10

COMPLETE

Collector: Web Link 1 (Web Link)
Started: Thursday, September 22, 2022 2:48:53 PM
Last Modified: Thursday, September 22, 2022 2:57:05 PM
Time Spent: 00:08:12
IP Address: 205.143.53.1

Page 6

Q1

Please use the ranking system below to put the maps in the order of your preference with your favorite map in the top position and your least favorite in the bottom position.

- | | |
|---|---|
| Minimal Changes w/Shared Downtown | 1 |
| Whole Neighborhood Council Boundaries w/Shared Downtown | 4 |
| Geographic Boundaries - A | 2 |
| Geographic Boundaries - B | 3 |
-

Q2

Why did you rank the maps the way that you did?

Like it the way it is

Page 7

Q3

Respondent skipped this question

Is there anything else you'd like the Board to know?

#11

COMPLETE

Collector: Web Link 1 (Web Link)
Started: Thursday, September 22, 2022 2:12:48 PM
Last Modified: Thursday, September 22, 2022 3:44:25 PM
Time Spent: 01:31:37
IP Address: 73.97.230.44

Page 6

Q1

Please use the ranking system below to put the maps in the order of your preference with your favorite map in the top position and your least favorite in the bottom position.

- | | |
|---|---|
| Minimal Changes w/Shared Downtown | 1 |
| Whole Neighborhood Council Boundaries w/Shared Downtown | 2 |
| Geographic Boundaries - A | 4 |
| Geographic Boundaries - B | 3 |
-

Q2

Why did you rank the maps the way that you did?

I like the idea of the populations being as similar as possible as a first priority. Changing things as little as possible to achieve this was a secondary concern as people can be put off or confused by large changes.

Page 7

Q3

Respondent skipped this question

Is there anything else you'd like the Board to know?

#12

COMPLETE

Collector: Web Link 1 (Web Link)
Started: Thursday, September 22, 2022 3:48:56 PM
Last Modified: Thursday, September 22, 2022 3:52:52 PM
Time Spent: 00:03:56
IP Address: 73.11.204.205

Page 6

Q1

Please use the ranking system below to put the maps in the order of your preference with your favorite map in the top position and your least favorite in the bottom position.

- | | |
|---|---|
| Minimal Changes w/Shared Downtown | 4 |
| Whole Neighborhood Council Boundaries w/Shared Downtown | 2 |
| Geographic Boundaries - A | 3 |
| Geographic Boundaries - B | 1 |
-

Q2

Why did you rank the maps the way that you did?

live in West Hills

Page 7

Q3

Respondent skipped this question

Is there anything else you'd like the Board to know?

#13

COMPLETE

Collector: Web Link 1 (Web Link)
Started: Thursday, September 22, 2022 4:52:06 PM
Last Modified: Thursday, September 22, 2022 5:04:30 PM
Time Spent: 00:12:24
IP Address: 73.140.213.4

Page 6

Q1

Please use the ranking system below to put the maps in the order of your preference with your favorite map in the top position and your least favorite in the bottom position.

- | | |
|---|----------|
| Minimal Changes w/Shared Downtown | 1 |
| Whole Neighborhood Council Boundaries w/Shared Downtown | 2 |
| Geographic Boundaries - A | 4 |
| Geographic Boundaries - B | 3 |
-

Q2

Why did you rank the maps the way that you did?

In order of my ranking:

1. Map 1. Population count evened out (as much as one can) with minimal changes in boundaries.
 2. Map 2. Population count evened out.
 3. Map 4. Keeps West Hills neighborhood in one district.
 4. Map 3. Splits West Hills neighborhood into 2 districts.
-

Page 7

Q3

Respondent skipped this question

Is there anything else you'd like the Board to know?

#14

COMPLETE

Collector: Web Link 1 (Web Link)
Started: Thursday, September 22, 2022 9:24:18 PM
Last Modified: Thursday, September 22, 2022 9:29:33 PM
Time Spent: 00:05:15
IP Address: 76.22.115.47

Page 6

Q1

Please use the ranking system below to put the maps in the order of your preference with your favorite map in the top position and your least favorite in the bottom position.

- | | |
|---|---|
| Minimal Changes w/Shared Downtown | 1 |
| Whole Neighborhood Council Boundaries w/Shared Downtown | 4 |
| Geographic Boundaries - A | 2 |
| Geographic Boundaries - B | 3 |
-

Q2

Why did you rank the maps the way that you did?

I want my neighborhood to remain in district 2 where I know our City Council Members

Page 7

Q3

Respondent skipped this question

Is there anything else you'd like the Board to know?

#15

COMPLETE

Collector: Web Link 1 (Web Link)
Started: Friday, September 23, 2022 6:02:48 AM
Last Modified: Friday, September 23, 2022 6:06:36 AM
Time Spent: 00:03:48
IP Address: 73.254.135.179

Page 6

Q1

Please use the ranking system below to put the maps in the order of your preference with your favorite map in the top position and your least favorite in the bottom position.

- | | |
|---|---|
| Minimal Changes w/Shared Downtown | 2 |
| Whole Neighborhood Council Boundaries w/Shared Downtown | 1 |
| Geographic Boundaries - A | 3 |
| Geographic Boundaries - B | 4 |
-

Q2

Why did you rank the maps the way that you did?

Preserved councils with minimal changes as recommended

Page 7

Q3

Respondent skipped this question

Is there anything else you'd like the Board to know?

#16

COMPLETE

Collector: Web Link 1 (Web Link)
Started: Friday, September 23, 2022 8:16:34 AM
Last Modified: Friday, September 23, 2022 8:23:02 AM
Time Spent: 00:06:27
IP Address: 98.247.174.130

Page 6

Q1

Please use the ranking system below to put the maps in the order of your preference with your favorite map in the top position and your least favorite in the bottom position.

- | | |
|---|---|
| Minimal Changes w/Shared Downtown | 2 |
| Whole Neighborhood Council Boundaries w/Shared Downtown | 1 |
| Geographic Boundaries - A | 3 |
| Geographic Boundaries - B | 4 |
-

Q2

Why did you rank the maps the way that you did?

Neighborhoods MUST NOT be split between districts because it dilutes their representation and both district council members think it is the others responsibility for that split neighborhood. Due to it's unique nature and needs, Downtown should be it's own district with a separate council representative.

Page 7

Q3

Is there anything else you'd like the Board to know?

DO NOT split neighborhoods.

#17

COMPLETE

Collector: Web Link 1 (Web Link)
Started: Friday, September 23, 2022 10:12:32 AM
Last Modified: Friday, September 23, 2022 10:21:11 AM
Time Spent: 00:08:39
IP Address: 172.58.43.231

Page 6

Q1

Please use the ranking system below to put the maps in the order of your preference with your favorite map in the top position and your least favorite in the bottom position.

- | | |
|---|---|
| Minimal Changes w/Shared Downtown | 2 |
| Whole Neighborhood Council Boundaries w/Shared Downtown | 3 |
| Geographic Boundaries - A | 4 |
| Geographic Boundaries - B | 1 |
-

Q2

Why did you rank the maps the way that you did?

It seems more important to me to insure even population distribution, and thus equal representation.

Page 7

Q3

Is there anything else you'd like the Board to know?

No

#18

COMPLETE

Collector: Web Link 1 (Web Link)
Started: Friday, September 23, 2022 11:39:45 AM
Last Modified: Friday, September 23, 2022 11:44:41 AM
Time Spent: 00:04:55
IP Address: 24.18.84.142

Page 6

Q1

Please use the ranking system below to put the maps in the order of your preference with your favorite map in the top position and your least favorite in the bottom position.

- | | |
|---|----------|
| Minimal Changes w/Shared Downtown | 3 |
| Whole Neighborhood Council Boundaries w/Shared Downtown | 4 |
| Geographic Boundaries - A | 2 |
| Geographic Boundaries - B | 1 |
-

Q2

Respondent skipped this question

Why did you rank the maps the way that you did?

Page 7

Q3

Respondent skipped this question

Is there anything else you'd like the Board to know?

#19

COMPLETE

Collector: Web Link 1 (Web Link)
Started: Friday, September 23, 2022 11:32:18 AM
Last Modified: Friday, September 23, 2022 11:47:39 AM
Time Spent: 00:15:21
IP Address: 174.231.128.35

Page 6

Q1

Please use the ranking system below to put the maps in the order of your preference with your favorite map in the top position and your least favorite in the bottom position.

Minimal Changes w/Shared Downtown	3
Whole Neighborhood Council Boundaries w/Shared Downtown	4
Geographic Boundaries - A	2
Geographic Boundaries - B	1

Q2

Why did you rank the maps the way that you did?

West Hills should be entirely dist 2 without shared downtown population... there's is an overall lack of SPD for district 2, while public health and safety has been on the decline for years, it's ideal to add more robust services for residents throughout neighborhoods

NRO program is set to be phased out, and Neighborhood councils as well as residents are not at all happy with that proposal.

Page 7

Q3

Is there anything else you'd like the Board to know?

Retain the existing NRO programs for neighborhood councils, increase police presence and hire officers needed to restore public safety.

Downtown core has become lawless, it should be its own district, and it would be ideal to use the property and building at 3rd and Division that the owners of Dicks and Frankie Doodles offered to City Council - her name is Linda, please start listening to the residents and business owners of our community, as your tax base is rapidly vanishing as is, and Spokane is turning into a drug fueled-crime infested-homeless-refugee camp.

#20

COMPLETE

Collector: Web Link 1 (Web Link)
Started: Friday, September 23, 2022 2:19:39 PM
Last Modified: Friday, September 23, 2022 2:23:28 PM
Time Spent: 00:03:49
IP Address: 24.18.245.212

Page 6

Q1

Please use the ranking system below to put the maps in the order of your preference with your favorite map in the top position and your least favorite in the bottom position.

- | | |
|---|---|
| Minimal Changes w/Shared Downtown | 1 |
| Whole Neighborhood Council Boundaries w/Shared Downtown | 2 |
| Geographic Boundaries - A | 3 |
| Geographic Boundaries - B | 4 |
-

Q2

Why did you rank the maps the way that you did?

Prefer minimal change to boundaries

Page 7

Q3

Respondent skipped this question

Is there anything else you'd like the Board to know?

#21

COMPLETE

Collector: Web Link 1 (Web Link)
Started: Friday, September 23, 2022 3:18:20 PM
Last Modified: Friday, September 23, 2022 3:22:49 PM
Time Spent: 00:04:29
IP Address: 24.18.245.86

Page 6

Q1

Please use the ranking system below to put the maps in the order of your preference with your favorite map in the top position and your least favorite in the bottom position.

- | | |
|---|---|
| Minimal Changes w/Shared Downtown | 2 |
| Whole Neighborhood Council Boundaries w/Shared Downtown | 1 |
| Geographic Boundaries - A | 4 |
| Geographic Boundaries - B | 3 |
-

Q2

Why did you rank the maps the way that you did?

It is important to keep functioning neighborhood councils as intact as possible.

Page 7

Q3

Respondent skipped this question

Is there anything else you'd like the Board to know?

#22

COMPLETE

Collector: Web Link 1 (Web Link)
Started: Friday, September 23, 2022 3:22:32 PM
Last Modified: Friday, September 23, 2022 3:24:15 PM
Time Spent: 00:01:43
IP Address: 98.225.28.5

Page 6

Q1

Please use the ranking system below to put the maps in the order of your preference with your favorite map in the top position and your least favorite in the bottom position.

- | | |
|---|----------|
| Minimal Changes w/Shared Downtown | 2 |
| Whole Neighborhood Council Boundaries w/Shared Downtown | 1 |
| Geographic Boundaries - A | 3 |
-

Q2

Why did you rank the maps the way that you did?

personal preference - I like keeping neighborhoods in same regions.

Page 7

Q3

Respondent skipped this question

Is there anything else you'd like the Board to know?

#23

COMPLETE

Collector: Web Link 1 (Web Link)
Started: Friday, September 23, 2022 5:28:43 PM
Last Modified: Friday, September 23, 2022 5:31:54 PM
Time Spent: 00:03:11
IP Address: 24.16.115.206

Page 6

Q1

Please use the ranking system below to put the maps in the order of your preference with your favorite map in the top position and your least favorite in the bottom position.

- | | |
|---|----------|
| Minimal Changes w/Shared Downtown | 3 |
| Whole Neighborhood Council Boundaries w/Shared Downtown | 2 |
| Geographic Boundaries - A | 1 |
| Geographic Boundaries - B | 4 |
-

Q2

Respondent skipped this question

Why did you rank the maps the way that you did?

Page 7

Q3

Respondent skipped this question

Is there anything else you'd like the Board to know?

#24

COMPLETE

Collector: Web Link 1 (Web Link)
Started: Friday, September 23, 2022 6:57:02 PM
Last Modified: Friday, September 23, 2022 7:02:51 PM
Time Spent: 00:05:49
IP Address: 50.52.84.15

Page 6

Q1

Please use the ranking system below to put the maps in the order of your preference with your favorite map in the top position and your least favorite in the bottom position.

Minimal Changes w/Shared Downtown	2
Whole Neighborhood Council Boundaries w/Shared Downtown	4
Geographic Boundaries - A	1
Geographic Boundaries - B	3

Q2

Why did you rank the maps the way that you did?

I rank the maps the way I did because I viewed the Whole Neighborhoods map to be confusing for people to wonder what their council district is. Geographic A has an easy to understand boundary and can represent demographics evenly.

Page 7

Q3

Is there anything else you'd like the Board to know?

I would like to see more boundaries in the City for better representation.

#25

COMPLETE

Collector: Web Link 1 (Web Link)
Started: Friday, September 23, 2022 7:14:29 PM
Last Modified: Friday, September 23, 2022 7:36:46 PM
Time Spent: 00:22:17
IP Address: 24.18.245.211

Page 6

Q1

Please use the ranking system below to put the maps in the order of your preference with your favorite map in the top position and your least favorite in the bottom position.

Minimal Changes w/Shared Downtown	2
Whole Neighborhood Council Boundaries w/Shared Downtown	4
Geographic Boundaries - A	1
Geographic Boundaries - B	3

Q2

Why did you rank the maps the way that you did?

I want to see minimal changes in the boundaries except where it makes the most sense. Map #2, to put it politely, is a joke. D1 cuts between both D2 and D3 which doesn't make any sense. Map #1 does this to a lesser degree, but still has D1 cutting into D2's part of downtown. I think that is the wrong place to make a boundary change. Map #3 is the best of the group. If D1 needs to gain population, pushing the boundary to the south into D2 over the freeway makes the most sense without affecting the overall makeup of either district. This is better than Map #4 because I don't see why West Hills has to be in one district. The northern part of the neighborhood should be up in D3, not in D2. Those are my thoughts. Thanks.

Page 7

Q3

Is there anything else you'd like the Board to know?

Thank you for your service to the city.

Map #3 (Geographic A) is the best of the group. It does not significantly affect the makeups of the districts, but does what it needs to do. The other maps do too much weird line drawing, giving it the appearance of being gerrymandered. Let's not be like other places that draw lines where we think it best convenient, but focus on making boundary changes that make sense and maintain the overall makeup of the districts as they currently stand. Thank you.

#26

COMPLETE

Collector: Web Link 1 (Web Link)
Started: Friday, September 23, 2022 7:33:54 PM
Last Modified: Friday, September 23, 2022 7:37:17 PM
Time Spent: 00:03:22
IP Address: 67.171.58.165

Page 6

Q1

Please use the ranking system below to put the maps in the order of your preference with your favorite map in the top position and your least favorite in the bottom position.

- Minimal Changes w/Shared Downtown **3**
 - Whole Neighborhood Council Boundaries w/Shared Downtown **4**
 - Geographic Boundaries - A **2**
 - Geographic Boundaries - B **1**
-

Q2

Why did you rank the maps the way that you did?

I liked the geographic ones better and why does downtown need to be shared?

Page 7

Q3

Is there anything else you'd like the Board to know?

You should split the south hill in half, north to south and make a map with the north side as one district.

#27

COMPLETE

Collector: Web Link 1 (Web Link)
Started: Friday, September 23, 2022 8:03:38 PM
Last Modified: Friday, September 23, 2022 8:05:28 PM
Time Spent: 00:01:49
IP Address: 174.204.69.57

Page 6

Q1

Please use the ranking system below to put the maps in the order of your preference with your favorite map in the top position and your least favorite in the bottom position.

- | | |
|---|----------|
| Minimal Changes w/Shared Downtown | 4 |
| Whole Neighborhood Council Boundaries w/Shared Downtown | 1 |
| Geographic Boundaries - A | 2 |
| Geographic Boundaries - B | 3 |
-

Q2

Respondent skipped this question

Why did you rank the maps the way that you did?

Page 7

Q3

Respondent skipped this question

Is there anything else you'd like the Board to know?

#28

COMPLETE

Collector: Web Link 1 (Web Link)
Started: Friday, September 23, 2022 8:23:23 PM
Last Modified: Friday, September 23, 2022 8:30:59 PM
Time Spent: 00:07:35
IP Address: 67.185.248.178

Page 6

Q1

Please use the ranking system below to put the maps in the order of your preference with your favorite map in the top position and your least favorite in the bottom position.

- | | |
|---|---|
| Minimal Changes w/Shared Downtown | 1 |
| Whole Neighborhood Council Boundaries w/Shared Downtown | 2 |
| Geographic Boundaries - A | 4 |
| Geographic Boundaries - B | 3 |
-

Q2

Why did you rank the maps the way that you did?

Shared downtown gives more perspectives. The other changes were minimal.

Page 7

Q3

Is there anything else you'd like the Board to know?

Thank you for working with the neighborhood councils.

#29

COMPLETE

Collector: Web Link 1 (Web Link)
Started: Friday, September 23, 2022 8:59:37 PM
Last Modified: Friday, September 23, 2022 9:02:42 PM
Time Spent: 00:03:05
IP Address: 73.140.12.152

Page 6

Q1

Please use the ranking system below to put the maps in the order of your preference with your favorite map in the top position and your least favorite in the bottom position.

- | | |
|---|----------|
| Minimal Changes w/Shared Downtown | 1 |
| Whole Neighborhood Council Boundaries w/Shared Downtown | 2 |
| Geographic Boundaries - A | 3 |
| Geographic Boundaries - B | 4 |
-

Q2

Respondent skipped this question

Why did you rank the maps the way that you did?

Page 7

Q3

Respondent skipped this question

Is there anything else you'd like the Board to know?

#30

COMPLETE

Collector: Web Link 1 (Web Link)
Started: Friday, September 23, 2022 9:54:49 PM
Last Modified: Friday, September 23, 2022 10:02:27 PM
Time Spent: 00:07:38
IP Address: 172.58.44.51

Page 6

Q1

Please use the ranking system below to put the maps in the order of your preference with your favorite map in the top position and your least favorite in the bottom position.

- | | |
|---|----------|
| Minimal Changes w/Shared Downtown | 2 |
| Whole Neighborhood Council Boundaries w/Shared Downtown | 1 |
| Geographic Boundaries - A | 4 |
| Geographic Boundaries - B | 3 |
-

Q2

Respondent skipped this question

Why did you rank the maps the way that you did?

Page 7

Q3

Respondent skipped this question

Is there anything else you'd like the Board to know?

#31

COMPLETE

Collector: Web Link 1 (Web Link)
Started: Saturday, September 24, 2022 7:30:40 AM
Last Modified: Saturday, September 24, 2022 7:34:35 AM
Time Spent: 00:03:55
IP Address: 98.247.110.133

Page 6

Q1

Please use the ranking system below to put the maps in the order of your preference with your favorite map in the top position and your least favorite in the bottom position.

- | | |
|---|---|
| Minimal Changes w/Shared Downtown | 2 |
| Whole Neighborhood Council Boundaries w/Shared Downtown | 1 |
| Geographic Boundaries - A | 3 |
| Geographic Boundaries - B | 4 |
-

Q2

Respondent skipped this question

Why did you rank the maps the way that you did?

Page 7

Q3

Respondent skipped this question

Is there anything else you'd like the Board to know?

#32

COMPLETE

Collector: Web Link 1 (Web Link)
Started: Saturday, September 24, 2022 7:59:05 AM
Last Modified: Saturday, September 24, 2022 8:03:09 AM
Time Spent: 00:04:03
IP Address: 67.185.168.64

Page 6

Q1

Please use the ranking system below to put the maps in the order of your preference with your favorite map in the top position and your least favorite in the bottom position.

- | | |
|---|----------|
| Minimal Changes w/Shared Downtown | 1 |
| Whole Neighborhood Council Boundaries w/Shared Downtown | 4 |
| Geographic Boundaries - A | 3 |
| Geographic Boundaries - B | 2 |
-

Q2

Respondent skipped this question

Why did you rank the maps the way that you did?

Page 7

Q3

Respondent skipped this question

Is there anything else you'd like the Board to know?

#33

COMPLETE

Collector: Web Link 1 (Web Link)
Started: Saturday, September 24, 2022 8:36:20 AM
Last Modified: Saturday, September 24, 2022 8:44:18 AM
Time Spent: 00:07:58
IP Address: 67.185.252.74

Page 6

Q1

Please use the ranking system below to put the maps in the order of your preference with your favorite map in the top position and your least favorite in the bottom position.

Minimal Changes w/Shared Downtown	1
Whole Neighborhood Council Boundaries w/Shared Downtown	2
Geographic Boundaries - A	3
Geographic Boundaries - B	4

Q2

Why did you rank the maps the way that you did?

With downtown as the city's core, each council member should have a personal and professional stake in it. Sharing is vital to that. The "minimal" changes option had the most equitable pop distribution and the most solid/contiguous district boundaries. The meandering West Hills peninsula to the north is a bizarre anomaly and the n'hood boundary should be changed; the council districts should not be adapted to suit it.

Page 7

Q3**Respondent skipped this question**

Is there anything else you'd like the Board to know?

#34

COMPLETE

Collector: Web Link 1 (Web Link)
Started: Saturday, September 24, 2022 4:34:08 PM
Last Modified: Saturday, September 24, 2022 4:38:19 PM
Time Spent: 00:04:11
IP Address: 174.231.134.102

Page 6

Q1

Please use the ranking system below to put the maps in the order of your preference with your favorite map in the top position and your least favorite in the bottom position.

- | | |
|---|---|
| Minimal Changes w/Shared Downtown | 1 |
| Whole Neighborhood Council Boundaries w/Shared Downtown | 2 |
| Geographic Boundaries - A | 3 |
| Geographic Boundaries - B | 4 |
-

Q2

Why did you rank the maps the way that you did?

I think there should be more council members and they should all have input to downtown area. They should all work together with shared values for the betterment of the city for its people.

Page 7

Q3

Is there anything else you'd like the Board to know?

We need more council members as this city is growing too fast —we need more representation and more togetherness in cooperation

#35

COMPLETE

Collector: Web Link 1 (Web Link)
Started: Saturday, September 24, 2022 4:29:16 PM
Last Modified: Saturday, September 24, 2022 4:47:56 PM
Time Spent: 00:18:39
IP Address: 174.31.62.42

Page 6

Q1

Please use the ranking system below to put the maps in the order of your preference with your favorite map in the top position and your least favorite in the bottom position.

Minimal Changes w/Shared Downtown	1
Geographic Boundaries - A	2
Geographic Boundaries - B	3

Q2

Why did you rank the maps the way that you did?

The focus should be on keeping the council district boundaries as close to they are currently, with only making minor adjustments long the edges of the boundaries. I am find with a share downtown, there are plus and minus to that. Might get district 1 to represent all voices of their district when the stronger downtown power base pushes them to do that. Also make all districts have more of an equal stake in many issues facing the downtown core of the city. No map should be based on one neighborhood's wants, enough with west hills. This is a district maps for the whole city not just west hills (handful of individuals want). Map #1 still needs work the populations need to be more equal to be truly representative. The population data is known, not hard to do. Adjust the lines more in downtown if the keep everyone happy, match up the population numbers better.

Page 7

Q3

Is there anything else you'd like the Board to know?

As soon as you start make adjustments for what one neighborhood wants then you have to do that for all of them, even the others that are divided by these boundaries.

#36

COMPLETE

Collector: Web Link 1 (Web Link)
Started: Saturday, September 24, 2022 4:49:29 PM
Last Modified: Saturday, September 24, 2022 4:53:35 PM
Time Spent: 00:04:05
IP Address: 73.254.254.152

Page 6

Q1

Please use the ranking system below to put the maps in the order of your preference with your favorite map in the top position and your least favorite in the bottom position.

- | | |
|---|----------|
| Minimal Changes w/Shared Downtown | 4 |
| Whole Neighborhood Council Boundaries w/Shared Downtown | 1 |
| Geographic Boundaries - A | 2 |
| Geographic Boundaries - B | 3 |
-

Q2

Why did you rank the maps the way that you did?

More equality

Page 7

Q3

Is there anything else you'd like the Board to know?

Be truthful, honest and don't trust Breggs

#37

COMPLETE

Collector: Web Link 1 (Web Link)
Started: Saturday, September 24, 2022 7:37:06 PM
Last Modified: Saturday, September 24, 2022 7:40:39 PM
Time Spent: 00:03:33
IP Address: 172.58.44.45

Page 6

Q1

Please use the ranking system below to put the maps in the order of your preference with your favorite map in the top position and your least favorite in the bottom position.

- | | |
|---|----------|
| Minimal Changes w/Shared Downtown | 4 |
| Whole Neighborhood Council Boundaries w/Shared Downtown | 3 |
| Geographic Boundaries - A | 1 |
| Geographic Boundaries - B | 2 |
-

Q2

Why did you rank the maps the way that you did?

Shared downtown is a political nightmare. It's already argued over as a pawn too often.

Page 7

Q3

Is there anything else you'd like the Board to know?

West Hills neighborhood should be broken up into two neighborhoods-the SFCC and River Run area are very different from the rest

#38

COMPLETE

Collector: Web Link 1 (Web Link)
Started: Saturday, September 24, 2022 7:45:07 PM
Last Modified: Saturday, September 24, 2022 7:48:42 PM
Time Spent: 00:03:35
IP Address: 135.134.140.87

Page 6

Q1

Please use the ranking system below to put the maps in the order of your preference with your favorite map in the top position and your least favorite in the bottom position.

- | | |
|---|----------|
| Minimal Changes w/Shared Downtown | 1 |
| Whole Neighborhood Council Boundaries w/Shared Downtown | 2 |
| Geographic Boundaries - A | 4 |
| Geographic Boundaries - B | 3 |
-

Q2

Why did you rank the maps the way that you did?

Minimal change between old boundaries

Page 7

Q3

Respondent skipped this question

Is there anything else you'd like the Board to know?

#39

COMPLETE

Collector: Web Link 1 (Web Link)
Started: Sunday, September 25, 2022 12:26:38 AM
Last Modified: Sunday, September 25, 2022 12:40:02 AM
Time Spent: 00:13:24
IP Address: 76.121.213.113

Page 6

Q1

Please use the ranking system below to put the maps in the order of your preference with your favorite map in the top position and your least favorite in the bottom position.

- | | |
|---|----------|
| Minimal Changes w/Shared Downtown | 3 |
| Whole Neighborhood Council Boundaries w/Shared Downtown | 2 |
| Geographic Boundaries - A | 4 |
| Geographic Boundaries - B | 1 |
-

Q2

Why did you rank the maps the way that you did?

West hills neighborhood captured in same district.

Page 7

Q3

Respondent skipped this question

Is there anything else you'd like the Board to know?

#40

COMPLETE

Collector: Web Link 1 (Web Link)
Started: Sunday, September 25, 2022 7:14:13 AM
Last Modified: Sunday, September 25, 2022 7:15:45 AM
Time Spent: 00:01:32
IP Address: 73.109.27.131

Page 6

Q1

Please use the ranking system below to put the maps in the order of your preference with your favorite map in the top position and your least favorite in the bottom position.

- | | |
|---|----------|
| Minimal Changes w/Shared Downtown | 4 |
| Whole Neighborhood Council Boundaries w/Shared Downtown | 3 |
| Geographic Boundaries - A | 1 |
| Geographic Boundaries - B | 2 |
-

Q2

Why did you rank the maps the way that you did?

Does not matter.

Page 7

Q3

Respondent skipped this question

Is there anything else you'd like the Board to know?

#41

COMPLETE

Collector: Web Link 1 (Web Link)
Started: Sunday, September 25, 2022 7:26:30 AM
Last Modified: Sunday, September 25, 2022 7:28:26 AM
Time Spent: 00:01:55
IP Address: 73.11.179.11

Page 6

Q1 Respondent skipped this question

Please use the ranking system below to put the maps in the order of your preference with your favorite map in the top position and your least favorite in the bottom position.

Q2 Respondent skipped this question

Why did you rank the maps the way that you did?

Page 7

Q3
Is there anything else you'd like the Board to know?

This was JUST done, at a greta cost to taxpayers.

#42

COMPLETE

Collector: Web Link 1 (Web Link)
Started: Sunday, September 25, 2022 9:00:27 AM
Last Modified: Sunday, September 25, 2022 9:03:25 AM
Time Spent: 00:02:57
IP Address: 73.118.239.107

Page 6

Q1

Please use the ranking system below to put the maps in the order of your preference with your favorite map in the top position and your least favorite in the bottom position.

- | | |
|---|----------|
| Minimal Changes w/Shared Downtown | 1 |
| Whole Neighborhood Council Boundaries w/Shared Downtown | 4 |
| Geographic Boundaries - A | 2 |
| Geographic Boundaries - B | 3 |
-

Q2

Why did you rank the maps the way that you did?

Minimal changes and even populations are a good idea. I also don't like weird squiggly lines in the districts. Clean lines, even(ish) populations.

Page 7

Q3

Respondent skipped this question

Is there anything else you'd like the Board to know?

#43

COMPLETE

Collector: Web Link 1 (Web Link)
Started: Sunday, September 25, 2022 11:28:33 AM
Last Modified: Sunday, September 25, 2022 11:34:23 AM
Time Spent: 00:05:50
IP Address: 73.19.43.7

Page 6

Q1

Please use the ranking system below to put the maps in the order of your preference with your favorite map in the top position and your least favorite in the bottom position.

- | | |
|---|---|
| Minimal Changes w/Shared Downtown | 4 |
| Whole Neighborhood Council Boundaries w/Shared Downtown | 1 |
| Geographic Boundaries - A | 3 |
| Geographic Boundaries - B | 2 |
-

Q2

Why did you rank the maps the way that you did?

Important to have each district to have shared responsibilities for downtown as well as clear incorporation of neighborhoods

Page 7

Q3

Is there anything else you'd like the Board to know?

No

#44

COMPLETE

Collector: Web Link 1 (Web Link)
Started: Sunday, September 25, 2022 1:17:19 PM
Last Modified: Sunday, September 25, 2022 1:19:55 PM
Time Spent: 00:02:35
IP Address: 24.16.101.141

Page 6

Q1

Please use the ranking system below to put the maps in the order of your preference with your favorite map in the top position and your least favorite in the bottom position.

- | | |
|---|----------|
| Minimal Changes w/Shared Downtown | 3 |
| Whole Neighborhood Council Boundaries w/Shared Downtown | 2 |
| Geographic Boundaries - A | 4 |
| Geographic Boundaries - B | 1 |
-

Q2

Why did you rank the maps the way that you did?

Like to keep the districts together but it makes sense to take a share of downtown

Page 7

Q3

Respondent skipped this question

Is there anything else you'd like the Board to know?

#45

COMPLETE

Collector: Web Link 1 (Web Link)
Started: Sunday, September 25, 2022 2:47:59 PM
Last Modified: Sunday, September 25, 2022 2:52:04 PM
Time Spent: 00:04:04
IP Address: 208.185.155.70

Page 6

Q1

Please use the ranking system below to put the maps in the order of your preference with your favorite map in the top position and your least favorite in the bottom position.

- | | |
|---|----------|
| Minimal Changes w/Shared Downtown | 3 |
| Whole Neighborhood Council Boundaries w/Shared Downtown | 2 |
| Geographic Boundaries - A | 1 |
| Geographic Boundaries - B | 4 |
-

Q2

Why did you rank the maps the way that you did?

I like the layout

Page 7

Q3

Is there anything else you'd like the Board to know?

Downtown is kind of unique with all the problems with homeless.

#46

COMPLETE

Collector: Web Link 1 (Web Link)
Started: Sunday, September 25, 2022 3:41:36 PM
Last Modified: Sunday, September 25, 2022 3:46:16 PM
Time Spent: 00:04:39
IP Address: 107.115.29.110

Page 6

Q1

Please use the ranking system below to put the maps in the order of your preference with your favorite map in the top position and your least favorite in the bottom position.

Minimal Changes w/Shared Downtown	3
Whole Neighborhood Council Boundaries w/Shared Downtown	2
Geographic Boundaries - A	1
Geographic Boundaries - B	4

Q2

Why did you rank the maps the way that you did?

Keeps socioeconomic groups and interest groups together, as shown with neighborhood boundaries. But if we can't strengthen the marginalized voices by keeping them together, then I'd rather keep downtown in one district

Page 7

Q3

Is there anything else you'd like the Board to know?

Our city is much too large to have only three districts and six council members.

#47

COMPLETE

Collector: Web Link 1 (Web Link)
Started: Sunday, September 25, 2022 4:46:11 PM
Last Modified: Sunday, September 25, 2022 4:50:31 PM
Time Spent: 00:04:19
IP Address: 67.185.211.206

Page 6

Q1

Please use the ranking system below to put the maps in the order of your preference with your favorite map in the top position and your least favorite in the bottom position.

- | | |
|---|----------|
| Minimal Changes w/Shared Downtown | 1 |
| Whole Neighborhood Council Boundaries w/Shared Downtown | 2 |
| Geographic Boundaries - A | 3 |
| Geographic Boundaries - B | 4 |
-

Q2

Why did you rank the maps the way that you did?

N/a

Page 7

Q3

Is there anything else you'd like the Board to know?

The contaminated water on the West Plains needs water filtration. Too many toxic chemicals

#48

COMPLETE

Collector: Web Link 1 (Web Link)
Started: Sunday, September 25, 2022 4:56:34 PM
Last Modified: Sunday, September 25, 2022 5:01:23 PM
Time Spent: 00:04:48
IP Address: 73.109.188.90

Page 6

Q1

Please use the ranking system below to put the maps in the order of your preference with your favorite map in the top position and your least favorite in the bottom position.

Minimal Changes w/Shared Downtown	2
Whole Neighborhood Council Boundaries w/Shared Downtown	1
Geographic Boundaries - A	4
Geographic Boundaries - B	3

Q2

Why did you rank the maps the way that you did?

The best way a council members can get information on Neighborhood is through the NCs. The more we can keep them together within the districts, the better. Downtown is amazing and everyone visits, it should be shared by the districts.

Page 7

Q3

Is there anything else you'd like the Board to know?

Thank you for creating these maps and being fair enough to gain input. There are places in the US where this doesn't happen.

#49

COMPLETE

Collector: Web Link 1 (Web Link)
Started: Sunday, September 25, 2022 5:06:41 PM
Last Modified: Sunday, September 25, 2022 5:09:24 PM
Time Spent: 00:02:43
IP Address: 172.58.47.126

Page 6

Q1

Please use the ranking system below to put the maps in the order of your preference with your favorite map in the top position and your least favorite in the bottom position.

- | | |
|---|----------|
| Minimal Changes w/Shared Downtown | 2 |
| Whole Neighborhood Council Boundaries w/Shared Downtown | 1 |
| Geographic Boundaries - A | 4 |
| Geographic Boundaries - B | 3 |
-

Q2

Why did you rank the maps the way that you did?

It doesn't need change at all

Page 7

Q3

Respondent skipped this question

Is there anything else you'd like the Board to know?

#50

COMPLETE

Collector: Web Link 1 (Web Link)
Started: Sunday, September 25, 2022 5:18:56 PM
Last Modified: Sunday, September 25, 2022 5:25:14 PM
Time Spent: 00:06:18
IP Address: 174.204.68.12

Page 6

Q1

Please use the ranking system below to put the maps in the order of your preference with your favorite map in the top position and your least favorite in the bottom position.

- | | |
|---|---|
| Minimal Changes w/Shared Downtown | 2 |
| Whole Neighborhood Council Boundaries w/Shared Downtown | 1 |
| Geographic Boundaries - A | 4 |
| Geographic Boundaries - B | 3 |
-

Q2

Why did you rank the maps the way that you did?

I think sharing downtown between the districts and whole neighborhood councils are the most important changes that need to be made. I ranked my choices accordingly.

Page 7

Q3

Is there anything else you'd like the Board to know?

Thank you for doing this important work

#51

COMPLETE

Collector: Web Link 1 (Web Link)
Started: Sunday, September 25, 2022 5:20:05 PM
Last Modified: Sunday, September 25, 2022 5:27:41 PM
Time Spent: 00:07:35
IP Address: 98.59.141.121

Page 6

Q1

Please use the ranking system below to put the maps in the order of your preference with your favorite map in the top position and your least favorite in the bottom position.

- | | |
|---|----------|
| Minimal Changes w/Shared Downtown | 4 |
| Whole Neighborhood Council Boundaries w/Shared Downtown | 3 |
| Geographic Boundaries - A | 2 |
| Geographic Boundaries - B | 1 |
-

Q2

Why did you rank the maps the way that you did?

Geography makes sense

Page 7

Q3

Respondent skipped this question

Is there anything else you'd like the Board to know?

#52

COMPLETE

Collector: Web Link 1 (Web Link)
Started: Sunday, September 25, 2022 5:38:46 PM
Last Modified: Sunday, September 25, 2022 5:41:42 PM
Time Spent: 00:02:56
IP Address: 174.31.95.203

Page 6

Q1 Respondent skipped this question

Please use the ranking system below to put the maps in the order of your preference with your favorite map in the top position and your least favorite in the bottom position.

Q2

Why did you rank the maps the way that you did?

I prefer none of these and feel that proper representation of the city can be done by increasing the number of districts.

Page 7

Q3

Is there anything else you'd like the Board to know?

More districts for better representation.

As a resident of the current District 3, my needs and wants are vastly different from those who live up in the Indian Trail area, or down along the river.

#53

COMPLETE

Collector: Web Link 1 (Web Link)
Started: Sunday, September 25, 2022 5:49:30 PM
Last Modified: Sunday, September 25, 2022 5:54:14 PM
Time Spent: 00:04:43
IP Address: 135.134.137.191

Page 6

Q1

Please use the ranking system below to put the maps in the order of your preference with your favorite map in the top position and your least favorite in the bottom position.

- | | |
|---|---|
| Minimal Changes w/Shared Downtown | 2 |
| Whole Neighborhood Council Boundaries w/Shared Downtown | 1 |
| Geographic Boundaries - A | 3 |
| Geographic Boundaries - B | 4 |
-

Q2

Why did you rank the maps the way that you did?

Map 1 is the most evenly populated. It's also the best geographically designed.

Page 7

Q3

Respondent skipped this question

Is there anything else you'd like the Board to know?

#54

COMPLETE

Collector: Web Link 1 (Web Link)
Started: Sunday, September 25, 2022 6:04:55 PM
Last Modified: Sunday, September 25, 2022 6:06:32 PM
Time Spent: 00:01:36
IP Address: 73.225.179.80

Page 6

Q1

Please use the ranking system below to put the maps in the order of your preference with your favorite map in the top position and your least favorite in the bottom position.

- | | |
|---|---|
| Minimal Changes w/Shared Downtown | 4 |
| Whole Neighborhood Council Boundaries w/Shared Downtown | 2 |
| Geographic Boundaries - A | 3 |
| Geographic Boundaries - B | 1 |
-

Q2

Why did you rank the maps the way that you did?

i think it better represents neighborhood grouping

Page 7

Q3

Is there anything else you'd like the Board to know?

nope

#55

COMPLETE

Collector: Web Link 1 (Web Link)
Started: Sunday, September 25, 2022 6:47:12 PM
Last Modified: Sunday, September 25, 2022 6:49:05 PM
Time Spent: 00:01:52
IP Address: 174.31.60.106

Page 6

Q1

Please use the ranking system below to put the maps in the order of your preference with your favorite map in the top position and your least favorite in the bottom position.

- | | |
|---|---|
| Minimal Changes w/Shared Downtown | 1 |
| Whole Neighborhood Council Boundaries w/Shared Downtown | 2 |
| Geographic Boundaries - A | 3 |
| Geographic Boundaries - B | 4 |
-

Q2

Why did you rank the maps the way that you did?

Because

Page 7

Q3

Respondent skipped this question

Is there anything else you'd like the Board to know?

#56

COMPLETE

Collector: Web Link 1 (Web Link)
Started: Sunday, September 25, 2022 7:10:06 PM
Last Modified: Sunday, September 25, 2022 7:17:07 PM
Time Spent: 00:07:00
IP Address: 67.185.209.251

Page 6

Q1

Please use the ranking system below to put the maps in the order of your preference with your favorite map in the top position and your least favorite in the bottom position.

Minimal Changes w/Shared Downtown	2
Whole Neighborhood Council Boundaries w/Shared Downtown	1
Geographic Boundaries - A	3
Geographic Boundaries - B	4

Q2

Why did you rank the maps the way that you did?

It's important to consider neighborhoods as well as simply using district boundaries

Page 7

Q3

Is there anything else you'd like the Board to know?

I believe that it would be appropriate to make two more districts to handle growth and better serve the population. The span of control is too large for these folks to be effective.

#57

COMPLETE

Collector: Web Link 1 (Web Link)
Started: Sunday, September 25, 2022 7:15:48 PM
Last Modified: Sunday, September 25, 2022 7:21:12 PM
Time Spent: 00:05:23
IP Address: 24.18.245.4

Page 6

Q1

Please use the ranking system below to put the maps in the order of your preference with your favorite map in the top position and your least favorite in the bottom position.

Minimal Changes w/Shared Downtown	1
Whole Neighborhood Council Boundaries w/Shared Downtown	3
Geographic Boundaries - A	4
Geographic Boundaries - B	2

Q2

Why did you rank the maps the way that you did?

It seemed the fairest way to rank the maps.

Page 7

Q3

Is there anything else you'd like the Board to know?

I like the idea of a shared downtown. That area of Spokane is horrible and needs more attention.

#58

COMPLETE

Collector: Web Link 1 (Web Link)
Started: Sunday, September 25, 2022 7:07:48 PM
Last Modified: Sunday, September 25, 2022 7:27:49 PM
Time Spent: 00:20:01
IP Address: 76.22.115.84

Page 6

Q1

Please use the ranking system below to put the maps in the order of your preference with your favorite map in the top position and your least favorite in the bottom position.

Minimal Changes w/Shared Downtown	3
Whole Neighborhood Council Boundaries w/Shared Downtown	4
Geographic Boundaries - A	2
Geographic Boundaries - B	1

Q2

Why did you rank the maps the way that you did?

Natural historic neighborhood divisions and cohesiveness

Page 7

Q3

Is there anything else you'd like the Board to know?

I really don't like any of the maps. West central and Browne's Addition and Downtown and the University District all belong in one neighborhood having common interests

#59

COMPLETE

Collector: Web Link 1 (Web Link)
Started: Sunday, September 25, 2022 8:04:32 PM
Last Modified: Sunday, September 25, 2022 8:09:09 PM
Time Spent: 00:04:37
IP Address: 67.185.133.39

Page 6

Q1

Please use the ranking system below to put the maps in the order of your preference with your favorite map in the top position and your least favorite in the bottom position.

- | | |
|---|----------|
| Minimal Changes w/Shared Downtown | 3 |
| Whole Neighborhood Council Boundaries w/Shared Downtown | 1 |
| Geographic Boundaries - A | 2 |
| Geographic Boundaries - B | 4 |
-

Q2

Why did you rank the maps the way that you did?

Seems to keep the most even and fair split

Page 7

Q3

Is there anything else you'd like the Board to know?

Nope

#60

COMPLETE

Collector: Web Link 1 (Web Link)
Started: Sunday, September 25, 2022 8:12:12 PM
Last Modified: Sunday, September 25, 2022 8:15:17 PM
Time Spent: 00:03:05
IP Address: 24.19.36.146

Page 6

Q1

Please use the ranking system below to put the maps in the order of your preference with your favorite map in the top position and your least favorite in the bottom position.

- | | |
|---|---|
| Minimal Changes w/Shared Downtown | 1 |
| Whole Neighborhood Council Boundaries w/Shared Downtown | 2 |
| Geographic Boundaries - A | 3 |
| Geographic Boundaries - B | 4 |
-

Q2

Why did you rank the maps the way that you did?

Preference, less change.

Page 7

Q3

Is there anything else you'd like the Board to know?

No

#61

COMPLETE

Collector: Web Link 1 (Web Link)
Started: Sunday, September 25, 2022 8:17:49 PM
Last Modified: Sunday, September 25, 2022 8:21:24 PM
Time Spent: 00:03:34
IP Address: 24.16.121.111

Page 6

Q1

Please use the ranking system below to put the maps in the order of your preference with your favorite map in the top position and your least favorite in the bottom position.

- | | |
|---|---|
| Minimal Changes w/Shared Downtown | 4 |
| Whole Neighborhood Council Boundaries w/Shared Downtown | 1 |
| Geographic Boundaries - A | 3 |
| Geographic Boundaries - B | 2 |
-

Q2

Why did you rank the maps the way that you did?

Keeping neighborhood councils in the same district is a priority for me. Using natural geographic boundaries is also appealing.

Page 7

Q3

Is there anything else you'd like the Board to know?

No

#62

COMPLETE

Collector: Web Link 1 (Web Link)
Started: Sunday, September 25, 2022 8:22:16 PM
Last Modified: Sunday, September 25, 2022 8:23:19 PM
Time Spent: 00:01:03
IP Address: 73.254.18.219

Page 6

Q1

Please use the ranking system below to put the maps in the order of your preference with your favorite map in the top position and your least favorite in the bottom position.

- | | |
|---|---|
| Minimal Changes w/Shared Downtown | 2 |
| Whole Neighborhood Council Boundaries w/Shared Downtown | 1 |
| Geographic Boundaries - A | 3 |
| Geographic Boundaries - B | 4 |
-

Q2

Why did you rank the maps the way that you did?

it makes the most sense to me.

Page 7

Q3

Is there anything else you'd like the Board to know?

Nope

#63

COMPLETE

Collector: Web Link 1 (Web Link)
Started: Sunday, September 25, 2022 8:31:41 PM
Last Modified: Sunday, September 25, 2022 8:34:03 PM
Time Spent: 00:02:22
IP Address: 135.134.137.105

Page 6

Q1

Please use the ranking system below to put the maps in the order of your preference with your favorite map in the top position and your least favorite in the bottom position.

Minimal Changes w/Shared Downtown	3
Whole Neighborhood Council Boundaries w/Shared Downtown	4
Geographic Boundaries - A	2
Geographic Boundaries - B	1

Q2

Why did you rank the maps the way that you did?

Makes more geographic sense to use the updated maps a and b. A shared downtown seems intriguing in concept, but may further complicate decisions in downtown core.

Page 7

Q3

Respondent skipped this question

Is there anything else you'd like the Board to know?

#64

COMPLETE

Collector: Web Link 1 (Web Link)
Started: Sunday, September 25, 2022 8:34:01 PM
Last Modified: Sunday, September 25, 2022 8:38:55 PM
Time Spent: 00:04:54
IP Address: 172.58.88.52

Page 6

Q1

Please use the ranking system below to put the maps in the order of your preference with your favorite map in the top position and your least favorite in the bottom position.

- | | |
|---|----------|
| Minimal Changes w/Shared Downtown | 3 |
| Whole Neighborhood Council Boundaries w/Shared Downtown | 4 |
| Geographic Boundaries - A | 2 |
| Geographic Boundaries - B | 1 |
-

Q2

Why did you rank the maps the way that you did?

Geographic boundaries make more sense than arbitrary neighborhoods

Page 7

Q3

Is there anything else you'd like the Board to know?

Thanks for making it easy to comment on proposals

#65

COMPLETE

Collector: Web Link 1 (Web Link)
Started: Sunday, September 25, 2022 8:32:35 PM
Last Modified: Sunday, September 25, 2022 8:45:05 PM
Time Spent: 00:12:30
IP Address: 73.53.68.12

Page 6

Q1

Please use the ranking system below to put the maps in the order of your preference with your favorite map in the top position and your least favorite in the bottom position.

Minimal Changes w/Shared Downtown	1
Whole Neighborhood Council Boundaries w/Shared Downtown	4
Geographic Boundaries - A	3
Geographic Boundaries - B	2

Q2

Why did you rank the maps the way that you did?

I ranked them based on my preference. Minimal changes being the most desirable.

Page 7

Q3

Is there anything else you'd like the Board to know?

Not on this topic.

#66

COMPLETE

Collector: Web Link 1 (Web Link)
Started: Sunday, September 25, 2022 8:57:58 PM
Last Modified: Sunday, September 25, 2022 9:03:38 PM
Time Spent: 00:05:39
IP Address: 174.231.129.39

Page 6

Q1

Please use the ranking system below to put the maps in the order of your preference with your favorite map in the top position and your least favorite in the bottom position.

- | | |
|---|---|
| Minimal Changes w/Shared Downtown | 1 |
| Whole Neighborhood Council Boundaries w/Shared Downtown | 4 |
| Geographic Boundaries - A | 2 |
| Geographic Boundaries - B | 3 |
-

Q2

Why did you rank the maps the way that you did?

It makes no sense to move things around to much the. The population number differences so minor it looks like they just want to get rid of part of down town and give it to someone else.

Page 7

Q3

Is there anything else you'd like the Board to know?

Nope

#67

COMPLETE

Collector: Web Link 1 (Web Link)
Started: Sunday, September 25, 2022 9:03:02 PM
Last Modified: Sunday, September 25, 2022 9:06:04 PM
Time Spent: 00:03:02
IP Address: 73.169.175.162

Page 6

Q1

Please use the ranking system below to put the maps in the order of your preference with your favorite map in the top position and your least favorite in the bottom position.

- | | |
|---|---|
| Minimal Changes w/Shared Downtown | 1 |
| Whole Neighborhood Council Boundaries w/Shared Downtown | 4 |
| Geographic Boundaries - A | 3 |
| Geographic Boundaries - B | 2 |
-

Q2

Why did you rank the maps the way that you did?

Keep it the same or don't but keep the lines straight forward

Page 7

Q3

Is there anything else you'd like the Board to know?

No

#68

COMPLETE

Collector: Web Link 1 (Web Link)
Started: Sunday, September 25, 2022 9:42:03 PM
Last Modified: Sunday, September 25, 2022 9:44:38 PM
Time Spent: 00:02:35
IP Address: 73.181.207.122

Page 6

Q1

Please use the ranking system below to put the maps in the order of your preference with your favorite map in the top position and your least favorite in the bottom position.

- | | |
|---|----------|
| Minimal Changes w/Shared Downtown | 3 |
| Whole Neighborhood Council Boundaries w/Shared Downtown | 4 |
| Geographic Boundaries - A | 2 |
| Geographic Boundaries - B | 1 |
-

Q2

Why did you rank the maps the way that you did?

I have great issue with moving the 'kendal yards' neighborhood out of the same district as west central.

Page 7

Q3

Respondent skipped this question

Is there anything else you'd like the Board to know?

#69

COMPLETE

Collector: Web Link 1 (Web Link)
Started: Monday, September 26, 2022 12:14:30 AM
Last Modified: Monday, September 26, 2022 12:22:21 AM
Time Spent: 00:07:50
IP Address: 76.146.25.36

Page 6

Q1

Please use the ranking system below to put the maps in the order of your preference with your favorite map in the top position and your least favorite in the bottom position.

- | | |
|---|----------|
| Minimal Changes w/Shared Downtown | 1 |
| Whole Neighborhood Council Boundaries w/Shared Downtown | 3 |
| Geographic Boundaries - A | 2 |
| Geographic Boundaries - B | 4 |
-

Q2

Why did you rank the maps the way that you did?

I like the first one best because the population of each district is more equal. The last one just looks gerrymandered.

Page 7

Q3

Respondent skipped this question

Is there anything else you'd like the Board to know?

#70

COMPLETE

Collector: Web Link 1 (Web Link)
Started: Monday, September 26, 2022 2:25:08 AM
Last Modified: Monday, September 26, 2022 2:27:37 AM
Time Spent: 00:02:29
IP Address: 73.225.46.73

Page 6

Q1

Please use the ranking system below to put the maps in the order of your preference with your favorite map in the top position and your least favorite in the bottom position.

- | | |
|---|----------|
| Minimal Changes w/Shared Downtown | 2 |
| Whole Neighborhood Council Boundaries w/Shared Downtown | 3 |
| Geographic Boundaries - A | 4 |
| Geographic Boundaries - B | 1 |
-

Q2

Why did you rank the maps the way that you did?

makes the most sense

Page 7

Q3

Respondent skipped this question

Is there anything else you'd like the Board to know?

#71

COMPLETE

Collector: Web Link 1 (Web Link)
Started: Monday, September 26, 2022 5:02:14 AM
Last Modified: Monday, September 26, 2022 5:13:51 AM
Time Spent: 00:11:36
IP Address: 135.134.136.146

Page 6

Q1

Please use the ranking system below to put the maps in the order of your preference with your favorite map in the top position and your least favorite in the bottom position.

- | | |
|---|----------|
| Minimal Changes w/Shared Downtown | 4 |
| Whole Neighborhood Council Boundaries w/Shared Downtown | 3 |
| Geographic Boundaries - A | 2 |
| Geographic Boundaries - B | 1 |
-

Q2

Why did you rank the maps the way that you did?

I think each should have areas that have common concerns to all people in their area. For example; The south hill and downtown do not have the same problems.

Page 7

Q3

Respondent skipped this question

Is there anything else you'd like the Board to know?

#72

COMPLETE

Collector: Web Link 1 (Web Link)
Started: Monday, September 26, 2022 5:45:33 AM
Last Modified: Monday, September 26, 2022 5:47:30 AM
Time Spent: 00:01:57
IP Address: 76.146.25.221

Page 6

Q1

Please use the ranking system below to put the maps in the order of your preference with your favorite map in the top position and your least favorite in the bottom position.

- | | |
|---|----------|
| Minimal Changes w/Shared Downtown | 3 |
| Whole Neighborhood Council Boundaries w/Shared Downtown | 1 |
| Geographic Boundaries - A | 4 |
| Geographic Boundaries - B | 2 |
-

Q2

Why did you rank the maps the way that you did?

Neighborhood groups should be together

Page 7

Q3

Is there anything else you'd like the Board to know?

No

#73

COMPLETE

Collector: Web Link 1 (Web Link)
Started: Monday, September 26, 2022 6:51:55 AM
Last Modified: Monday, September 26, 2022 6:54:47 AM
Time Spent: 00:02:52
IP Address: 155.190.3.5

Page 6

Q1

Please use the ranking system below to put the maps in the order of your preference with your favorite map in the top position and your least favorite in the bottom position.

- | | |
|---|----------|
| Minimal Changes w/Shared Downtown | 1 |
| Whole Neighborhood Council Boundaries w/Shared Downtown | 2 |
| Geographic Boundaries - A | 3 |
| Geographic Boundaries - B | 4 |
-

Q2

Why did you rank the maps the way that you did?

Most balanced

Page 7

Q3

Is there anything else you'd like the Board to know?

N/A

#74

INCOMPLETE

Collector: Web Link 1 (Web Link)
Started: Monday, September 26, 2022 7:26:55 AM
Last Modified: Monday, September 26, 2022 7:29:31 AM
Time Spent: 00:02:36
IP Address: 135.134.140.150

Page 6

Q1

Please use the ranking system below to put the maps in the order of your preference with your favorite map in the top position and your least favorite in the bottom position.

- | | |
|---|---|
| Minimal Changes w/Shared Downtown | 1 |
| Whole Neighborhood Council Boundaries w/Shared Downtown | 2 |
| Geographic Boundaries - A | 4 |
| Geographic Boundaries - B | 3 |
-

Q2

Respondent skipped this question

Why did you rank the maps the way that you did?

Page 7

Q3

Respondent skipped this question

Is there anything else you'd like the Board to know?

#75

COMPLETE

Collector: Web Link 1 (Web Link)
Started: Monday, September 26, 2022 7:33:02 AM
Last Modified: Monday, September 26, 2022 7:36:44 AM
Time Spent: 00:03:42
IP Address: 72.168.160.19

Page 6

Q1

Please use the ranking system below to put the maps in the order of your preference with your favorite map in the top position and your least favorite in the bottom position.

- | | |
|---|----------|
| Minimal Changes w/Shared Downtown | 1 |
| Whole Neighborhood Council Boundaries w/Shared Downtown | 2 |
| Geographic Boundaries - A | 3 |
| Geographic Boundaries - B | 4 |
-

Q2

Respondent skipped this question

Why did you rank the maps the way that you did?

Page 7

Q3

Respondent skipped this question

Is there anything else you'd like the Board to know?

#76

COMPLETE

Collector: Web Link 1 (Web Link)
Started: Monday, September 26, 2022 7:48:10 AM
Last Modified: Monday, September 26, 2022 7:52:24 AM
Time Spent: 00:04:13
IP Address: 172.58.44.211

Page 6

Q1

Please use the ranking system below to put the maps in the order of your preference with your favorite map in the top position and your least favorite in the bottom position.

- | | |
|---|----------|
| Minimal Changes w/Shared Downtown | 2 |
| Whole Neighborhood Council Boundaries w/Shared Downtown | 1 |
| Geographic Boundaries - A | 3 |
| Geographic Boundaries - B | 4 |
-

Q2

Respondent skipped this question

Why did you rank the maps the way that you did?

Page 7

Q3

Respondent skipped this question

Is there anything else you'd like the Board to know?

#77

COMPLETE

Collector: Web Link 1 (Web Link)
Started: Monday, September 26, 2022 8:32:37 AM
Last Modified: Monday, September 26, 2022 9:01:39 AM
Time Spent: 00:29:01
IP Address: 98.247.108.77

Page 6

Q1

Please use the ranking system below to put the maps in the order of your preference with your favorite map in the top position and your least favorite in the bottom position.

- Minimal Changes w/Shared Downtown **2**
 - Whole Neighborhood Council Boundaries w/Shared Downtown **3**
 - Geographic Boundaries - A **4**
 - Geographic Boundaries - B **1**
-

Q2

Why did you rank the maps the way that you did?

Population balance is important, but the demographics of each area are more so. The shared downtown area combined with a more realistic division of the area surrounding downtown is represented by map 4.

Page 7

Q3

Respondent skipped this question

Is there anything else you'd like the Board to know?

#78

COMPLETE

Collector: Web Link 1 (Web Link)
Started: Monday, September 26, 2022 9:19:00 AM
Last Modified: Monday, September 26, 2022 9:22:36 AM
Time Spent: 00:03:35
IP Address: 84.17.41.84

Page 6

Q1

Please use the ranking system below to put the maps in the order of your preference with your favorite map in the top position and your least favorite in the bottom position.

Minimal Changes w/Shared Downtown	3
Whole Neighborhood Council Boundaries w/Shared Downtown	2
Geographic Boundaries - A	1
Geographic Boundaries - B	4

Q2

Why did you rank the maps the way that you did?

Mainly because by the time you got me to this page I had forgotten which map was which. I'd say this entire survey was flawed in that most people would've vaguely remembered each map.

Page 7

Q3

Is there anything else you'd like the Board to know?

This whole survey is flawed. By the time I got to the voting page, I was confused as to which map was which. The choices need to be accompanied by the original synopsis of the proposed district.

#79

COMPLETE

Collector: Web Link 1 (Web Link)
Started: Monday, September 26, 2022 9:41:57 AM
Last Modified: Monday, September 26, 2022 9:48:53 AM
Time Spent: 00:06:56
IP Address: 67.168.55.217

Page 6

Q1

Please use the ranking system below to put the maps in the order of your preference with your favorite map in the top position and your least favorite in the bottom position.

Minimal Changes w/Shared Downtown	2
Whole Neighborhood Council Boundaries w/Shared Downtown	1
Geographic Boundaries - A	3
Geographic Boundaries - B	4

Q2

Why did you rank the maps the way that you did?

Active in neighborhood council and want voice in downtown issues

Page 7

Q3

Is there anything else you'd like the Board to know?

Quit developing NE Indian Trail Area! You are ruining the streets that you won't repair and endangering all of us (lots of kids people on bikes, walking, jogging being run off the road) with increased vehicle and heavy equipment traffic the roads weren't built to sustain
Thank you.

#80

COMPLETE

Collector: Web Link 1 (Web Link)
Started: Monday, September 26, 2022 9:57:17 AM
Last Modified: Monday, September 26, 2022 10:03:58 AM
Time Spent: 00:06:40
IP Address: 209.119.192.84

Page 6

Q1

Please use the ranking system below to put the maps in the order of your preference with your favorite map in the top position and your least favorite in the bottom position.

- | | |
|---|----------|
| Minimal Changes w/Shared Downtown | 1 |
| Whole Neighborhood Council Boundaries w/Shared Downtown | 3 |
| Geographic Boundaries - A | 2 |
| Geographic Boundaries - B | 4 |
-

Q2

Why did you rank the maps the way that you did?

I don't really think any of them accomplish a shared downtown well, but 1 does it best. I don't think the "Whole Neighborhood Council Boundaries w/ Shared Downtown" meets the shared downtown criteria at all. South U-District just doesn't feel connected to downtown at the moment.

Page 7

Q3

Respondent skipped this question

Is there anything else you'd like the Board to know?

#81

COMPLETE

Collector: Web Link 1 (Web Link)
Started: Monday, September 26, 2022 10:34:49 AM
Last Modified: Monday, September 26, 2022 10:37:55 AM
Time Spent: 00:03:05
IP Address: 155.190.3.7

Page 6

Q1

Please use the ranking system below to put the maps in the order of your preference with your favorite map in the top position and your least favorite in the bottom position.

- | | |
|---|---|
| Minimal Changes w/Shared Downtown | 4 |
| Whole Neighborhood Council Boundaries w/Shared Downtown | 1 |
| Geographic Boundaries - A | 3 |
| Geographic Boundaries - B | 2 |
-

Q2

Why did you rank the maps the way that you did?

Neighborhood councils should be intact not split. District 1 is larger in population, but has less area to grow.

Page 7

Q3

Respondent skipped this question

Is there anything else you'd like the Board to know?

#82

COMPLETE

Collector: Web Link 1 (Web Link)
Started: Monday, September 26, 2022 11:37:42 AM
Last Modified: Monday, September 26, 2022 12:54:41 PM
Time Spent: 01:16:59
IP Address: 24.19.195.30

Page 6

Q1

Please use the ranking system below to put the maps in the order of your preference with your favorite map in the top position and your least favorite in the bottom position.

- | | |
|---|----------|
| Minimal Changes w/Shared Downtown | 1 |
| Whole Neighborhood Council Boundaries w/Shared Downtown | 3 |
| Geographic Boundaries - A | 2 |
| Geographic Boundaries - B | 4 |
-

Q2

Why did you rank the maps the way that you did?

Map #1, minimal changes w shared downtown, makes the least amount of changes and has the closest population in all 3 districts. It follows the law much better than the other maps.
Whole Neighborhood and Boundaries B simply don't make sense, why would you have Spokane Falls with the South Hill? Boundaries B looks gerrymandered. It doesn't make sense to have Browne's Addition away from the rest of Downtown. There are also a ton of split precincts.

Page 7

Q3

Is there anything else you'd like the Board to know?

I think it's wrong that Councilor Zappone put forward a map that clearly benefits him. It is gerrymandered and self-serving. This map should not even be considered.

#83

COMPLETE

Collector: Web Link 1 (Web Link)
Started: Monday, September 26, 2022 1:03:28 PM
Last Modified: Monday, September 26, 2022 1:07:54 PM
Time Spent: 00:04:25
IP Address: 67.185.202.187

Page 6

Q1

Please use the ranking system below to put the maps in the order of your preference with your favorite map in the top position and your least favorite in the bottom position.

Minimal Changes w/Shared Downtown	1
Whole Neighborhood Council Boundaries w/Shared Downtown	3
Geographic Boundaries - A	2
Geographic Boundaries - B	4

Q2

Why did you rank the maps the way that you did?

It seem the most fair
That #4 is convoluted and manipulative

Page 7

Q3

Is there anything else you'd like the Board to know?

Check for underlying motives. The idea is to get fair representation not slanted like #4

#84

COMPLETE

Collector: Web Link 1 (Web Link)
Started: Monday, September 26, 2022 1:40:27 PM
Last Modified: Monday, September 26, 2022 1:42:13 PM
Time Spent: 00:01:45
IP Address: 67.182.154.102

Page 6

Q1

Please use the ranking system below to put the maps in the order of your preference with your favorite map in the top position and your least favorite in the bottom position.

- | | |
|---|---|
| Minimal Changes w/Shared Downtown | 1 |
| Whole Neighborhood Council Boundaries w/Shared Downtown | 2 |
| Geographic Boundaries - A | 3 |
| Geographic Boundaries - B | 4 |
-

Q2

Why did you rank the maps the way that you did?

I prefer minimal change

Page 7

Q3

Respondent skipped this question

Is there anything else you'd like the Board to know?

#85

COMPLETE

Collector: Web Link 1 (Web Link)
Started: Monday, September 26, 2022 1:42:54 PM
Last Modified: Monday, September 26, 2022 1:49:57 PM
Time Spent: 00:07:02
IP Address: 73.140.41.17

Page 6

Q1

Please use the ranking system below to put the maps in the order of your preference with your favorite map in the top position and your least favorite in the bottom position.

- | | |
|---|---|
| Minimal Changes w/Shared Downtown | 1 |
| Whole Neighborhood Council Boundaries w/Shared Downtown | 4 |
| Geographic Boundaries - A | 3 |
| Geographic Boundaries - B | 2 |
-

Q2

Why did you rank the maps the way that you did?

Council member Zappone should not be submitting a self serving map.

Page 7

Q3

Is there anything else you'd like the Board to know?

No

#86

COMPLETE

Collector: Web Link 1 (Web Link)
Started: Monday, September 26, 2022 1:50:08 PM
Last Modified: Monday, September 26, 2022 1:58:39 PM
Time Spent: 00:08:30
IP Address: 73.97.230.54

Page 6

Q1

Please use the ranking system below to put the maps in the order of your preference with your favorite map in the top position and your least favorite in the bottom position.

- | | |
|---|---|
| Minimal Changes w/Shared Downtown | 1 |
| Whole Neighborhood Council Boundaries w/Shared Downtown | 3 |
| Geographic Boundaries - A | 2 |
| Geographic Boundaries - B | 4 |
-

Q2

Why did you rank the maps the way that you did?

The map with minimal changes is most aligned with what rules for redistricting . Map #4 looks gerrymandered and I question who suggested this map which breaks up neighborhoods.

Page 7

Q3

Is there anything else you'd like the Board to know?

The Commissions' role is to make as few changes as possible. Any support for Map #4 is going to smell like activism and/or depending who submitted it, very self serving.

#87

COMPLETE

Collector: Web Link 1 (Web Link)
Started: Monday, September 26, 2022 3:34:48 PM
Last Modified: Monday, September 26, 2022 3:39:23 PM
Time Spent: 00:04:34
IP Address: 71.231.89.53

Page 6

Q1

Please use the ranking system below to put the maps in the order of your preference with your favorite map in the top position and your least favorite in the bottom position.

- | | |
|---|----------|
| Minimal Changes w/Shared Downtown | 1 |
| Whole Neighborhood Council Boundaries w/Shared Downtown | 2 |
| Geographic Boundaries - A | 3 |
| Geographic Boundaries - B | 4 |
-

Q2

Respondent skipped this question

Why did you rank the maps the way that you did?

Page 7

Q3

Respondent skipped this question

Is there anything else you'd like the Board to know?

#88

COMPLETE

Collector: Web Link 1 (Web Link)
Started: Monday, September 26, 2022 4:55:16 PM
Last Modified: Monday, September 26, 2022 4:58:39 PM
Time Spent: 00:03:23
IP Address: 135.134.137.157

Page 6

Q1

Please use the ranking system below to put the maps in the order of your preference with your favorite map in the top position and your least favorite in the bottom position.

- | | |
|---|----------|
| Minimal Changes w/Shared Downtown | 1 |
| Whole Neighborhood Council Boundaries w/Shared Downtown | 2 |
| Geographic Boundaries - A | 3 |
| Geographic Boundaries - B | 4 |
-

Q2

Why did you rank the maps the way that you did?

Minimal Changes CM Zappone should not try to self serve his own district.

Page 7

Q3

Respondent skipped this question

Is there anything else you'd like the Board to know?

#89

COMPLETE

Collector: Web Link 1 (Web Link)
Started: Monday, September 26, 2022 5:01:56 PM
Last Modified: Monday, September 26, 2022 5:12:03 PM
Time Spent: 00:10:06
IP Address: 76.146.158.74

Page 6

Q1

Please use the ranking system below to put the maps in the order of your preference with your favorite map in the top position and your least favorite in the bottom position.

Minimal Changes w/Shared Downtown	3
Whole Neighborhood Council Boundaries w/Shared Downtown	4
Geographic Boundaries - A	2
Geographic Boundaries - B	1

Q2

Why did you rank the maps the way that you did?

An new district needs to be made for the West Central, West Hills, Lower SH, downtown cooridor. Too munch infrastructure/business focus that does not support the current population within these areas. No other area in the county has the highest density of population/business. A dedicated chair needs to selected. I do not agree with any district "sharing" downtown. Thank you!

Page 7

Q3

Is there anything else you'd like the Board to know?

Spokane is growing, so should the council

#90

COMPLETE

Collector: Web Link 1 (Web Link)
Started: Monday, September 26, 2022 5:24:29 PM
Last Modified: Monday, September 26, 2022 5:32:26 PM
Time Spent: 00:07:56
IP Address: 71.197.131.238

Page 6

Q1

Please use the ranking system below to put the maps in the order of your preference with your favorite map in the top position and your least favorite in the bottom position.

- | | |
|---|----------|
| Minimal Changes w/Shared Downtown | 1 |
| Whole Neighborhood Council Boundaries w/Shared Downtown | 3 |
| Geographic Boundaries - A | 2 |
| Geographic Boundaries - B | 4 |
-

Q2

Why did you rank the maps the way that you did?

The map that has the least amount of changes and we believe is the fairest across the board is Map #1. It makes the least amount of changes and has the closest population in all 3 districts. I believe this map best lives up to the guidelines given to the Redistricting Board.

Page 7

Q3

Is there anything else you'd like the Board to know?

No

#91

COMPLETE

Collector: Web Link 1 (Web Link)
Started: Monday, September 26, 2022 5:49:21 PM
Last Modified: Monday, September 26, 2022 6:05:56 PM
Time Spent: 00:16:35
IP Address: 76.28.217.194

Page 6

Q1

Please use the ranking system below to put the maps in the order of your preference with your favorite map in the top position and your least favorite in the bottom position.

- | | |
|---|---|
| Minimal Changes w/Shared Downtown | 1 |
| Whole Neighborhood Council Boundaries w/Shared Downtown | 2 |
| Geographic Boundaries - A | 4 |
| Geographic Boundaries - B | 3 |
-

Q2

Why did you rank the maps the way that you did?

It seems the best option

Page 7

Q3

Respondent skipped this question

Is there anything else you'd like the Board to know?

#92

COMPLETE

Collector: Web Link 1 (Web Link)
Started: Monday, September 26, 2022 5:19:35 PM
Last Modified: Monday, September 26, 2022 6:10:30 PM
Time Spent: 00:50:55
IP Address: 15.181.97.38

Page 6

Q1

Please use the ranking system below to put the maps in the order of your preference with your favorite map in the top position and your least favorite in the bottom position.

- | | |
|---|----------|
| Minimal Changes w/Shared Downtown | 1 |
| Whole Neighborhood Council Boundaries w/Shared Downtown | 3 |
| Geographic Boundaries - A | 2 |
| Geographic Boundaries - B | 4 |
-

Q2

Why did you rank the maps the way that you did?

Minimal changes are according to charter and obviously less disruptive to districts.

Page 7

Q3

Respondent skipped this question

Is there anything else you'd like the Board to know?

#93

INCOMPLETE

Collector: Web Link 1 (Web Link)
Started: Monday, September 26, 2022 6:01:41 PM
Last Modified: Monday, September 26, 2022 6:13:10 PM
Time Spent: 00:11:29
IP Address: 73.221.251.23

Page 6

Q1

Please use the ranking system below to put the maps in the order of your preference with your favorite map in the top position and your least favorite in the bottom position.

- | | |
|---|----------|
| Minimal Changes w/Shared Downtown | 1 |
| Whole Neighborhood Council Boundaries w/Shared Downtown | 3 |
| Geographic Boundaries - A | 2 |
| Geographic Boundaries - B | 4 |
-

Q2 **Respondent skipped this question**

Why did you rank the maps the way that you did?

Page 7

Q3 **Respondent skipped this question**

Is there anything else you'd like the Board to know?

#94

COMPLETE

Collector: Web Link 1 (Web Link)
Started: Monday, September 26, 2022 6:14:06 PM
Last Modified: Monday, September 26, 2022 6:18:00 PM
Time Spent: 00:03:53
IP Address: 174.31.249.198

Page 6

Q1

Please use the ranking system below to put the maps in the order of your preference with your favorite map in the top position and your least favorite in the bottom position.

- | | |
|---|----------|
| Minimal Changes w/Shared Downtown | 1 |
| Whole Neighborhood Council Boundaries w/Shared Downtown | 2 |
| Geographic Boundaries - A | 3 |
| Geographic Boundaries - B | 4 |
-

Q2

Why did you rank the maps the way that you did?

It is important that all districts have downtown as part of their district

Page 7

Q3

Is there anything else you'd like the Board to know?

Map 4 is crazy

#95

COMPLETE

Collector: Web Link 1 (Web Link)
Started: Monday, September 26, 2022 6:57:35 PM
Last Modified: Monday, September 26, 2022 7:05:29 PM
Time Spent: 00:07:54
IP Address: 67.171.58.126

Page 6

Q1

Please use the ranking system below to put the maps in the order of your preference with your favorite map in the top position and your least favorite in the bottom position.

- | | |
|---|----------|
| Minimal Changes w/Shared Downtown | 1 |
| Whole Neighborhood Council Boundaries w/Shared Downtown | 3 |
| Geographic Boundaries - A | 2 |
| Geographic Boundaries - B | 4 |
-

Q2

Why did you rank the maps the way that you did?

Map #1 has least amount of changes and keeps populations close.

Page 7

Q3

Respondent skipped this question

Is there anything else you'd like the Board to know?

#96

COMPLETE

Collector: Web Link 1 (Web Link)
Started: Monday, September 26, 2022 7:36:47 PM
Last Modified: Monday, September 26, 2022 7:50:50 PM
Time Spent: 00:14:03
IP Address: 67.185.168.146

Page 6

Q1

Please use the ranking system below to put the maps in the order of your preference with your favorite map in the top position and your least favorite in the bottom position.

- | | |
|---|----------|
| Minimal Changes w/Shared Downtown | 3 |
| Whole Neighborhood Council Boundaries w/Shared Downtown | 1 |
| Geographic Boundaries - A | 2 |
| Geographic Boundaries - B | 4 |
-

Q2

Why did you rank the maps the way that you did?

Made sense to have whole neighborhood represented in on district, then rank 2 the one that would make most sense for livability

Page 7

Q3

Is there anything else you'd like the Board to know?

Some of the neighborhood council should be looked at for redistricting seem like some are too big and don't even feel like it's the same neighborhood thru out

#97

COMPLETE

Collector: Web Link 1 (Web Link)
Started: Monday, September 26, 2022 6:46:32 PM
Last Modified: Monday, September 26, 2022 8:40:10 PM
Time Spent: 01:53:38
IP Address: 172.224.242.166

Page 6

Q1

Please use the ranking system below to put the maps in the order of your preference with your favorite map in the top position and your least favorite in the bottom position.

- | | |
|---|----------|
| Minimal Changes w/Shared Downtown | 1 |
| Whole Neighborhood Council Boundaries w/Shared Downtown | 3 |
| Geographic Boundaries - A | 2 |
| Geographic Boundaries - B | 4 |
-

Q2

Why did you rank the maps the way that you did?

Because I prefer minimal changes. Maps 2 and 3 are about even with each other and map 4 seems really out there.

Page 7

Q3

Is there anything else you'd like the Board to know?

No

#98

COMPLETE

Collector: Web Link 1 (Web Link)
Started: Monday, September 26, 2022 9:58:34 PM
Last Modified: Monday, September 26, 2022 10:00:17 PM
Time Spent: 00:01:42
IP Address: 73.254.51.159

Page 6

Q1

Please use the ranking system below to put the maps in the order of your preference with your favorite map in the top position and your least favorite in the bottom position.

- | | |
|---|---|
| Minimal Changes w/Shared Downtown | 4 |
| Whole Neighborhood Council Boundaries w/Shared Downtown | 1 |
| Geographic Boundaries - A | 3 |
| Geographic Boundaries - B | 2 |
-

Q2

Respondent skipped this question

Why did you rank the maps the way that you did?

Page 7

Q3

Respondent skipped this question

Is there anything else you'd like the Board to know?

#99

COMPLETE

Collector: Web Link 1 (Web Link)
Started: Tuesday, September 27, 2022 5:51:11 AM
Last Modified: Tuesday, September 27, 2022 5:53:00 AM
Time Spent: 00:01:49
IP Address: 174.31.52.57

Page 6

Q1

Please use the ranking system below to put the maps in the order of your preference with your favorite map in the top position and your least favorite in the bottom position.

- | | |
|---|----------|
| Minimal Changes w/Shared Downtown | 2 |
| Whole Neighborhood Council Boundaries w/Shared Downtown | 3 |
| Geographic Boundaries - A | 1 |
| Geographic Boundaries - B | 4 |
-

Q2

Respondent skipped this question

Why did you rank the maps the way that you did?

Page 7

Q3

Respondent skipped this question

Is there anything else you'd like the Board to know?

#100

COMPLETE

Collector: Web Link 1 (Web Link)
Started: Monday, September 26, 2022 6:35:03 PM
Last Modified: Tuesday, September 27, 2022 5:54:00 AM
Time Spent: 11:18:56
IP Address: 73.225.62.84

Page 6

Q1

Please use the ranking system below to put the maps in the order of your preference with your favorite map in the top position and your least favorite in the bottom position.

- | | |
|---|---|
| Minimal Changes w/Shared Downtown | 1 |
| Whole Neighborhood Council Boundaries w/Shared Downtown | 3 |
| Geographic Boundaries - A | 2 |
| Geographic Boundaries - B | 4 |
-

Q2

Why did you rank the maps the way that you did?

1st one makes least amount of changes. 4 was concerning and to me it seemed like gerrymandering.

Page 7

Q3

Is there anything else you'd like the Board to know?

Not really, just to be careful not to be fair with boundaries. I don't know who agreed to a council member having influenced map 4 but it seems very self surviving and wrong.

#101

COMPLETE

Collector: Web Link 1 (Web Link)
Started: Tuesday, September 27, 2022 6:57:25 AM
Last Modified: Tuesday, September 27, 2022 7:00:49 AM
Time Spent: 00:03:24
IP Address: 98.203.177.18

Page 6

Q1 **Respondent skipped this question**

Please use the ranking system below to put the maps in the order of your preference with your favorite map in the top position and your least favorite in the bottom position.

Q2

Why did you rank the maps the way that you did?

based on the maps provided, the areas covered seemed to be thought out and as equal as possible

Page 7

Q3 **Respondent skipped this question**

Is there anything else you'd like the Board to know?

#102

COMPLETE

Collector: Web Link 1 (Web Link)
Started: Tuesday, September 27, 2022 7:34:27 AM
Last Modified: Tuesday, September 27, 2022 7:50:54 AM
Time Spent: 00:16:26
IP Address: 174.31.45.68

Page 6

Q1

Please use the ranking system below to put the maps in the order of your preference with your favorite map in the top position and your least favorite in the bottom position.

- | | |
|---|---|
| Minimal Changes w/Shared Downtown | 1 |
| Whole Neighborhood Council Boundaries w/Shared Downtown | 2 |
| Geographic Boundaries - A | 3 |
| Geographic Boundaries - B | 4 |
-

Q2

Why did you rank the maps the way that you did?

does not benefit and one council over another

Page 7

Q3

Respondent skipped this question

Is there anything else you'd like the Board to know?

#103

COMPLETE

Collector: Web Link 1 (Web Link)
Started: Tuesday, September 27, 2022 8:11:54 AM
Last Modified: Tuesday, September 27, 2022 8:13:56 AM
Time Spent: 00:02:02
IP Address: 205.143.53.4

Page 6

Q1

Please use the ranking system below to put the maps in the order of your preference with your favorite map in the top position and your least favorite in the bottom position.

- | | |
|---|---|
| Minimal Changes w/Shared Downtown | 1 |
| Whole Neighborhood Council Boundaries w/Shared Downtown | 2 |
| Geographic Boundaries - A | 4 |
| Geographic Boundaries - B | 3 |
-

Q2

Why did you rank the maps the way that you did?

even population density between the districts

Page 7

Q3

Is there anything else you'd like the Board to know?

be better, we need a proper solution for our homeless population besides just forcing them out the valley and other cities.

#104

COMPLETE

Collector: Web Link 1 (Web Link)
Started: Tuesday, September 27, 2022 8:40:29 AM
Last Modified: Tuesday, September 27, 2022 8:43:13 AM
Time Spent: 00:02:43
IP Address: 107.77.205.229

Page 6

Q1

Please use the ranking system below to put the maps in the order of your preference with your favorite map in the top position and your least favorite in the bottom position.

- | | |
|---|----------|
| Minimal Changes w/Shared Downtown | 1 |
| Whole Neighborhood Council Boundaries w/Shared Downtown | 2 |
| Geographic Boundaries - A | 4 |
| Geographic Boundaries - B | 3 |
-

Q2

Why did you rank the maps the way that you did?

Seemed the most fair and keeps people together

Page 7

Q3

Is there anything else you'd like the Board to know?

No

#105

COMPLETE

Collector: Web Link 1 (Web Link)
Started: Tuesday, September 27, 2022 10:36:09 AM
Last Modified: Tuesday, September 27, 2022 10:37:58 AM
Time Spent: 00:01:48
IP Address: 147.222.45.223

Page 6

Q1

Please use the ranking system below to put the maps in the order of your preference with your favorite map in the top position and your least favorite in the bottom position.

- | | |
|---|----------|
| Minimal Changes w/Shared Downtown | 3 |
| Whole Neighborhood Council Boundaries w/Shared Downtown | 4 |
| Geographic Boundaries - A | 1 |
| Geographic Boundaries - B | 2 |
-

Q2

Why did you rank the maps the way that you did?

Tried to apply common sense in with the guidelines put forth.

Page 7

Q3

Respondent skipped this question

Is there anything else you'd like the Board to know?

#106

COMPLETE

Collector: Web Link 1 (Web Link)
Started: Tuesday, September 27, 2022 10:35:26 AM
Last Modified: Tuesday, September 27, 2022 10:40:23 AM
Time Spent: 00:04:57
IP Address: 134.134.139.71

Page 6

Q1

Please use the ranking system below to put the maps in the order of your preference with your favorite map in the top position and your least favorite in the bottom position.

- | | |
|---|---|
| Minimal Changes w/Shared Downtown | 2 |
| Whole Neighborhood Council Boundaries w/Shared Downtown | 1 |
| Geographic Boundaries - A | 3 |
| Geographic Boundaries - B | 4 |
-

Q2

Why did you rank the maps the way that you did?

District 3 needs more funding

Page 7

Q3

Is there anything else you'd like the Board to know?

We need pickleball courts - There is only 1 in all of Spokane with a permanent net...

#107

COMPLETE

Collector: Web Link 1 (Web Link)
Started: Tuesday, September 27, 2022 11:02:37 AM
Last Modified: Tuesday, September 27, 2022 11:05:18 AM
Time Spent: 00:02:41
IP Address: 173.160.226.13

Page 6

Q1

Please use the ranking system below to put the maps in the order of your preference with your favorite map in the top position and your least favorite in the bottom position.

Minimal Changes w/Shared Downtown	1
Whole Neighborhood Council Boundaries w/Shared Downtown	3
Geographic Boundaries - A	2
Geographic Boundaries - B	4

Q2

Why did you rank the maps the way that you did?

Best representation of city districts with minimal disruption to current districts.

Page 7

Q3

Respondent skipped this question

Is there anything else you'd like the Board to know?

#108

COMPLETE

Collector: Web Link 1 (Web Link)
Started: Tuesday, September 27, 2022 11:17:43 AM
Last Modified: Tuesday, September 27, 2022 11:22:31 AM
Time Spent: 00:04:47
IP Address: 155.190.3.6

Page 6

Q1

Please use the ranking system below to put the maps in the order of your preference with your favorite map in the top position and your least favorite in the bottom position.

- | | |
|---|---|
| Minimal Changes w/Shared Downtown | 1 |
| Whole Neighborhood Council Boundaries w/Shared Downtown | 2 |
| Geographic Boundaries - A | 3 |
| Geographic Boundaries - B | 4 |
-

Q2

Why did you rank the maps the way that you did?

Even population numbers with shared downtown seems most equal in distribution.

Page 7

Q3

Respondent skipped this question

Is there anything else you'd like the Board to know?

#109

COMPLETE

Collector: Web Link 1 (Web Link)
Started: Tuesday, September 27, 2022 11:17:28 AM
Last Modified: Tuesday, September 27, 2022 11:31:21 AM
Time Spent: 00:13:52
IP Address: 73.97.168.18

Page 6

Q1

Please use the ranking system below to put the maps in the order of your preference with your favorite map in the top position and your least favorite in the bottom position.

- | | |
|---|----------|
| Minimal Changes w/Shared Downtown | 1 |
| Whole Neighborhood Council Boundaries w/Shared Downtown | 2 |
| Geographic Boundaries - A | 3 |
| Geographic Boundaries - B | 4 |
-

Q2

Why did you rank the maps the way that you did?

There is little reason to actually change the boundaries except for political gerrymandering advantages.

The City Council is already too biased & has been for many many election cycles.

In any circumstance, the downtown area should be evenly shared.

As an aside, there are dozens of more important things City Council should be doing with their time to improve Spokane RIGHT NOW instead of trying to sneakily influence future elections.

Page 7

Q3

Is there anything else you'd like the Board to know?

There are dozens of more important things City Council should be doing with their time to improve Spokane RIGHT NOW, instead of trying to sneakily influence future elections.

#110

COMPLETE

Collector: Web Link 1 (Web Link)
Started: Tuesday, September 27, 2022 11:32:25 AM
Last Modified: Tuesday, September 27, 2022 11:34:36 AM
Time Spent: 00:02:11
IP Address: 73.225.62.84

Page 6

Q1

Please use the ranking system below to put the maps in the order of your preference with your favorite map in the top position and your least favorite in the bottom position.

Minimal Changes w/Shared Downtown	1
Whole Neighborhood Council Boundaries w/Shared Downtown	3
Geographic Boundaries - A	2
Geographic Boundaries - B	4

Q2

Why did you rank the maps the way that you did?

It made the most sense as far as being fair and balanced. I thought the others were out of sorts and 4 was completely skewed.

Page 7

Q3

Is there anything else you'd like the Board to know?

Please be fair.

#111

COMPLETE

Collector: Web Link 1 (Web Link)
Started: Tuesday, September 27, 2022 12:23:11 PM
Last Modified: Tuesday, September 27, 2022 12:26:56 PM
Time Spent: 00:03:45
IP Address: 76.28.136.139

Page 6

Q1

Please use the ranking system below to put the maps in the order of your preference with your favorite map in the top position and your least favorite in the bottom position.

Minimal Changes w/Shared Downtown	1
Whole Neighborhood Council Boundaries w/Shared Downtown	2
Geographic Boundaries - A	3
Geographic Boundaries - B	4

Q2

Why did you rank the maps the way that you did?

I think everyone should have a little of downtown. This represents our businesses

Page 7

Q3

Is there anything else you'd like the Board to know?

I think as little as possible is the best for the community

#112

COMPLETE

Collector: Web Link 1 (Web Link)
Started: Tuesday, September 27, 2022 12:27:25 PM
Last Modified: Tuesday, September 27, 2022 12:33:04 PM
Time Spent: 00:05:39
IP Address: 65.101.105.30

Page 6

Q1

Please use the ranking system below to put the maps in the order of your preference with your favorite map in the top position and your least favorite in the bottom position.

Whole Neighborhood Council Boundaries w/Shared Downtown **1**

Q2

Why did you rank the maps the way that you did?

seems like keeping neighborhoods together has value; actually, any of the four would be OK with me

Page 7

Q3

Respondent skipped this question

Is there anything else you'd like the Board to know?

#113

COMPLETE

Collector: Web Link 1 (Web Link)
Started: Tuesday, September 27, 2022 12:47:55 PM
Last Modified: Tuesday, September 27, 2022 12:52:08 PM
Time Spent: 00:04:13
IP Address: 98.225.12.44

Page 6

Q1

Please use the ranking system below to put the maps in the order of your preference with your favorite map in the top position and your least favorite in the bottom position.

Minimal Changes w/Shared Downtown	1
Whole Neighborhood Council Boundaries w/Shared Downtown	3
Geographic Boundaries - A	2
Geographic Boundaries - B	4

Q2

Why did you rank the maps the way that you did?

Map 1 appears to be the fairest of the four maps as it has the most similar populations between the districts. I have to ask is Map 4 a joke? It appears to be crafted to benefit only the leftists as it breaks up precincts, neighborhoods and neighborhood councils.

Page 7

Q3

Respondent skipped this question

Is there anything else you'd like the Board to know?

#114

COMPLETE

Collector: Web Link 1 (Web Link)
Started: Tuesday, September 27, 2022 1:53:25 PM
Last Modified: Tuesday, September 27, 2022 2:06:58 PM
Time Spent: 00:13:32
IP Address: 50.251.218.177

Page 6

Q1

Please use the ranking system below to put the maps in the order of your preference with your favorite map in the top position and your least favorite in the bottom position.

- | | |
|---|----------|
| Minimal Changes w/Shared Downtown | 2 |
| Whole Neighborhood Council Boundaries w/Shared Downtown | 3 |
| Geographic Boundaries - A | 1 |
| Geographic Boundaries - B | 4 |
-

Q2

Why did you rank the maps the way that you did?

I think the "A" Map is the most equal representation

Page 7

Q3

Respondent skipped this question

Is there anything else you'd like the Board to know?

#115

COMPLETE

Collector: Web Link 1 (Web Link)
Started: Tuesday, September 27, 2022 2:46:46 PM
Last Modified: Tuesday, September 27, 2022 2:47:59 PM
Time Spent: 00:01:13
IP Address: 71.4.22.10

Page 6

Q1

Please use the ranking system below to put the maps in the order of your preference with your favorite map in the top position and your least favorite in the bottom position.

- | | |
|---|---|
| Minimal Changes w/Shared Downtown | 1 |
| Whole Neighborhood Council Boundaries w/Shared Downtown | 4 |
| Geographic Boundaries - A | 2 |
| Geographic Boundaries - B | 3 |
-

Q2

Why did you rank the maps the way that you did?

I like the layout and how efficient they seem

Page 7

Q3

Is there anything else you'd like the Board to know?

no

#116

COMPLETE

Collector: Web Link 1 (Web Link)
Started: Tuesday, September 27, 2022 3:13:22 PM
Last Modified: Tuesday, September 27, 2022 3:16:57 PM
Time Spent: 00:03:34
IP Address: 66.162.141.235

Page 6

Q1

Please use the ranking system below to put the maps in the order of your preference with your favorite map in the top position and your least favorite in the bottom position.

- | | |
|---|---|
| Minimal Changes w/Shared Downtown | 1 |
| Whole Neighborhood Council Boundaries w/Shared Downtown | 3 |
| Geographic Boundaries - A | 2 |
| Geographic Boundaries - B | 4 |
-

Q2

Why did you rank the maps the way that you did?

best option and most fair to the citizens

Page 7

Q3

Respondent skipped this question

Is there anything else you'd like the Board to know?

#117

COMPLETE

Collector: Web Link 1 (Web Link)
Started: Tuesday, September 27, 2022 2:56:52 PM
Last Modified: Tuesday, September 27, 2022 3:20:22 PM
Time Spent: 00:23:29
IP Address: 70.89.140.233

Page 6

Q1

Please use the ranking system below to put the maps in the order of your preference with your favorite map in the top position and your least favorite in the bottom position.

- | | |
|---|----------|
| Minimal Changes w/Shared Downtown | 1 |
| Whole Neighborhood Council Boundaries w/Shared Downtown | 3 |
| Geographic Boundaries - A | 2 |
| Geographic Boundaries - B | 4 |
-

Q2

Respondent skipped this question

Why did you rank the maps the way that you did?

Page 7

Q3

Respondent skipped this question

Is there anything else you'd like the Board to know?

#118

COMPLETE

Collector: Web Link 1 (Web Link)
Started: Tuesday, September 27, 2022 3:29:55 PM
Last Modified: Tuesday, September 27, 2022 3:33:12 PM
Time Spent: 00:03:17
IP Address: 172.58.47.42

Page 6

Q1

Please use the ranking system below to put the maps in the order of your preference with your favorite map in the top position and your least favorite in the bottom position.

- | | |
|---|----------|
| Minimal Changes w/Shared Downtown | 3 |
| Whole Neighborhood Council Boundaries w/Shared Downtown | 1 |
| Geographic Boundaries - A | 4 |
| Geographic Boundaries - B | 2 |
-

Q2

Why did you rank the maps the way that you did?

I like the districts mapping to the neighborhood councils, which is important for some of the funding decisions that the councils make, and it makes it easier for city council to interact with the neighborhoods

Page 7

Q3

Respondent skipped this question

Is there anything else you'd like the Board to know?

#119

COMPLETE

Collector: Web Link 1 (Web Link)
Started: Tuesday, September 27, 2022 5:18:17 PM
Last Modified: Tuesday, September 27, 2022 5:22:09 PM
Time Spent: 00:03:51
IP Address: 24.104.153.150

Page 6

Q1

Please use the ranking system below to put the maps in the order of your preference with your favorite map in the top position and your least favorite in the bottom position.

- | | |
|---|----------|
| Minimal Changes w/Shared Downtown | 1 |
| Whole Neighborhood Council Boundaries w/Shared Downtown | 3 |
| Geographic Boundaries - A | 2 |
| Geographic Boundaries - B | 4 |
-

Q2

Why did you rank the maps the way that you did?

No changes please.

Page 7

Q3

Is there anything else you'd like the Board to know?

Quit Gerrymandering districts so as to get different politics..

#120

COMPLETE

Collector: Web Link 1 (Web Link)
Started: Tuesday, September 27, 2022 5:52:45 PM
Last Modified: Tuesday, September 27, 2022 5:56:19 PM
Time Spent: 00:03:33
IP Address: 174.204.66.210

Page 6

Q1

Please use the ranking system below to put the maps in the order of your preference with your favorite map in the top position and your least favorite in the bottom position.

- | | |
|---|---|
| Minimal Changes w/Shared Downtown | 1 |
| Whole Neighborhood Council Boundaries w/Shared Downtown | 3 |
| Geographic Boundaries - A | 2 |
| Geographic Boundaries - B | 4 |
-

Q2

Why did you rank the maps the way that you did?

Map #1 has the least amount of changes and is the most fair across the board.

Page 7

Q3

Is there anything else you'd like the Board to know?

No

#121

COMPLETE

Collector: Web Link 1 (Web Link)
Started: Tuesday, September 27, 2022 5:54:22 PM
Last Modified: Tuesday, September 27, 2022 6:06:11 PM
Time Spent: 00:11:49
IP Address: 73.59.21.104

Page 6

Q1

Please use the ranking system below to put the maps in the order of your preference with your favorite map in the top position and your least favorite in the bottom position.

- | | |
|---|---|
| Minimal Changes w/Shared Downtown | 1 |
| Whole Neighborhood Council Boundaries w/Shared Downtown | 3 |
| Geographic Boundaries - A | 2 |
| Geographic Boundaries - B | 4 |
-

Q2

Why did you rank the maps the way that you did?

I don't believe that the redistricting in B will provide the best representation of the areas.

Page 7

Q3

Is there anything else you'd like the Board to know?

I am unsure why we are spending any time worrying about redistricting when we have so many other issues to deal with right now like the complete lawlessness that has spawned off of the changes in policing and resulted in the boom in drug use and transient activity. I need help to improve the safety of my employees and have been begging for help, and it isn't getting better. I would rather the council focus on what is really important and stop spending time on things of little importance. This just looks like people are trying to manipulate districts to improve a political position. I don't have any patience for that kind of garbage. It makes me not want to vote for anyone who is supporting this attempt.

#122

COMPLETE

Collector: Web Link 1 (Web Link)
Started: Tuesday, September 27, 2022 6:42:27 PM
Last Modified: Tuesday, September 27, 2022 6:50:14 PM
Time Spent: 00:07:47
IP Address: 72.21.196.66

Page 6

Q1

Please use the ranking system below to put the maps in the order of your preference with your favorite map in the top position and your least favorite in the bottom position.

- | | |
|---|---|
| Minimal Changes w/Shared Downtown | 1 |
| Whole Neighborhood Council Boundaries w/Shared Downtown | 2 |
| Geographic Boundaries - A | 3 |
| Geographic Boundaries - B | 4 |
-

Q2

Why did you rank the maps the way that you did?

Changes don't appear to be needed. Was not presented issues with current boundaries.

Page 7

Q3

Is there anything else you'd like the Board to know?

No

#123

COMPLETE

Collector: Web Link 1 (Web Link)
Started: Tuesday, September 27, 2022 6:49:03 PM
Last Modified: Tuesday, September 27, 2022 6:53:44 PM
Time Spent: 00:04:41
IP Address: 73.221.251.23

Page 6

Q1

Please use the ranking system below to put the maps in the order of your preference with your favorite map in the top position and your least favorite in the bottom position.

- | | |
|---|---|
| Minimal Changes w/Shared Downtown | 4 |
| Whole Neighborhood Council Boundaries w/Shared Downtown | 2 |
| Geographic Boundaries - A | 1 |
| Geographic Boundaries - B | 3 |
-

Q2

Why did you rank the maps the way that you did?

It seemed more balanced and less stacked.

Page 7

Q3

Is there anything else you'd like the Board to know?

Being fairly new to Spokane, I am very exhausted of hearing about how resources go to the homeless. There are other quality citizens of Spokane that are constantly overlooked. We came from Yakima where there were lots lots of gang activity. Even at that, the community still focused on celebrating its citizens, and its achievement. Spokane seems to want to stay its achievements. Spokane seems to want to stay in this mode of everything is negative and that really frustrates me. I am an independent voter, unfortunately registered as a Republican because our state requires this.

#124

COMPLETE

Collector: Web Link 1 (Web Link)
Started: Tuesday, September 27, 2022 6:34:26 PM
Last Modified: Tuesday, September 27, 2022 6:56:23 PM
Time Spent: 00:21:57
IP Address: 76.146.159.215

Page 6

Q1

Please use the ranking system below to put the maps in the order of your preference with your favorite map in the top position and your least favorite in the bottom position.

- | | |
|---|----------|
| Minimal Changes w/Shared Downtown | 3 |
| Whole Neighborhood Council Boundaries w/Shared Downtown | 1 |
| Geographic Boundaries - A | 4 |
| Geographic Boundaries - B | 2 |
-

Q2

Why did you rank the maps the way that you did?

I do think that attempting to keep as many of the neighborhood council boundaries the same as possible will help with general continuity and organization.

Page 7

Q3

Respondent skipped this question

Is there anything else you'd like the Board to know?

#125

COMPLETE

Collector: Web Link 1 (Web Link)
Started: Tuesday, September 27, 2022 6:58:40 PM
Last Modified: Tuesday, September 27, 2022 7:03:46 PM
Time Spent: 00:05:06
IP Address: 73.83.126.40

Page 6

Q1

Please use the ranking system below to put the maps in the order of your preference with your favorite map in the top position and your least favorite in the bottom position.

Minimal Changes w/Shared Downtown	2
Whole Neighborhood Council Boundaries w/Shared Downtown	4
Geographic Boundaries - A	1
Geographic Boundaries - B	3

Q2

Why did you rank the maps the way that you did?

Slicing up downtown oddly doesn't make much sense to me.

Page 7

Q3

Is there anything else you'd like the Board to know?

Perhaps look to combine more high income neighborhoods with low income neighborhoods.

#126

COMPLETE

Collector: Web Link 1 (Web Link)
Started: Tuesday, September 27, 2022 7:30:24 PM
Last Modified: Tuesday, September 27, 2022 7:35:42 PM
Time Spent: 00:05:17
IP Address: 71.231.40.2

Page 6

Q1

Please use the ranking system below to put the maps in the order of your preference with your favorite map in the top position and your least favorite in the bottom position.

- | | |
|---|---|
| Minimal Changes w/Shared Downtown | 2 |
| Whole Neighborhood Council Boundaries w/Shared Downtown | 1 |
| Geographic Boundaries - A | 3 |
| Geographic Boundaries - B | 4 |
-

Q2

Why did you rank the maps the way that you did?

Since no big changes are needed, keeping a similar map seems most prudent.

Page 7

Q3

Respondent skipped this question

Is there anything else you'd like the Board to know?

#127

COMPLETE

Collector: Web Link 1 (Web Link)
Started: Tuesday, September 27, 2022 7:33:27 PM
Last Modified: Tuesday, September 27, 2022 7:38:01 PM
Time Spent: 00:04:34
IP Address: 199.127.112.96

Page 6

Q1

Please use the ranking system below to put the maps in the order of your preference with your favorite map in the top position and your least favorite in the bottom position.

- | | |
|---|---|
| Minimal Changes w/Shared Downtown | 1 |
| Whole Neighborhood Council Boundaries w/Shared Downtown | 2 |
| Geographic Boundaries - A | 3 |
| Geographic Boundaries - B | 4 |
-

Q2

Why did you rank the maps the way that you did?

Map number 1 has the most minimal redistricting changes and seems to be the fairest

Page 7

Q3

Is there anything else you'd like the Board to know?

N/a

#128

COMPLETE

Collector: Web Link 1 (Web Link)
Started: Tuesday, September 27, 2022 7:39:48 PM
Last Modified: Tuesday, September 27, 2022 7:45:39 PM
Time Spent: 00:05:50
IP Address: 98.247.107.197

Page 6

Q1

Please use the ranking system below to put the maps in the order of your preference with your favorite map in the top position and your least favorite in the bottom position.

- | | |
|---|---|
| Minimal Changes w/Shared Downtown | 1 |
| Whole Neighborhood Council Boundaries w/Shared Downtown | 2 |
| Geographic Boundaries - A | 3 |
| Geographic Boundaries - B | 4 |
-

Q2

Why did you rank the maps the way that you did?

Provides most balanced approach to business and residential representation alike.

Page 7

Q3

Is there anything else you'd like the Board to know?

Near current mapping (#1) most balanced approach.

#129

COMPLETE

Collector: Web Link 1 (Web Link)
Started: Tuesday, September 27, 2022 7:43:16 PM
Last Modified: Tuesday, September 27, 2022 7:50:19 PM
Time Spent: 00:07:03
IP Address: 73.97.231.120

Page 6

Q1

Please use the ranking system below to put the maps in the order of your preference with your favorite map in the top position and your least favorite in the bottom position.

- | | |
|---|---|
| Minimal Changes w/Shared Downtown | 1 |
| Whole Neighborhood Council Boundaries w/Shared Downtown | 3 |
| Geographic Boundaries - A | 2 |
| Geographic Boundaries - B | 4 |
-

Q2

Why did you rank the maps the way that you did?

We need to keep Map #1 as the model for the districts. It is the most fair, and closest to what we have now. Map #4 is the very least desirable!

Page 7

Q3

Is there anything else you'd like the Board to know?

Don't mess with what we have now. I do not appreciate the idea of making Spokane even more lop-sided toward the liberal point of view! Keep voting as fair as possible. We don't want to be a smaller version of the mess in Seattle!

#130

COMPLETE

Collector: Web Link 1 (Web Link)
Started: Tuesday, September 27, 2022 7:47:32 PM
Last Modified: Tuesday, September 27, 2022 7:51:28 PM
Time Spent: 00:03:55
IP Address: 73.97.65.89

Page 6

Q1

Please use the ranking system below to put the maps in the order of your preference with your favorite map in the top position and your least favorite in the bottom position.

- | | |
|---|---|
| Minimal Changes w/Shared Downtown | 1 |
| Whole Neighborhood Council Boundaries w/Shared Downtown | 3 |
| Geographic Boundaries - A | 2 |
| Geographic Boundaries - B | 4 |
-

Q2

Why did you rank the maps the way that you did?

I want to see more equitable population representation. 4 is ridiculous.

Page 7

Q3

Is there anything else you'd like the Board to know?

What is the motivation for redistributing. Who are you trying to give an advantage to in coming elections?

#131

COMPLETE

Collector: Web Link 1 (Web Link)
Started: Tuesday, September 27, 2022 7:49:29 PM
Last Modified: Tuesday, September 27, 2022 7:52:44 PM
Time Spent: 00:03:14
IP Address: 73.97.60.21

Page 6

Q1

Please use the ranking system below to put the maps in the order of your preference with your favorite map in the top position and your least favorite in the bottom position.

- | | |
|---|---|
| Minimal Changes w/Shared Downtown | 1 |
| Whole Neighborhood Council Boundaries w/Shared Downtown | 2 |
| Geographic Boundaries - A | 3 |
| Geographic Boundaries - B | 4 |
-

Q2

Why did you rank the maps the way that you did?

I believe minimal change is good and the fairest population. The other split up precinte too much and I believe gives one side an unfair advantage.

Page 7

Q3

Is there anything else you'd like the Board to know?

Strive for less dramatic change. The minimal changes works the best and should stay that way.

#132

COMPLETE

Collector: Web Link 1 (Web Link)
Started: Monday, September 26, 2022 6:28:57 PM
Last Modified: Tuesday, September 27, 2022 7:56:17 PM
Time Spent: Over a day
IP Address: 73.239.140.202

Page 6

Q1

Please use the ranking system below to put the maps in the order of your preference with your favorite map in the top position and your least favorite in the bottom position.

- | | |
|---|---|
| Minimal Changes w/Shared Downtown | 1 |
| Whole Neighborhood Council Boundaries w/Shared Downtown | 3 |
| Geographic Boundaries - A | 2 |
| Geographic Boundaries - B | 4 |
-

Q2

Why did you rank the maps the way that you did?

Map #1 has minimal changes and is fairest across the board.
makes minimal changes and has the closest population for all three districts best lives up to the guidelines given to the Redistricting Board by the State of Washington.

Page 7

Q3

Is there anything else you'd like the Board to know?

Stop changing our districts !

#133

COMPLETE

Collector: Web Link 1 (Web Link)
Started: Tuesday, September 27, 2022 7:53:24 PM
Last Modified: Tuesday, September 27, 2022 7:56:23 PM
Time Spent: 00:02:59
IP Address: 73.97.60.21

Page 6

Q1

Please use the ranking system below to put the maps in the order of your preference with your favorite map in the top position and your least favorite in the bottom position.

- | | |
|---|---|
| Minimal Changes w/Shared Downtown | 1 |
| Whole Neighborhood Council Boundaries w/Shared Downtown | 3 |
| Geographic Boundaries - A | 2 |
| Geographic Boundaries - B | 4 |
-

Q2

Why did you rank the maps the way that you did?

I prefer minimal changes, because I think there is a good distribution currently. Thank you!

Page 7

Q3

Is there anything else you'd like the Board to know?

No.

#134

COMPLETE

Collector: Web Link 1 (Web Link)
Started: Tuesday, September 27, 2022 7:47:26 PM
Last Modified: Tuesday, September 27, 2022 7:56:50 PM
Time Spent: 00:09:23
IP Address: 73.109.94.183

Page 6

Q1

Please use the ranking system below to put the maps in the order of your preference with your favorite map in the top position and your least favorite in the bottom position.

- | | |
|---|---|
| Minimal Changes w/Shared Downtown | 1 |
| Whole Neighborhood Council Boundaries w/Shared Downtown | 4 |
| Geographic Boundaries - A | 2 |
| Geographic Boundaries - B | 3 |
-

Q2

Why did you rank the maps the way that you did?

Looked at how even the areas were with the least amount of gerrymandering

Page 7

Q3

Is there anything else you'd like the Board to know?

Why are only city council members deciding the district boundaries? There should be City residents involved in the redistricting plans as decision makers and in advisory positions.

#135

COMPLETE

Collector: Web Link 1 (Web Link)
Started: Tuesday, September 27, 2022 7:56:35 PM
Last Modified: Tuesday, September 27, 2022 7:57:54 PM
Time Spent: 00:01:18
IP Address: 172.58.44.41

Page 6

Q1

Please use the ranking system below to put the maps in the order of your preference with your favorite map in the top position and your least favorite in the bottom position.

- | | |
|---|---|
| Minimal Changes w/Shared Downtown | 1 |
| Whole Neighborhood Council Boundaries w/Shared Downtown | 2 |
| Geographic Boundaries - A | 3 |
| Geographic Boundaries - B | 4 |
-

Q2

Why did you rank the maps the way that you did?

Fairness of representation

Page 7

Q3

Is there anything else you'd like the Board to know?

No

#136

COMPLETE

Collector: Web Link 1 (Web Link)
Started: Tuesday, September 27, 2022 7:55:42 PM
Last Modified: Tuesday, September 27, 2022 7:58:25 PM
Time Spent: 00:02:42
IP Address: 163.116.138.115

Page 6

Q1

Please use the ranking system below to put the maps in the order of your preference with your favorite map in the top position and your least favorite in the bottom position.

- | | |
|---|---|
| Minimal Changes w/Shared Downtown | 4 |
| Whole Neighborhood Council Boundaries w/Shared Downtown | 1 |
| Geographic Boundaries - A | 3 |
| Geographic Boundaries - B | 2 |
-

Q2

Why did you rank the maps the way that you did?

I think it's important to align with the neighborhood councils, especially to allow for increased neighborhood council touch-bases/face to face with the neighborhood

Page 7

Q3

Respondent skipped this question

Is there anything else you'd like the Board to know?

#137

COMPLETE

Collector: Web Link 1 (Web Link)
Started: Tuesday, September 27, 2022 7:37:28 PM
Last Modified: Tuesday, September 27, 2022 7:58:53 PM
Time Spent: 00:21:24
IP Address: 174.204.66.71

Page 6

Q1

Please use the ranking system below to put the maps in the order of your preference with your favorite map in the top position and your least favorite in the bottom position.

- | | |
|---|---|
| Minimal Changes w/Shared Downtown | 1 |
| Whole Neighborhood Council Boundaries w/Shared Downtown | 3 |
| Geographic Boundaries - A | 2 |
| Geographic Boundaries - B | 4 |
-

Q2

Why did you rank the maps the way that you did?

Map 1 is the most equitable, meets the requirements of the state Board and allows for fair elections.

Page 7

Q3

Is there anything else you'd like the Board to know?

Please keep our elections fair and not favoring one party over another.

#138

COMPLETE

Collector: Web Link 1 (Web Link)
Started: Tuesday, September 27, 2022 7:59:53 PM
Last Modified: Tuesday, September 27, 2022 8:04:35 PM
Time Spent: 00:04:42
IP Address: 67.182.154.187

Page 6

Q1

Please use the ranking system below to put the maps in the order of your preference with your favorite map in the top position and your least favorite in the bottom position.

- | | |
|---|----------|
| Minimal Changes w/Shared Downtown | 1 |
| Whole Neighborhood Council Boundaries w/Shared Downtown | 3 |
| Geographic Boundaries - A | 2 |
| Geographic Boundaries - B | 4 |
-

Q2

Why did you rank the maps the way that you did?

I believe minimal changes are most equitable for all individual, business & city interest.

Page 7

Q3

Respondent skipped this question

Is there anything else you'd like the Board to know?

#139

COMPLETE

Collector: Web Link 1 (Web Link)
Started: Tuesday, September 27, 2022 8:00:54 PM
Last Modified: Tuesday, September 27, 2022 8:10:46 PM
Time Spent: 00:09:51
IP Address: 67.160.110.68

Page 6

Q1

Please use the ranking system below to put the maps in the order of your preference with your favorite map in the top position and your least favorite in the bottom position.

- | | |
|---|----------|
| Minimal Changes w/Shared Downtown | 1 |
| Whole Neighborhood Council Boundaries w/Shared Downtown | 2 |
| Geographic Boundaries - A | 3 |
| Geographic Boundaries - B | 4 |
-

Q2

Why did you rank the maps the way that you did?

I chose #1 as the first. The downtown area should be shared and represent everyone's interests and not favor one party over the other. #2 is the next best for similar reasons. #3 is less desirable. #4 is of no value. It creates districts with heavy biases that will not equably represent the voters within in them. This will lead to divisive situations and policies that will have a negative impact on the people who live within the borders of Spokane.

Page 7

Q3

Is there anything else you'd like the Board to know?

Be wise and be mindful of all the citizens in Spokane. You can leave a legacy to be proud of or you can leave a legacy that you and everyone else would prefer to forget.

#140

COMPLETE

Collector: Web Link 1 (Web Link)
Started: Tuesday, September 27, 2022 8:08:57 PM
Last Modified: Tuesday, September 27, 2022 8:11:21 PM
Time Spent: 00:02:23
IP Address: 24.17.220.212

Page 6

Q1

Please use the ranking system below to put the maps in the order of your preference with your favorite map in the top position and your least favorite in the bottom position.

- | | |
|---|----------|
| Minimal Changes w/Shared Downtown | 1 |
| Whole Neighborhood Council Boundaries w/Shared Downtown | 3 |
| Geographic Boundaries - A | 2 |
| Geographic Boundaries - B | 4 |
-

Q2

Why did you rank the maps the way that you did?

retains best balance of city interests

Page 7

Q3

Is there anything else you'd like the Board to know?

political interests should be balanced and not favoring a particular partisan interest

#141

COMPLETE

Collector: Web Link 1 (Web Link)
Started: Tuesday, September 27, 2022 7:10:15 PM
Last Modified: Tuesday, September 27, 2022 8:13:33 PM
Time Spent: 01:03:18
IP Address: 73.97.231.80

Page 6

Q1

Please use the ranking system below to put the maps in the order of your preference with your favorite map in the top position and your least favorite in the bottom position.

- Minimal Changes w/Shared Downtown **3**
 - Whole Neighborhood Council Boundaries w/Shared Downtown **4**
 - Geographic Boundaries - A **1**
 - Geographic Boundaries - B **2**
-

Q2

Why did you rank the maps the way that you did?

These maps are not good. We should have more districts rather than attempting to shuffle the edges of these existing 3 districts around. My ranking is primarily based on what will create the least change in representation based on affluence, and secondarily based on how much control of downtown will be placed under District 1, which has city council representatives at this time who are extremely unrepresentative of the city in its entirety, and who should not exert more control over the core of the city.

Page 7

Q3

Is there anything else you'd like the Board to know?

If you can abandon this plan and increase the number of districts instead, please do that. It will be easier to balance by population, and most importantly will allow everyone in every pocket of the city to be better represented.

#142

COMPLETE

Collector: Web Link 1 (Web Link)
Started: Tuesday, September 27, 2022 8:13:21 PM
Last Modified: Tuesday, September 27, 2022 8:18:45 PM
Time Spent: 00:05:23
IP Address: 24.16.101.128

Page 6

Q1

Please use the ranking system below to put the maps in the order of your preference with your favorite map in the top position and your least favorite in the bottom position.

- | | |
|---|----------|
| Minimal Changes w/Shared Downtown | 4 |
| Whole Neighborhood Council Boundaries w/Shared Downtown | 2 |
| Geographic Boundaries - A | 1 |
| Geographic Boundaries - B | 3 |
-

Q2

Why did you rank the maps the way that you did?

I think it is the best

Page 7

Q3

Is there anything else you'd like the Board to know?

Nope

#143

COMPLETE

Collector: Web Link 1 (Web Link)
Started: Tuesday, September 27, 2022 8:17:19 PM
Last Modified: Tuesday, September 27, 2022 8:21:31 PM
Time Spent: 00:04:12
IP Address: 73.181.204.25

Page 6

Q1

Please use the ranking system below to put the maps in the order of your preference with your favorite map in the top position and your least favorite in the bottom position.

- | | |
|---|----------|
| Minimal Changes w/Shared Downtown | 1 |
| Whole Neighborhood Council Boundaries w/Shared Downtown | 3 |
| Geographic Boundaries - A | 2 |
| Geographic Boundaries - B | 4 |
-

Q2

Why did you rank the maps the way that you did?

Map #1 best lives up to the guidelines given to the Redistricting Board by the State of Washington.

Page 7

Q3

Is there anything else you'd like the Board to know?

Thank you for your efforts.

#144

COMPLETE

Collector: Web Link 1 (Web Link)
Started: Tuesday, September 27, 2022 8:20:23 PM
Last Modified: Tuesday, September 27, 2022 8:27:21 PM
Time Spent: 00:06:58
IP Address: 73.140.39.180

Page 6

Q1

Please use the ranking system below to put the maps in the order of your preference with your favorite map in the top position and your least favorite in the bottom position.

- | | |
|---|----------|
| Minimal Changes w/Shared Downtown | 4 |
| Whole Neighborhood Council Boundaries w/Shared Downtown | 2 |
| Geographic Boundaries - A | 1 |
| Geographic Boundaries - B | 3 |
-

Q2

Why did you rank the maps the way that you did?

There was not much information to go on but I tried to rank maps based on balancing types of housing and somewhat geographic boundaries.

Page 7

Q3

Respondent skipped this question

Is there anything else you'd like the Board to know?

#145

COMPLETE

Collector: Web Link 1 (Web Link)
Started: Tuesday, September 27, 2022 8:25:54 PM
Last Modified: Tuesday, September 27, 2022 8:34:01 PM
Time Spent: 00:08:06
IP Address: 73.254.137.236

Page 6

Q1

Please use the ranking system below to put the maps in the order of your preference with your favorite map in the top position and your least favorite in the bottom position.

- | | |
|---|----------|
| Minimal Changes w/Shared Downtown | 1 |
| Whole Neighborhood Council Boundaries w/Shared Downtown | 2 |
| Geographic Boundaries - A | 3 |
| Geographic Boundaries - B | 4 |
-

Q2

Why did you rank the maps the way that you did?

I think the one with little change is the most fair.

Page 7

Q3

Is there anything else you'd like the Board to know?

We don't need a change in districting at this time.

#146

COMPLETE

Collector: Web Link 1 (Web Link)
Started: Tuesday, September 27, 2022 8:29:57 PM
Last Modified: Tuesday, September 27, 2022 8:35:32 PM
Time Spent: 00:05:35
IP Address: 174.31.226.19

Page 6

Q1

Please use the ranking system below to put the maps in the order of your preference with your favorite map in the top position and your least favorite in the bottom position.

- | | |
|---|----------|
| Minimal Changes w/Shared Downtown | 1 |
| Whole Neighborhood Council Boundaries w/Shared Downtown | 3 |
| Geographic Boundaries - A | 2 |
| Geographic Boundaries - B | 4 |
-

Q2

Why did you rank the maps the way that you did?

Map 1 has the most diverse population represented. It has served the community well and should be tweaked only minimally to conserve the most fair elections and representation of the people.

Page 7

Q3

Is there anything else you'd like the Board to know?

Breanne Beggs is a pathetic leader.

#147

COMPLETE

Collector: Web Link 1 (Web Link)
Started: Tuesday, September 27, 2022 8:26:36 PM
Last Modified: Tuesday, September 27, 2022 8:36:44 PM
Time Spent: 00:10:08
IP Address: 73.221.102.247

Page 6

Q1

Please use the ranking system below to put the maps in the order of your preference with your favorite map in the top position and your least favorite in the bottom position.

- | | |
|---|----------|
| Minimal Changes w/Shared Downtown | 4 |
| Whole Neighborhood Council Boundaries w/Shared Downtown | 3 |
| Geographic Boundaries - A | 1 |
| Geographic Boundaries - B | 2 |
-

Q2

Respondent skipped this question

Why did you rank the maps the way that you did?

Page 7

Q3

Respondent skipped this question

Is there anything else you'd like the Board to know?

#148

COMPLETE

Collector: Web Link 1 (Web Link)
Started: Tuesday, September 27, 2022 8:35:56 PM
Last Modified: Tuesday, September 27, 2022 8:47:29 PM
Time Spent: 00:11:33
IP Address: 174.31.64.104

Page 6

Q1

Please use the ranking system below to put the maps in the order of your preference with your favorite map in the top position and your least favorite in the bottom position.

Minimal Changes w/Shared Downtown	2
Whole Neighborhood Council Boundaries w/Shared Downtown	1
Geographic Boundaries - A	4
Geographic Boundaries - B	3

Q2

Why did you rank the maps the way that you did?

I like that it seems to be the most fairly divided and I like the shared downtown configuration. Although it always seems like District 1 has the majority of the lower income residents. I do often feel that the voice of this area is often not well heard.

Page 7

Q3

Is there anything else you'd like the Board to know?

Thank you for taking the time to request feedback and for the thought that has gone into each of the options.

#149

COMPLETE

Collector: Web Link 1 (Web Link)
Started: Tuesday, September 27, 2022 8:19:00 PM
Last Modified: Tuesday, September 27, 2022 8:58:04 PM
Time Spent: 00:39:04
IP Address: 73.97.231.205

Page 6

Q1

Please use the ranking system below to put the maps in the order of your preference with your favorite map in the top position and your least favorite in the bottom position.

- | | |
|---|---|
| Minimal Changes w/Shared Downtown | 1 |
| Whole Neighborhood Council Boundaries w/Shared Downtown | 2 |
| Geographic Boundaries - A | 3 |
| Geographic Boundaries - B | 4 |
-

Q2

Why did you rank the maps the way that you did?

Maps 1 & 2 accomplish the goal of shared downtown as well as keeping a very even population distribution and natural boundaries. 3 & 4 do not accomplish the basic guidelines.

Page 7

Q3

Is there anything else you'd like the Board to know?

I sincerely hope that the chosen boundaries benefit the people of Spokane and not the council members.

#150

COMPLETE

Collector: Web Link 1 (Web Link)
Started: Tuesday, September 27, 2022 8:51:40 PM
Last Modified: Tuesday, September 27, 2022 9:01:40 PM
Time Spent: 00:09:59
IP Address: 67.5.102.91

Page 6

Q1

Please use the ranking system below to put the maps in the order of your preference with your favorite map in the top position and your least favorite in the bottom position.

- | | |
|---|---|
| Minimal Changes w/Shared Downtown | 1 |
| Whole Neighborhood Council Boundaries w/Shared Downtown | 3 |
| Geographic Boundaries - A | 2 |
| Geographic Boundaries - B | 4 |
-

Q2

Why did you rank the maps the way that you did?

keep neighborhood councils together and more concrete lines for where the city council covers.

Page 7

Q3

Is there anything else you'd like the Board to know?

Thanks for asking.

#151

COMPLETE

Collector: Web Link 1 (Web Link)
Started: Tuesday, September 27, 2022 9:06:12 PM
Last Modified: Tuesday, September 27, 2022 9:09:23 PM
Time Spent: 00:03:10
IP Address: 67.168.105.66

Page 6

Q1

Please use the ranking system below to put the maps in the order of your preference with your favorite map in the top position and your least favorite in the bottom position.

- | | |
|---|----------|
| Minimal Changes w/Shared Downtown | 1 |
| Whole Neighborhood Council Boundaries w/Shared Downtown | 3 |
| Geographic Boundaries - A | 2 |
| Geographic Boundaries - B | 4 |
-

Q2

Why did you rank the maps the way that you did?

I think this order of preference reflects the fairest way to divide the districts.

Page 7

Q3

Respondent skipped this question

Is there anything else you'd like the Board to know?

#152

COMPLETE

Collector: Web Link 1 (Web Link)
Started: Tuesday, September 27, 2022 9:01:10 PM
Last Modified: Tuesday, September 27, 2022 9:14:31 PM
Time Spent: 00:13:20
IP Address: 73.140.206.147

Page 6

Q1

Please use the ranking system below to put the maps in the order of your preference with your favorite map in the top position and your least favorite in the bottom position.

- | | |
|---|----------|
| Minimal Changes w/Shared Downtown | 3 |
| Whole Neighborhood Council Boundaries w/Shared Downtown | 1 |
| Geographic Boundaries - A | 2 |
| Geographic Boundaries - B | 4 |
-

Q2

Why did you rank the maps the way that you did?

I believe populations as well as neighborhoods are important. As a result, my top two choices are favored because they do not leave notable deficiency for district 2,

Page 7

Q3

Respondent skipped this question

Is there anything else you'd like the Board to know?

#153

COMPLETE

Collector: Web Link 1 (Web Link)
Started: Tuesday, September 27, 2022 9:09:54 PM
Last Modified: Tuesday, September 27, 2022 9:15:14 PM
Time Spent: 00:05:20
IP Address: 76.22.115.197

Page 6

Q1

Please use the ranking system below to put the maps in the order of your preference with your favorite map in the top position and your least favorite in the bottom position.

- | | |
|---|----------|
| Minimal Changes w/Shared Downtown | 1 |
| Whole Neighborhood Council Boundaries w/Shared Downtown | 3 |
| Geographic Boundaries - A | 2 |
| Geographic Boundaries - B | 4 |
-

Q2

Why did you rank the maps the way that you did?

Map 1 is the most equitable and meets the goals of the committee.

Page 7

Q3

Respondent skipped this question

Is there anything else you'd like the Board to know?

#154

COMPLETE

Collector: Web Link 1 (Web Link)
Started: Tuesday, September 27, 2022 9:12:56 PM
Last Modified: Tuesday, September 27, 2022 9:23:13 PM
Time Spent: 00:10:16
IP Address: 172.58.44.122

Page 6

Q1

Please use the ranking system below to put the maps in the order of your preference with your favorite map in the top position and your least favorite in the bottom position.

Minimal Changes w/Shared Downtown	4
Whole Neighborhood Council Boundaries w/Shared Downtown	2
Geographic Boundaries - A	3
Geographic Boundaries - B	1

Q2

Why did you rank the maps the way that you did?

I don't give a rip about neighborhoods having a pie-shaped segment of riverfront park. The SFCC area west of the river should be in the same neighborhood as its representative to the city council: "(c) Each district shall consist of geographically contiguous area." I'm not as concerned about being spot-on with an exactly equal population count, as much as I am concerned that geographical boundaries truly do segment a city into neighborhoods with a common interest.

Page 7

Q3

Is there anything else you'd like the Board to know?

I've been a part of all three districts in my history. Only when I was active in a neighborhood council did I have a clue as to what district I was actually in, or who my council members were. That might seem to go against my reasoning for using geographic boundaries as the strongest factor for having a common representative, but it's more a criticism of the actual worth of city council.

#155

COMPLETE

Collector: Web Link 1 (Web Link)
Started: Tuesday, September 27, 2022 9:16:12 PM
Last Modified: Tuesday, September 27, 2022 9:23:41 PM
Time Spent: 00:07:28
IP Address: 174.253.194.27

Page 6

Q1

Please use the ranking system below to put the maps in the order of your preference with your favorite map in the top position and your least favorite in the bottom position.

- | | |
|---|----------|
| Minimal Changes w/Shared Downtown | 1 |
| Whole Neighborhood Council Boundaries w/Shared Downtown | 3 |
| Geographic Boundaries - A | 2 |
| Geographic Boundaries - B | 4 |
-

Q2

Why did you rank the maps the way that you did?

Population and shared downtown. Also continuity of boundaries

Page 7

Q3

Respondent skipped this question

Is there anything else you'd like the Board to know?

#156

COMPLETE

Collector: Web Link 1 (Web Link)
Started: Tuesday, September 27, 2022 9:22:31 PM
Last Modified: Tuesday, September 27, 2022 9:25:14 PM
Time Spent: 00:02:43
IP Address: 67.185.131.68

Page 6

Q1

Please use the ranking system below to put the maps in the order of your preference with your favorite map in the top position and your least favorite in the bottom position.

- | | |
|---|---|
| Minimal Changes w/Shared Downtown | 1 |
| Whole Neighborhood Council Boundaries w/Shared Downtown | 2 |
| Geographic Boundaries - A | 3 |
| Geographic Boundaries - B | 4 |
-

Q2

Why did you rank the maps the way that you did?

I don't like the re zoning

Page 7

Q3

Is there anything else you'd like the Board to know?

I do not approve of the reZoning

#157

COMPLETE

Collector: Web Link 1 (Web Link)
Started: Tuesday, September 27, 2022 9:22:57 PM
Last Modified: Tuesday, September 27, 2022 9:27:40 PM
Time Spent: 00:04:43
IP Address: 67.185.2.236

Page 6

Q1

Please use the ranking system below to put the maps in the order of your preference with your favorite map in the top position and your least favorite in the bottom position.

Minimal Changes w/Shared Downtown	4
Whole Neighborhood Council Boundaries w/Shared Downtown	3
Geographic Boundaries - A	2
Geographic Boundaries - B	1

Q2

Why did you rank the maps the way that you did?

I think we should be unbiased in how we draw districts and using geographic boundaries takes away all advantages from all corrupt political parties and individuals involved.

Page 7

Q3

Is there anything else you'd like the Board to know?

Be above corruption and create a neutral standard the state, nearby states, and any others watching wish they could be.

#158

COMPLETE

Collector: Web Link 1 (Web Link)
Started: Tuesday, September 27, 2022 9:16:28 PM
Last Modified: Tuesday, September 27, 2022 9:28:37 PM
Time Spent: 00:12:08
IP Address: 67.185.132.236

Page 6

Q1

Please use the ranking system below to put the maps in the order of your preference with your favorite map in the top position and your least favorite in the bottom position.

- | | |
|---|---|
| Minimal Changes w/Shared Downtown | 1 |
| Whole Neighborhood Council Boundaries w/Shared Downtown | 3 |
| Geographic Boundaries - A | 2 |
| Geographic Boundaries - B | 4 |
-

Q2

Why did you rank the maps the way that you did?

The minimal change map best lives up to the guidelines given to the Redistricting Board by the State of Washington.

Page 7

Q3

Is there anything else you'd like the Board to know?

The city council needs to better support small businesses by decreasing the cost of commercial property development, decreasing commercial property taxes, and removing limits on how property can be used.

#159

COMPLETE

Collector: Web Link 1 (Web Link)
Started: Tuesday, September 27, 2022 9:18:00 PM
Last Modified: Tuesday, September 27, 2022 9:31:23 PM
Time Spent: 00:13:22
IP Address: 73.97.231.205

Page 6

Q1

Please use the ranking system below to put the maps in the order of your preference with your favorite map in the top position and your least favorite in the bottom position.

- | | |
|---|----------|
| Minimal Changes w/Shared Downtown | 1 |
| Whole Neighborhood Council Boundaries w/Shared Downtown | 2 |
| Geographic Boundaries - A | 3 |
| Geographic Boundaries - B | 4 |
-

Q2

Why did you rank the maps the way that you did?

#1 had the most equally distributed. #4 is petty as it splits buildings

Page 7

Q3

Respondent skipped this question

Is there anything else you'd like the Board to know?

#160

COMPLETE

Collector: Web Link 1 (Web Link)
Started: Tuesday, September 27, 2022 9:24:37 PM
Last Modified: Tuesday, September 27, 2022 9:32:37 PM
Time Spent: 00:08:00
IP Address: 18.189.6.119

Page 6

Q1

Please use the ranking system below to put the maps in the order of your preference with your favorite map in the top position and your least favorite in the bottom position.

- | | |
|---|----------|
| Minimal Changes w/Shared Downtown | 1 |
| Whole Neighborhood Council Boundaries w/Shared Downtown | 3 |
| Geographic Boundaries - A | 2 |
| Geographic Boundaries - B | 4 |
-

Q2

Why did you rank the maps the way that you did?

Map 1 makes the fewest changes and is the most fair and equitable distribution.

Page 7

Q3

Is there anything else you'd like the Board to know?

The redistricting must take businesses into the utmost priority! Spokane has taken a steep downturn and we need to keep our city the absolute best it can be. The marked change has been swift and we can do the same thing to turn it around and bring it back to our City! Don't lose site of the possibility of making this city a place people want to come to and not leave. Thank you!

#161

COMPLETE

Collector: Web Link 1 (Web Link)
Started: Tuesday, September 27, 2022 9:34:54 PM
Last Modified: Tuesday, September 27, 2022 9:40:42 PM
Time Spent: 00:05:47
IP Address: 73.169.161.52

Page 6

Q1

Please use the ranking system below to put the maps in the order of your preference with your favorite map in the top position and your least favorite in the bottom position.

- | | |
|---|---|
| Minimal Changes w/Shared Downtown | 2 |
| Whole Neighborhood Council Boundaries w/Shared Downtown | 4 |
| Geographic Boundaries - A | 1 |
| Geographic Boundaries - B | 3 |
-

Q2

Why did you rank the maps the way that you did?

I don't want District 2 to be part of downtown. We have enough problems I think District 3 should share downtown's problems.

Page 7

Q3

Is there anything else you'd like the Board to know?

Most of you are really horrible and I'm sick of the politics and Camp hope do you know that Fred Meyers looking at closing because of your in action?

#162

COMPLETE

Collector: Web Link 1 (Web Link)
Started: Tuesday, September 27, 2022 9:39:58 PM
Last Modified: Tuesday, September 27, 2022 9:47:32 PM
Time Spent: 00:07:33
IP Address: 185.209.177.177

Page 6

Q1

Please use the ranking system below to put the maps in the order of your preference with your favorite map in the top position and your least favorite in the bottom position.

- | | |
|---|---|
| Minimal Changes w/Shared Downtown | 1 |
| Whole Neighborhood Council Boundaries w/Shared Downtown | 3 |
| Geographic Boundaries - A | 2 |
| Geographic Boundaries - B | 4 |
-

Q2

Why did you rank the maps the way that you did?

Map 1 is obviously the best and fair. Map 4 is atrocious and a gerrymandering attempt to be unfair. 2 & 3 would be horrible if the wasn't a #4.

Page 7

Q3

Is there anything else you'd like the Board to know?

Be fair!!!

#163

COMPLETE

Collector: Web Link 1 (Web Link)
Started: Tuesday, September 27, 2022 9:45:31 PM
Last Modified: Tuesday, September 27, 2022 9:47:34 PM
Time Spent: 00:02:02
IP Address: 199.187.211.211

Page 6

Q1

Please use the ranking system below to put the maps in the order of your preference with your favorite map in the top position and your least favorite in the bottom position.

Minimal Changes w/Shared Downtown	1
Whole Neighborhood Council Boundaries w/Shared Downtown	3
Geographic Boundaries - A	2
Geographic Boundaries - B	4

Q2

Why did you rank the maps the way that you did?

Map #1 has minimal changes and is fairest across the board.

Map #1 makes minimal changes and has the closest population for all three districts.

Map #1 best lives up to the guidelines given to the Redistricting Board by the State of Washington.

Map #4 is gerrymandered and seems to only benefit the author, CM Zack Zappone.

Map #4 includes liberal Browne's Addition and Kendall Yards, but not Downtown. These are all similar communities of interest. Map #4 puts most of Downtown in District 1, likely to make it more liberal. This puts more disenfranchised communities into District 1.

Map #4 splits up precincts, neighborhoods and even divides the Spokane Club into two different Districts.

Spokane wants fair elections - partisan gerrymandering does not belong in Spokane.

Maps #2 and #3 have similar issues - they are not compact, they split precincts, and do not follow typical boundary lines such as the Freeway or River.

Page 7

Q3

Is there anything else you'd like the Board to know?

Be fair

#164

COMPLETE

Collector: Web Link 1 (Web Link)
Started: Tuesday, September 27, 2022 9:58:31 PM
Last Modified: Tuesday, September 27, 2022 10:12:07 PM
Time Spent: 00:13:35
IP Address: 172.58.44.235

Page 6

Q1

Please use the ranking system below to put the maps in the order of your preference with your favorite map in the top position and your least favorite in the bottom position.

- | | |
|---|----------|
| Minimal Changes w/Shared Downtown | 3 |
| Whole Neighborhood Council Boundaries w/Shared Downtown | 1 |
| Geographic Boundaries - A | 2 |
| Geographic Boundaries - B | 4 |
-

Q2

Why did you rank the maps the way that you did?

The map that keeps Neighborhood boundaries helps to encourage active citizen participation in the Neighborhood Councils and boosts their contribution to city government.

Page 7

Q3

Respondent skipped this question

Is there anything else you'd like the Board to know?

#165

COMPLETE

Collector: Web Link 1 (Web Link)
Started: Tuesday, September 27, 2022 10:56:15 PM
Last Modified: Tuesday, September 27, 2022 11:03:58 PM
Time Spent: 00:07:43
IP Address: 172.58.37.133

Page 6

Q1

Please use the ranking system below to put the maps in the order of your preference with your favorite map in the top position and your least favorite in the bottom position.

Minimal Changes w/Shared Downtown	1
Whole Neighborhood Council Boundaries w/Shared Downtown	3
Geographic Boundaries - A	4
Geographic Boundaries - B	2

Q2

Why did you rank the maps the way that you did?

I tried to select the maps based on those that seemed the least biased.

Page 7

Q3

Is there anything else you'd like the Board to know?

Please don't make radical changes to the current maps. Spokane needs balanced representation for its communities.

#166

COMPLETE

Collector: Web Link 1 (Web Link)
Started: Tuesday, September 27, 2022 11:11:12 PM
Last Modified: Tuesday, September 27, 2022 11:12:59 PM
Time Spent: 00:01:47
IP Address: 98.232.116.52

Page 6

Q1

Please use the ranking system below to put the maps in the order of your preference with your favorite map in the top position and your least favorite in the bottom position.

- | | |
|---|----------|
| Minimal Changes w/Shared Downtown | 1 |
| Whole Neighborhood Council Boundaries w/Shared Downtown | 4 |
| Geographic Boundaries - A | 2 |
| Geographic Boundaries - B | 3 |
-

Q2

Respondent skipped this question

Why did you rank the maps the way that you did?

Page 7

Q3

Respondent skipped this question

Is there anything else you'd like the Board to know?

#167

COMPLETE

Collector: Web Link 1 (Web Link)
Started: Wednesday, September 28, 2022 3:20:42 AM
Last Modified: Wednesday, September 28, 2022 3:24:17 AM
Time Spent: 00:03:34
IP Address: 73.83.138.35

Page 6

Q1

Please use the ranking system below to put the maps in the order of your preference with your favorite map in the top position and your least favorite in the bottom position.

Minimal Changes w/Shared Downtown **1**

Q2

Why did you rank the maps the way that you did?

stop trying to "fix" the vote to your favor

Page 7

Q3

Is there anything else you'd like the Board to know?

zack is going to hell why do I want to follow him.

#168

COMPLETE

Collector: Web Link 1 (Web Link)
Started: Wednesday, September 28, 2022 3:49:39 AM
Last Modified: Wednesday, September 28, 2022 3:58:43 AM
Time Spent: 00:09:04
IP Address: 174.31.63.32

Page 6

Q1

Please use the ranking system below to put the maps in the order of your preference with your favorite map in the top position and your least favorite in the bottom position.

Minimal Changes w/Shared Downtown	3
Whole Neighborhood Council Boundaries w/Shared Downtown	4
Geographic Boundaries - A	1
Geographic Boundaries - B	2

Q2

Why did you rank the maps the way that you did?

Geographic boundaries make the most sense. Trying to figure out your district based on what block of downtown you're on is impractical.

Page 7

Q3

Is there anything else you'd like the Board to know?

Reviewing the current three districts for adjustment is good, but looking at splitting into six districts should be considered as a separate project. It would be the most appropriate action to match the requirements in the RCW.

#169

COMPLETE

Collector: Web Link 1 (Web Link)
Started: Wednesday, September 28, 2022 4:10:34 AM
Last Modified: Wednesday, September 28, 2022 4:18:02 AM
Time Spent: 00:07:28
IP Address: 73.193.102.110

Page 6

Q1

Please use the ranking system below to put the maps in the order of your preference with your favorite map in the top position and your least favorite in the bottom position.

- | | |
|---|---|
| Minimal Changes w/Shared Downtown | 2 |
| Whole Neighborhood Council Boundaries w/Shared Downtown | 4 |
| Geographic Boundaries - A | 3 |
| Geographic Boundaries - B | 1 |
-

Q2

Why did you rank the maps the way that you did?

West Hills is not a contiguous neighborhood - keeps population even.

Page 7

Q3

Is there anything else you'd like the Board to know?

Neighborhood Councils should not have political power / influence - they are not elected.

#170

COMPLETE

Collector: Web Link 1 (Web Link)
Started: Wednesday, September 28, 2022 4:38:59 AM
Last Modified: Wednesday, September 28, 2022 4:41:21 AM
Time Spent: 00:02:21
IP Address: 76.121.72.26

Page 6

Q1

Please use the ranking system below to put the maps in the order of your preference with your favorite map in the top position and your least favorite in the bottom position.

- | | |
|---|---|
| Minimal Changes w/Shared Downtown | 1 |
| Whole Neighborhood Council Boundaries w/Shared Downtown | 3 |
| Geographic Boundaries - A | 2 |
| Geographic Boundaries - B | 4 |
-

Q2

Why did you rank the maps the way that you did?

Minimal change and business friendly

Page 7

Q3

Is there anything else you'd like the Board to know?

Stop making changes to suit the liberal mentality. We need changes for business growth, not political agendas.

#171

COMPLETE

Collector: Web Link 1 (Web Link)
Started: Wednesday, September 28, 2022 4:54:11 AM
Last Modified: Wednesday, September 28, 2022 5:00:12 AM
Time Spent: 00:06:00
IP Address: 216.71.59.253

Page 6

Q1

Please use the ranking system below to put the maps in the order of your preference with your favorite map in the top position and your least favorite in the bottom position.

- | | |
|---|---|
| Minimal Changes w/Shared Downtown | 1 |
| Whole Neighborhood Council Boundaries w/Shared Downtown | 3 |
| Geographic Boundaries - A | 2 |
| Geographic Boundaries - B | 4 |
-

Q2

Why did you rank the maps the way that you did?

I think some council members are trying to insure only ultra left candidates are elected by altering boundary lines

Page 7

Q3

Is there anything else you'd like the Board to know?

Spokane is a dumpster fire in part by you

#172

COMPLETE

Collector: Web Link 1 (Web Link)
Started: Wednesday, September 28, 2022 5:21:24 AM
Last Modified: Wednesday, September 28, 2022 5:25:28 AM
Time Spent: 00:04:03
IP Address: 76.104.157.90

Page 6

Q1

Please use the ranking system below to put the maps in the order of your preference with your favorite map in the top position and your least favorite in the bottom position.

- | | |
|---|---|
| Minimal Changes w/Shared Downtown | 1 |
| Whole Neighborhood Council Boundaries w/Shared Downtown | 3 |
| Geographic Boundaries - A | 2 |
| Geographic Boundaries - B | 4 |
-

Q2

Why did you rank the maps the way that you did?

#1 is the only one that doesn't appear to be redistributing the population politically.

Page 7

Q3

Is there anything else you'd like the Board to know?

No

#173

COMPLETE

Collector: Web Link 1 (Web Link)
Started: Wednesday, September 28, 2022 6:13:50 AM
Last Modified: Wednesday, September 28, 2022 6:17:03 AM
Time Spent: 00:03:13
IP Address: 38.94.101.52

Page 6

Q1

Please use the ranking system below to put the maps in the order of your preference with your favorite map in the top position and your least favorite in the bottom position.

Minimal Changes w/Shared Downtown	2
Whole Neighborhood Council Boundaries w/Shared Downtown	1
Geographic Boundaries - A	4
Geographic Boundaries - B	3

Q2

Why did you rank the maps the way that you did?

I like the numbers to be evenly split and found it important to try and keep whole neighborhood councils together. I also thought that not splitting neighborhoods was a good idea.

Page 7

Q3

Respondent skipped this question

Is there anything else you'd like the Board to know?

#174

COMPLETE

Collector: Web Link 1 (Web Link)
Started: Wednesday, September 28, 2022 6:12:17 AM
Last Modified: Wednesday, September 28, 2022 6:25:02 AM
Time Spent: 00:12:45
IP Address: 135.134.141.34

Page 6

Q1

Please use the ranking system below to put the maps in the order of your preference with your favorite map in the top position and your least favorite in the bottom position.

Minimal Changes w/Shared Downtown	1
Whole Neighborhood Council Boundaries w/Shared Downtown	2
Geographic Boundaries - A	3
Geographic Boundaries - B	4

Q2

Why did you rank the maps the way that you did?

I don't see a reason to change the maps. Map #1 best lives up to the guidelines given to the Redistricting Board by the State of Washington. #2 and #3 have similar issues - they are not compact, they split precincts, and do not follow typical boundary lines such as the Freeway or River.

Map #4 would include liberal Browne's Addition and Kendall Yards, but not Downtown. These are all similar communities of interest and puts most of Downtown in District 1. This puts more disenfranchised communities into District 1 and splits up precincts, and neighborhoods. It would even divide the Spokane Club into two different Districts.

Page 7

Q3

Is there anything else you'd like the Board to know?

Who gets to submit the maps? why does a council member get to submit maps that could affect them and the council?

#175

COMPLETE

Collector: Web Link 1 (Web Link)
Started: Wednesday, September 28, 2022 6:15:39 AM
Last Modified: Wednesday, September 28, 2022 6:25:12 AM
Time Spent: 00:09:33
IP Address: 72.41.0.151

Page 6

Q1

Please use the ranking system below to put the maps in the order of your preference with your favorite map in the top position and your least favorite in the bottom position.

Minimal Changes w/Shared Downtown	4
Whole Neighborhood Council Boundaries w/Shared Downtown	2
Geographic Boundaries - A	3
Geographic Boundaries - B	1

Q2

Why did you rank the maps the way that you did?

It's important to keep neighborhood councils in the same district, but the differences in populations is a little concerning.

Page 7

Q3

Is there anything else you'd like the Board to know?

Does the number of neighborhood councils come into consideration? This could affect how easily city council members can attend nc meetings, though it's probably hard to even these out.

#176

COMPLETE

Collector: Web Link 1 (Web Link)
Started: Wednesday, September 28, 2022 6:51:19 AM
Last Modified: Wednesday, September 28, 2022 7:00:34 AM
Time Spent: 00:09:14
IP Address: 155.190.3.6

Page 6

Q1

Please use the ranking system below to put the maps in the order of your preference with your favorite map in the top position and your least favorite in the bottom position.

- | | |
|---|----------|
| Minimal Changes w/Shared Downtown | 1 |
| Whole Neighborhood Council Boundaries w/Shared Downtown | 4 |
| Geographic Boundaries - A | 2 |
| Geographic Boundaries - B | 3 |
-

Q2

Why did you rank the maps the way that you did?

I prefer the least amount of changes and the most equitable distribution which is the first map. The whole neighborhood council map is too fragmented especially in the downtown area.

Page 7

Q3

Is there anything else you'd like the Board to know?

no

#177

COMPLETE

Collector: Web Link 1 (Web Link)
Started: Wednesday, September 28, 2022 7:01:33 AM
Last Modified: Wednesday, September 28, 2022 7:06:05 AM
Time Spent: 00:04:32
IP Address: 152.131.10.75

Page 6

Q1

Please use the ranking system below to put the maps in the order of your preference with your favorite map in the top position and your least favorite in the bottom position.

- Minimal Changes w/Shared Downtown **3**
 - Whole Neighborhood Council Boundaries w/Shared Downtown **4**
 - Geographic Boundaries - A **1**
 - Geographic Boundaries - B **2**
-

Q2

Why did you rank the maps the way that you did?

na

Page 7

Q3

Is there anything else you'd like the Board to know?

I realize you are working on homelessness but now with the sit and lay ordinance you are pushing those individuals into neighborhoods and local parks

#178

COMPLETE

Collector: Web Link 1 (Web Link)
Started: Wednesday, September 28, 2022 7:25:30 AM
Last Modified: Wednesday, September 28, 2022 7:31:41 AM
Time Spent: 00:06:10
IP Address: 174.204.66.98

Page 6

Q1

Please use the ranking system below to put the maps in the order of your preference with your favorite map in the top position and your least favorite in the bottom position.

- | | |
|---|----------|
| Minimal Changes w/Shared Downtown | 1 |
| Whole Neighborhood Council Boundaries w/Shared Downtown | 2 |
| Geographic Boundaries - A | 3 |
| Geographic Boundaries - B | 4 |
-

Q2

Why did you rank the maps the way that you did?

Map #1 is fairest and most closely follows guidelines given by Washington State.

Page 7

Q3

Respondent skipped this question

Is there anything else you'd like the Board to know?

#179

COMPLETE

Collector: Web Link 1 (Web Link)
Started: Wednesday, September 28, 2022 7:33:42 AM
Last Modified: Wednesday, September 28, 2022 7:37:10 AM
Time Spent: 00:03:28
IP Address: 154.6.18.137

Page 6

Q1

Please use the ranking system below to put the maps in the order of your preference with your favorite map in the top position and your least favorite in the bottom position.

Minimal Changes w/Shared Downtown	1
Whole Neighborhood Council Boundaries w/Shared Downtown	3
Geographic Boundaries - A	2
Geographic Boundaries - B	4

Q2

Why did you rank the maps the way that you did?

Best representation for all

Page 7

Q3

Is there anything else you'd like the Board to know?

Map #1 best lives up to the guidelines given to the Redistricting Board by the State of Washington.
Map #4 is gerrymandered and seems to only benefit the author, CM Zack Zappone.

#180

COMPLETE

Collector: Web Link 1 (Web Link)
Started: Wednesday, September 28, 2022 7:35:59 AM
Last Modified: Wednesday, September 28, 2022 7:42:00 AM
Time Spent: 00:06:00
IP Address: 73.254.48.135

Page 6

Q1

Please use the ranking system below to put the maps in the order of your preference with your favorite map in the top position and your least favorite in the bottom position.

Minimal Changes w/Shared Downtown	3
Whole Neighborhood Council Boundaries w/Shared Downtown	1
Geographic Boundaries - A	2
Geographic Boundaries - B	4

Q2

Why did you rank the maps the way that you did?

The current districts really require very little adjustment to satisfy the legislative intent. Map 4 seems to grossly favor one candidate.

Page 7

Q3

Is there anything else you'd like the Board to know?

There is a basic distrust over district changes that most people share. The less gerrymandering, the better.

#181

COMPLETE

Collector: Web Link 1 (Web Link)
Started: Wednesday, September 28, 2022 7:44:55 AM
Last Modified: Wednesday, September 28, 2022 7:50:17 AM
Time Spent: 00:05:22
IP Address: 174.204.69.92

Page 6

Q1

Please use the ranking system below to put the maps in the order of your preference with your favorite map in the top position and your least favorite in the bottom position.

- | | |
|---|---|
| Minimal Changes w/Shared Downtown | 1 |
| Whole Neighborhood Council Boundaries w/Shared Downtown | 2 |
| Geographic Boundaries - A | 3 |
| Geographic Boundaries - B | 4 |
-

Q2

Why did you rank the maps the way that you did?

I find no reason to change something that has worked just fine, for the 66 yrs I have lived here!

Page 7

Q3

Is there anything else you'd like the Board to know?

Stop screwing with our election process

#182

COMPLETE

Collector: Web Link 1 (Web Link)
Started: Wednesday, September 28, 2022 8:07:45 AM
Last Modified: Wednesday, September 28, 2022 8:09:55 AM
Time Spent: 00:02:10
IP Address: 24.19.192.48

Page 6

Q1

Please use the ranking system below to put the maps in the order of your preference with your favorite map in the top position and your least favorite in the bottom position.

- | | |
|---|----------|
| Minimal Changes w/Shared Downtown | 1 |
| Whole Neighborhood Council Boundaries w/Shared Downtown | 3 |
| Geographic Boundaries - A | 2 |
| Geographic Boundaries - B | 4 |
-

Q2

Why did you rank the maps the way that you did?

It is the most fair and honest representation

Page 7

Q3

Respondent skipped this question

Is there anything else you'd like the Board to know?

#183

COMPLETE

Collector: Web Link 1 (Web Link)
Started: Wednesday, September 28, 2022 8:20:19 AM
Last Modified: Wednesday, September 28, 2022 8:23:52 AM
Time Spent: 00:03:33
IP Address: 162.218.180.34

Page 6

Q1

Please use the ranking system below to put the maps in the order of your preference with your favorite map in the top position and your least favorite in the bottom position.

- | | |
|---|----------|
| Minimal Changes w/Shared Downtown | 1 |
| Whole Neighborhood Council Boundaries w/Shared Downtown | 3 |
| Geographic Boundaries - A | 2 |
| Geographic Boundaries - B | 4 |
-

Q2

Respondent skipped this question

Why did you rank the maps the way that you did?

Page 7

Q3

Is there anything else you'd like the Board to know?

Map ! is the fairest across the board and is the closest to the guidelines given by the redistricting board.

#184

COMPLETE

Collector: Web Link 1 (Web Link)
Started: Wednesday, September 28, 2022 8:12:09 AM
Last Modified: Wednesday, September 28, 2022 8:23:54 AM
Time Spent: 00:11:44
IP Address: 69.28.34.124

Page 6

Q1

Please use the ranking system below to put the maps in the order of your preference with your favorite map in the top position and your least favorite in the bottom position.

- | | |
|---|----------|
| Minimal Changes w/Shared Downtown | 1 |
| Whole Neighborhood Council Boundaries w/Shared Downtown | 3 |
| Geographic Boundaries - A | 2 |
| Geographic Boundaries - B | 4 |
-

Q2

Why did you rank the maps the way that you did?

Looking at the long-term welfare of the city in terms of crime, homelessness, and support of small businesses.

Page 7

Q3

Respondent skipped this question

Is there anything else you'd like the Board to know?

#185

COMPLETE

Collector: Web Link 1 (Web Link)
Started: Wednesday, September 28, 2022 8:23:53 AM
Last Modified: Wednesday, September 28, 2022 8:28:04 AM
Time Spent: 00:04:10
IP Address: 174.31.116.112

Page 6

Q1

Please use the ranking system below to put the maps in the order of your preference with your favorite map in the top position and your least favorite in the bottom position.

- | | |
|---|---|
| Minimal Changes w/Shared Downtown | 1 |
| Whole Neighborhood Council Boundaries w/Shared Downtown | 3 |
| Geographic Boundaries - A | 2 |
| Geographic Boundaries - B | 4 |
-

Q2

Why did you rank the maps the way that you did?

Because it should not be changed by a couple of democrat idiots.

Page 7

Q3

Is there anything else you'd like the Board to know?

No

#186

COMPLETE

Collector: Web Link 1 (Web Link)
Started: Wednesday, September 28, 2022 8:30:41 AM
Last Modified: Wednesday, September 28, 2022 8:34:10 AM
Time Spent: 00:03:28
IP Address: 174.231.128.120

Page 6

Q1

Please use the ranking system below to put the maps in the order of your preference with your favorite map in the top position and your least favorite in the bottom position.

- | | |
|---|---|
| Minimal Changes w/Shared Downtown | 1 |
| Whole Neighborhood Council Boundaries w/Shared Downtown | 3 |
| Geographic Boundaries - A | 2 |
| Geographic Boundaries - B | 4 |
-

Q2

Why did you rank the maps the way that you did?

To stop the liberal cancer from further infecting this city.

Page 7

Q3

Is there anything else you'd like the Board to know?

Be bipartisan. Dont let Spokane end up like Seattle.

#187

COMPLETE

Collector: Web Link 1 (Web Link)
Started: Wednesday, September 28, 2022 8:44:08 AM
Last Modified: Wednesday, September 28, 2022 8:54:33 AM
Time Spent: 00:10:25
IP Address: 73.109.251.211

Page 6

Q1

Please use the ranking system below to put the maps in the order of your preference with your favorite map in the top position and your least favorite in the bottom position.

Minimal Changes w/Shared Downtown	1
Whole Neighborhood Council Boundaries w/Shared Downtown	3
Geographic Boundaries - A	2
Geographic Boundaries - B	4

Q2

Why did you rank the maps the way that you did?

It makes more sense this way

Page 7

Q3

Is there anything else you'd like the Board to know?

That our trust in your abilities is at an all time low.

#188

COMPLETE

Collector: Web Link 1 (Web Link)
Started: Wednesday, September 28, 2022 8:51:48 AM
Last Modified: Wednesday, September 28, 2022 8:56:13 AM
Time Spent: 00:04:25
IP Address: 50.243.101.133

Page 6

Q1

Please use the ranking system below to put the maps in the order of your preference with your favorite map in the top position and your least favorite in the bottom position.

- | | |
|---|----------|
| Minimal Changes w/Shared Downtown | 1 |
| Whole Neighborhood Council Boundaries w/Shared Downtown | 3 |
| Geographic Boundaries - A | 2 |
| Geographic Boundaries - B | 4 |
-

Q2

Why did you rank the maps the way that you did?

Keep communities with commonality together

Page 7

Q3

Is there anything else you'd like the Board to know?

Is the motive for the differences in boundaries political?

#189

COMPLETE

Collector: Web Link 1 (Web Link)
Started: Wednesday, September 28, 2022 8:46:02 AM
Last Modified: Wednesday, September 28, 2022 8:58:48 AM
Time Spent: 00:12:46
IP Address: 65.61.116.34

Page 6

Q1

Please use the ranking system below to put the maps in the order of your preference with your favorite map in the top position and your least favorite in the bottom position.

- | | |
|---|----------|
| Minimal Changes w/Shared Downtown | 1 |
| Whole Neighborhood Council Boundaries w/Shared Downtown | 3 |
| Geographic Boundaries - A | 2 |
| Geographic Boundaries - B | 4 |
-

Q2

Why did you rank the maps the way that you did?

Fairness and simplicity, and least disruptive to neighborhoods.

Page 7

Q3

Is there anything else you'd like the Board to know?

Zappone should not be allowed to re-district his own district. Seems like its crossing the ethical line.

#190

COMPLETE

Collector: Web Link 1 (Web Link)
Started: Wednesday, September 28, 2022 9:12:00 AM
Last Modified: Wednesday, September 28, 2022 9:16:01 AM
Time Spent: 00:04:01
IP Address: 73.59.24.87

Page 6

Q1

Please use the ranking system below to put the maps in the order of your preference with your favorite map in the top position and your least favorite in the bottom position.

Minimal Changes w/Shared Downtown	4
Whole Neighborhood Council Boundaries w/Shared Downtown	1
Geographic Boundaries - A	3
Geographic Boundaries - B	2

Q2

Why did you rank the maps the way that you did?

East Central is a hot mess being split between two council boundaries.

Page 7

Q3

Is there anything else you'd like the Board to know?

Wish these districts could be more diverse.

#191

COMPLETE

Collector: Web Link 1 (Web Link)
Started: Wednesday, September 28, 2022 9:12:43 AM
Last Modified: Wednesday, September 28, 2022 9:16:31 AM
Time Spent: 00:03:48
IP Address: 76.22.114.205

Page 6

Q1

Please use the ranking system below to put the maps in the order of your preference with your favorite map in the top position and your least favorite in the bottom position.

- | | |
|---|---|
| Minimal Changes w/Shared Downtown | 1 |
| Whole Neighborhood Council Boundaries w/Shared Downtown | 3 |
| Geographic Boundaries - A | 2 |
| Geographic Boundaries - B | 4 |
-

Q2

Why did you rank the maps the way that you did?

Maintain consistency

Page 7

Q3

Is there anything else you'd like the Board to know?

Maintain consistency

#192

COMPLETE

Collector: Web Link 1 (Web Link)
Started: Wednesday, September 28, 2022 9:20:51 AM
Last Modified: Wednesday, September 28, 2022 9:23:58 AM
Time Spent: 00:03:06
IP Address: 24.22.159.33

Page 6

Q1

Please use the ranking system below to put the maps in the order of your preference with your favorite map in the top position and your least favorite in the bottom position.

- | | |
|---|---|
| Minimal Changes w/Shared Downtown | 1 |
| Whole Neighborhood Council Boundaries w/Shared Downtown | 2 |
| Geographic Boundaries - A | 3 |
| Geographic Boundaries - B | 4 |
-

Q2

Why did you rank the maps the way that you did?

Too keep continuity and maintain neighborhoods.

Page 7

Q3

Is there anything else you'd like the Board to know?

No

#193

COMPLETE

Collector: Web Link 1 (Web Link)
Started: Wednesday, September 28, 2022 9:21:09 AM
Last Modified: Wednesday, September 28, 2022 9:25:43 AM
Time Spent: 00:04:34
IP Address: 73.140.40.135

Page 6

Q1

Please use the ranking system below to put the maps in the order of your preference with your favorite map in the top position and your least favorite in the bottom position.

- | | |
|---|----------|
| Minimal Changes w/Shared Downtown | 1 |
| Whole Neighborhood Council Boundaries w/Shared Downtown | 3 |
| Geographic Boundaries - A | 2 |
| Geographic Boundaries - B | 4 |
-

Q2

Why did you rank the maps the way that you did?

It's the fairest map.

Page 7

Q3

Respondent skipped this question

Is there anything else you'd like the Board to know?

#194

COMPLETE

Collector: Web Link 1 (Web Link)
Started: Wednesday, September 28, 2022 9:29:28 AM
Last Modified: Wednesday, September 28, 2022 9:35:19 AM
Time Spent: 00:05:50
IP Address: 76.121.31.89

Page 6

Q1

Please use the ranking system below to put the maps in the order of your preference with your favorite map in the top position and your least favorite in the bottom position.

- | | |
|---|----------|
| Minimal Changes w/Shared Downtown | 1 |
| Whole Neighborhood Council Boundaries w/Shared Downtown | 2 |
| Geographic Boundaries - A | 3 |
| Geographic Boundaries - B | 4 |
-

Q2

Why did you rank the maps the way that you did?

Map 1 seems the most equitable and most similar to the current situation.

Page 7

Q3

Is there anything else you'd like the Board to know?

Not at this time.

#195

COMPLETE

Collector: Web Link 1 (Web Link)
Started: Wednesday, September 28, 2022 9:44:35 AM
Last Modified: Wednesday, September 28, 2022 9:46:55 AM
Time Spent: 00:02:19
IP Address: 73.97.65.229

Page 6

Q1

Please use the ranking system below to put the maps in the order of your preference with your favorite map in the top position and your least favorite in the bottom position.

- | | |
|---|----------|
| Minimal Changes w/Shared Downtown | 1 |
| Whole Neighborhood Council Boundaries w/Shared Downtown | 2 |
| Geographic Boundaries - A | 3 |
| Geographic Boundaries - B | 4 |
-

Q2

Respondent skipped this question

Why did you rank the maps the way that you did?

Page 7

Q3

Respondent skipped this question

Is there anything else you'd like the Board to know?

#196

COMPLETE

Collector: Web Link 1 (Web Link)
Started: Wednesday, September 28, 2022 9:52:02 AM
Last Modified: Wednesday, September 28, 2022 10:02:37 AM
Time Spent: 00:10:35
IP Address: 15.181.97.114

Page 6

Q1

Please use the ranking system below to put the maps in the order of your preference with your favorite map in the top position and your least favorite in the bottom position.

Minimal Changes w/Shared Downtown	1
Whole Neighborhood Council Boundaries w/Shared Downtown	3
Geographic Boundaries - A	2
Geographic Boundaries - B	4

Q2

Why did you rank the maps the way that you did?

Our charter states minimal disruption to districts is allowed and that is my reasoning. We must keep a balance as well as respect the city charter. Non of the other proposals approach the redistribution from this point of law. A clear sign of the liberal positioning our city council.

Page 7

Q3

Is there anything else you'd like the Board to know?

Redistricting is a very serious issue and will impact our community for at least a decade. A balance of views in each district is imperative.

#197

COMPLETE

Collector: Web Link 1 (Web Link)
Started: Wednesday, September 28, 2022 10:04:24 AM
Last Modified: Wednesday, September 28, 2022 10:11:37 AM
Time Spent: 00:07:12
IP Address: 107.122.85.28

Page 6

Q1

Please use the ranking system below to put the maps in the order of your preference with your favorite map in the top position and your least favorite in the bottom position.

- | | |
|---|---|
| Minimal Changes w/Shared Downtown | 1 |
| Whole Neighborhood Council Boundaries w/Shared Downtown | 3 |
| Geographic Boundaries - A | 2 |
| Geographic Boundaries - B | 4 |
-

Q2

Why did you rank the maps the way that you did?

City charter outlines redistributing as 'minimal changes' to districts. It's clear minimal changes version address and follows that law. The once I ranked as #3 & 4 are as far from this as one could suggest.

Page 7

Q3

Is there anything else you'd like the Board to know?

This board need to 'read' & 'follow' our city charter and not their personal interests and goals. The people of Spokane will speak if we've been give the laws and information required to make informed decisions.

#198

COMPLETE

Collector: Web Link 1 (Web Link)
Started: Wednesday, September 28, 2022 10:12:58 AM
Last Modified: Wednesday, September 28, 2022 10:24:38 AM
Time Spent: 00:11:39
IP Address: 73.225.243.51

Page 6

Q1

Please use the ranking system below to put the maps in the order of your preference with your favorite map in the top position and your least favorite in the bottom position.

Minimal Changes w/Shared Downtown	2
Whole Neighborhood Council Boundaries w/Shared Downtown	1
Geographic Boundaries - A	4
Geographic Boundaries - B	3

Q2

Why did you rank the maps the way that you did?

the two "Geographic Boundaries" options disenfranchise district 1 more than it already is. The best solution would be to have D1 be smaller as that population is already grossly underrepresented. Actually, the best solution would probably be 6 districts instead of 3, but I don't think you all are in that mode at this point. I preferred the Whole Neighborhood option as it was simplest and should be fairly easy to implement.

Page 7

Q3**Respondent skipped this question**

Is there anything else you'd like the Board to know?

#199

COMPLETE

Collector: Web Link 1 (Web Link)
Started: Wednesday, September 28, 2022 10:23:07 AM
Last Modified: Wednesday, September 28, 2022 10:26:03 AM
Time Spent: 00:02:56
IP Address: 172.114.236.219

Page 6

Q1

Please use the ranking system below to put the maps in the order of your preference with your favorite map in the top position and your least favorite in the bottom position.

- | | |
|---|----------|
| Minimal Changes w/Shared Downtown | 1 |
| Whole Neighborhood Council Boundaries w/Shared Downtown | 3 |
| Geographic Boundaries - A | 2 |
| Geographic Boundaries - B | 4 |
-

Q2

Why did you rank the maps the way that you did?

it's my preference

Page 7

Q3

Is there anything else you'd like the Board to know?

why are you gerry rigging the districts again?

#200

COMPLETE

Collector: Web Link 1 (Web Link)
Started: Wednesday, September 28, 2022 10:23:24 AM
Last Modified: Wednesday, September 28, 2022 10:28:30 AM
Time Spent: 00:05:06
IP Address: 98.232.119.1

Page 6

Q1 Respondent skipped this question

Please use the ranking system below to put the maps in the order of your preference with your favorite map in the top position and your least favorite in the bottom position.

Q2
Why did you rank the maps the way that you did?

It makes the most sense

Page 7

Q3
Is there anything else you'd like the Board to know?

Spokane would like fair elections and the council should not be moving voters around like pieces on a chess board.

#201

COMPLETE

Collector: Web Link 1 (Web Link)
Started: Wednesday, September 28, 2022 10:28:51 AM
Last Modified: Wednesday, September 28, 2022 10:31:16 AM
Time Spent: 00:02:24
IP Address: 67.165.116.151

Page 6

Q1

Please use the ranking system below to put the maps in the order of your preference with your favorite map in the top position and your least favorite in the bottom position.

- | | |
|---|---|
| Minimal Changes w/Shared Downtown | 2 |
| Whole Neighborhood Council Boundaries w/Shared Downtown | 1 |
| Geographic Boundaries - A | 3 |
| Geographic Boundaries - B | 4 |
-

Q2

Why did you rank the maps the way that you did?

Strongly prefer neighborhood councils be maintained as much as possible in a single district.

Page 7

Q3

Respondent skipped this question

Is there anything else you'd like the Board to know?

#202

COMPLETE

Collector: Web Link 1 (Web Link)
Started: Wednesday, September 28, 2022 10:39:22 AM
Last Modified: Wednesday, September 28, 2022 10:43:09 AM
Time Spent: 00:03:46
IP Address: 209.119.192.10

Page 6

Q1

Please use the ranking system below to put the maps in the order of your preference with your favorite map in the top position and your least favorite in the bottom position.

Minimal Changes w/Shared Downtown	1
Whole Neighborhood Council Boundaries w/Shared Downtown	3
Geographic Boundaries - A	2
Geographic Boundaries - B	4

Q2

Why did you rank the maps the way that you did?

Because it represents the fairest solution.

Page 7

Q3

Is there anything else you'd like the Board to know?

I really don't appreciate Mr. Zappone's attempt to gerrymander the redistribution process.

#203

COMPLETE

Collector: Web Link 1 (Web Link)
Started: Wednesday, September 28, 2022 10:49:53 AM
Last Modified: Wednesday, September 28, 2022 10:51:44 AM
Time Spent: 00:01:51
IP Address: 73.254.74.164

Page 6

Q1

Please use the ranking system below to put the maps in the order of your preference with your favorite map in the top position and your least favorite in the bottom position.

- | | |
|---|----------|
| Minimal Changes w/Shared Downtown | 1 |
| Whole Neighborhood Council Boundaries w/Shared Downtown | 4 |
| Geographic Boundaries - A | 3 |
| Geographic Boundaries - B | 2 |
-

Q2

Why did you rank the maps the way that you did?

Keeping changes minimal, then by population spread.

Page 7

Q3

Respondent skipped this question

Is there anything else you'd like the Board to know?

#204

COMPLETE

Collector: Web Link 1 (Web Link)
Started: Wednesday, September 28, 2022 10:57:22 AM
Last Modified: Wednesday, September 28, 2022 10:59:12 AM
Time Spent: 00:01:49
IP Address: 74.95.69.177

Page 6

Q1

Please use the ranking system below to put the maps in the order of your preference with your favorite map in the top position and your least favorite in the bottom position.

- | | |
|---|----------|
| Minimal Changes w/Shared Downtown | 1 |
| Whole Neighborhood Council Boundaries w/Shared Downtown | 2 |
| Geographic Boundaries - A | 3 |
| Geographic Boundaries - B | 4 |
-

Q2

Why did you rank the maps the way that you did?

prefer shared downtown, shared investment & responsibility for downtown

Page 7

Q3

Respondent skipped this question

Is there anything else you'd like the Board to know?

#205

COMPLETE

Collector: Web Link 1 (Web Link)
Started: Wednesday, September 28, 2022 6:24:25 AM
Last Modified: Wednesday, September 28, 2022 11:09:26 AM
Time Spent: 04:45:00
IP Address: 73.35.228.80

Page 6

Q1

Please use the ranking system below to put the maps in the order of your preference with your favorite map in the top position and your least favorite in the bottom position.

Minimal Changes w/Shared Downtown	1
Whole Neighborhood Council Boundaries w/Shared Downtown	3
Geographic Boundaries - A	2
Geographic Boundaries - B	4

Q2

Why did you rank the maps the way that you did?

Map # 1 is the fairest of the four, and best lives up to the guidelines given to the redistricting board by the state of Washington .

Page 7

Q3

Is there anything else you'd like the Board to know?

Map # 4 is gerrymandered and seems to benefit the author CM Zach Zappone. Partisan gerrymandering does not belong in Spokane

#206

COMPLETE

Collector: Web Link 1 (Web Link)
Started: Wednesday, September 28, 2022 11:09:17 AM
Last Modified: Wednesday, September 28, 2022 11:17:21 AM
Time Spent: 00:08:04
IP Address: 66.91.84.164

Page 6

Q1

Please use the ranking system below to put the maps in the order of your preference with your favorite map in the top position and your least favorite in the bottom position.

- | | |
|---|----------|
| Minimal Changes w/Shared Downtown | 1 |
| Whole Neighborhood Council Boundaries w/Shared Downtown | 2 |
| Geographic Boundaries - A | 3 |
| Geographic Boundaries - B | 4 |
-

Q2

Why did you rank the maps the way that you did?

Fairest map boundries

Page 7

Q3

Is there anything else you'd like the Board to know?

Stop messing with things for polictical reasons

#207

COMPLETE

Collector: Web Link 1 (Web Link)
Started: Wednesday, September 28, 2022 11:08:21 AM
Last Modified: Wednesday, September 28, 2022 12:21:52 PM
Time Spent: 01:13:31
IP Address: 76.121.91.50

Page 6

Q1

Please use the ranking system below to put the maps in the order of your preference with your favorite map in the top position and your least favorite in the bottom position.

Minimal Changes w/Shared Downtown	1
Whole Neighborhood Council Boundaries w/Shared Downtown	3
Geographic Boundaries - A	2
Geographic Boundaries - B	4

Q2

Why did you rank the maps the way that you did?

Residents have already seen too many changes in county and state jurisdictional maps. Map #1 is the most fair - offers the least disruption - and keeps us away from any potential gerrymandering

Page 7

Q3

Is there anything else you'd like the Board to know?

It's clear from these maps that elected officials should NOT be involved in this process. This is among the most blatant - self serving effort we have ever seen in efforts like this

#208

COMPLETE

Collector: Web Link 1 (Web Link)
Started: Wednesday, September 28, 2022 12:36:04 PM
Last Modified: Wednesday, September 28, 2022 12:45:35 PM
Time Spent: 00:09:30
IP Address: 174.31.106.130

Page 6

Q1

Please use the ranking system below to put the maps in the order of your preference with your favorite map in the top position and your least favorite in the bottom position.

Minimal Changes w/Shared Downtown	1
Whole Neighborhood Council Boundaries w/Shared Downtown	3
Geographic Boundaries - A	2
Geographic Boundaries - B	4

Q2

Why did you rank the maps the way that you did?

Keeps boundaries most closely defined in congruence with current boundaries while also making population numbers more even. the more you mess with the boundaries, the more problems are created. Map 4 is so far off course it should not be an option. It will severely adversely affect future local elections with inaccurate representation of ALL view points.

Page 7

Q3

Is there anything else you'd like the Board to know?

map 4 should be culled from the options. The proposed boundaries are reflective of a single or small minority of individuals with personal goals in mind instead of representing the entire population.

#209

COMPLETE

Collector: Web Link 1 (Web Link)
Started: Wednesday, September 28, 2022 1:40:05 PM
Last Modified: Wednesday, September 28, 2022 1:44:17 PM
Time Spent: 00:04:12
IP Address: 155.190.3.8

Page 6

Q1

Please use the ranking system below to put the maps in the order of your preference with your favorite map in the top position and your least favorite in the bottom position.

Minimal Changes w/Shared Downtown **1**

Q2

Why did you rank the maps the way that you did?

The map with minimal changes is the only equitable one given. All the others (Whole Neighborhood, Geographic A and Geographic B) need to be tossed in the trash because there are inherent inequities in them.

Page 7

Q3

Is there anything else you'd like the Board to know?

I can't believe you can't see for yourselves what is abundantly obvious. If you go with anything other than the map with minimal changes you set the city up for battles between the districts. Give us a balanced starting point.

#210

COMPLETE

Collector: Web Link 1 (Web Link)
Started: Wednesday, September 28, 2022 1:59:50 PM
Last Modified: Wednesday, September 28, 2022 2:05:34 PM
Time Spent: 00:05:43
IP Address: 67.168.54.215

Page 6

Q1

Please use the ranking system below to put the maps in the order of your preference with your favorite map in the top position and your least favorite in the bottom position.

Minimal Changes w/Shared Downtown	4
Whole Neighborhood Council Boundaries w/Shared Downtown	3
Geographic Boundaries - A	1
Geographic Boundaries - B	2

Q2

Why did you rank the maps the way that you did?

East Central NEEDS to be in one district, not two. Redraw the Boundaries A with East Central Neighborhood ALL in District 1. The dual districts have been a problem for EC since it began.

Page 7

Q3

Is there anything else you'd like the Board to know?

East central has much more in common with Dist 1 than Dist 2. Economics, business, and social are all much more closely aligned.

#211

COMPLETE

Collector: Web Link 1 (Web Link)
Started: Wednesday, September 28, 2022 3:08:06 PM
Last Modified: Wednesday, September 28, 2022 3:13:37 PM
Time Spent: 00:05:30
IP Address: 67.185.206.162

Page 6

Q1

Please use the ranking system below to put the maps in the order of your preference with your favorite map in the top position and your least favorite in the bottom position.

Whole Neighborhood Council Boundaries w/Shared Downtown **1**

Q2

Why did you rank the maps the way that you did?

unable to rate as the names on the maps do not seem to match the names on the categories above

Page 7

Q3

Is there anything else you'd like the Board to know?

I prefer the map previous #2

#212

COMPLETE

Collector: Web Link 1 (Web Link)
Started: Wednesday, September 28, 2022 1:44:57 PM
Last Modified: Wednesday, September 28, 2022 3:23:13 PM
Time Spent: 01:38:16
IP Address: 71.219.20.120

Page 6

Q1

Please use the ranking system below to put the maps in the order of your preference with your favorite map in the top position and your least favorite in the bottom position.

- | | |
|---|----------|
| Minimal Changes w/Shared Downtown | 1 |
| Whole Neighborhood Council Boundaries w/Shared Downtown | 3 |
| Geographic Boundaries - A | 2 |
| Geographic Boundaries - B | 4 |
-

Q2

Why did you rank the maps the way that you did?

Map 4 is terrible. Divides up communities and is wrong, not fair either.
Map 1 seems to be the better of all and few changes.

Page 7

Q3

Respondent skipped this question

Is there anything else you'd like the Board to know?

#213

COMPLETE

Collector: Web Link 1 (Web Link)
Started: Wednesday, September 28, 2022 3:27:42 PM
Last Modified: Wednesday, September 28, 2022 3:33:49 PM
Time Spent: 00:06:07
IP Address: 65.153.220.34

Page 6

Q1

Please use the ranking system below to put the maps in the order of your preference with your favorite map in the top position and your least favorite in the bottom position.

- | | |
|---|---|
| Minimal Changes w/Shared Downtown | 1 |
| Whole Neighborhood Council Boundaries w/Shared Downtown | 3 |
| Geographic Boundaries - A | 2 |
| Geographic Boundaries - B | 4 |
-

Q2

Why did you rank the maps the way that you did?

1 and 2 provides the straight forward districts, while 3 and 4 seemed to have some very unique boundaries. Not sure districts should be drawn that way. Looks like they were designed to enclave certain neighborhoods.

Page 7

Q3

Is there anything else you'd like the Board to know?

Please keep the redistricting to a minimal and only make the necessary changes for population changes.

#214

COMPLETE

Collector: Web Link 1 (Web Link)
Started: Wednesday, September 28, 2022 3:57:08 PM
Last Modified: Wednesday, September 28, 2022 4:07:38 PM
Time Spent: 00:10:30
IP Address: 50.35.12.98

Page 6

Q1

Please use the ranking system below to put the maps in the order of your preference with your favorite map in the top position and your least favorite in the bottom position.

- | | |
|---|----------|
| Minimal Changes w/Shared Downtown | 4 |
| Whole Neighborhood Council Boundaries w/Shared Downtown | 3 |
| Geographic Boundaries - A | 2 |
| Geographic Boundaries - B | 1 |
-

Q2

Why did you rank the maps the way that you did?

I don't see much need to divide downtown into all three districts, downtown interests will always be heard loud & clear. Keeping West Hills intact in one district makes sense.

Page 7

Q3

Respondent skipped this question

Is there anything else you'd like the Board to know?

#215

COMPLETE

Collector: Web Link 1 (Web Link)
Started: Wednesday, September 28, 2022 4:06:29 PM
Last Modified: Wednesday, September 28, 2022 4:12:52 PM
Time Spent: 00:06:22
IP Address: 174.31.242.234

Page 6

Q1 Respondent skipped this question

Please use the ranking system below to put the maps in the order of your preference with your favorite map in the top position and your least favorite in the bottom position.

Q2
Why did you rank the maps the way that you did?

The top coding is not clear. I think this is the point.
Map#1 No changes Map #3 Geo Boundaries A
Map #2 Neighborhood Council Boundaries with Shared Downtown
Map #4 Geographic Boundaries B

Page 7

Q3
Is there anything else you'd like the Board to know?

Map #1 follows the Guidelines
Map #4 only benefits Mr. Zappone
Map #4 Splits precincts

#216

COMPLETE

Collector: Web Link 1 (Web Link)
Started: Wednesday, September 28, 2022 4:21:27 PM
Last Modified: Wednesday, September 28, 2022 4:29:18 PM
Time Spent: 00:07:51
IP Address: 174.215.116.180

Page 6

Q1

Please use the ranking system below to put the maps in the order of your preference with your favorite map in the top position and your least favorite in the bottom position.

- | | |
|---|---|
| Minimal Changes w/Shared Downtown | 1 |
| Whole Neighborhood Council Boundaries w/Shared Downtown | 3 |
| Geographic Boundaries - A | 2 |
| Geographic Boundaries - B | 4 |
-

Q2

Why did you rank the maps the way that you did?

I want very few changes to our maps and believe that map 1 will be the fairest across the board.

Page 7

Q3

Is there anything else you'd like the Board to know?

I don't like how some board members are being deceptive in their proposals. This is being seen with these maps you are trying to change. I am taking notes of this and sharing with my friends and family.

#217

COMPLETE

Collector: Web Link 1 (Web Link)
Started: Wednesday, September 28, 2022 4:38:59 PM
Last Modified: Wednesday, September 28, 2022 4:42:48 PM
Time Spent: 00:03:48
IP Address: 67.185.34.134

Page 6

Q1

Please use the ranking system below to put the maps in the order of your preference with your favorite map in the top position and your least favorite in the bottom position.

- | | |
|---|----------|
| Minimal Changes w/Shared Downtown | 1 |
| Whole Neighborhood Council Boundaries w/Shared Downtown | 3 |
| Geographic Boundaries - A | 2 |
| Geographic Boundaries - B | 4 |
-

Q2

Why did you rank the maps the way that you did?

Map one has the least changes and will maintain better voting representation

Page 7

Q3

Is there anything else you'd like the Board to know?

Please keep in mind underserved neighborhoods and represent them fairly

#218

COMPLETE

Collector: Web Link 1 (Web Link)
Started: Wednesday, September 28, 2022 5:11:33 PM
Last Modified: Wednesday, September 28, 2022 5:20:08 PM
Time Spent: 00:08:35
IP Address: 67.170.28.135

Page 6

Q1

Please use the ranking system below to put the maps in the order of your preference with your favorite map in the top position and your least favorite in the bottom position.

- | | |
|---|----------|
| Minimal Changes w/Shared Downtown | 1 |
| Whole Neighborhood Council Boundaries w/Shared Downtown | 3 |
| Geographic Boundaries - A | 2 |
| Geographic Boundaries - B | 4 |
-

Q2

Why did you rank the maps the way that you did?

Most balanced/even population, used obvious or natural boundaries, shared downtown

Page 7

Q3

Respondent skipped this question

Is there anything else you'd like the Board to know?

#219

COMPLETE

Collector: Web Link 1 (Web Link)
Started: Wednesday, September 28, 2022 5:41:35 PM
Last Modified: Wednesday, September 28, 2022 5:47:33 PM
Time Spent: 00:05:57
IP Address: 172.58.44.16

Page 6

Q1

Please use the ranking system below to put the maps in the order of your preference with your favorite map in the top position and your least favorite in the bottom position.

- | | |
|---|---|
| Minimal Changes w/Shared Downtown | 1 |
| Whole Neighborhood Council Boundaries w/Shared Downtown | 2 |
| Geographic Boundaries - A | 4 |
| Geographic Boundaries - B | 3 |
-

Q2

Why did you rank the maps the way that you did?

For the least amount of change.

Page 7

Q3

Is there anything else you'd like the Board to know?

Don't forget to count the homeless. Looks like district 2 wins there, or loses really. Maybe try to get that population vote spread out a little better

#220

COMPLETE

Collector: Web Link 1 (Web Link)
Started: Wednesday, September 28, 2022 5:55:54 PM
Last Modified: Wednesday, September 28, 2022 5:58:58 PM
Time Spent: 00:03:03
IP Address: 71.231.134.208

Page 6

Q1

Please use the ranking system below to put the maps in the order of your preference with your favorite map in the top position and your least favorite in the bottom position.

- | | |
|---|----------|
| Minimal Changes w/Shared Downtown | 1 |
| Whole Neighborhood Council Boundaries w/Shared Downtown | 3 |
| Geographic Boundaries - A | 2 |
| Geographic Boundaries - B | 4 |
-

Q2

Why did you rank the maps the way that you did?

The current map makes the most sense and follows natural geographic/neighborhood boundaries.

Page 7

Q3

Respondent skipped this question

Is there anything else you'd like the Board to know?

#221

COMPLETE

Collector: Web Link 1 (Web Link)
Started: Wednesday, September 28, 2022 6:08:37 PM
Last Modified: Wednesday, September 28, 2022 6:11:18 PM
Time Spent: 00:02:41
IP Address: 174.31.8.105

Page 6

Q1

Please use the ranking system below to put the maps in the order of your preference with your favorite map in the top position and your least favorite in the bottom position.

- | | |
|---|----------|
| Minimal Changes w/Shared Downtown | 2 |
| Whole Neighborhood Council Boundaries w/Shared Downtown | 1 |
| Geographic Boundaries - A | 4 |
| Geographic Boundaries - B | 3 |
-

Q2

Why did you rank the maps the way that you did?

Keep Neighborhood Councils in one Council district. I like the concept of Downtown being distributed between all 3 districts.

Page 7

Q3

Respondent skipped this question

Is there anything else you'd like the Board to know?

#222

COMPLETE

Collector: Web Link 1 (Web Link)
Started: Wednesday, September 28, 2022 6:28:44 PM
Last Modified: Wednesday, September 28, 2022 6:32:36 PM
Time Spent: 00:03:51
IP Address: 174.250.22.7

Page 6

Q1

Please use the ranking system below to put the maps in the order of your preference with your favorite map in the top position and your least favorite in the bottom position.

- | | |
|---|----------|
| Minimal Changes w/Shared Downtown | 2 |
| Whole Neighborhood Council Boundaries w/Shared Downtown | 3 |
| Geographic Boundaries - A | 1 |
| Geographic Boundaries - B | 4 |
-

Q2

Why did you rank the maps the way that you did?

Geographically it is the least confusing.

Page 7

Q3

Respondent skipped this question

Is there anything else you'd like the Board to know?

#223

COMPLETE

Collector: Web Link 1 (Web Link)
Started: Wednesday, September 28, 2022 8:27:33 AM
Last Modified: Wednesday, September 28, 2022 6:33:06 PM
Time Spent: 10:05:32
IP Address: 107.115.33.17

Page 6

Q1

Please use the ranking system below to put the maps in the order of your preference with your favorite map in the top position and your least favorite in the bottom position.

- | | |
|---|----------|
| Minimal Changes w/Shared Downtown | 1 |
| Whole Neighborhood Council Boundaries w/Shared Downtown | 3 |
| Geographic Boundaries - A | 2 |
| Geographic Boundaries - B | 4 |
-

Q2

Respondent skipped this question

Why did you rank the maps the way that you did?

Page 7

Q3

Respondent skipped this question

Is there anything else you'd like the Board to know?

#224

COMPLETE

Collector: Web Link 1 (Web Link)
Started: Wednesday, September 28, 2022 7:43:01 PM
Last Modified: Wednesday, September 28, 2022 7:49:05 PM
Time Spent: 00:06:03
IP Address: 67.185.93.59

Page 6

Q1

Please use the ranking system below to put the maps in the order of your preference with your favorite map in the top position and your least favorite in the bottom position.

- | | |
|---|---|
| Minimal Changes w/Shared Downtown | 2 |
| Whole Neighborhood Council Boundaries w/Shared Downtown | 1 |
| Geographic Boundaries - A | 4 |
| Geographic Boundaries - B | 3 |
-

Q2

Why did you rank the maps the way that you did?

I live in west hills and want my neighborhood in one district

Page 7

Q3

Is there anything else you'd like the Board to know?

No

#225

COMPLETE

Collector: Web Link 1 (Web Link)
Started: Wednesday, September 28, 2022 7:50:11 PM
Last Modified: Wednesday, September 28, 2022 7:51:19 PM
Time Spent: 00:01:08
IP Address: 67.165.117.132

Page 6

Q1

Please use the ranking system below to put the maps in the order of your preference with your favorite map in the top position and your least favorite in the bottom position.

- | | |
|---|----------|
| Minimal Changes w/Shared Downtown | 1 |
| Whole Neighborhood Council Boundaries w/Shared Downtown | 2 |
| Geographic Boundaries - A | 3 |
| Geographic Boundaries - B | 4 |
-

Q2

Respondent skipped this question

Why did you rank the maps the way that you did?

Page 7

Q3

Respondent skipped this question

Is there anything else you'd like the Board to know?

#226

COMPLETE

Collector: Web Link 1 (Web Link)
Started: Wednesday, September 28, 2022 8:02:59 PM
Last Modified: Wednesday, September 28, 2022 8:09:35 PM
Time Spent: 00:06:36
IP Address: 73.193.1.197

Page 6

Q1

Please use the ranking system below to put the maps in the order of your preference with your favorite map in the top position and your least favorite in the bottom position.

- | | |
|---|---|
| Minimal Changes w/Shared Downtown | 2 |
| Whole Neighborhood Council Boundaries w/Shared Downtown | 4 |
| Geographic Boundaries - A | 3 |
| Geographic Boundaries - B | 1 |
-

Q2

Why did you rank the maps the way that you did?

Prefer West Hills, my neighborhood, is in one district so that we can have more dedicated representation at City Council (rather than being shared with many council members).

Page 7

Q3

Respondent skipped this question

Is there anything else you'd like the Board to know?

#227

COMPLETE

Collector: Web Link 1 (Web Link)
Started: Wednesday, September 28, 2022 8:44:18 PM
Last Modified: Wednesday, September 28, 2022 8:53:47 PM
Time Spent: 00:09:29
IP Address: 73.239.204.147

Page 6

Q1

Please use the ranking system below to put the maps in the order of your preference with your favorite map in the top position and your least favorite in the bottom position.

- | | |
|---|----------|
| Minimal Changes w/Shared Downtown | 1 |
| Whole Neighborhood Council Boundaries w/Shared Downtown | 4 |
| Geographic Boundaries - A | 3 |
| Geographic Boundaries - B | 2 |
-

Q2

Why did you rank the maps the way that you did?

District boundaries need minimal adjustment.

Page 7

Q3

Is there anything else you'd like the Board to know?

Apply common sense to the homeless situation: temporary services and accountability.

#228

COMPLETE

Collector: Web Link 1 (Web Link)
Started: Sunday, September 25, 2022 7:26:07 PM
Last Modified: Wednesday, September 28, 2022 8:55:46 PM
Time Spent: Over a day
IP Address: 73.239.5.90

Page 6

Q1

Please use the ranking system below to put the maps in the order of your preference with your favorite map in the top position and your least favorite in the bottom position.

- Minimal Changes w/Shared Downtown **2**
 - Whole Neighborhood Council Boundaries w/Shared Downtown **1**
 - Geographic Boundaries - A **3**
 - Geographic Boundaries - B **4**
-

Q2

Why did you rank the maps the way that you did?

I feel that whole neighborhood council boundaries is most important

Page 7

Q3

Respondent skipped this question

Is there anything else you'd like the Board to know?

#229

COMPLETE

Collector: Web Link 1 (Web Link)
Started: Wednesday, September 28, 2022 8:15:33 PM
Last Modified: Wednesday, September 28, 2022 8:56:42 PM
Time Spent: 00:41:09
IP Address: 73.239.40.237

Page 6

Q1

Please use the ranking system below to put the maps in the order of your preference with your favorite map in the top position and your least favorite in the bottom position.

- | | |
|---|----------|
| Minimal Changes w/Shared Downtown | 4 |
| Whole Neighborhood Council Boundaries w/Shared Downtown | 1 |
| Geographic Boundaries - A | 2 |
| Geographic Boundaries - B | 3 |
-

Q2

Why did you rank the maps the way that you did?

I believe that every neighborhood council should be served by 1 council member, not split between 2. I also believe that each individual neighborhood should stay together in one district not split apart.

Page 7

Q3

Is there anything else you'd like the Board to know?

No

#230

COMPLETE

Collector: Web Link 1 (Web Link)
Started: Wednesday, September 28, 2022 8:52:56 PM
Last Modified: Wednesday, September 28, 2022 8:57:31 PM
Time Spent: 00:04:35
IP Address: 174.31.41.69

Page 6

Q1

Please use the ranking system below to put the maps in the order of your preference with your favorite map in the top position and your least favorite in the bottom position.

- | | |
|---|----------|
| Minimal Changes w/Shared Downtown | 1 |
| Whole Neighborhood Council Boundaries w/Shared Downtown | 3 |
| Geographic Boundaries - A | 2 |
| Geographic Boundaries - B | 4 |
-

Q2

Why did you rank the maps the way that you did?

More equal numbers of population and sharing of downtown

Page 7

Q3

Respondent skipped this question

Is there anything else you'd like the Board to know?

#231

COMPLETE

Collector: Web Link 1 (Web Link)
Started: Wednesday, September 28, 2022 8:40:41 PM
Last Modified: Wednesday, September 28, 2022 8:59:03 PM
Time Spent: 00:18:22
IP Address: 76.147.60.184

Page 6

Q1 Respondent skipped this question

Please use the ranking system below to put the maps in the order of your preference with your favorite map in the top position and your least favorite in the bottom position.

Q2

Why did you rank the maps the way that you did?

Sharing downtown in all three districts makes the best sense for "fairness". It should not be completely in a single district. Making the populations as close to equal only happens in the first and second maps. One district is much less in both three and four.

Page 7

Q3 Respondent skipped this question

Is there anything else you'd like the Board to know?

#232

COMPLETE

Collector: Web Link 1 (Web Link)
Started: Wednesday, September 28, 2022 7:26:57 PM
Last Modified: Wednesday, September 28, 2022 9:12:05 PM
Time Spent: 01:45:08
IP Address: 135.134.142.149

Page 6

Q1

Please use the ranking system below to put the maps in the order of your preference with your favorite map in the top position and your least favorite in the bottom position.

- | | |
|---|----------|
| Minimal Changes w/Shared Downtown | 2 |
| Whole Neighborhood Council Boundaries w/Shared Downtown | 1 |
| Geographic Boundaries - A | 3 |
| Geographic Boundaries - B | 4 |
-

Q2

Why did you rank the maps the way that you did?

Splitting purely by geography creates an imbalanced system. Existing neighborhood boundaries are established so council lines should follow.

Page 7

Q3

Respondent skipped this question

Is there anything else you'd like the Board to know?

#233

COMPLETE

Collector: Web Link 1 (Web Link)
Started: Wednesday, September 28, 2022 10:31:39 PM
Last Modified: Wednesday, September 28, 2022 10:34:10 PM
Time Spent: 00:02:30
IP Address: 174.31.27.167

Page 6

Q1

Please use the ranking system below to put the maps in the order of your preference with your favorite map in the top position and your least favorite in the bottom position.

- | | |
|---|----------|
| Minimal Changes w/Shared Downtown | 3 |
| Whole Neighborhood Council Boundaries w/Shared Downtown | 4 |
| Geographic Boundaries - A | 1 |
| Geographic Boundaries - B | 2 |
-

Q2

Why did you rank the maps the way that you did?

My mom told me to

Page 7

Q3

Is there anything else you'd like the Board to know?

Wouldn't you like to know weather boy

#234

COMPLETE

Collector: Web Link 1 (Web Link)
Started: Wednesday, September 28, 2022 10:44:41 PM
Last Modified: Wednesday, September 28, 2022 10:48:20 PM
Time Spent: 00:03:38
IP Address: 76.121.28.48

Page 6

Q1

Please use the ranking system below to put the maps in the order of your preference with your favorite map in the top position and your least favorite in the bottom position.

- | | |
|---|----------|
| Minimal Changes w/Shared Downtown | 1 |
| Whole Neighborhood Council Boundaries w/Shared Downtown | 2 |
| Geographic Boundaries - A | 3 |
| Geographic Boundaries - B | 4 |
-

Q2

Why did you rank the maps the way that you did?

I think it more fairly represents equal voting districts

Page 7

Q3

Respondent skipped this question

Is there anything else you'd like the Board to know?

#235

COMPLETE

Collector: Web Link 1 (Web Link)
Started: Wednesday, September 28, 2022 11:15:55 PM
Last Modified: Wednesday, September 28, 2022 11:29:03 PM
Time Spent: 00:13:07
IP Address: 174.31.52.13

Page 6

Q1

Please use the ranking system below to put the maps in the order of your preference with your favorite map in the top position and your least favorite in the bottom position.

- | | |
|---|----------|
| Minimal Changes w/Shared Downtown | 1 |
| Whole Neighborhood Council Boundaries w/Shared Downtown | 2 |
| Geographic Boundaries - A | 3 |
| Geographic Boundaries - B | 4 |
-

Q2

Why did you rank the maps the way that you did?

Keeps inline with fairness in numbers and there was no conflict of interest involved with this map.

Page 7

Q3

Is there anything else you'd like the Board to know?

Why is Zappones input with any of the maps allowed, this is a conflict of interest and unlawful in my opinion.

#236

COMPLETE

Collector: Web Link 1 (Web Link)
Started: Thursday, September 29, 2022 3:36:04 AM
Last Modified: Thursday, September 29, 2022 3:45:20 AM
Time Spent: 00:09:15
IP Address: 76.104.226.102

Page 6

Q1

Please use the ranking system below to put the maps in the order of your preference with your favorite map in the top position and your least favorite in the bottom position.

- | | |
|---|----------|
| Minimal Changes w/Shared Downtown | 1 |
| Whole Neighborhood Council Boundaries w/Shared Downtown | 3 |
| Geographic Boundaries - A | 2 |
| Geographic Boundaries - B | 4 |
-

Q2

Why did you rank the maps the way that you did?

More even population splits and the traditional boundaries remain the same - Map#1 When politicians start redistricting, it usually only benefits the politicians. Leave the boundaries alone.

Page 7

Q3

Respondent skipped this question

Is there anything else you'd like the Board to know?

#237

COMPLETE

Collector: Web Link 1 (Web Link)
Started: Thursday, September 29, 2022 5:43:51 AM
Last Modified: Thursday, September 29, 2022 5:48:41 AM
Time Spent: 00:04:50
IP Address: 73.221.37.247

Page 6

Q1

Please use the ranking system below to put the maps in the order of your preference with your favorite map in the top position and your least favorite in the bottom position.

- | | |
|---|----------|
| Minimal Changes w/Shared Downtown | 3 |
| Whole Neighborhood Council Boundaries w/Shared Downtown | 1 |
| Geographic Boundaries - A | 4 |
| Geographic Boundaries - B | 2 |
-

Q2

Why did you rank the maps the way that you did?

I want all of West Hills in Dist 2 and I think having downtown shared by all districts will be more equitable.

Page 7

Q3

Respondent skipped this question

Is there anything else you'd like the Board to know?

#238

COMPLETE

Collector: Web Link 1 (Web Link)
Started: Thursday, September 29, 2022 5:47:52 AM
Last Modified: Thursday, September 29, 2022 6:04:03 AM
Time Spent: 00:16:11
IP Address: 73.169.206.97

Page 6

Q1

Please use the ranking system below to put the maps in the order of your preference with your favorite map in the top position and your least favorite in the bottom position.

Minimal Changes w/Shared Downtown	1
Whole Neighborhood Council Boundaries w/Shared Downtown	4
Geographic Boundaries - A	3
Geographic Boundaries - B	2

Q2

Why did you rank the maps the way that you did?

Neighborhood boundaries are arbitrary. Most members of the public have little knowledge of where their neighborhood council boundary begins or ends. Neighborhood councils are not democratic institutions in the same the city council is. voting rights are typically based on meeting attendance not residential status. Optimizing boundaries around neighborhood councils reinforces their antidemocratic role in city decision-making. Following natural geographic boundaries are more intuitive to the public. Additionally, analysis by the Inlander shows gerrymandering to 100% adhere to neighborhood councils creates greater political imbalance, reducing chances of diverse political viewpoints on the council, which reduce the number of competitive races. Everyone suffers when lack a diversity of ideas and perspectives on the council or in elections.

Page 7

Q3

Is there anything else you'd like the Board to know?

I'm troubled by an advisory member being able to insert their map into the process.

#239

COMPLETE

Collector: Web Link 1 (Web Link)
Started: Thursday, September 29, 2022 6:19:09 AM
Last Modified: Thursday, September 29, 2022 6:34:08 AM
Time Spent: 00:14:59
IP Address: 23.155.112.11

Page 6

Q1

Please use the ranking system below to put the maps in the order of your preference with your favorite map in the top position and your least favorite in the bottom position.

- | | |
|---|---|
| Minimal Changes w/Shared Downtown | 1 |
| Whole Neighborhood Council Boundaries w/Shared Downtown | 3 |
| Geographic Boundaries - A | 2 |
| Geographic Boundaries - B | 4 |
-

Q2

Why did you rank the maps the way that you did?

This seems to represent the people of Spokane most fairly

Page 7

Q3

Is there anything else you'd like the Board to know?

It is important that we don't group the population a specific way that doesn't give equal representation to all areas

#240

COMPLETE

Collector: Web Link 1 (Web Link)
Started: Tuesday, September 27, 2022 7:45:16 PM
Last Modified: Thursday, September 29, 2022 6:51:33 AM
Time Spent: Over a day
IP Address: 73.97.231.205

Page 6

Q1

Please use the ranking system below to put the maps in the order of your preference with your favorite map in the top position and your least favorite in the bottom position.

- | | |
|---|----------|
| Minimal Changes w/Shared Downtown | 1 |
| Whole Neighborhood Council Boundaries w/Shared Downtown | 3 |
| Geographic Boundaries - A | 2 |
| Geographic Boundaries - B | 4 |
-

Q2

Why did you rank the maps the way that you did?

My top 2 choices stick closest to the rules outlined and accomplish shared downtown area.

Page 7

Q3

Is there anything else you'd like the Board to know?

There are some choices proposed that seem very self serving for certain councillors. That's very disappointing if true. The optics point in that direction.

#241

COMPLETE

Collector: Web Link 1 (Web Link)
Started: Thursday, September 29, 2022 6:58:42 AM
Last Modified: Thursday, September 29, 2022 7:03:02 AM
Time Spent: 00:04:20
IP Address: 190.34.25.246

Page 6

Q1

Please use the ranking system below to put the maps in the order of your preference with your favorite map in the top position and your least favorite in the bottom position.

- | | |
|---|----------|
| Minimal Changes w/Shared Downtown | 1 |
| Whole Neighborhood Council Boundaries w/Shared Downtown | 3 |
| Geographic Boundaries - A | 2 |
| Geographic Boundaries - B | 4 |
-

Q2

Why did you rank the maps the way that you did?

Because I was seeking genuine fairness in all 3 districts.

Page 7

Q3

Respondent skipped this question

Is there anything else you'd like the Board to know?

#242

COMPLETE

Collector: Web Link 1 (Web Link)
Started: Wednesday, September 28, 2022 8:55:17 PM
Last Modified: Thursday, September 29, 2022 8:20:22 AM
Time Spent: 11:25:04
IP Address: 73.225.255.146

Page 6

Q1

Please use the ranking system below to put the maps in the order of your preference with your favorite map in the top position and your least favorite in the bottom position.

Minimal Changes w/Shared Downtown	3
Whole Neighborhood Council Boundaries w/Shared Downtown	1
Geographic Boundaries - A	4
Geographic Boundaries - B	2

Q2

Why did you rank the maps the way that you did?

1. West Hills needs to be in one district, not split into 2; and
 2. Shared downtown
-

Page 7

Q3

Is there anything else you'd like the Board to know?

There was another place where you explained the differences between the maps, which was very helpful—but now I cannot find it. Please re-post that section where you explained the differences between all the maps.

#243

COMPLETE

Collector: Web Link 1 (Web Link)
Started: Thursday, September 29, 2022 9:33:34 AM
Last Modified: Thursday, September 29, 2022 9:37:46 AM
Time Spent: 00:04:11
IP Address: 71.231.41.201

Page 6

Q1

Please use the ranking system below to put the maps in the order of your preference with your favorite map in the top position and your least favorite in the bottom position.

- | | |
|---|---|
| Minimal Changes w/Shared Downtown | 1 |
| Whole Neighborhood Council Boundaries w/Shared Downtown | 4 |
| Geographic Boundaries - A | 2 |
| Geographic Boundaries - B | 3 |
-

Q2

Why did you rank the maps the way that you did?

I think that would be the most fair.

Page 7

Q3

Is there anything else you'd like the Board to know?

Please look at this with a fair and honest eye. Thank you for taking the time.

#244

COMPLETE

Collector: Web Link 1 (Web Link)
Started: Thursday, September 29, 2022 9:50:57 AM
Last Modified: Thursday, September 29, 2022 9:52:55 AM
Time Spent: 00:01:57
IP Address: 66.154.110.180

Page 6

Q1

Please use the ranking system below to put the maps in the order of your preference with your favorite map in the top position and your least favorite in the bottom position.

- | | |
|---|----------|
| Minimal Changes w/Shared Downtown | 1 |
| Whole Neighborhood Council Boundaries w/Shared Downtown | 3 |
| Geographic Boundaries - A | 4 |
| Geographic Boundaries - B | 2 |
-

Q2

Respondent skipped this question

Why did you rank the maps the way that you did?

Page 7

Q3

Respondent skipped this question

Is there anything else you'd like the Board to know?

#245

COMPLETE

Collector: Web Link 1 (Web Link)
Started: Thursday, September 29, 2022 9:51:28 AM
Last Modified: Thursday, September 29, 2022 9:55:22 AM
Time Spent: 00:03:53
IP Address: 73.225.180.114

Page 6

Q1

Please use the ranking system below to put the maps in the order of your preference with your favorite map in the top position and your least favorite in the bottom position.

- | | |
|---|----------|
| Minimal Changes w/Shared Downtown | 1 |
| Whole Neighborhood Council Boundaries w/Shared Downtown | 3 |
| Geographic Boundaries - A | 2 |
| Geographic Boundaries - B | 4 |
-

Q2

Why did you rank the maps the way that you did?

more accurate/equal for population, least change and best balanced for dems and reps voters

Page 7

Q3

Respondent skipped this question

Is there anything else you'd like the Board to know?

#246

COMPLETE

Collector: Web Link 1 (Web Link)
Started: Thursday, September 29, 2022 10:16:08 AM
Last Modified: Thursday, September 29, 2022 10:20:42 AM
Time Spent: 00:04:33
IP Address: 135.134.142.114

Page 6

Q1

Please use the ranking system below to put the maps in the order of your preference with your favorite map in the top position and your least favorite in the bottom position.

Minimal Changes w/Shared Downtown	3
Whole Neighborhood Council Boundaries w/Shared Downtown	1
Geographic Boundaries - A	4
Geographic Boundaries - B	2

Q2

Why did you rank the maps the way that you did?

I believe keeping the neighborhood council's together is a great idea. I also think a shared downtown map is essential since all council members need buy in to keep our downtown strong.

Page 7

Q3

Is there anything else you'd like the Board to know?

Lets look at what maps are best for keeping communities together, and not allow the political parties to have a say in our maps. I was very disturbed to see the local republican party trying to advocate for specific maps.

#247

COMPLETE

Collector: Web Link 1 (Web Link)
Started: Thursday, September 29, 2022 10:48:41 AM
Last Modified: Thursday, September 29, 2022 10:54:35 AM
Time Spent: 00:05:53
IP Address: 73.140.41.17

Page 6

Q1

Please use the ranking system below to put the maps in the order of your preference with your favorite map in the top position and your least favorite in the bottom position.

- | | |
|---|----------|
| Minimal Changes w/Shared Downtown | 1 |
| Whole Neighborhood Council Boundaries w/Shared Downtown | 4 |
| Geographic Boundaries - A | 2 |
| Geographic Boundaries - B | 3 |
-

Q2

Respondent skipped this question

Why did you rank the maps the way that you did?

Page 7

Q3

Respondent skipped this question

Is there anything else you'd like the Board to know?

#248

COMPLETE

Collector: Web Link 1 (Web Link)
Started: Thursday, September 29, 2022 11:34:13 AM
Last Modified: Thursday, September 29, 2022 11:47:42 AM
Time Spent: 00:13:29
IP Address: 66.180.77.4

Page 6

Q1

Please use the ranking system below to put the maps in the order of your preference with your favorite map in the top position and your least favorite in the bottom position.

- | | |
|---|----------|
| Minimal Changes w/Shared Downtown | 1 |
| Whole Neighborhood Council Boundaries w/Shared Downtown | 2 |
| Geographic Boundaries - A | 3 |
| Geographic Boundaries - B | 4 |
-

Q2

Why did you rank the maps the way that you did?

Keeping the Districts as close to current as is possible simplifies the understanding for many who currently know the district boundaries and those who may not commonly look at this information.

Page 7

Q3

Respondent skipped this question

Is there anything else you'd like the Board to know?

#249

INCOMPLETE

Collector: Web Link 1 (Web Link)
Started: Thursday, September 29, 2022 11:43:07 AM
Last Modified: Thursday, September 29, 2022 11:57:03 AM
Time Spent: 00:13:55
IP Address: 98.237.154.94

Page 6

Q1

Please use the ranking system below to put the maps in the order of your preference with your favorite map in the top position and your least favorite in the bottom position.

- | | |
|---|---|
| Minimal Changes w/Shared Downtown | 1 |
| Whole Neighborhood Council Boundaries w/Shared Downtown | 2 |
| Geographic Boundaries - A | 4 |
| Geographic Boundaries - B | 3 |
-

Q2

Respondent skipped this question

Why did you rank the maps the way that you did?

Page 7

Q3

Respondent skipped this question

Is there anything else you'd like the Board to know?

#250

COMPLETE

Collector: Web Link 1 (Web Link)
Started: Thursday, September 29, 2022 12:11:06 PM
Last Modified: Thursday, September 29, 2022 12:13:06 PM
Time Spent: 00:01:59
IP Address: 73.225.181.10

Page 6

Q1

Please use the ranking system below to put the maps in the order of your preference with your favorite map in the top position and your least favorite in the bottom position.

- | | |
|---|----------|
| Minimal Changes w/Shared Downtown | 1 |
| Whole Neighborhood Council Boundaries w/Shared Downtown | 3 |
| Geographic Boundaries - A | 2 |
| Geographic Boundaries - B | 4 |
-

Q2

Why did you rank the maps the way that you did?

It will benefit the most people.

Page 7

Q3

Is there anything else you'd like the Board to know?

n/a

#251

COMPLETE

Collector: Web Link 1 (Web Link)
Started: Thursday, September 29, 2022 12:14:22 PM
Last Modified: Thursday, September 29, 2022 12:18:55 PM
Time Spent: 00:04:33
IP Address: 107.77.205.60

Page 6

Q1

Please use the ranking system below to put the maps in the order of your preference with your favorite map in the top position and your least favorite in the bottom position.

- | | |
|---|---|
| Minimal Changes w/Shared Downtown | 1 |
| Whole Neighborhood Council Boundaries w/Shared Downtown | 4 |
| Geographic Boundaries - A | 2 |
| Geographic Boundaries - B | 3 |
-

Q2

Why did you rank the maps the way that you did?

#1 is the clear choice and makes the most sense to include appropriate boundaries.

Page 7

Q3

Is there anything else you'd like the Board to know?

It's important to have boundaries that include conservative and liberal opinions in boundaries instead of dividing them

#252

COMPLETE

Collector: Web Link 1 (Web Link)
Started: Thursday, September 22, 2022 2:28:50 PM
Last Modified: Thursday, September 29, 2022 12:26:47 PM
Time Spent: Over a day
IP Address: 24.19.37.135

Page 6

Q1

Please use the ranking system below to put the maps in the order of your preference with your favorite map in the top position and your least favorite in the bottom position.

Minimal Changes w/Shared Downtown	1
Whole Neighborhood Council Boundaries w/Shared Downtown	4
Geographic Boundaries - A	2
Geographic Boundaries - B	3

Q2

Why did you rank the maps the way that you did?

The new city council district maps should makes the least amount of changes and has the closest population in all 3 districts.

Page 7

Q3

Is there anything else you'd like the Board to know?

Map 2, CM Zack Zapping, is gerrymandered and seems to only benefit the author, CM Zack Zappone.

Map #2 includes liberal Browne's Addition and Kendall Yards, but not Downtown. These are all similar communities of interest. Map #2 puts most of Downtown in District 1, likely to make it more liberal. This puts more disenfranchised communities into District 1. Map #2 splits up precincts, neighborhoods and even divides the Spokane Club into two different Districts. Spokane wants fair elections - partisan gerrymandering doesn't belong in Spokane.

#253

COMPLETE

Collector: Web Link 1 (Web Link)
Started: Thursday, September 29, 2022 12:17:16 PM
Last Modified: Thursday, September 29, 2022 12:28:02 PM
Time Spent: 00:10:45
IP Address: 172.58.44.48

Page 6

Q1

Please use the ranking system below to put the maps in the order of your preference with your favorite map in the top position and your least favorite in the bottom position.

- | | |
|---|----------|
| Minimal Changes w/Shared Downtown | 1 |
| Whole Neighborhood Council Boundaries w/Shared Downtown | 4 |
| Geographic Boundaries - A | 2 |
| Geographic Boundaries - B | 3 |
-

Q2

Why did you rank the maps the way that you did?

Equality and fairness

Page 7

Q3

Is there anything else you'd like the Board to know?

No

#254

COMPLETE

Collector: Web Link 1 (Web Link)
Started: Thursday, September 29, 2022 12:35:04 PM
Last Modified: Thursday, September 29, 2022 12:38:13 PM
Time Spent: 00:03:08
IP Address: 73.35.148.85

Page 6

Q1

Please use the ranking system below to put the maps in the order of your preference with your favorite map in the top position and your least favorite in the bottom position.

- | | |
|---|----------|
| Minimal Changes w/Shared Downtown | 1 |
| Whole Neighborhood Council Boundaries w/Shared Downtown | 3 |
| Geographic Boundaries - A | 4 |
| Geographic Boundaries - B | 2 |
-

Q2

Why did you rank the maps the way that you did?

I want minimal changes with shared downtown. It is unethical for Councilman Zappone to create a map that benefits him since he is voting on it.

Page 7

Q3

Is there anything else you'd like the Board to know?

An ethics investigation against Zak Zappone is in order.

#255

COMPLETE

Collector: Web Link 1 (Web Link)
Started: Thursday, September 29, 2022 12:23:18 PM
Last Modified: Thursday, September 29, 2022 12:57:06 PM
Time Spent: 00:33:47
IP Address: 209.210.6.60

Page 6

Q1

Please use the ranking system below to put the maps in the order of your preference with your favorite map in the top position and your least favorite in the bottom position.

- | | |
|---|----------|
| Minimal Changes w/Shared Downtown | 1 |
| Whole Neighborhood Council Boundaries w/Shared Downtown | 3 |
| Geographic Boundaries - A | 2 |
| Geographic Boundaries - B | 4 |
-

Q2

Why did you rank the maps the way that you did?

Spokane wants fair elections - partisan gerrymandering doesn't belong in Spokane. Map #1 makes the least amount of changes, has the closest population distribution for all 3 districts, and best lives up to the guidelines given to the Redistricting Board by the State of Washington.

Page 7

Q3

Respondent skipped this question

Is there anything else you'd like the Board to know?

#256

COMPLETE

Collector: Web Link 1 (Web Link)
Started: Thursday, September 29, 2022 12:52:58 PM
Last Modified: Thursday, September 29, 2022 1:01:28 PM
Time Spent: 00:08:29
IP Address: 73.221.36.131

Page 6

Q1

Please use the ranking system below to put the maps in the order of your preference with your favorite map in the top position and your least favorite in the bottom position.

Minimal Changes w/Shared Downtown	3
Whole Neighborhood Council Boundaries w/Shared Downtown	1
Geographic Boundaries - A	4
Geographic Boundaries - B	2

Q2

Why did you rank the maps the way that you did?

I think similar areas should be kept together as they have similar geographies and ideas stemming from similarities, and we have neighborhood councils already established. I chose where neighborhood councils are kept together first. My second choice did an okay job at keeping councils together. After that, I ranked in order of distributed number of population.

Page 7

Q3**Respondent skipped this question**

Is there anything else you'd like the Board to know?

#257

COMPLETE

Collector: Web Link 1 (Web Link)
Started: Thursday, September 29, 2022 1:11:07 PM
Last Modified: Thursday, September 29, 2022 1:17:48 PM
Time Spent: 00:06:40
IP Address: 73.221.101.164

Page 6

Q1

Please use the ranking system below to put the maps in the order of your preference with your favorite map in the top position and your least favorite in the bottom position.

- | | |
|---|----------|
| Minimal Changes w/Shared Downtown | 3 |
| Whole Neighborhood Council Boundaries w/Shared Downtown | 4 |
| Geographic Boundaries - A | 1 |
| Geographic Boundaries - B | 2 |
-

Q2

Why did you rank the maps the way that you did?

Geographic boundaries

Page 7

Q3

Is there anything else you'd like the Board to know?

City council members should not be able to submit maps to benefit their own re-election.

#258

COMPLETE

Collector: Web Link 1 (Web Link)
Started: Thursday, September 29, 2022 1:06:04 PM
Last Modified: Thursday, September 29, 2022 1:26:17 PM
Time Spent: 00:20:12
IP Address: 76.147.49.207

Page 6

Q1

Please use the ranking system below to put the maps in the order of your preference with your favorite map in the top position and your least favorite in the bottom position.

- | | |
|---|---|
| Minimal Changes w/Shared Downtown | 4 |
| Whole Neighborhood Council Boundaries w/Shared Downtown | 1 |
| Geographic Boundaries - A | 3 |
| Geographic Boundaries - B | 2 |
-

Q2

Why did you rank the maps the way that you did?

The Whole Neighborhood Council Boundaries W/Shared Downtown is the ONLY map that put East central into District 2. I did not like the minimal changes map I believe splitting up east central our historically black district between 2 different council districts is a bad look for us.

Page 7

Q3

Is there anything else you'd like the Board to know?

After reading the Inlander article, I really liked Richard's comments. I'm glad to see there are members like him on the board who seems to be working together with everyone. Redistricting is important and I like seeing people there who want to work together.

#259

COMPLETE

Collector: Web Link 1 (Web Link)
Started: Thursday, September 29, 2022 1:26:33 PM
Last Modified: Thursday, September 29, 2022 1:44:40 PM
Time Spent: 00:18:06
IP Address: 73.221.101.164

Page 6

Q1

Please use the ranking system below to put the maps in the order of your preference with your favorite map in the top position and your least favorite in the bottom position.

Minimal Changes w/Shared Downtown	1
Whole Neighborhood Council Boundaries w/Shared Downtown	4
Geographic Boundaries - A	2
Geographic Boundaries - B	3

Q2

Why did you rank the maps the way that you did?

Minimal Changes seems the most fair, and the map looks the least gerrymandered. I am concerned Councilman Zappone just wants to make his own district safer which is undemocratic. I won't be supporting Spokane Democrats in future elections if a gerrymandered map is approved- its just not fair.

Page 7

Q3

Is there anything else you'd like the Board to know?

Please prioritize democracy over your own seats, we as voters deserve it.

#260

COMPLETE

Collector: Web Link 1 (Web Link)
Started: Thursday, September 29, 2022 1:44:42 PM
Last Modified: Thursday, September 29, 2022 1:47:30 PM
Time Spent: 00:02:47
IP Address: 208.89.120.247

Page 6

Q1

Please use the ranking system below to put the maps in the order of your preference with your favorite map in the top position and your least favorite in the bottom position.

- | | |
|---|----------|
| Minimal Changes w/Shared Downtown | 1 |
| Whole Neighborhood Council Boundaries w/Shared Downtown | 4 |
| Geographic Boundaries - A | 2 |
| Geographic Boundaries - B | 3 |
-

Q2

Why did you rank the maps the way that you did?

Map 1 has fewer changes and seem more fair. The other maps seem gerrymandered.

Page 7

Q3

Respondent skipped this question

Is there anything else you'd like the Board to know?

#261

COMPLETE

Collector: Web Link 1 (Web Link)
Started: Thursday, September 29, 2022 1:45:30 PM
Last Modified: Thursday, September 29, 2022 1:51:35 PM
Time Spent: 00:06:05
IP Address: 67.185.135.252

Page 6

Q1

Please use the ranking system below to put the maps in the order of your preference with your favorite map in the top position and your least favorite in the bottom position.

- | | |
|---|----------|
| Minimal Changes w/Shared Downtown | 1 |
| Whole Neighborhood Council Boundaries w/Shared Downtown | 4 |
| Geographic Boundaries - A | 2 |
| Geographic Boundaries - B | 3 |
-

Q2

Why did you rank the maps the way that you did?

Map 1 reflects the least change, ensuring political agendas are not at play. Map 2 is the most suspect of a political agenda.

Page 7

Q3

Is there anything else you'd like the Board to know?

.

#262

COMPLETE

Collector: Web Link 1 (Web Link)
Started: Thursday, September 29, 2022 1:47:08 PM
Last Modified: Thursday, September 29, 2022 1:52:39 PM
Time Spent: 00:05:31
IP Address: 174.31.108.30

Page 6

Q1

Please use the ranking system below to put the maps in the order of your preference with your favorite map in the top position and your least favorite in the bottom position.

Minimal Changes w/Shared Downtown	1
Whole Neighborhood Council Boundaries w/Shared Downtown	3
Geographic Boundaries - A	4
Geographic Boundaries - B	2

Q2

Why did you rank the maps the way that you did?

Staus quo provides best opportunity for balance. Others in descending order seek to gerrymander districts to benefit of "progressive" view.

Page 7

Q3

Is there anything else you'd like the Board to know?

Lets' try to insure all voices are represented. Spokane is already sliding rapidly to become a Seattle/Portland clone with many voices not represented.

#263

COMPLETE

Collector: Web Link 1 (Web Link)
Started: Thursday, September 29, 2022 1:44:59 PM
Last Modified: Thursday, September 29, 2022 1:53:21 PM
Time Spent: 00:08:21
IP Address: 193.19.109.154

Page 6

Q1

Please use the ranking system below to put the maps in the order of your preference with your favorite map in the top position and your least favorite in the bottom position.

Minimal Changes w/Shared Downtown	1
Geographic Boundaries - A	4
Geographic Boundaries - B	3

Q2

Why did you rank the maps the way that you did?

#Map 1 (1st) Keeps things like they are; only more fair population wise.

Map 2 (4th) Neighborhoods as defined by local government has no place being the prime motivator for where boundaries go; this is more likely result in purposeful gerrymandering

Map 4 over Map 3 caz don't see any reason to split West Hills.

Page 7

Q3**Respondent skipped this question**

Is there anything else you'd like the Board to know?

#264

COMPLETE

Collector: Web Link 1 (Web Link)
Started: Thursday, September 29, 2022 1:56:06 PM
Last Modified: Thursday, September 29, 2022 1:58:01 PM
Time Spent: 00:01:55
IP Address: 174.231.145.192

Page 6

Q1

Please use the ranking system below to put the maps in the order of your preference with your favorite map in the top position and your least favorite in the bottom position.

- | | |
|---|----------|
| Minimal Changes w/Shared Downtown | 1 |
| Whole Neighborhood Council Boundaries w/Shared Downtown | 4 |
| Geographic Boundaries - A | 2 |
| Geographic Boundaries - B | 3 |
-

Q2

Why did you rank the maps the way that you did?

Because liberals are always trying to steal elections and screw good Americans out of a vote.

Page 7

Q3

Is there anything else you'd like the Board to know?

Your liberal and perverse ideals will lose. Sick disgusting people.

#265

COMPLETE

Collector: Web Link 1 (Web Link)
Started: Thursday, September 29, 2022 1:54:47 PM
Last Modified: Thursday, September 29, 2022 1:59:00 PM
Time Spent: 00:04:12
IP Address: 73.221.114.216

Page 6

Q1

Please use the ranking system below to put the maps in the order of your preference with your favorite map in the top position and your least favorite in the bottom position.

- | | |
|---|----------|
| Minimal Changes w/Shared Downtown | 1 |
| Whole Neighborhood Council Boundaries w/Shared Downtown | 3 |
| Geographic Boundaries - A | 4 |
| Geographic Boundaries - B | 2 |
-

Q2

Why did you rank the maps the way that you did?

It seemed the most fair, 2 seems biased, 3 and 4 don't really follow typical boundaries and appear to split districts

Page 7

Q3

Respondent skipped this question

Is there anything else you'd like the Board to know?

#266

COMPLETE

Collector: Web Link 1 (Web Link)
Started: Thursday, September 29, 2022 1:57:38 PM
Last Modified: Thursday, September 29, 2022 2:00:30 PM
Time Spent: 00:02:52
IP Address: 174.231.144.74

Page 6

Q1

Please use the ranking system below to put the maps in the order of your preference with your favorite map in the top position and your least favorite in the bottom position.

Minimal Changes w/Shared Downtown **1**

Q2 **Respondent skipped this question**

Why did you rank the maps the way that you did?

Page 7

Q3

Is there anything else you'd like the Board to know?

We need a completely revamped city council.

#267

COMPLETE

Collector: Web Link 1 (Web Link)
Started: Thursday, September 29, 2022 1:47:11 PM
Last Modified: Thursday, September 29, 2022 2:00:58 PM
Time Spent: 00:13:47
IP Address: 67.185.214.162

Page 6

Q1

Please use the ranking system below to put the maps in the order of your preference with your favorite map in the top position and your least favorite in the bottom position.

- | | |
|---|----------|
| Minimal Changes w/Shared Downtown | 1 |
| Whole Neighborhood Council Boundaries w/Shared Downtown | 4 |
| Geographic Boundaries - A | 2 |
| Geographic Boundaries - B | 3 |
-

Q2

Why did you rank the maps the way that you did?

#1: has better alignment and doesn't create a tail along the river; has better population balance

Page 7

Q3

Respondent skipped this question

Is there anything else you'd like the Board to know?

#268

COMPLETE

Collector: Web Link 1 (Web Link)
Started: Thursday, September 29, 2022 2:01:23 PM
Last Modified: Thursday, September 29, 2022 2:03:29 PM
Time Spent: 00:02:05
IP Address: 67.185.95.118

Page 6

Q1

Please use the ranking system below to put the maps in the order of your preference with your favorite map in the top position and your least favorite in the bottom position.

- | | |
|---|----------|
| Minimal Changes w/Shared Downtown | 1 |
| Whole Neighborhood Council Boundaries w/Shared Downtown | 3 |
| Geographic Boundaries - A | 4 |
| Geographic Boundaries - B | 2 |
-

Q2

Why did you rank the maps the way that you did?

the minimal changes is what I would like. It seems the most logical. there is no need to change everything up.

Page 7

Q3

Respondent skipped this question

Is there anything else you'd like the Board to know?

#269

COMPLETE

Collector: Web Link 1 (Web Link)
Started: Thursday, September 29, 2022 1:59:08 PM
Last Modified: Thursday, September 29, 2022 2:08:38 PM
Time Spent: 00:09:29
IP Address: 174.31.119.67

Page 6

Q1

Please use the ranking system below to put the maps in the order of your preference with your favorite map in the top position and your least favorite in the bottom position.

- | | |
|---|----------|
| Minimal Changes w/Shared Downtown | 1 |
| Whole Neighborhood Council Boundaries w/Shared Downtown | 2 |
| Geographic Boundaries - A | 3 |
| Geographic Boundaries - B | 4 |
-

Q2

Why did you rank the maps the way that you did?

It is the most fair and non-partisan.

Page 7

Q3

Is there anything else you'd like the Board to know?

Keep politics out of city government. Not only are they elected to represent ALL citizens but are responsible for the outcomes of their own decisions. Not Seattle!

#270

COMPLETE

Collector: Web Link 1 (Web Link)
Started: Thursday, September 29, 2022 2:08:35 PM
Last Modified: Thursday, September 29, 2022 2:10:33 PM
Time Spent: 00:01:58
IP Address: 69.28.45.37

Page 6

Q1

Please use the ranking system below to put the maps in the order of your preference with your favorite map in the top position and your least favorite in the bottom position.

- | | |
|---|---|
| Minimal Changes w/Shared Downtown | 1 |
| Whole Neighborhood Council Boundaries w/Shared Downtown | 4 |
| Geographic Boundaries - A | 2 |
| Geographic Boundaries - B | 3 |
-

Q2

Why did you rank the maps the way that you did?

To keep our elections fair.

Page 7

Q3

Is there anything else you'd like the Board to know?

No

#271

COMPLETE

Collector: Web Link 1 (Web Link)
Started: Thursday, September 29, 2022 2:07:43 PM
Last Modified: Thursday, September 29, 2022 2:11:30 PM
Time Spent: 00:03:47
IP Address: 76.28.253.43

Page 6

Q1

Please use the ranking system below to put the maps in the order of your preference with your favorite map in the top position and your least favorite in the bottom position.

- | | |
|---|---|
| Minimal Changes w/Shared Downtown | 1 |
| Whole Neighborhood Council Boundaries w/Shared Downtown | 4 |
| Geographic Boundaries - A | 3 |
| Geographic Boundaries - B | 2 |
-

Q2

Why did you rank the maps the way that you did?

I think there has been a lot of change lately and I want map 1 to be approved because of this.

Page 7

Q3

Respondent skipped this question

Is there anything else you'd like the Board to know?

#272

COMPLETE

Collector: Web Link 1 (Web Link)
Started: Thursday, September 29, 2022 2:05:49 PM
Last Modified: Thursday, September 29, 2022 2:15:09 PM
Time Spent: 00:09:20
IP Address: 199.88.44.190

Page 6

Q1

Please use the ranking system below to put the maps in the order of your preference with your favorite map in the top position and your least favorite in the bottom position.

Minimal Changes w/Shared Downtown **1**

Q2

Why did you rank the maps the way that you did?

Minimal chnges with compliance to the law

Page 7

Q3

Respondent skipped this question

Is there anything else you'd like the Board to know?

#273

COMPLETE

Collector: Web Link 1 (Web Link)
Started: Thursday, September 29, 2022 2:29:02 PM
Last Modified: Thursday, September 29, 2022 2:35:33 PM
Time Spent: 00:06:31
IP Address: 173.160.247.78

Page 6

Q1

Please use the ranking system below to put the maps in the order of your preference with your favorite map in the top position and your least favorite in the bottom position.

- | | |
|---|---|
| Minimal Changes w/Shared Downtown | 1 |
| Whole Neighborhood Council Boundaries w/Shared Downtown | 2 |
| Geographic Boundaries - A | 3 |
| Geographic Boundaries - B | 4 |
-

Q2

Why did you rank the maps the way that you did?

I want to keep elections as fair as possible in the future and not allow for leftists to make all the decisions in our city and county. I want to be represented in local policies as a conservative Republican. I am anti leftist and pro business and free market. I selected the maps that support the free market.

Page 7

Q3

Is there anything else you'd like the Board to know?

Spokane doesn't want to become an extension of Seattle. We don't want mob rule to take over, we want our police fully funded and supported and backed. Please don't let the leftists take this redistricting and use it as a power grab.

#274

COMPLETE

Collector: Web Link 1 (Web Link)
Started: Thursday, September 29, 2022 2:27:20 PM
Last Modified: Thursday, September 29, 2022 2:37:05 PM
Time Spent: 00:09:44
IP Address: 69.28.40.187

Page 6

Q1

Please use the ranking system below to put the maps in the order of your preference with your favorite map in the top position and your least favorite in the bottom position.

Minimal Changes w/Shared Downtown	1
Whole Neighborhood Council Boundaries w/Shared Downtown	4
Geographic Boundaries - A	2
Geographic Boundaries - B	3

Q2

Why did you rank the maps the way that you did?

This map is the closest in population distribution, follows natural lines and is the closest to meeting the guidelines.

Page 7

Q3

Is there anything else you'd like the Board to know?

It seems absurd that current councilmembers would be in charge of creating their own boundaries. Seems like a conflict of interest to me?

#275

COMPLETE

Collector: Web Link 1 (Web Link)
Started: Thursday, September 29, 2022 2:03:55 PM
Last Modified: Thursday, September 29, 2022 2:37:07 PM
Time Spent: 00:33:12
IP Address: 67.185.35.158

Page 6

Q1

Please use the ranking system below to put the maps in the order of your preference with your favorite map in the top position and your least favorite in the bottom position.

Minimal Changes w/Shared Downtown	4
Whole Neighborhood Council Boundaries w/Shared Downtown	1
Geographic Boundaries - A	3
Geographic Boundaries - B	2

Q2

Why did you rank the maps the way that you did?

Honestly I think any of the 4 maps will serve the city just fine. Keeping the neighborhood council boundaries together wherever possible seems like a particularly worthwhile goal. My own neighborhood stays intact in all maps, but I know that East Central in particular has struggled with divided attention among districts, and all three of the other maps divide up East Central.

Keeping West Hills together (as in Whole Neighborhood Council Boundaries w/Shared Downtown and Geographic Boundaries - B) seems like a worthwhile goal, particularly as this neighborhood is going to be seeing continuing challenges integrating a new shelter into the community.

In arguing to the Inlander that the Whole Neighborhood Council Boundaries w/Shared Downtown map is least compact and "It doesn't follow natural boundaries" Jennifer seems to be injecting unwelcome partisanship and hostility into this process, though I acknowledge it could also be a case of the media stirring up drama. More importantly, I think her objections are inaccurate. It's true that this map has the least compact districts, but this is specifically because it DOES follow natural boundaries. The river is a major cultural and psychological division in the city, so keeping most of the area south of the river in a single district makes sense. The sharp angle of the Riverside neighborhood is a very natural boundary--the high-traffic businesses along I-90 and West Sunset are very different from neighboring sections of Browne's Addition. The Minimal Changes w/Shared Downtown map arbitrarily divides downtown along Monroe street and much of the city along I-90, instead of following natural and cultural boundaries.

Page 7

Q3

Is there anything else you'd like the Board to know?

There's a lot out there to divide us... it would be great if the Board could agree unanimously on one of these proposals to move forward with, rather than adding to societal divisions. Any one of these maps would be OK.

#276

COMPLETE

Collector: Web Link 1 (Web Link)
Started: Thursday, September 29, 2022 2:41:34 PM
Last Modified: Thursday, September 29, 2022 2:45:32 PM
Time Spent: 00:03:58
IP Address: 104.28.116.103

Page 6

Q1

Please use the ranking system below to put the maps in the order of your preference with your favorite map in the top position and your least favorite in the bottom position.

- | | |
|---|----------|
| Minimal Changes w/Shared Downtown | 1 |
| Whole Neighborhood Council Boundaries w/Shared Downtown | 2 |
| Geographic Boundaries - A | 4 |
| Geographic Boundaries - B | 3 |
-

Q2

Why did you rank the maps the way that you did?

It's fine the way it is

Page 7

Q3

Is there anything else you'd like the Board to know?

Leave the districts alone. They are fine now .

#277

COMPLETE

Collector: Web Link 1 (Web Link)
Started: Thursday, September 29, 2022 2:42:50 PM
Last Modified: Thursday, September 29, 2022 2:46:19 PM
Time Spent: 00:03:28
IP Address: 174.215.112.145

Page 6

Q1

Please use the ranking system below to put the maps in the order of your preference with your favorite map in the top position and your least favorite in the bottom position.

- | | |
|---|----------|
| Minimal Changes w/Shared Downtown | 1 |
| Whole Neighborhood Council Boundaries w/Shared Downtown | 2 |
| Geographic Boundaries - A | 3 |
| Geographic Boundaries - B | 4 |
-

Q2

Why did you rank the maps the way that you did?

As little change as possible

Page 7

Q3

Is there anything else you'd like the Board to know?

No

#278

COMPLETE

Collector: Web Link 1 (Web Link)
Started: Thursday, September 29, 2022 2:43:03 PM
Last Modified: Thursday, September 29, 2022 2:48:58 PM
Time Spent: 00:05:55
IP Address: 174.231.139.3

Page 6

Q1

Please use the ranking system below to put the maps in the order of your preference with your favorite map in the top position and your least favorite in the bottom position.

- | | |
|---|----------|
| Minimal Changes w/Shared Downtown | 2 |
| Whole Neighborhood Council Boundaries w/Shared Downtown | 1 |
| Geographic Boundaries - A | 4 |
| Geographic Boundaries - B | 3 |
-

Q2

Why did you rank the maps the way that you did?

Less change

Page 7

Q3

Respondent skipped this question

Is there anything else you'd like the Board to know?

#279

COMPLETE

Collector: Web Link 1 (Web Link)
Started: Thursday, September 29, 2022 2:35:03 PM
Last Modified: Thursday, September 29, 2022 2:52:38 PM
Time Spent: 00:17:35
IP Address: 67.185.86.83

Page 6

Q1

Please use the ranking system below to put the maps in the order of your preference with your favorite map in the top position and your least favorite in the bottom position.

- | | |
|---|---|
| Minimal Changes w/Shared Downtown | 1 |
| Whole Neighborhood Council Boundaries w/Shared Downtown | 4 |
| Geographic Boundaries - A | 2 |
| Geographic Boundaries - B | 3 |
-

Q2

Why did you rank the maps the way that you did?

Map 1 has the least amount of changes, has the closest population in all 3 districts, best lives up to the guidelines give to the Redistricting Board by the State of WA. Map 2 tends to seems very unfriendly to business and ultra liberal gerrymandering!

Page 7

Q3

Is there anything else you'd like the Board to know?

Map 2 splits up precincts, neighborhoods and even divides the Spokane Club...what are they thinking? Maps #4 and #3 have similar issues, - they are not compact, they split precincts and don't follow natural boundary lines of the freeway and Spokane River.

#280

COMPLETE

Collector: Web Link 1 (Web Link)
Started: Thursday, September 29, 2022 2:48:14 PM
Last Modified: Thursday, September 29, 2022 2:54:11 PM
Time Spent: 00:05:57
IP Address: 24.66.8.174

Page 6

Q1

Please use the ranking system below to put the maps in the order of your preference with your favorite map in the top position and your least favorite in the bottom position.

- | | |
|---|----------|
| Minimal Changes w/Shared Downtown | 1 |
| Whole Neighborhood Council Boundaries w/Shared Downtown | 4 |
| Geographic Boundaries - A | 2 |
| Geographic Boundaries - B | 3 |
-

Q2

Why did you rank the maps the way that you did?

Map #1 best lives up to the guidelines given to the Redistricting Board by the State of Washington. Maps #4 and #3 split precincts, and don't follow typical boundary lines such as the Freeway or River.

Page 7

Q3

Respondent skipped this question

Is there anything else you'd like the Board to know?

#281

COMPLETE

Collector: Web Link 1 (Web Link)
Started: Thursday, September 29, 2022 2:54:36 PM
Last Modified: Thursday, September 29, 2022 2:56:48 PM
Time Spent: 00:02:12
IP Address: 50.251.218.241

Page 6

Q1

Please use the ranking system below to put the maps in the order of your preference with your favorite map in the top position and your least favorite in the bottom position.

- | | |
|---|----------|
| Minimal Changes w/Shared Downtown | 1 |
| Whole Neighborhood Council Boundaries w/Shared Downtown | 3 |
| Geographic Boundaries - A | 2 |
| Geographic Boundaries - B | 4 |
-

Q2 **Respondent skipped this question**

Why did you rank the maps the way that you did?

Page 7

Q3 **Respondent skipped this question**

Is there anything else you'd like the Board to know?

#282

COMPLETE

Collector: Web Link 1 (Web Link)
Started: Thursday, September 29, 2022 2:54:02 PM
Last Modified: Thursday, September 29, 2022 3:01:14 PM
Time Spent: 00:07:11
IP Address: 73.83.4.202

Page 6

Q1

Please use the ranking system below to put the maps in the order of your preference with your favorite map in the top position and your least favorite in the bottom position.

- | | |
|---|---|
| Minimal Changes w/Shared Downtown | 1 |
| Whole Neighborhood Council Boundaries w/Shared Downtown | 3 |
| Geographic Boundaries - A | 4 |
| Geographic Boundaries - B | 2 |
-

Q2

Why did you rank the maps the way that you did?

we need more business minded voters.

Page 7

Q3

Is there anything else you'd like the Board to know?

not sure all this needed to be done.

#283

COMPLETE

Collector: Web Link 1 (Web Link)
Started: Thursday, September 29, 2022 2:56:38 PM
Last Modified: Thursday, September 29, 2022 3:05:42 PM
Time Spent: 00:09:03
IP Address: 135.134.137.141

Page 6

Q1

Please use the ranking system below to put the maps in the order of your preference with your favorite map in the top position and your least favorite in the bottom position.

Minimal Changes w/Shared Downtown	1
Whole Neighborhood Council Boundaries w/Shared Downtown	3
Geographic Boundaries - A	4
Geographic Boundaries - B	2

Q2

Why did you rank the maps the way that you did?

Map 1 is the most balanced and fair to all. It is clear that map 2 benefits one political party over the other.

Page 7

Q3

Is there anything else you'd like the Board to know?

We have a beautiful city. Please do not turn it into the crime ridden slums that are the liberal run cities.

#284

COMPLETE

Collector: Web Link 1 (Web Link)
Started: Thursday, September 29, 2022 3:03:00 PM
Last Modified: Thursday, September 29, 2022 3:06:13 PM
Time Spent: 00:03:13
IP Address: 170.173.0.21

Page 6

Q1

Please use the ranking system below to put the maps in the order of your preference with your favorite map in the top position and your least favorite in the bottom position.

- | | |
|---|----------|
| Minimal Changes w/Shared Downtown | 1 |
| Whole Neighborhood Council Boundaries w/Shared Downtown | 3 |
| Geographic Boundaries - A | 4 |
| Geographic Boundaries - B | 2 |
-

Q2

Why did you rank the maps the way that you did?

Least amount of change and fairness

Page 7

Q3

Is there anything else you'd like the Board to know?

Represent the people, keep Spokane safe and have a safe/secure business environment

#285

COMPLETE

Collector: Web Link 1 (Web Link)
Started: Thursday, September 29, 2022 3:11:39 PM
Last Modified: Thursday, September 29, 2022 3:13:44 PM
Time Spent: 00:02:05
IP Address: 67.185.39.6

Page 6

Q1

Please use the ranking system below to put the maps in the order of your preference with your favorite map in the top position and your least favorite in the bottom position.

- | | |
|---|----------|
| Minimal Changes w/Shared Downtown | 1 |
| Whole Neighborhood Council Boundaries w/Shared Downtown | 4 |
| Geographic Boundaries - A | 2 |
| Geographic Boundaries - B | 3 |
-

Q2

Respondent skipped this question

Why did you rank the maps the way that you did?

Page 7

Q3

Is there anything else you'd like the Board to know?

Shame on Zack Zappone

#286

COMPLETE

Collector: Web Link 1 (Web Link)
Started: Monday, September 26, 2022 7:02:21 PM
Last Modified: Thursday, September 29, 2022 3:21:37 PM
Time Spent: Over a day
IP Address: 174.253.194.20

Page 6

Q1

Please use the ranking system below to put the maps in the order of your preference with your favorite map in the top position and your least favorite in the bottom position.

- | | |
|---|---|
| Minimal Changes w/Shared Downtown | 1 |
| Whole Neighborhood Council Boundaries w/Shared Downtown | 3 |
| Geographic Boundaries - A | 4 |
| Geographic Boundaries - B | 2 |
-

Q2

Why did you rank the maps the way that you did?

We need to keep an equal shared area where fairness is first above all.

Page 7

Q3

Is there anything else you'd like the Board to know?

The peoples vote must be considered. Seems that City Council does not respect the vote of the people. We do not want that action to continue.

#287

COMPLETE

Collector: Web Link 1 (Web Link)
Started: Thursday, September 29, 2022 3:24:13 PM
Last Modified: Thursday, September 29, 2022 3:26:23 PM
Time Spent: 00:02:10
IP Address: 67.160.38.68

Page 6

Q1

Please use the ranking system below to put the maps in the order of your preference with your favorite map in the top position and your least favorite in the bottom position.

- | | |
|---|----------|
| Minimal Changes w/Shared Downtown | 1 |
| Whole Neighborhood Council Boundaries w/Shared Downtown | 4 |
| Geographic Boundaries - A | 2 |
| Geographic Boundaries - B | 3 |
-

Q2

Why did you rank the maps the way that you did?

Like the way we currently have it.

Page 7

Q3

Respondent skipped this question

Is there anything else you'd like the Board to know?

#288

COMPLETE

Collector: Web Link 1 (Web Link)
Started: Thursday, September 29, 2022 3:37:55 PM
Last Modified: Thursday, September 29, 2022 3:48:28 PM
Time Spent: 00:10:33
IP Address: 73.254.135.235

Page 6

Q1

Please use the ranking system below to put the maps in the order of your preference with your favorite map in the top position and your least favorite in the bottom position.

Minimal Changes w/Shared Downtown	1
Whole Neighborhood Council Boundaries w/Shared Downtown	2
Geographic Boundaries - A	3
Geographic Boundaries - B	4

Q2

Why did you rank the maps the way that you did?

Map #1 is the most fair with the least amount of changes.

Page 7

Q3

Is there anything else you'd like the Board to know?

Map #2 splits up precincts & neighborhoods, which is not good.

#289

COMPLETE

Collector: Web Link 1 (Web Link)
Started: Thursday, September 29, 2022 3:50:05 PM
Last Modified: Thursday, September 29, 2022 3:52:20 PM
Time Spent: 00:02:14
IP Address: 96.76.50.137

Page 6

Q1

Please use the ranking system below to put the maps in the order of your preference with your favorite map in the top position and your least favorite in the bottom position.

- | | |
|---|----------|
| Minimal Changes w/Shared Downtown | 1 |
| Whole Neighborhood Council Boundaries w/Shared Downtown | 4 |
| Geographic Boundaries - A | 3 |
| Geographic Boundaries - B | 2 |
-

Q2

Why did you rank the maps the way that you did?

Map # 2 is a clear attempt by one council member to solidify their position. We don't need large scale changes, and map 1 does a good job of balancing out the population without putting personal interest ahead of what is best for the City.

Page 7

Q3

Respondent skipped this question

Is there anything else you'd like the Board to know?

#290

COMPLETE

Collector: Web Link 1 (Web Link)
Started: Thursday, September 29, 2022 3:44:59 PM
Last Modified: Thursday, September 29, 2022 3:53:43 PM
Time Spent: 00:08:43
IP Address: 76.121.188.137

Page 6

Q1

Please use the ranking system below to put the maps in the order of your preference with your favorite map in the top position and your least favorite in the bottom position.

Minimal Changes w/Shared Downtown	1
Whole Neighborhood Council Boundaries w/Shared Downtown	4
Geographic Boundaries - A	2
Geographic Boundaries - B	3

Q2

Why did you rank the maps the way that you did?

Map #1 allows for the fewest changes while adhering to the State Redistricting Board guidelines.

Page 7

Q3

Is there anything else you'd like the Board to know?

Some have called this gerrymandering.

#291

COMPLETE

Collector: Web Link 1 (Web Link)
Started: Thursday, September 29, 2022 3:50:39 PM
Last Modified: Thursday, September 29, 2022 3:54:50 PM
Time Spent: 00:04:11
IP Address: 73.35.228.65

Page 6

Q1

Please use the ranking system below to put the maps in the order of your preference with your favorite map in the top position and your least favorite in the bottom position.

- | | |
|---|----------|
| Minimal Changes w/Shared Downtown | 1 |
| Whole Neighborhood Council Boundaries w/Shared Downtown | 2 |
| Geographic Boundaries - A | 3 |
| Geographic Boundaries - B | 4 |
-

Q2

Respondent skipped this question

Why did you rank the maps the way that you did?

Page 7

Q3

Is there anything else you'd like the Board to know?

Leave current boundaries

#292

COMPLETE

Collector: Web Link 1 (Web Link)
Started: Thursday, September 29, 2022 3:55:54 PM
Last Modified: Thursday, September 29, 2022 4:03:37 PM
Time Spent: 00:07:42
IP Address: 73.97.230.242

Page 6

Q1

Please use the ranking system below to put the maps in the order of your preference with your favorite map in the top position and your least favorite in the bottom position.

- | | |
|---|----------|
| Minimal Changes w/Shared Downtown | 2 |
| Whole Neighborhood Council Boundaries w/Shared Downtown | 1 |
| Geographic Boundaries - A | 4 |
| Geographic Boundaries - B | 3 |
-

Q2

Respondent skipped this question

Why did you rank the maps the way that you did?

Page 7

Q3

Respondent skipped this question

Is there anything else you'd like the Board to know?

#293

INCOMPLETE

Collector: Web Link 1 (Web Link)
Started: Thursday, September 29, 2022 4:02:05 PM
Last Modified: Thursday, September 29, 2022 4:04:28 PM
Time Spent: 00:02:22
IP Address: 69.28.45.48

Page 6

Q1

Please use the ranking system below to put the maps in the order of your preference with your favorite map in the top position and your least favorite in the bottom position.

Minimal Changes w/Shared Downtown	1
Whole Neighborhood Council Boundaries w/Shared Downtown	4
Geographic Boundaries - A	3
Geographic Boundaries - B	2

Q2 Respondent skipped this question

Why did you rank the maps the way that you did?

Page 7

Q3 Respondent skipped this question

Is there anything else you'd like the Board to know?

From: [Stratton, Karen](#)
To: [Allers, Hannahlee](#)
Cc: [Thomas, Kelly](#)
Subject: RE: CITY OF SPOKANE REDISTRICTING BOARD SEEKS FEEDBACK ON FOUR PROPOSED MAPS
Date: Sunday, October 2, 2022 10:02:44 PM
Attachments: [image002.png](#)
Importance: High

My top two: Map #1 and Map #4

Karen

Karen Stratton | City of Spokane | Council Member
(509) 625-6291 | Fax (509) 625-6550 | kstratton@spokanecity.org
808 W Spokane Falls Boulevard, Spokane, WA 99201-3335

ADVISORY: Please be advised the City of Spokane is required to comply with the Public Records Act Chapter 42.56 RCW. This act establishes a strong state mandate in favor of disclosure of public records. As such, the information you submit to the City via email, including personal information, may ultimately be subject to disclosure as a public record.

From: Allers, Hannahlee <hallers@spokanecity.org>
Sent: Friday, September 30, 2022 10:38 AM
To: City Council Members and Staff <citycouncil@spokanecity.org>
Subject: RE: CITY OF SPOKANE REDISTRICTING BOARD SEEKS FEEDBACK ON FOUR PROPOSED MAPS

Hi all,

Reminding you that the deadline for feedback on the proposed maps is midnight this Sunday.

Thanks!



Hannahlee Allers | Director, City Council Office
808 W. Spokane Falls Boulevard, Spokane, WA 99201-3335
OFFICE (509) 625-6714 | CELL (509) 724-7504 | hallers@spokanecity.org

-
Subscribe to our email newsletter [here](#).

From: Allers, Hannahlee
Sent: Thursday, September 22, 2022 10:46 AM
To: City Council Members and Staff <citycouncil@spokanecity.org>
Subject: FW: CITY OF SPOKANE REDISTRICTING BOARD SEEKS FEEDBACK ON FOUR PROPOSED MAPS

From: [Wilkerson, Betsy](#)
To: [Allers, Hannahlee](#); [City Council Members and Staff](#)
Subject: RE: CITY OF SPOKANE REDISTRICTING BOARD SEEKS FEEDBACK ON FOUR PROPOSED MAPS
Date: Friday, September 30, 2022 1:53:26 PM
Attachments: [image003.png](#)
[image005.png](#)

I am in support of map #2. This allows for neighborhoods to stay intact and adds socioeconomic diversity to dist#1. I am also hopeful this will increase the voter participation for #1.

warmest regards,



My Pronouns are: [She, Her, Hers y Ella](#)
Stay updated by following me on [Facebook!](#)

Please note that any correspondence through this email is subject to the Public Records Act Chapter 42.56 RCW.

From: Allers, Hannahlee <hallers@spokanecity.org>
Sent: Friday, September 30, 2022 10:38 AM
To: City Council Members and Staff <citycouncil@spokanecity.org>
Subject: RE: CITY OF SPOKANE REDISTRICTING BOARD SEEKS FEEDBACK ON FOUR PROPOSED MAPS

Hi all,

Reminding you that the deadline for feedback on the proposed maps is midnight this Sunday.

Thanks!



Hannahlee Allers | Director, City Council Office

From: [Daniel Zapotocky](#)
To: [Allers, Hannahlee](#)
Subject: Redistricting Map Feedback
Date: Friday, September 23, 2022 7:46:19 PM

[CAUTION - EXTERNAL EMAIL - Verify Sender]

Hello Hannahlee,

Of the four proposed maps, I believe Map #3 (Geographic A) is the best of the group. The other maps do too much odd drawing of lines which I think are unnecessary. #3 is a good approach to resolving the population issue between District's #1 and #2 without making drastic changes to the current boundaries and preserving the makeup of each district.

Thank you,

Daniel Zapotocky
District 2 Resident (Latah/Hangman Neighborhood)

From: [Schupp](#)
To: [Allers, Hannahlee](#)
Subject: Redistricting for city council
Date: Monday, September 26, 2022 3:35:29 PM

[CAUTION - EXTERNAL EMAIL - Verify Sender]

Hello,

I have just heard about the proposed changes to the districting map for city council member positions. I am hoping the council will see that most of the proposals are not equal and possibly implies some misuse of the standing rules for redistricting.

I would encourage use of Map #1 which complies with rules and distributes the numbers more equally across the districts for election purposes.

Concerned citizen,
Debbie S.

Sent from my iPhone

From: [Joshua Orth](#)
To: [Allers, Hannahlee](#)
Subject: City Council Redistricting
Date: Tuesday, September 27, 2022 11:42:37 AM

[CAUTION - EXTERNAL EMAIL - Verify Sender]

Hello Hannahlee,

There is little reason to actually change our district boundaries except for political advantages. If any changes are made, the first map with the fewest number of changes should be adopted because it makes the most equitable sense for every district.

The City Council is already too biased & has been for many many election cycles. The last map (#4) is clearly gerrymandered & realistically makes very little sense.

In any circumstance, the downtown area should be evenly shared between districts.

As an aside, there are dozens of more important things City Council should be doing with their time to improve Spokane RIGHT NOW instead of trying to sneakily influence future elections.

Thank you for your availability,

Joshua Orth
District 3 tax paying citizen



EXIT Real Estate North
Cell: (509) 868-8924



From: [Justin Haller](#)
To: [Allers, Hannahlee](#)
Subject: Redistricting
Date: Tuesday, September 27, 2022 10:00:53 PM

[CAUTION - EXTERNAL EMAIL - Verify Sender]

District 2 has no problems we don't need to share with downtown problems if the opinion means anything. My car got fire bombed when I live in the district one now I live in District 2 to try avoid some of the filth and crime.



Justin Haller is at **Spokane City Council**.



May 30, 2018 at 10:12 AM • 🌐

Is this what it takes for you to admit that there's a problem downtown!!!!!! City Council, You guys are real pieces of work! An improvised bomb made out of a propane tank because I stand up against the drug dealing and druggy Behavior.



👎👍😱 12

23 Comments • 11 Shares

10:28 🖼️ 📱 📧 •



← Memories





ON THIS DAY
2 years ago



Justin Haller added 15 new photos.



May 30, 2018 at 8:52 AM • 👥


So I like my chicken extra crispy, but not my cars...



Scott Kusel and 13 others

4 Comments • 2 Shares

 Send

 Share

ON THIS DAY

2 years ago



10:28   



 Like

 Comment

 Share



 Like

 Comment

 Share



[Sent from Yahoo Mail on Android](#)

From: [Louis Di Mauro](#)
To: [Allers, Hannahlee](#)
Subject: Redistricting
Date: Wednesday, September 28, 2022 6:45:49 AM

[CAUTION - EXTERNAL EMAIL - Verify Sender]

Good Morning,

I would like to voice my opposition to map 4. Why is a present city councilmember able to influence the board by drawing a map which is clearly self serving.

I am supporting Map A or 1.

Thanks,
Louis
Spokane WA

From: [Andrea Anderson](#)
To: [Allers, Hannahlee](#)
Subject: City Council Redistricting - Spokane
Date: Wednesday, September 28, 2022 10:30:34 AM

[CAUTION - EXTERNAL EMAIL - Verify Sender]

Hi,

I want to be very clear as to what I expect to have happen on this redistricting once again as I voiced my concerns months ago the last time we were offering public comments.

We need to ensure Map #1 is executed as it has the least amount of changes and is the fairest across the board with the closest populations for all 3 districts. Map #1 also best lives up to the guidelines given to the Redistricting Board by the State of Washington!

We want Map #1.

Regards,
Andrea Anderson
99208

From: [chris dixson](#)
To: [Allers, Hannahlee](#)
Subject: City council redistributing
Date: Wednesday, September 28, 2022 11:34:57 AM

[CAUTION - EXTERNAL EMAIL - Verify Sender]

I filled out the survey and ranked the maps as follows:

1. Map # 1
2. Map # 3
3. Map # 2
4. Map # 4

Map # 1 is the fairest, while map # 4 is deliberately gerrymandered to favor liberals.

Thank you,
Christine L. Dixson

Sent from my iPad

From: [Edwin Poquette](#)
To: [Allers, Hannahlee](#)
Subject: City of Spokane Redistricting
Date: Wednesday, September 28, 2022 4:38:45 PM

[CAUTION - EXTERNAL EMAIL - Verify Sender]

Ms. Hallers,

I'm a homeowner in District 2. After looking closely to the four redistributing maps, I want to weigh in on my preferences. The order of my preferences are map 1, map 3, map 2, and map 4.

Map One is the best distribution of the voting population, and meets the State Board definition best. It accounts for a fairly balanced division of historical voting patterns.

In total contrast, Map Four is very convoluted. It reflects a very large concentration bias towards historically liberal policies. It also is the least equitable design for underserved communities in Spokane. Who drew up that map? It smacks of gerrymandering compared to ALL the other maps!

Please submit my findings to your committee.

Thank you,
Edwin Poquette
lepo@me.com

Sent from my iPhone

From: [J Williams](#)
To: [Allers, Hannahlee](#)
Subject: City redistricting
Date: Thursday, September 29, 2022 6:37:23 AM

[CAUTION - EXTERNAL EMAIL - Verify Sender]

Good morning,

I am writing with concerns about the maps and city redistricting. I just read an article in the Inlander regarding Councilmember Zappone. It is highly biased and egregious that a city councilmember should be wielding this much influence.

It was no surprise to see a fellow member of the redistricting board publically defend Councilmember Zappone's map. Mr. Friedlander is politically aligned with Mr. Zappone and my wife and I feel he has an extreme bias. He has donated to ACT Blue and is listed in the city data in the last election according to the FEC. While I haven't done a nose dive into the PDC it was enough for us to know where his biases lay especially when looking at his Social Media.

I am glad the Inlander reported on this. We support Map 1 or Map A. I will not support any maps that are purposely written to give an unfair advantage or as seen as self serving to any candidate or in this case a sitting council member.

Note: My wife and I are moderate Independents who lean Democrat so this for us is about is about fairness.

We believe a government that is best served should have a true balance of power. As a member of the Black community, we know what gerrymandering looks like. We see the gerrymandering in some of these maps but clearing in Zappones. Map A or Map 1 with Shared Downtown with minimal changes is the one that my wife and I support.

Please put 2 votes for map 1. We hope the city council actuality listens to their constituents despite of political affiliations.

We felt we should weigh in on our thoughts after reading the Inlander article.

Mr. Zappone should recuse himself from the actual city council vote. It is a clear conflict of interest.

Sincerely,
James and Janelle Ortega-Williams

From: [Ty Lingo](#)
To: [Allers, Hannahlee](#)
Subject: Redistricting Maps
Date: Thursday, September 29, 2022 11:31:59 AM
Attachments: [image002.png](#)
[image003.png](#)

[CAUTION - EXTERNAL EMAIL - Verify Sender]

Hello,

After reviewing all the proposed maps I feel the best and most equitable map is #1. Please pass along my feedback to the appropriate folks.



TY LINGO
DIRECTOR, CESP
P: 509 443 3148
F: 509 443 3643



From: [The Orrs](#)
To: [Allers, Hannahlee](#)
Subject: City Redistricting
Date: Thursday, September 29, 2022 2:55:40 PM

[CAUTION - EXTERNAL EMAIL - Verify Sender]

I am just not in favor of all this work to redistrict.
It does not make any sense to split existing precincts.
Sincerely,

Stephanie Orr
1205 S Bernard Street 99204

From: [Mason Adams](#)
To: [Allers, Hannahlee](#)
Subject: City Council Redistricting
Date: Thursday, September 29, 2022 3:13:27 PM

[CAUTION - EXTERNAL EMAIL - Verify Sender]

Hello,

Please make map #1 the winner.

- **Map #1 has the least amount of changes and is the most fair across the board.**
- Map #1 makes the least amount of changes and has the closest population in all 3 districts.
- Map #1 best lives up to the guidelines given to the Redistricting Board by the State of Washington.
- Map #2 is gerrymandered and seems to only benefit the author, CM Zack Zappone.
- Map #2 includes liberal Browne's Addition and Kendall Yards, but not Downtown. These are all similar communities of interest. Map #2 puts most of Downtown in District 1, likely to make it more liberal. This puts more disenfranchised communities into District 1.
- Map #2 splits up precincts, neighborhoods and even divides the Spokane Club into two different Districts.
- Spokane wants fair elections - partisan gerrymandering doesn't belong in Spokane.
- Maps #4 and #3 have similar issues - they are not compact, they split precincts, and don't follow typical boundary lines such as the Freeway or River.

Sent from my iPhone

From: [Rebecca Poquette](#)
To: [Allers, Hannahlee](#)
Subject: No map #2
Date: Thursday, September 29, 2022 4:08:46 PM

[CAUTION - EXTERNAL EMAIL - Verify Sender]

We want our district maps to remain as much the same as is now, as possible. Do not make Map #2 even possible!
Map #1 is the one to use!

Rebecca Poquette

From: [chris dixson](#)
To: [Allers, Hannahlee](#)
Subject: City Council redistributing
Date: Thursday, September 29, 2022 5:06:37 PM

[CAUTION - EXTERNAL EMAIL - Verify Sender]

As a result of new information, I wish to change my survey answers to the following:

- 1: map # 1
- 2: map # 3
- 3: map # 4
- 4: map # 2

My strong preference is for map # 1 which is the most fair.

Map # 2 is gerrymandered to favor CM Zach Zappone, and will produce results that align with liberal values at the expense of competing ideas.

Thank you,
Christine L. Dixson

Sent from my iPad

From: [David Green](#)
To: [Allers, Hannahlee](#)
Subject: Feedback on Proposed Maps
Date: Thursday, September 29, 2022 5:23:45 PM

[CAUTION - EXTERNAL EMAIL - Verify Sender]

I appreciated the opportunity to review the video of the August 31, 2022 meeting at which the Redistricting Committee voted unanimously to request public feedback on four maps.

After viewing that video, I request that the committee specifically reach out to neighborhood councils, particularly the ones referenced as the "most impacted" (West Hills, East Central, Browne's Addition, Riverside) and solicit comment from the leadership of those neighborhood councils on the proposed maps. In the opinion of neighborhood councils, should there be a stronger tie between council boundaries and city council districts? But it also brings up the question, do all neighborhood council boundaries make sense from a big picture perspective -- the West Hills neighborhood council map, for example, isn't particularly compact. If there are hypothetical flaws in the boundaries of neighborhood councils, should those flawed boundaries drive the design of the city council district maps?

I also request input to the committee from the 6 elected-by-district council members (and perhaps prior council members such as Mr. Fagan or Ms. Waldref) on whether any of the proposed maps would permit them (or have permitted them, in the case of those no longer in office) to serve the public more efficiently and effectively --- or whether the differences in the proposed maps have no impact whatsoever.

Following neighborhood council boundaries adds some complexity to the current concept of three districts (more or less northeast, northwest, and south.) Complexity can cause inefficiencies.

The redistricting committee (and city council) should make its recommendations and decisions based on efficiency and effectiveness issues. What's wrong (and great) about the current district boundaries? Does significantly changing the way boundaries are drawn make it easier (or more difficult) for a resident to know who to contact if they have an issue that needs to be addressed? And do the current boundaries make it more difficult for some neighborhoods to have their voices heard on city council? I'm particularly concerned with the East Central neighborhood --- but there may be others also adversely impacted by the status quo maps.

I applaud the robust discussion that occurred at the August 31 meeting from the three voting members and the two non-voting advisors.

And thank you for the opportunity to submit comments on the proposed maps.

David Green
2123 E Overbluff Rd
Spokane WA 99203

From: [B Mowrey](#)
To: [Allers, Hannahlee](#)
Subject: City of Spokane redistricting maps
Date: Thursday, September 29, 2022 6:05:15 PM

[CAUTION - EXTERNAL EMAIL - Verify Sender]

Hello,

My name is Barbara Mowrey. I live in Spokane, WA. After viewing the redistricting proposed maps, I find that the redistricting has not been proposed in fairness. This is not news to me. I do not put much faith in the current Spokane city Council. I have therefore chosen the proposed maps to include in order: map #one as first choice, Map# three second choice, map #4 as third choice, and map #2 as the last possible choice. You will also find this in my online survey,

Thank you for your time in this matter.

Barbara Mowrey, PCO
Endorsed state Senate candidate district 7, 2010
City Council member, two terms, Chewelah, WA 2009
Paralegal
Signing of the Becca Bill via Cathy McMorris Rogers
Runaway alliance helping children on the street
Get [Outlook for iOS](#)

From: [Karen Carlberg](#)
To: [Allers, Hannahlee](#)
Subject: More on city council redistricting
Date: Thursday, September 29, 2022 8:14:48 PM

[CAUTION - EXTERNAL EMAIL - Verify Sender]

Hannahlee,

After I submitted my survey on redistricting, I saw a post by a West Hills neighbor on Nextdoor about an Inlander article. The article suggests that Zack Zappone created Map #2 in order to make District 3 more favorable to his own re-election. Zack denies this; only he knows.

Regardless ... Map #2 is best for neighborhood councils because it keeps all NCs within one district, rather than splitting some NCs between two districts. As West Hills Chair, I found it very awkward and confusing for us to be split between Districts 2 and 3. I suspect that it is equally awkward and confusing for city council members, and it creates more work for them because they are responsible for more NCs.

We need to plan for the next 10 years (until the next census and redistricting), not for just the next election.

Karen Carlberg
Former Chair, West Hills Neighborhood Council

From: [Jamey Fracz](#)
To: [Allers, Hannahlee](#)
Subject: Redistricting
Date: Friday, September 30, 2022 6:59:06 AM

[CAUTION - EXTERNAL EMAIL - Verify Sender]

Dear City Counsel,
I believe the first choice for redistricting is the best choice. Please vote for #1.
Thank you,
Jamey Fracz

From: [Jerry](#)
To: [Allers, Hannahlee](#)
Subject: Spokane City Redistricting Comments
Date: Friday, September 30, 2022 8:03:35 AM

[CAUTION - EXTERNAL EMAIL - Verify Sender]

I agree 100% with the below talking points and my priority of maps follows:

Priority 1: map 1
Priority 2: map 3
Priority 3: map 4
Map 4 is not an option

- **Map #1 has the least amount of changes and is the most fair across the board.**
- Map #1 makes the least amount of changes and has the closest population in all 3 districts.
- Map #1 best lives up to the guidelines given to the Redistricting Board by the State of Washington.
- Map #2 is gerrymandered and seems to only benefit the author, CM Zack Zappone.
- Map #2 includes liberal Browne's Addition and Kendall Yards, but not Downtown. These are all similar communities of interest. Map #2 puts most of Downtown in District 1, likely to make it more liberal. This puts more disenfranchised communities into District 1.
- Map #2 splits up precincts, neighborhoods and even divides the Spokane Club into two different Districts.
- Spokane wants fair elections - partisan gerrymandering doesn't belong in Spokane.
- Maps #4 and #3 have similar issues - they are not compact, they split precincts, and don't follow typical boundary lines such as the Freeway or River.

Respectfully—Jerry Hust

From: [Wufoo](#)
To: [City Council Members and Staff](#)
Subject: Contact City Council [#984]
Date: Friday, September 30, 2022 12:01:26 PM

[CAUTION - EXTERNAL EMAIL - Verify Sender]

Name *	Alexandra Biggs
Email *	PINEVUE@AOL.COM
Council District *	Unsure/NA
Subject *	Redistricting / Line changes
Comments *	Whichever makes for an easier job for all. we are for.

From: [David Bowers](#)
To: [Allers, Hannahlee](#)
Subject: City Council Redistricting - Feedback
Date: Friday, September 30, 2022 12:02:41 PM
Importance: High

[CAUTION - EXTERNAL EMAIL - Verify Sender]

I am writing as a resident of Spokane to voice my opinion IN FAVOR of Map #1 for the upcoming City Council Redistricting.

- Map #1 has the least amount of changes and is the most fair across the board.
- Map #1 has the closest population in all three districts.
- Map #2 is inconsistent and seems to benefit one Council Member in particular; doesn't seem to be in the public's best interest.
- Map #2 splits up precincts, neighborhoods, and even divides the Spokane Club, an important City resource, into two different districts.
- Maps #4 and #3 contain similar faults - they are not compact, they split precincts, and they do not follow natural boundary lines such as the Freeway or the River; natural dividing lines of our neighborhoods, for decades.

Thank you in advance for your consideration.

David Bowers

From: [Ashley Lane](#)
To: [Allers, Hannahlee](#)
Subject: Upcoming City Council Redistricting
Date: Friday, September 30, 2022 1:19:42 PM
Attachments: [image002.png](#)
[image003.png](#)

[CAUTION - EXTERNAL EMAIL - Verify Sender]

Good afternoon Hannahlee,

I am writing to express my opinion **in favor** of Map #1 for the upcoming city council redistricting:

- Map #1 seems to be the fairest across the board as it has the least number of changes. It also has the closest population in all three districts.
- Map #2 seems to benefit Council Member Zappone, an elected official, who could directly benefit from this redistricting draw. Additionally, it splits up precincts, neighborhoods, and divides the Spokane Club into two different districts.
- Maps #3 and #4 contain similar issues – they split precincts and do not follow natural boundary lines such as the highway or the river.

Thank you and I hope you have a wonderful weekend!

Best,

Ashley Lane

Senior Commercial Property Manager

Kiemle Hagood

601 W. Main, Ste. 400

Spokane, WA, 99201

P: (509) 755-7528

ashley.lane@kiemlehagood.com



[Washington Law of Real Estate Agency](#)

From: [\(null\) \(null\)](#)
To: [Allers, Hannahlee](#)
Subject: Voter map redistribution
Date: Friday, September 30, 2022 3:02:27 PM

[CAUTION - EXTERNAL EMAIL - Verify Sender]

- 1: map # 1
- 2: map # 3
- 3: map # 4
- 4: map # 2

My strong preference is for map # 1 which is the most unbiased.

Map # 2 is gerrymandered to favor CM Zach Zappone, and will produce results that align with his progressive ideals and not represent me at all. Of course this map proposal is political because you are doing it right before an important election.

Thank you.

From: [jNick Hughes](#)
To: [Allers, Hannahlee](#)
Subject: redistricting spokane
Date: Saturday, October 1, 2022 10:08:08 AM

[CAUTION - EXTERNAL EMAIL - Verify Sender]

Hannahlee,

Let me remind you that our local government is supposed to serve the people, not manipulate us in order to achieve certain agendas. This redistricting ploy is obviously about securing more liberal election results and it's shameful. Please remember the constitution and reject this proposal. Map #1 is the most fair to the people, and if you care about the people, then your conscience should agree.

Do the right thing,

Jonathan Hughes

Citizen of Spokane

From: [Susan Bacon](#)
To: [Allers, Hannahlee](#)
Subject: Redistricting Maps
Date: Saturday, October 1, 2022 10:56:18 AM

[CAUTION - EXTERNAL EMAIL - Verify Sender]

I ranked the re-destructing maps in this order:

Map 1

Map 3

Map 4

Map 2

Please count my vote.

Sincerely, Susan Bacon. 509-953-3469
3510 S. Jefferson Dr. Spokane WA 99203

Sent from my iPhone

From: [Judy Luce](#)
To: [Allers, Hannahlee](#)
Subject: My Feedback on the Maps for City Council District Lines
Date: Sunday, October 2, 2022 12:23:17 AM

[CAUTION - EXTERNAL EMAIL - Verify Sender]

To Whom It will Concern:

***THE BEST *** Map #1 (**Minimal Changes With Shared Downtown**) makes the least amount of changes and has the closest population in all 3 districts. It best follows the guidelines given to the Redistricting Board by the State of Washington.

Map 2 (**Whole neighborhood Council Boundaries with Shared Downtown**) is the WORST map, because it splits neighborhoods and precincts and is gerrymandered to serve Zach Zappone.

The other maps (**Geographic Boundaries -A and Geographic Boundaries -B**) also split precincts and do not follow boundary lines like the river or freeway.

Thank you,

Judy Luce

From: [Emily L](#)
To: [Allers, Hannahlee](#)
Subject: Redistricting maps and survey
Date: Sunday, October 2, 2022 3:06:08 PM

[CAUTION - EXTERNAL EMAIL - Verify Sender]

Hello:

My name is Emily Ling and I live in the Cliff/Cannon neighborhood. I have been reviewing the proposed redistricting maps for the City Council and the process by which these maps were chosen for voting by Spokane residents.

I strongly urge the Redistricting Board to choose Map #1. Map #1 is closest to the map we have had in the past as it shares the downtown and has the closest population between districts. Map #1 also has the most fair distribution between districts of Spokane residents than any of the 4 maps as it follows traditional boundary lines used in creating districts such as the highway and the river, and is more equitable in the way the districts are split than Maps #2-4. Map #3 and Map #4 split precincts and don't follow traditional boundary lines.

Map #2 is not drawn up fairly, splitting precincts and neighborhoods and manipulating district lines to benefit one party over the other. It is questionable if it is ethical for Councilmember Zappone to submit and push for acceptance a map that he created himself and which benefits him in his own district as well as his party broadly.

For all of these reasons, I respectfully request that the Redistricting Board choose Map#1.

Thank you,
Emily Ling

From: [Carolyn Wylie](#)
To: [Allers, Hannahlee](#)
Subject: Map considerations
Date: Sunday, October 2, 2022 5:17:02 PM

[CAUTION - EXTERNAL EMAIL - Verify Sender]

- **Map #1 has the least amount of changes and is the most fair across the board.**
- Map #1 makes the least amount of changes and has the closest population in all 3 districts.
- Map #1 best lives up to the guidelines given to the Redistricting Board by the State of Washington.

I wish to urge the city Council to approve map number one.

Sincerely Carolyn Grove, resident of Spokane Washington

[Sent from Yahoo Mail for iPhone](#)

From: [Gerald Thompson](#)
To: [Allers, Hannahlee](#)
Subject: Redistricting meeting
Date: Sunday, October 2, 2022 8:42:16 PM

[CAUTION - EXTERNAL EMAIL - Verify Sender]

My preference for redistricting is the minimal change map#1 it seems least disruptive and keeps like communities together.

From: [Sean Gannon](#)
To: [Allers, Hannahlee](#)
Subject: Constituent feedback on proposed Council district maps
Date: Sunday, October 2, 2022 9:19:24 PM

[CAUTION - EXTERNAL EMAIL - Verify Sender]

Hello,

As a resident of Aududon and Northeast Spokane, I'd like to voice my support for Map 2 — the only proposed map that keeps every neighborhood intact.

It seems only logical that the primary criteria for new maps should be to preserve each neighborhood in the same district to allow their neighborhood councils to better advocate for each community and family.

It is especially concerning that every other map splits East Central, de-empowering a neighborhood that deserves additional support and influence. East Central deserves better. I have spoken with friends, family and peers about what new maps should prioritize, and we all agree that protecting neighborhood power and autonomy is top of the list.

I strongly support Map 2 and encourage the City Council to respect the role that neighborhoods play in our local government.

I appreciate your time,
Sean

From: [Joseph Parry](#)
To: [Allers, Hannahlee](#)
Subject: City Council Redistricting
Date: Sunday, October 2, 2022 9:28:56 PM

[CAUTION - EXTERNAL EMAIL - Verify Sender]

Good evening,

As a resident of Perry District, I would like to offer my input on the proposed redistricting maps before your committee. Of the four maps you are considering, only one keeps East Central whole and represented by a single city council district.

Map 2 "Neighborhood Council Boundaries with Shared Downtown" is the only option that keeps all the neighborhoods whole, except downtown which is split like all the other maps. Keeping neighborhoods whole is important to our city and our communities' future because it allows them to work cohesively with their elected representatives to further progress in our communities. Allowing neighborhoods to be singularly represented will also help keep them strong and maintain the character that makes each one different and important. The option of what map should be pursued is clear, the only one that allows all neighborhoods to be represented by a single city council district.

Thank you for taking my input and I look forward to seeing you do what is best for our city and sending Map 2 "Neighborhood Council Boundaries with Shared Downtown" to the city council for approval.

Thank you,

Joseph Parry