

# Citizen's Transportation Advisory Board

**Revised with Minutes under each item:**

---

## Agenda for 17 January 2024

Location: Streets Department Conference Room, 901 N Nelson Street Board Members:

- Cliff Winger – Planning Commission Transportation Subcommittee (PCTS)
- Grant Shipley – Bicycle Advisory Board (BAB)
- Lindsey Shaw – District 1 Representative
- Randy McGlenn (Chair) – Pedestrian Traffic and Transportation Committee (PeTT)

*All Board Members present; Staff present includes: Clint Harris, Chris Cafaro, Kevin Picanco, Abigail Martin; Guest includes Paul Kropp from Liaison committee of the Community Assembly;*

*Please note that Grant Shipley was present but had technical challenges with the platform and so participated via text communication*

Zoom information for remote attendance:

Web Link: <https://uso6web.zoom.us/j/87696824421?pwd=aTZlZkZlUjVldOUXRvOVUzUTQ9>

Meeting ID: 876 9682 4421

Passcode: 99201

## I. Welcome and Introductions

## II. Approve Agenda and Minutes

*Minutes from last meeting have been approved;*

## III. Reports

### A. Council Liaison

*Council is aware of needed membership; process for existing applications has stalled out with Administration/Council turnover; hopeful to get going again and focus on recruitment; Ask that Board members consider the tension between filling all vacancies and what might be a "right size"? (I don't have recommendations at this point, but appreciate the Board continue considering...) Working on formalizing Traffic Calming fund and process and procedures; Council is excited about new, positive working relationships with Administration!*

### B. BAB

*Update on Safe Streets for All and its impact on cycling community and infrastructure; Grant reviewed his residential street assignments and also presented them to the Bicycle Advisory Board and the cycling community was particularly interested in 6<sup>th</sup> street with an extension to Maple; The BAB was also interested in 27<sup>th</sup> from Bernard to Jefferson;*

### C. PeTT

*PeTT has been working on expanding its membership; supportive and advocating for the bridge across 195 and maintenance; Chair is working on transition plan and teeing up succession plan;*

### D. PCTS

*Work on bicycle priority map is underway; also received presentation from Erik Lowe on Spokane Reimagined which essentially takes advantage of a core grid in Spokane and enhances Bike/Ped access;*

## IV. Continued Business

### A. Sidewalk Project Update – Kevin Picanco

**Read presentation Right to Left**

# In Process TBD Sidewalk Location

## TBD Sidewalks

**CTAB Meeting  
January 17, 2024**

- Driscoll/Alberta/Cochran Sidewalk – 95% Complete
- Haven Sidewalk – Heroy to Rockwell:
  - Contract Award: January, 2024
  - Construction: Spring, 2024

Kevin Picanco P.E., Principal Engineer – Integrated Capital Management



## From June, 2023 CTAB Proposed

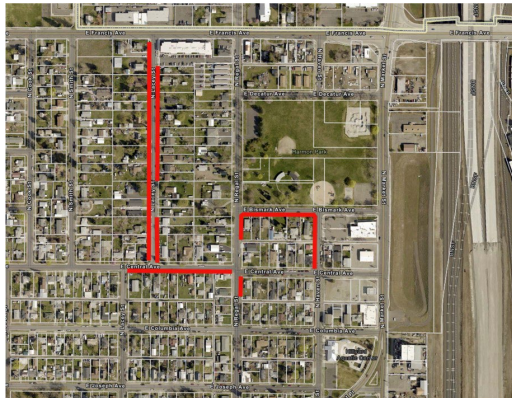
### In Process TBD Sidewalk Location

- Driscoll/Alberta/Cochran Sidewalk – 95% Complete
- Haven Sidewalk – Heroy to Rockwell:
  - Contract Award: January, 2024
  - Construction: Spring, 2024

	District	2020	2021	2022	2023	2024	2025
Current Approved Total (Nov-2022)		\$25,000	\$490,000	\$550,000	\$450,000	\$450,000	\$450,000
<b>PROPOSED Total</b>		\$25,000	\$345,000	\$45,000	\$800,000	\$50,000	\$800,000
<b>Current / Short Term Projects</b>							
N. River Dr. Sidewalk- E. of Washington	3	\$25,000	\$340,000				
Driscoll- Alberta - Cochrane- REDISTRIBUTED	3		\$5,000	\$45,000	\$600,000		
Driscoll-Alberta-Cochrane- <b>ADDITIONAL FUNDING REQUEST</b>	3				\$100,000		
<b>Added June, 2023: Haven St. Sidewalk Infill</b>	<b>1</b>				\$100,000		
<b>North Hillyard- Central to Francis Ja ce y to Market</b>	<b>1</b>					\$50,000	\$800,000



## North Hillyard Sidewalks

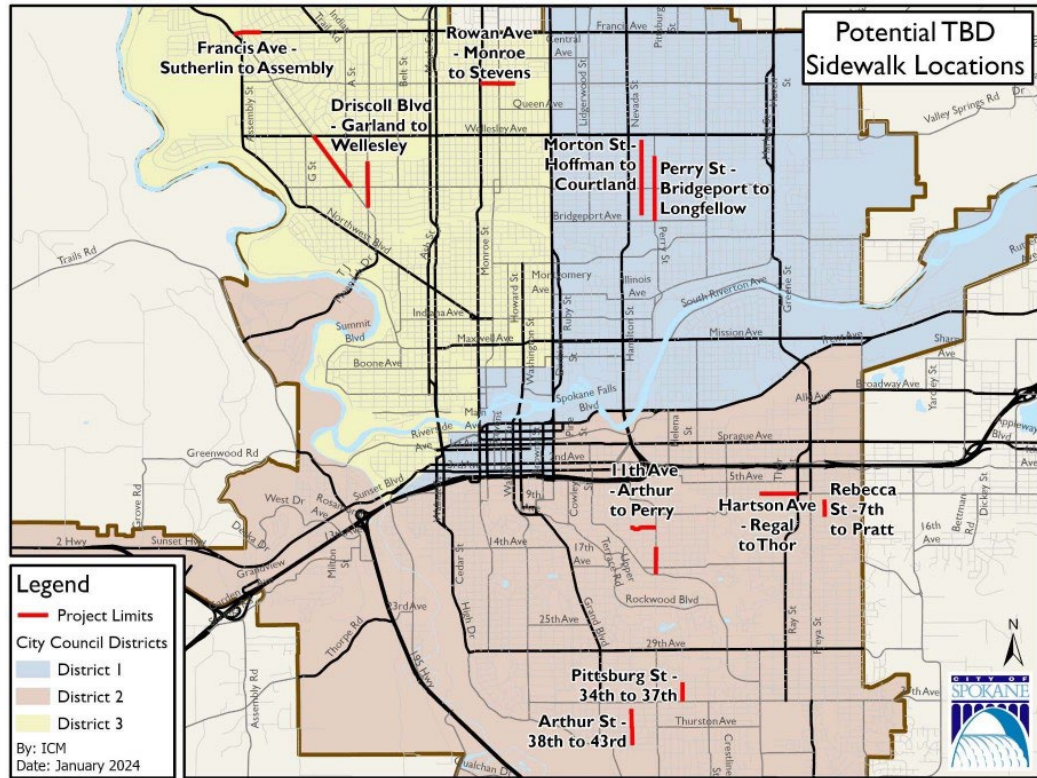


### Potential Long Term Projects (10-year Outlook) Updated 2024

Morton St - Courtland to Hoffman	District 1
Perry St. – Bridgeport to Longfellow	District 1
Arthur St - 38th to 43rd	District 2
Perry St. – 14 <sup>th</sup> to 18 <sup>th</sup> *** (Grant funded)	District 2
11th Ave (Grant Park) - Arthur to Perry	District 2
Pittsburg St - 34th to 37th	District 2
Rebecca St - 7th to Pratt Ave	District 2
Hartson Ave - Regal to Thor	District 2
Rowan Ave - Monroe to Stevens	District 3
Francis - Sutherlin to Assembly	District 3
Alberta – Driscoll to Longfellow	District 3
Driscoll – Garland to Wellesley	District 3



# Potential Long Term Projects (10-year Outlook) - Updated 2024

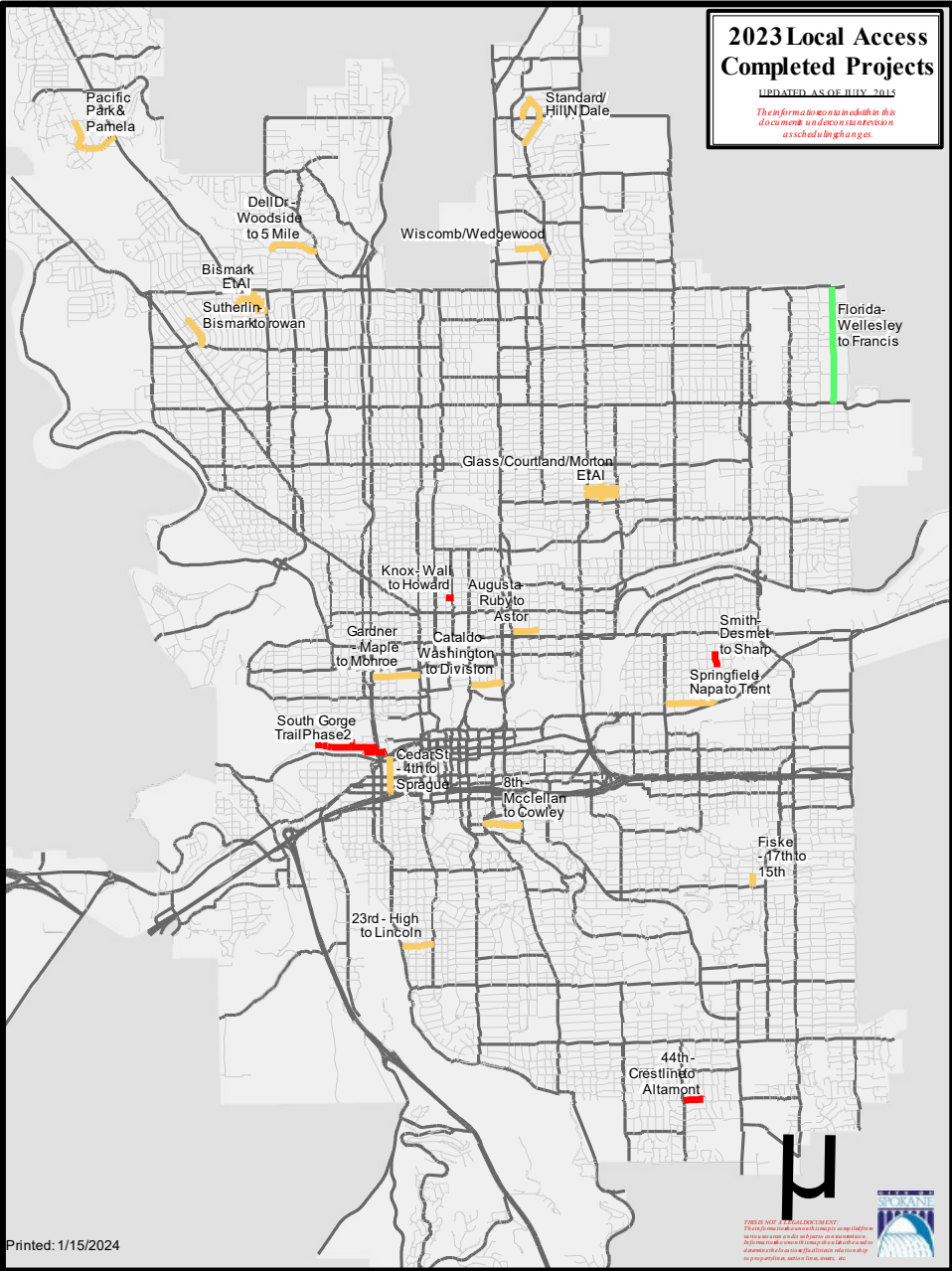


## B. Street Project Status Review – Clint Harris / Chris Cafaro 2023 Local Access Completed Projects

# 2023 Local Access Completed Projects

UPDATED AS OF JULY 2015

This information is included in this document and is subject to change as scheduled changes.



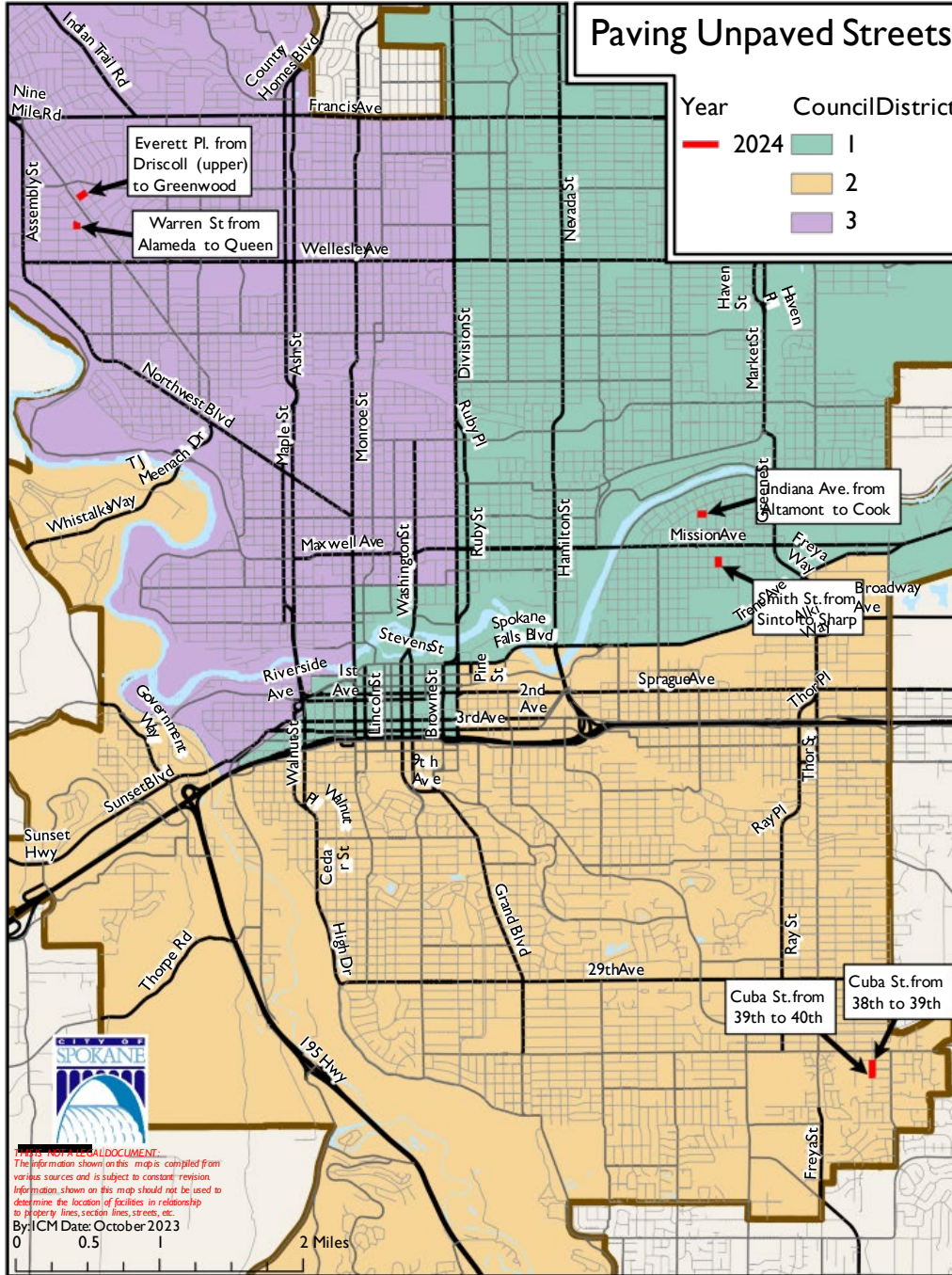
Printed: 1/15/2024

THIS IS NOT A CALL TO ACTION  
It is for information only and does not constitute an offer of insurance.  
The information is provided for informational purposes only and is not intended to be used as a basis for any insurance policy.  
The information is provided for informational purposes only and is not intended to be used as a basis for any insurance policy.  
For more information, contact the insurance company.

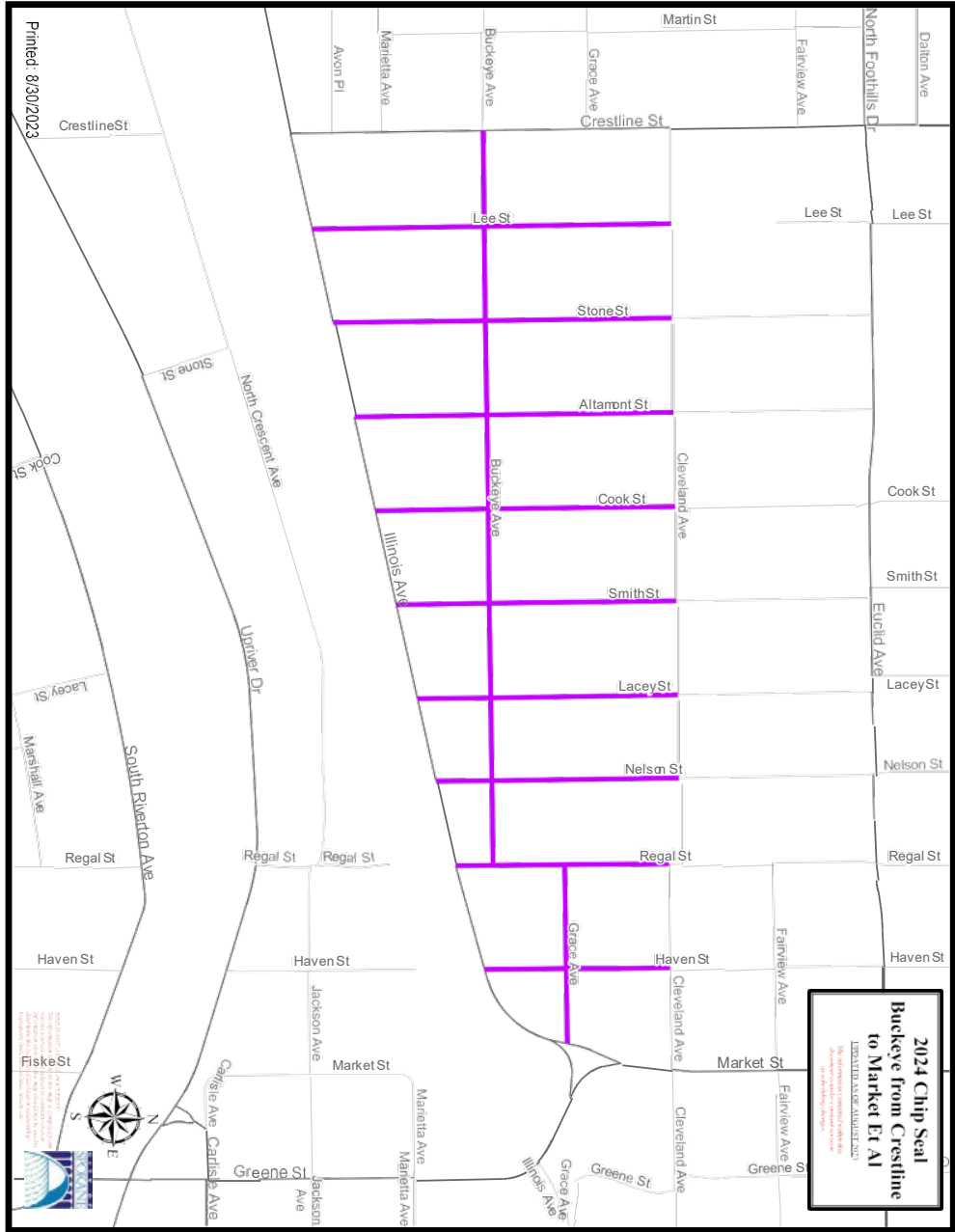


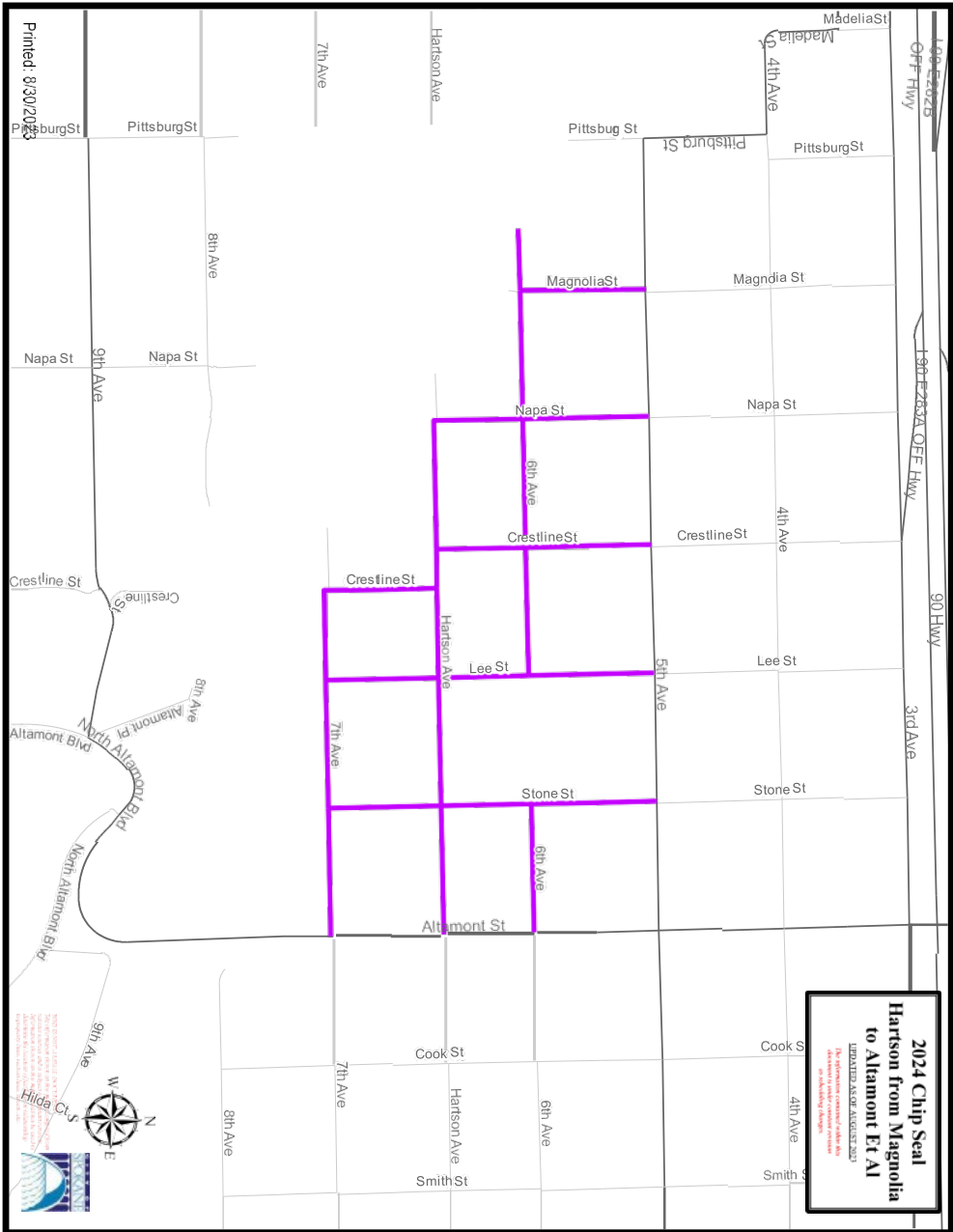
# 2024 Unpaved Streets

2024 Unpaved Streets - Project #'s: 2024049,050, 51



2024 Chip Seal

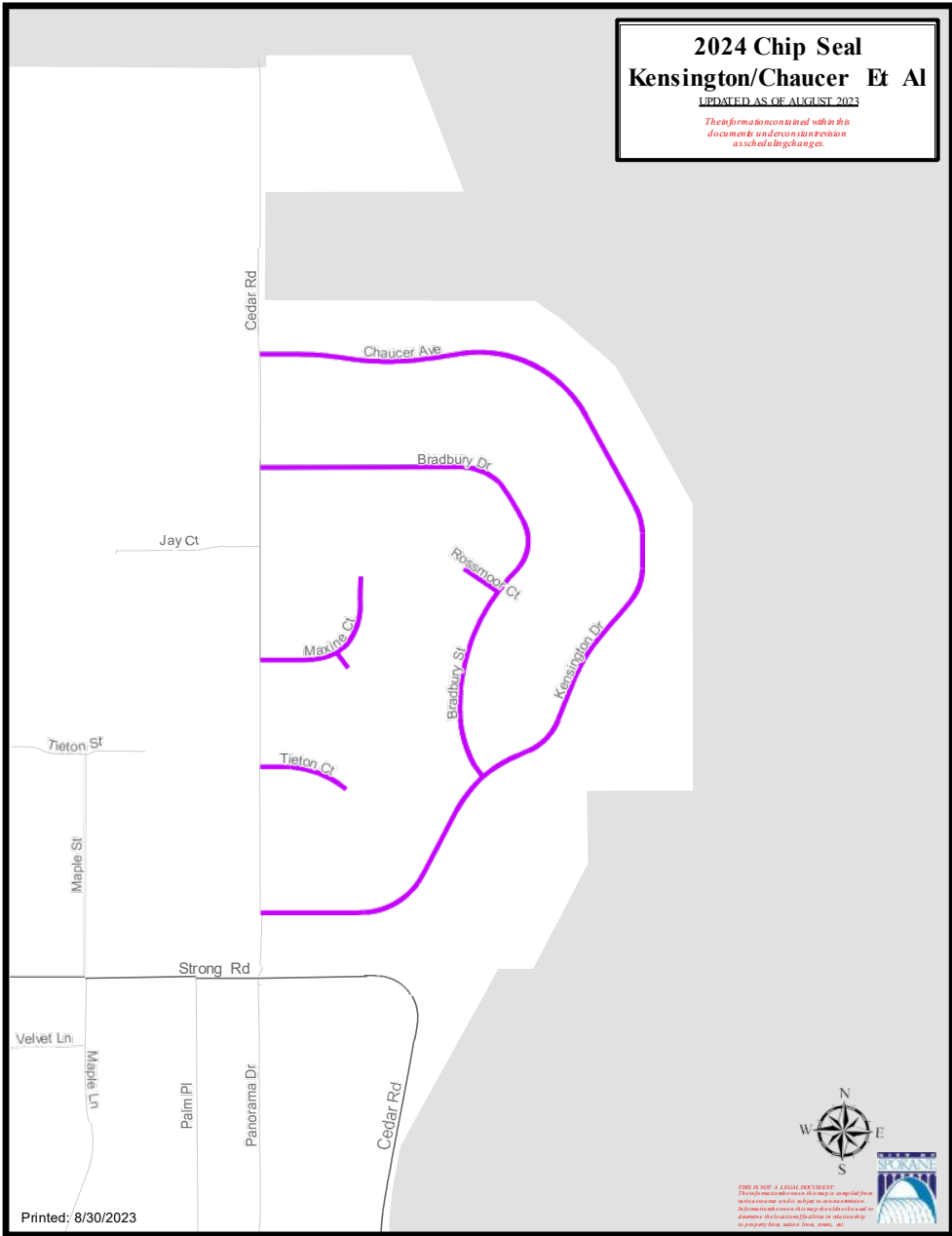




**2024 Chip Seal  
Harrison from Magnolia  
to Altamont Et Al**

The information contained on this map was prepared by the City of Alameda and is for informational purposes only. It is not intended to be used for any other purpose. The City of Alameda is not responsible for any errors or omissions on this map.

**2024 Chip Seal  
Kensington/Chaucer Et Al**  
UPDATED AS OF AUGUST 2023  
*This form was revised with its  
contents and provisions in  
a subsequent change.*



Printed: 8/30/2023



THIS IS NOT A LEGAL DOCUMENT  
This map was prepared for the purpose of providing information only and is not intended to be used as a legal document. The information shown on this map is for informational purposes only and is not intended to be used as a legal document. The information shown on this map is for informational purposes only and is not intended to be used as a legal document.

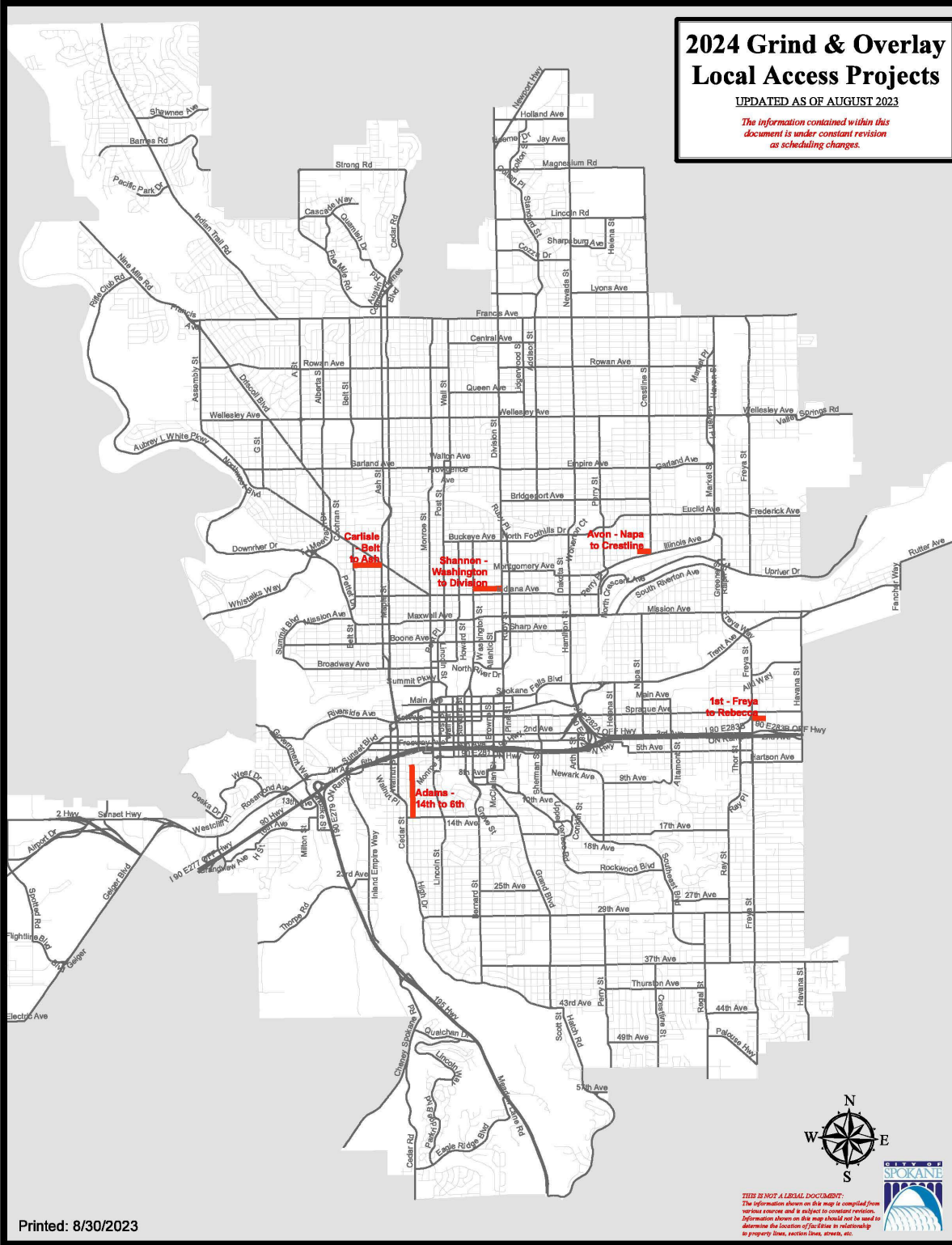




# 2024 Grind & Overlay Local Access Projects

UPDATED AS OF AUGUST 2023

*The information contained within this document is under constant revision as scheduling changes.*



Printed: 8/30/2023

**THIS IS NOT A LEGAL DOCUMENT:**  
The information shown on this map is compiled from various sources and is subject to constant revision. Information shown on this map should not be used to determine the location of facilities in relationship to property lines, section lines, streets, etc.



## C. New Business

### a. New Business Items 2023 Annual Report Planning – Abbey Martin

*With latest slides from Chris and Clint components are largely there, sans dollar amounts; Abbey will set up a meeting with Chris in order to have a draft put together for our February meeting that the board can work from in our meeting; goal to go before PIES and Council approval process in April;*

### b. New Membership and Training Discussion

*Membership recruitment should take a month, hopefully! And the process should no longer be stalled; New Member training (and refreshers/training for current membership) could be on our March meeting;*

### c. TBD / CTAB Sign – Randy McGlenn

*Chair explained genesis of sign concept and desire to link the CTAB with the TBD; Board conversation was supportive of getting the word out in the community about how taxes are used and demonstrating their effect/impact; Will slate for February's agenda so that the Board can co-create signs;*

## D. Open Forum

NA

## E. Adjourn

Meeting adjourned.