



Bicycle Advisory Board Agenda

Regular Meeting
Tuesday, April 21, 2026
6:00 PM

Hybrid - Council Briefing Center / Microsoft Teams
808 W Spokane Falls Blvd, Spokane, WA 99201
Virtual Meeting Link - See page two for information

TIMES GIVEN BELOW ARE AN ESTIMATE AND ARE SUBJECT TO CHANGE

Briefing Session – 6:00-6:15

1. Roll Call – Staff
2. Public Comment Period – Citizens are invited to address the Bicycle Advisory Board on any topic not on the agenda. 3 minutes each.
3. Approve [3/17/2026](#) meeting minutes – All
4. Chair Report – Lauren Pangborn
5. Staff Liaison Report – Tyler Kimbrell
6. Approval of current agenda – All

Workshops: (All times below are approximate)

1. 6:15 – 6:35 Lime Scooter Contract Update (Jackie Johnsen, Colin Quinn-Hurst)
2. 6:35 – 7:20 Gonzaga Bike Parking Strategy (Claire Cooney, Zoe Hartman, Joe Baranowski)
3. 7:20 – 7:25 [May BAB Bike Ride Route Selection](#) (Tyler Kimbrell)
4. 7:25 – 7:30 [May Bike to Work Week Events](#) (Tyler Kimbrell)

Adjournment: The next regularly scheduled BAB meeting will be Tuesday, May 19, 2026.

*Items denoted with an asterisk may include final action taken by the Board. Written public comments will be accepted at bicycleadvisoryboard@spokanecity.org on these items up to two hours prior to the start of the meeting. Verbal testimony may also be accepted during the meeting.

AMERICANS WITH DISABILITIES ACT (ADA) INFORMATION: The City of Spokane is committed to providing equal access to its facilities, programs and services for persons with disabilities. The Council Briefing Center in the lower level of Spokane City Hall, 808 W. Spokane Falls Blvd., is wheelchair accessible and also is equipped with an infrared assistive listening system for persons with hearing loss. Headsets may be checked out (upon presentation of picture I.D.) through the meeting organizer. Individuals requesting reasonable accommodations or further information may call, write, or email Human Resources at 509.625.6373, 808 W. Spokane Falls Blvd., Spokane, WA, 99201; or ddecorde@spokanecity.org. Persons who are deaf or hard of hearing may contact Human Resources through the Washington Relay Service at 7-1-1. Please contact us forty-eight (48) hours before the meeting date.

Bicycle Advisory Board Teams Meeting Information

Tuesday, April 21, 2026

The BAB will be held in a hybrid in-person / virtual format. Members of the public are welcome to attend in person at City Hall or online using the following information.

Microsoft Teams [Need help?](#)

[Join the meeting now](#)

Meeting ID: 227 451 660 092

Passcode: 46Lo3aR3

Dial in by phone

[+1 323-618-1887,,294668213#](tel:+13236181887,,294668213#) United States, Los Angeles

[Find a local number](#)

Phone conference ID: 294 668 213#

Join on a video conferencing device

Tenant key: cityofspokane@m.webex.com

Video ID: 119 267 657 3

[More info](#)

Please note that public comments will be taken during the meeting, but the public is encouraged to continue to submit their comments or questions in writing to: bicycleadvisoryboard@spokanecity.org.

The audio proceedings of the BAB meetings will be recorded and are available online.

Bicycle Advisory Board - Draft Minutes



Tuesday, March 17, 2026

Hybrid Meeting in the Council Briefing Center and Microsoft Teams Teleconference

Meeting Minutes: Bicycle Advisory Board meeting was called to order at 6:00 pm by Chair Lauren Pangborn.

Public Comment: Citizens are invited to address the Bicycle Advisory Board on any topic not on the agenda. 3 Minutes each.

- *None*

Attendance:

- Board Members Present: Lauren Pangborn, Brian Falteisek, Christina Ramirez, Satish Shrestha, Claudine Zender, Daniel Powell, Jered Sweeney-Demezas, Cole Swensen, Scott Gordon, Santiago Cruz
- Board Members Not Present: Olga Lucia Herrera
- *Quorum Present:* Yes
- Staff Members Present: Tyler Kimbrell, Brian Brisendine, Kevin Picanco,

Minutes: Minutes from Tuesday, February 17, 2026 approved unanimously.

Briefing Session:

- **Chair Report - Lauren Pangborn**
 - Lauren mentioned that the Transportation Commission voted for the three-lane layout on Grand Blvd at their meeting last month.
- **Staff Liaison Update - Tyler Kimbrell**
 - On March 23rd the Plan Commission will have a Chapter Review Subcommittee meeting on the Transportation Element of the Comprehensive Plan.
 - The Transportation Commission tomorrow has four things on the agenda. The first item is on Market/Haven consolidation. The second item is arterial street maintenance program for the summer. The third is the traffic calming projects network list that DOWL will be developing. The last item will be an update from Kevin Picanco about the 6-year streets program.
 - The commercial parking tax passed. That's a 12% fee on commercial parking lots to go toward street maintenance, operations, and projects.
 - A vacation of 13th and Chestnut is at first reading at City Council next week.
 - Tyler will likely come to the Bicycle Advisory Board with information on the bikeway design standards in June. We have our second technical advisory committee meeting in April.
 - A reminder to submit bike parking applications. If you look up "Spokane bike parking program", there is an application you can fill out to put bike racks within the public right of way near places of employment or other places you frequent such as grocery stores, food venues, etc.
 - May will be our bike ride. June is Summer Parkways; we typically cancel our June meeting and encourage people to volunteer for that. The City will be hosting a booth there.

Current Agenda: The current agenda was approved.

Informational, Discussion and/or Action Items:

- Driscoll Blvd Review
 - Presentation provided by: Brian Brisendine
 - Questions asked and answered.
 - Discussion ensued.

- Bicycle Priority Network/Bicycle Master Plan
 - Presentation provided by: Tyler Kimbrell
 - Questions asked and answered.
 - Discussion ensued.

- Spokane Bike Swap & May BAB Ride
 - Presentation provided by: Tyler Kimbrell
 - Questions asked and answered.
 - Discussion ensued.

Meeting Adjourned at 7:37 PM.

Next regularly scheduled Bicycle Advisory Board Meeting is on Tuesday, April 21, 2026.

BRIEFING PAPER: May Mobile Meeting/Bike to Work Week
City of Spokane
Bicycle Advisory Board
4/21/2026

Subject:

Every year in May the BAB hosts a mobile meeting on their regular meeting day at 5pm. Additionally, the week before the BAB's regular meeting this year is bike to work week.

Background:

The BAB are provided with two options for their mobile meeting, both starting and ending on the upper south hill (north of 29th). The mobile meeting will take place on May 19th, 2026, at 5pm and will last no more than 2 hours.

The week of May 11th there will be multiple opportunities to participate in bike to work week including a Pancake Breakfast on May 11th at the North Picnic Shelter in Riverfront Park, energizer stations May 13th at 7am – the City will host an energizer station near the Riverfront park sign at the north end of the park near the Papillion building, and a Mayor's ride also on May 13th at 7:30am (subject to change) starting at West Central Community Center and ending at City Hall.

Relationship to Plans/Actions:

Promotion of cycling as a viable form of urban transportation is a core function of the BAB.

Timeline/ Further Action:

Choose between the options provided for the May mobile meeting.

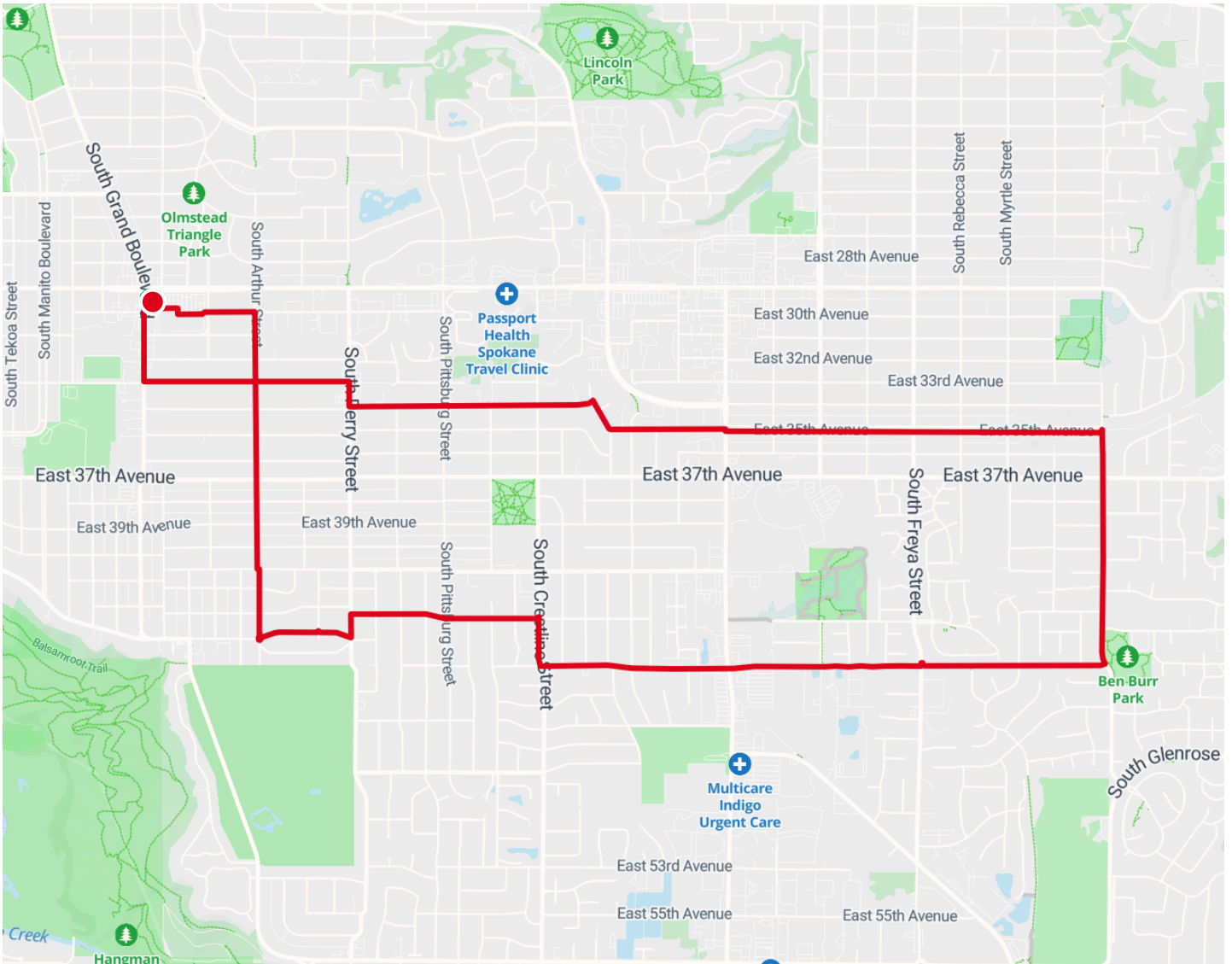
BAB MAY 2026 OPTION 1

7.21 mi
Distance

251 ft
Elevation Gain

Bike Ride
Activity Type

Notes

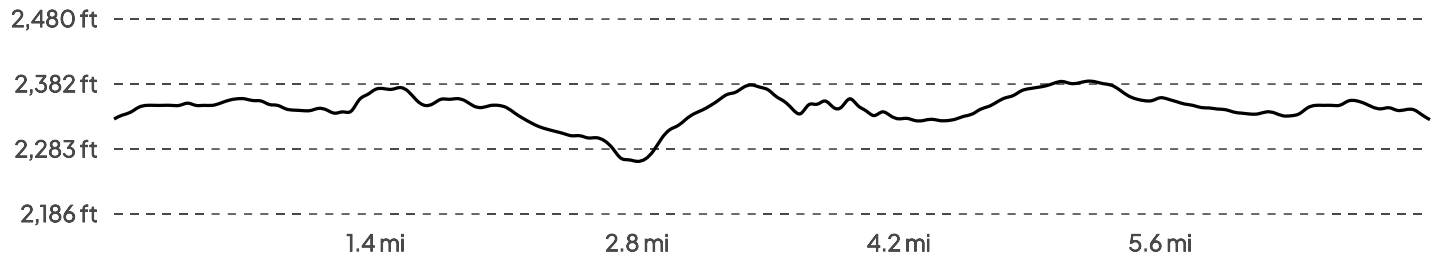


Elevation

Start
2,332 ft

Max
2,398 ft

Gain
251 ft



DISTANCE (MI)	DIRECTION
0.00	Bike south.
0.01	Turn right.
0.03	Turn left onto South Grand Boulevard.
0.23	Bike east on East 33rd Avenue.
0.78	Bike south on South Perry Street.
0.85	Bike east on East 34th Avenue.
1.50	Bike southeast on South Altamont Street.
1.59	Bike east on East 35th Avenue.
1.89	Bike south on South Regal Street.
1.90	Turn left onto East 35th Avenue.
2.90	Turn left onto South Havana Street.
2.91	Bike south on South Havana Street.
3.53	Bike southwest on the cycleway.
4.03	Turn left onto the cycleway.
4.03	Turn left onto South Freya Street.
4.04	Bike west on East 44th Avenue.
5.05	Bike north on South Crestline Street.
5.19	Bike south on South Crestline Street.
5.19	Turn right onto East 42nd Avenue.
5.68	Bike west on East 42nd Avenue.
5.69	Turn left onto South Perry Street.
5.75	Turn right onto East 43rd Avenue.
5.84	Enter the roundabout and take the 2nd exit onto East 43rd Avenue.
5.85	Exit the roundabout onto East 43rd Avenue.
6.00	Enter the roundabout and take the 4th exit.

DISTANCE (MI)	DIRECTION
6.03	Bike northeast.
6.04	Exit the roundabout onto South Arthur Street.
6.22	Turn left onto East Thurston Avenue.
6.23	Turn right onto South Arthur Street.
6.79	Bike north on South Arthur Street.
6.91	Bike west on East 30th Avenue.
7.14	Turn left.
7.21	Turn right.
7.22	Destination

BAB MAY 2026 OPTION 2

5.68 mi

Distance

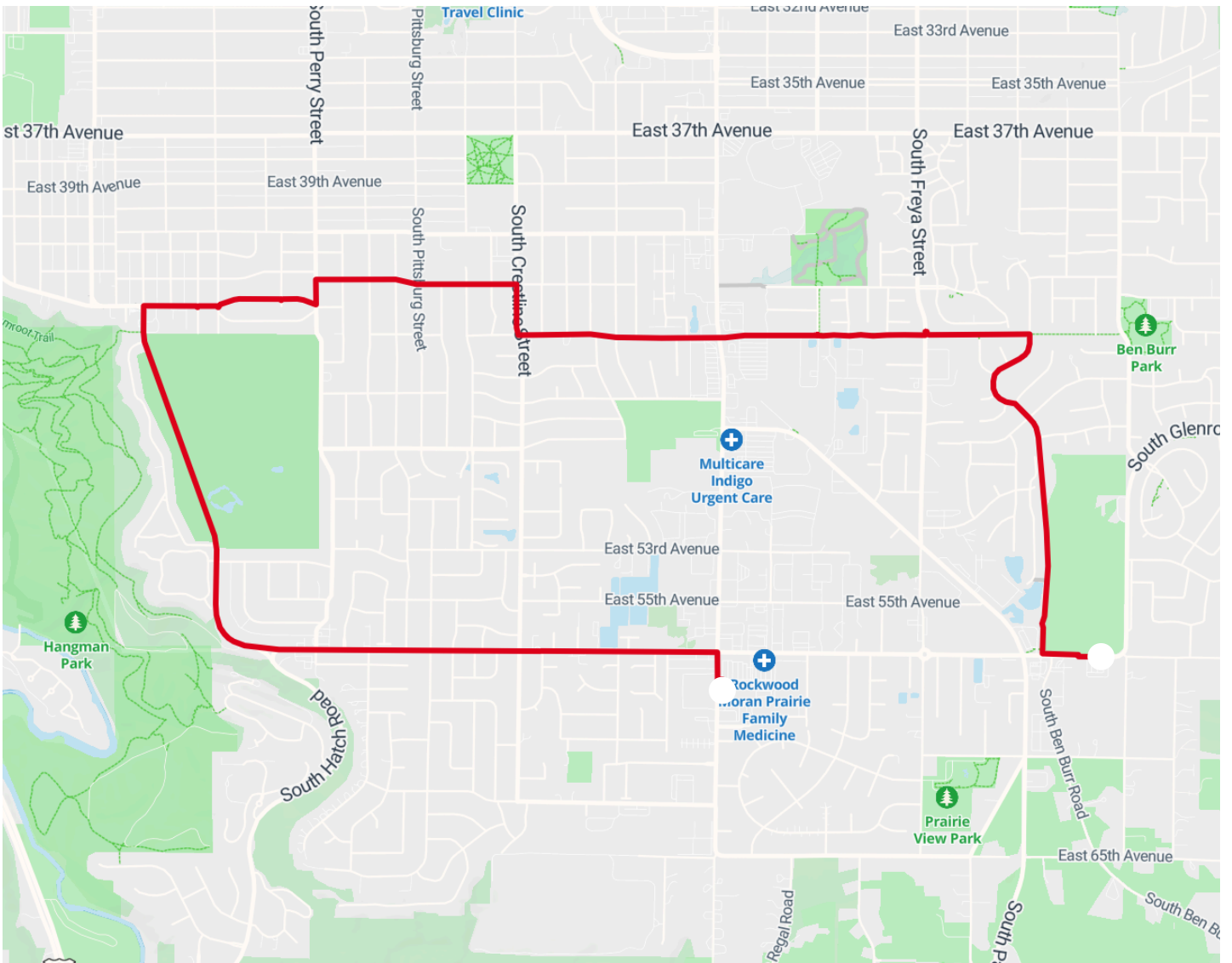
176 ft

Elevation Gain

Bike Ride

Activity Type

Notes

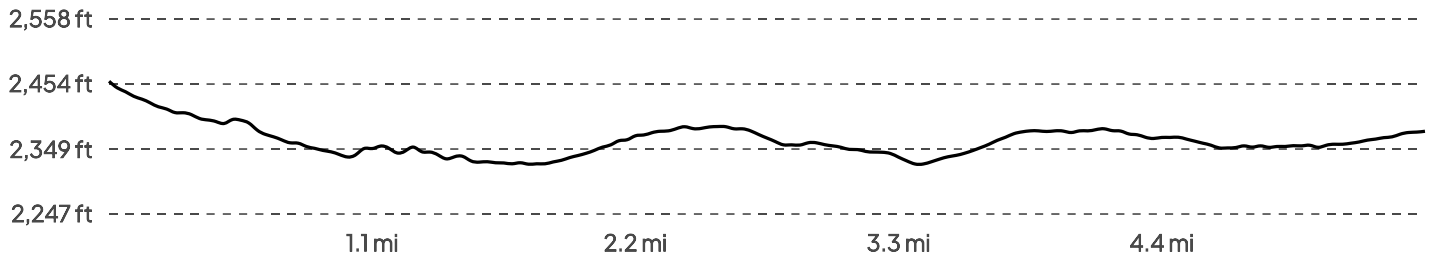


Elevation

Start
2,461 ft

Max
2,475 ft

Gain
176 ft



DISTANCE (MI)	DIRECTION
0.00	Walk west on East 57th Avenue.
0.06	Turn right onto the walkway.
0.15	Turn right onto Ben Burr Trail.
0.15	Keep right to stay on Ben Burr Trail.
0.16	Walk north on Ben Burr Trail.
0.66	Continue on South Myrtle Street.
1.04	Walk north on South Myrtle Street.
1.05	Turn left.
1.31	Turn left.
1.32	Turn left onto South Freya Street.
1.32	Turn right onto East 44th Avenue.
1.59	Turn right onto Ray Street.
1.60	Walk west on East 44th Avenue.
2.31	Walk west on East 44th Avenue.
2.34	Turn right onto South Crestline Street.
2.47	Turn left onto East 42nd Avenue.
2.93	Walk west on East 42nd Avenue.
2.97	Turn left onto South Perry Street.
3.03	Turn right onto East 43rd Avenue.
3.12	Turn left.
3.13	Keep left to take East 43rd Avenue.
3.21	Walk west on East 43rd Avenue.
3.28	Bear left.
3.29	Turn right.
3.29	Turn left onto East 43rd Avenue.

DISTANCE (MI)	DIRECTION
3.34	Turn left.
3.34	Turn right.
3.35	Keep left to take East 43rd Avenue.
3.47	Walk west on East 43rd Avenue.
3.48	Turn left onto South Scott Street.
4.35	Walk southeast on East 57th Avenue.
4.42	Keep left to stay on East 57th Avenue.
5.57	Turn right onto South Regal Street.
5.64	Turn left.
5.65	Turn right.
5.68	Destination