



## Bicycle Advisory Board

October 15, 2019 - 6:00 PM  
808 W. Spokane Falls Blvd.  
Council Briefing Center, Lower Level, City Hall



Staff Liaisons:

Inga Note	(509) 626-6331	<a href="mailto:inote@spokanecity.org">inote@spokanecity.org</a>
Brandon Blankenagel	(509) 625-6419	<a href="mailto:bblankenagel@spokanecity.org">bblankenagel@spokanecity.org</a>
Louis Meuler	(509) 625-6096	<a href="mailto:lmeuler@spokanecity.org">lmeuler@spokanecity.org</a>
Colin Quinn-Hurst	(509) 625-6804	<a href="mailto:cquinnhurst@spokanecity.org">cquinnhurst@spokanecity.org</a>

### Public Comment Period:

3 minutes each    Citizens are invited to address the Bicycle Advisory Board (BAB) on any topic not on the agenda

### Board Briefing Session:

6:00 – 6:15

- 1) Approve [September 17, 2019](#) Meeting Minutes
- 2) Liaison Reports
- 3) Chair Report
- 4) Staff Report – [Grand Blvd. Study](#), New BAB applicants

### Workshops:

6:15 – 7:30    1) [Riverside Avenue Intersections Update](#) – Inga Note

### 2019 Work Plan

- 1) Update the work plan
- 2) Annual report to Council
- 3) Bike Parking Code Update
- 4) Bike Friendly Community Update

**Next BAB meeting is scheduled for Tuesday, November 19, 2019**

The password for City of Spokane Guest Wireless access has been changed: **Username:** COS Guest **Password:** 5FbXw8PZ

**AMERICANS WITH DISABILITIES ACT (ADA) INFORMATION:** The City of Spokane is committed to providing equal access to its facilities, programs and services for persons with disabilities. The Council Briefing Center in the lower level of Spokane City Hall, 808 W. Spokane Falls Blvd., is wheelchair accessible and also is equipped with an infrared assistive listening system for persons with hearing loss. Headsets may be checked out (upon presentation of picture I.D.) through the meeting organizer. Individuals requesting reasonable accommodations or further information may call, write, or email Human Resources at 509.625.6363, 808 W. Spokane Falls Blvd, Spokane, WA, 99201; or [msteinolfson@spokanecity.org](mailto:msteinolfson@spokanecity.org). Persons who are deaf or hard of hearing may contact Human Resources through the Washington Relay Service at 7-1-1. Please contact us forty-eight (48) hours before the meeting date.

# Bicycle Advisory Board - Draft Minutes

September 17, 2019

City Council Briefing Center

Meeting Minutes: Meeting called to order at 6:00 PM

## Attendance:

- *Board Members Present:* Ryan Patterson (Chair), Rhonda Young, Jessica Engelman, Harrison Husting, Charlie Greenwood, Pablo Monsivais, Grant Shipley (Vice-Chair)
- *Board Members Not Present:* Mike Bjordahl, Robert Folie, Brandon Blankenagel (Staff)
- *Quorum Present:* Yes
- *Staff Members Present:* Colin Quinn-Hurst

## Public Comment:

- Jessica gave a presentation at the Pedestrian and Transportation Subcommittee on neighborhood greenways and will be presenting a 45-minute version of that presentation at the Wednesday, October 2 Logan Neighborhood Council meeting and November 11<sup>th</sup> at the Spokane Bicycle Club. Information will be emailed to BAB members.
- Discussion about the Cincinnati Greenway Project. Colin will send out up-to-date information to board members, and add it to the October agenda.
- Several people turned out last Saturday for the bike ride sponsored by members of City Council.

## Briefing Session:

Minutes from the August 20, 2019 meeting approved unanimously.

1. **Liaison Report -**
  - The last PCTS meeting was cancelled.
2. **Chair Report -**
  - Ryan has been invited to a Downtown Spokane Partnership meeting next week. Part of the focus will be on parking, so bicycle parking will be brought up as part of the discussion.
3. **Staff Report -**
  - Colin thanked Pablo, Rhonda, and Jessica for attending the Manito-Cannon Hill Neighborhood Council Meeting in support of adding bike lanes to Bernard Street from 14th to 29th Avenue. The street maintenance projects going forward next season will be determined over the next few months, so a timeline can be created that will allow public to comment on them well in advance.

## Workshops:

1. **WSDOT Project Update**
  - Project updates provided by Mike Bjordahl
    - Medical Lake Interchange in progress
    - Geiger Interchange will start next year
    - Discussion on roundabouts and pedestrian/cyclist safety
    - Division "Y" to Hastings project upcoming and will complete in 2022
    - Hwy 195 from Cornwall to Cheney-Spokane to be complete by 2023
    - Trent Bridge project
  - Questions asked and answered
  - Discussion ensued

*Note: Minutes are summarized by staff. A recording of the meeting is on file with Planning Services.*

## **2. Riverside Avenue Bikeway Update**

- Presentation provided by Inga Note
  - Vote on buffered bike lane versus parking protected bike lane. Board members voted unanimously in favor of parking protected bike lanes.
  - Discussion on separation between parking and bike lane (planters, concrete bollards, etc.)
  - Discussion on lane configuration
  - Discussion on lane sharing and bike lane crossings around STA Plaza
- Questions asked and answered
- Discussion ensued

## **3. Street Connectivity**

- Brief overview of topics by Colin Quinn-Hurst, including:
  - Street connectivity impact on travel time
  - Cul de sacs
  - Super blocks
- Pushed to next meeting due to time

**Meeting Adjourned at 7:43 PM**

Next Bicycle Advisory Board Meeting scheduled for Tuesday, October 15, 2019

# GRAND BLVD

## Transportation and Zoning Analysis

**August 2019**

### GRAND BOULEVARD STUDY

The City of Spokane is launching a transportation and zoning analysis for Grand Boulevard's core neighborhood district. This study will allow for recommended improvements that meet the anticipated needs and growth of this neighborhood district.

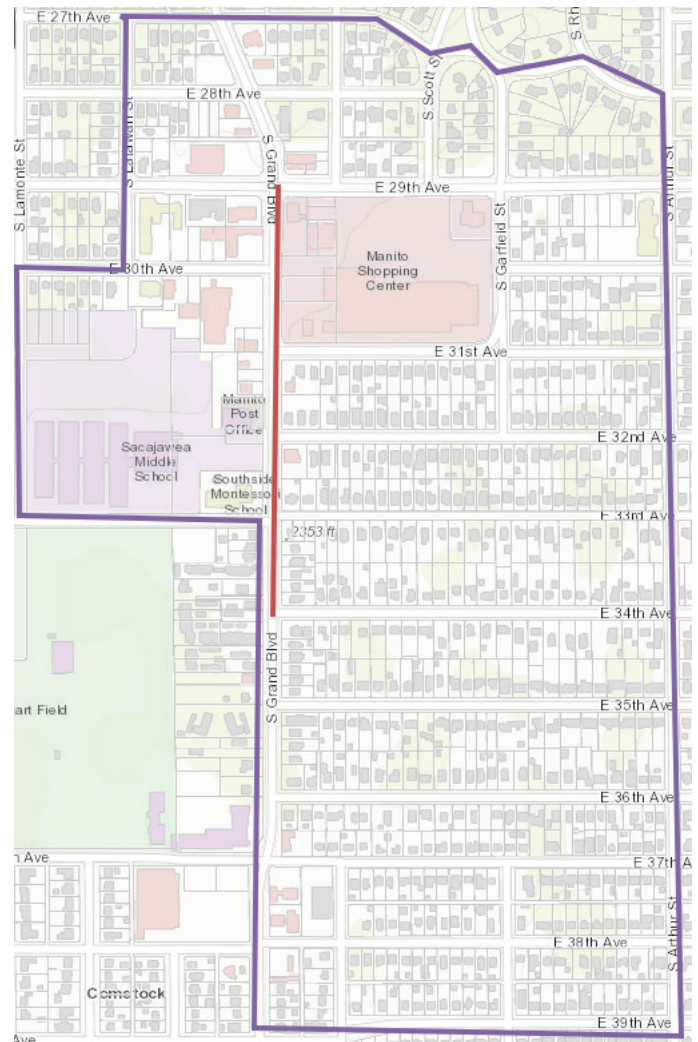
**EXPECTED TO BEGIN IN AUGUST OF 2019,  
THIS STUDY'S GOAL IS TO:**

**REVIEW:** Traffic patterns & safety on Grand Blvd.

**DEVELOP:** Understanding of bicycle and pedestrian needs

**EVALUATE:** Concepts of lane reduction, bike lanes, wider sidewalks, and green infrastructure. Analyze residential and retail data, and conduct market analysis for redevelopment potential.

**STUDY:** Land use and zoning boundaries with Comprehensive Plan goals in mind.



#### WHAT'S HAPPENING NOW:

The City collected traffic data including bike and pedestrian counts while school was in session.

#### WHAT'S NEXT:

Look forward to participating in public engagement opportunities in the late summer/early fall!

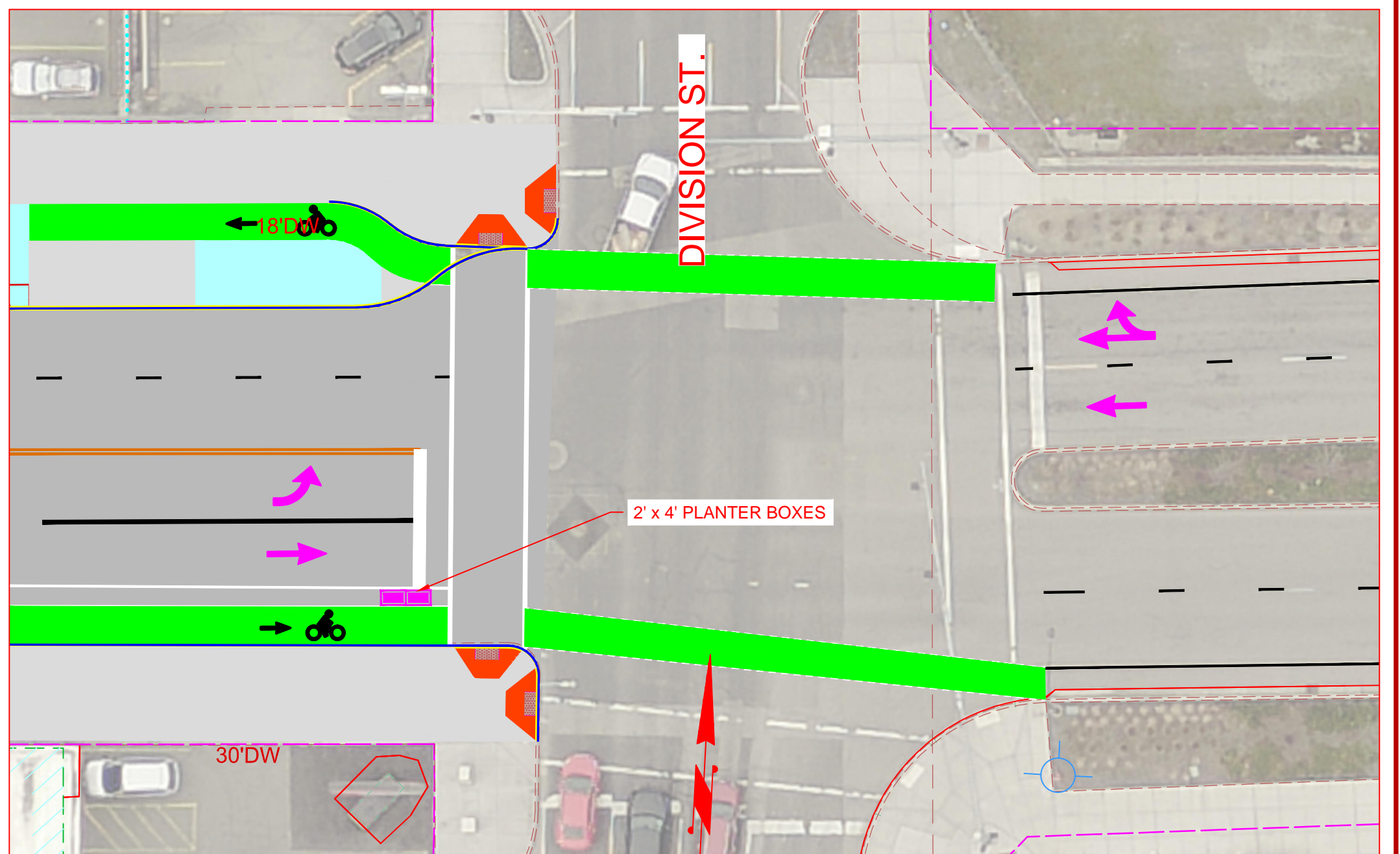
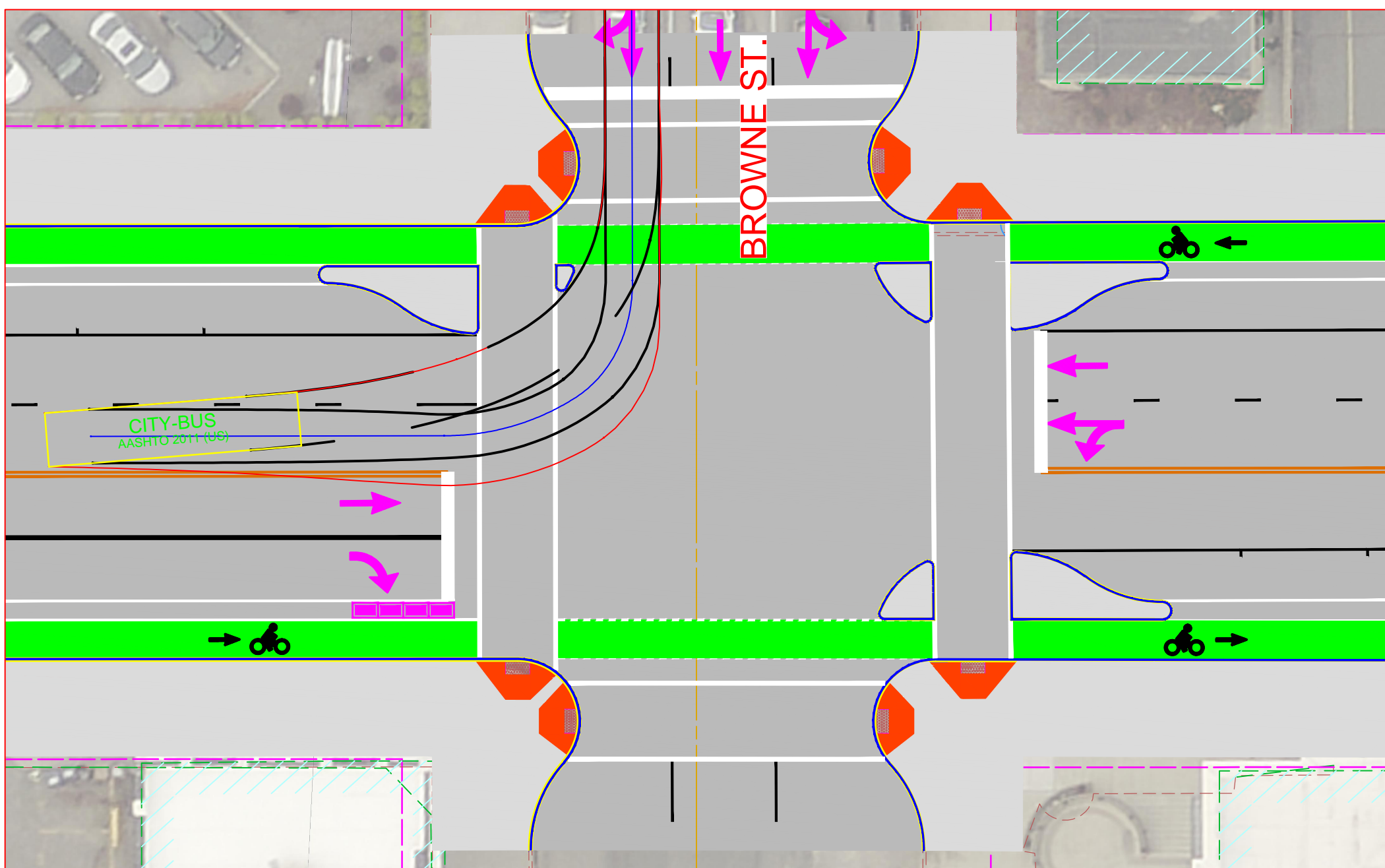
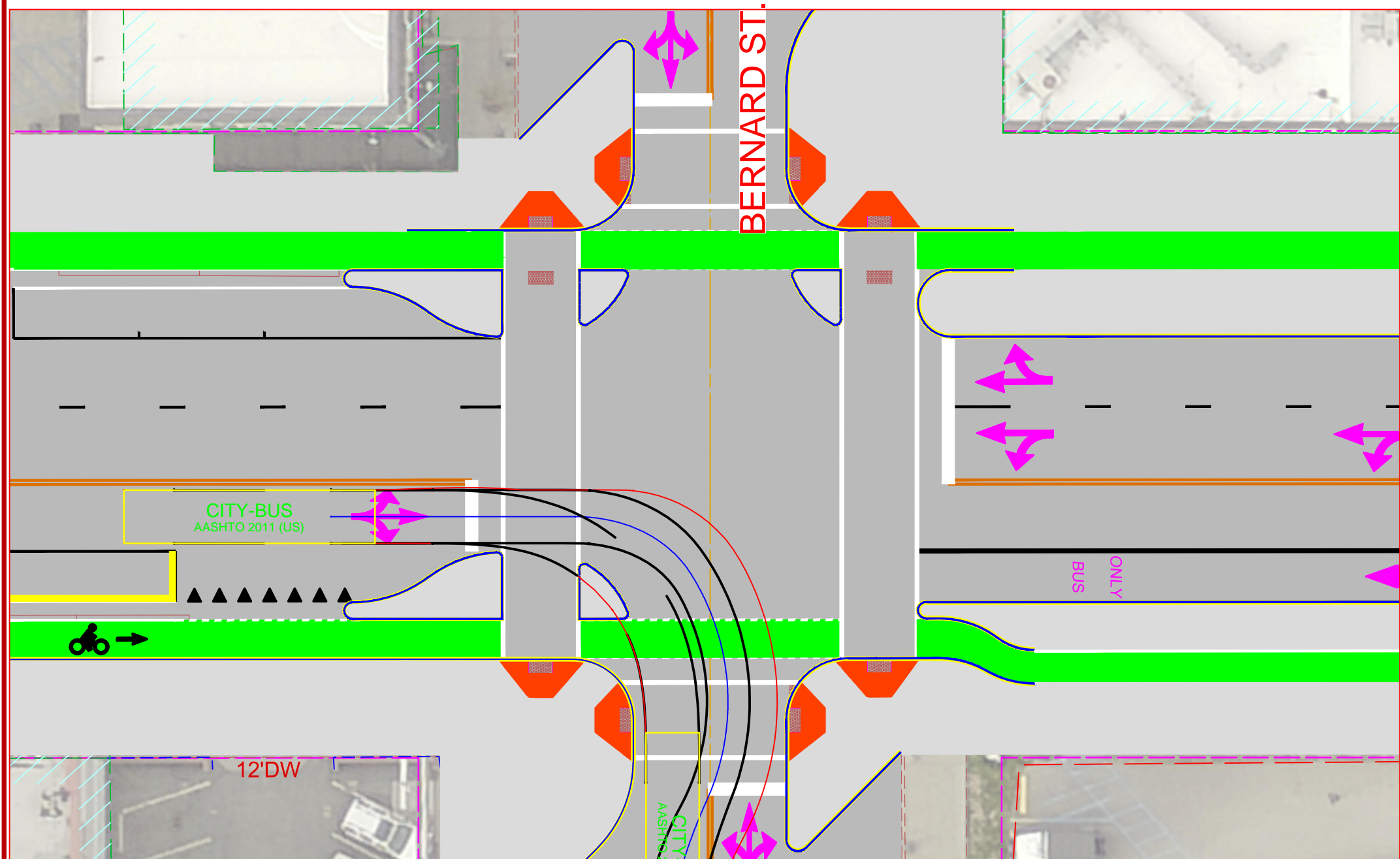
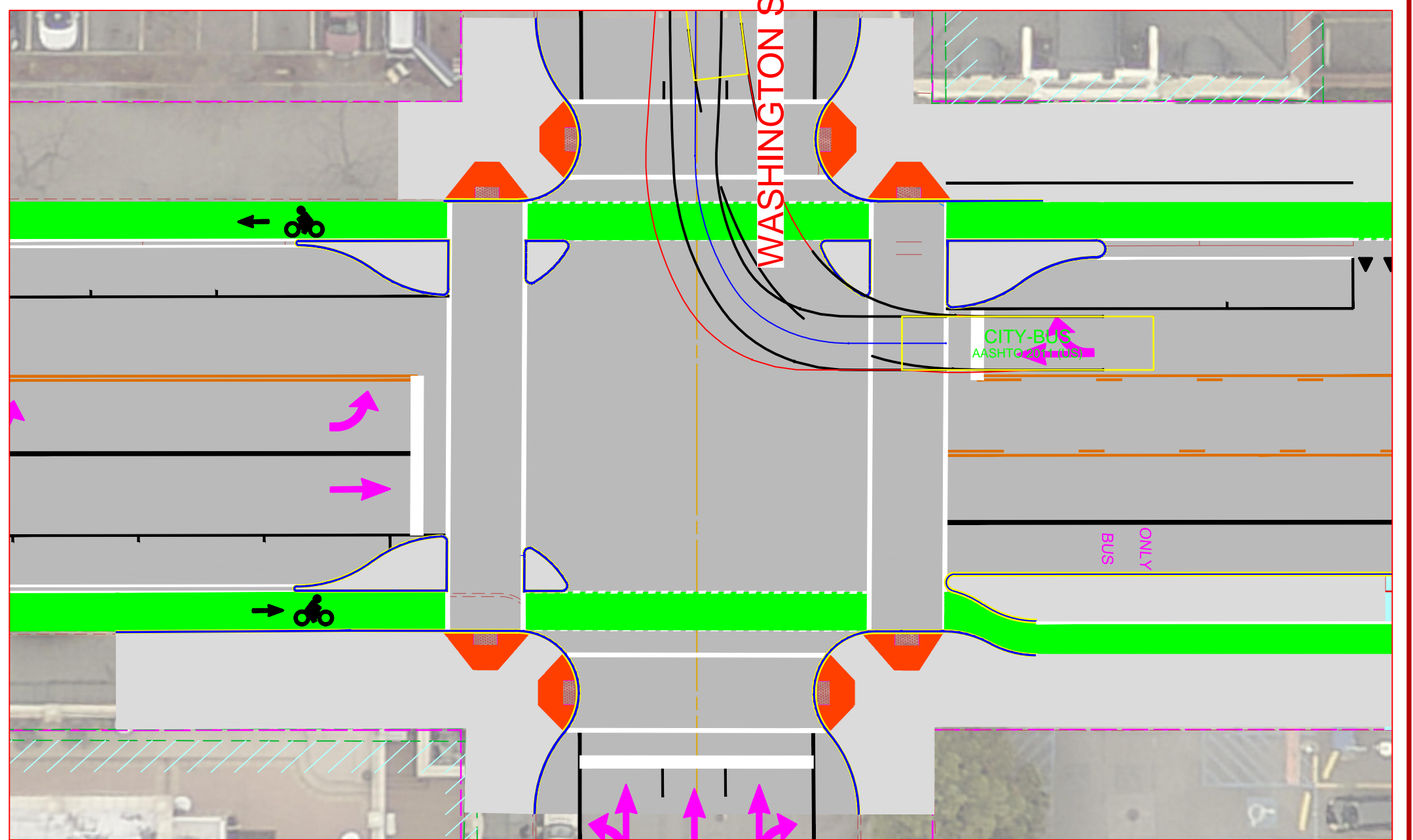
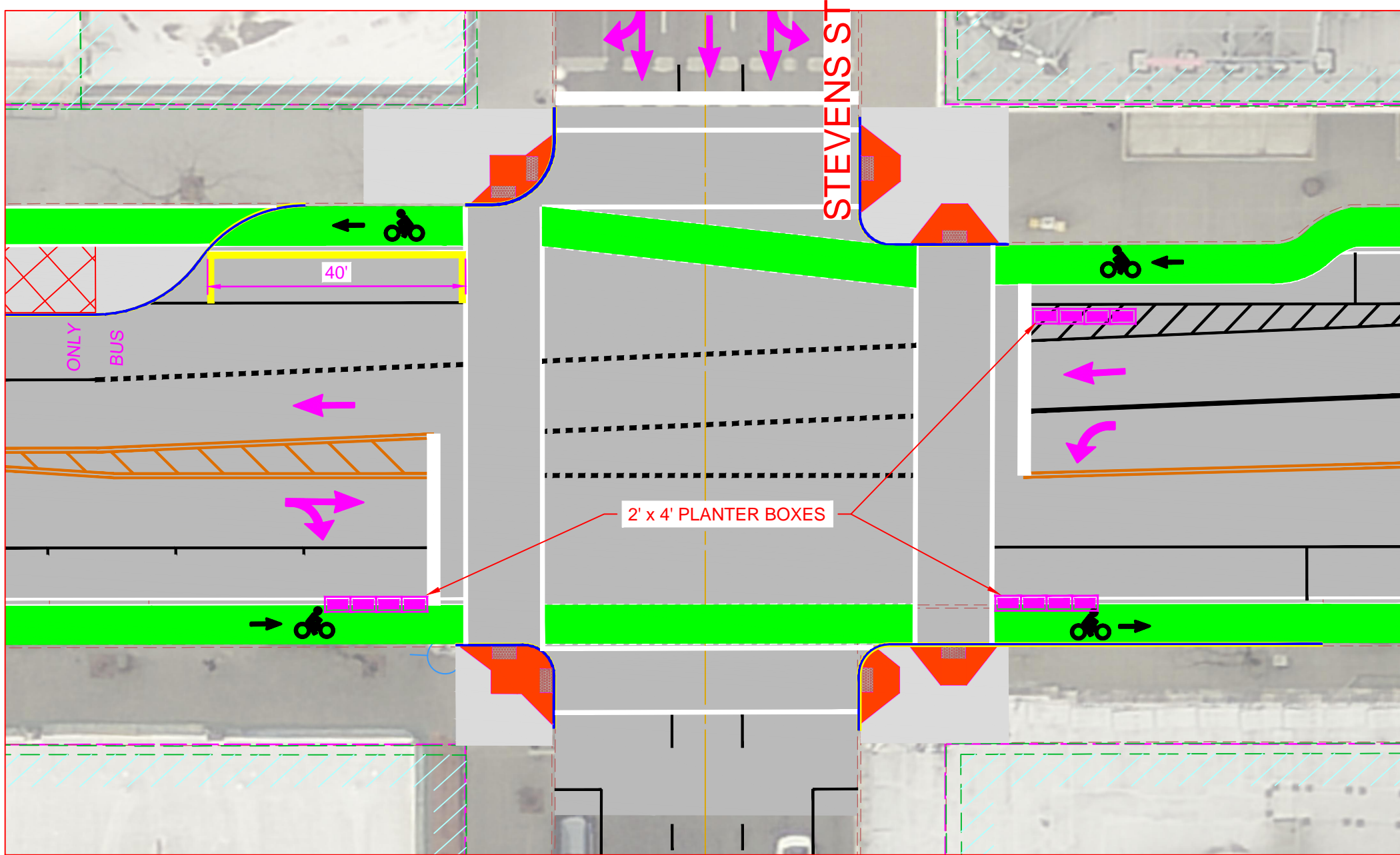
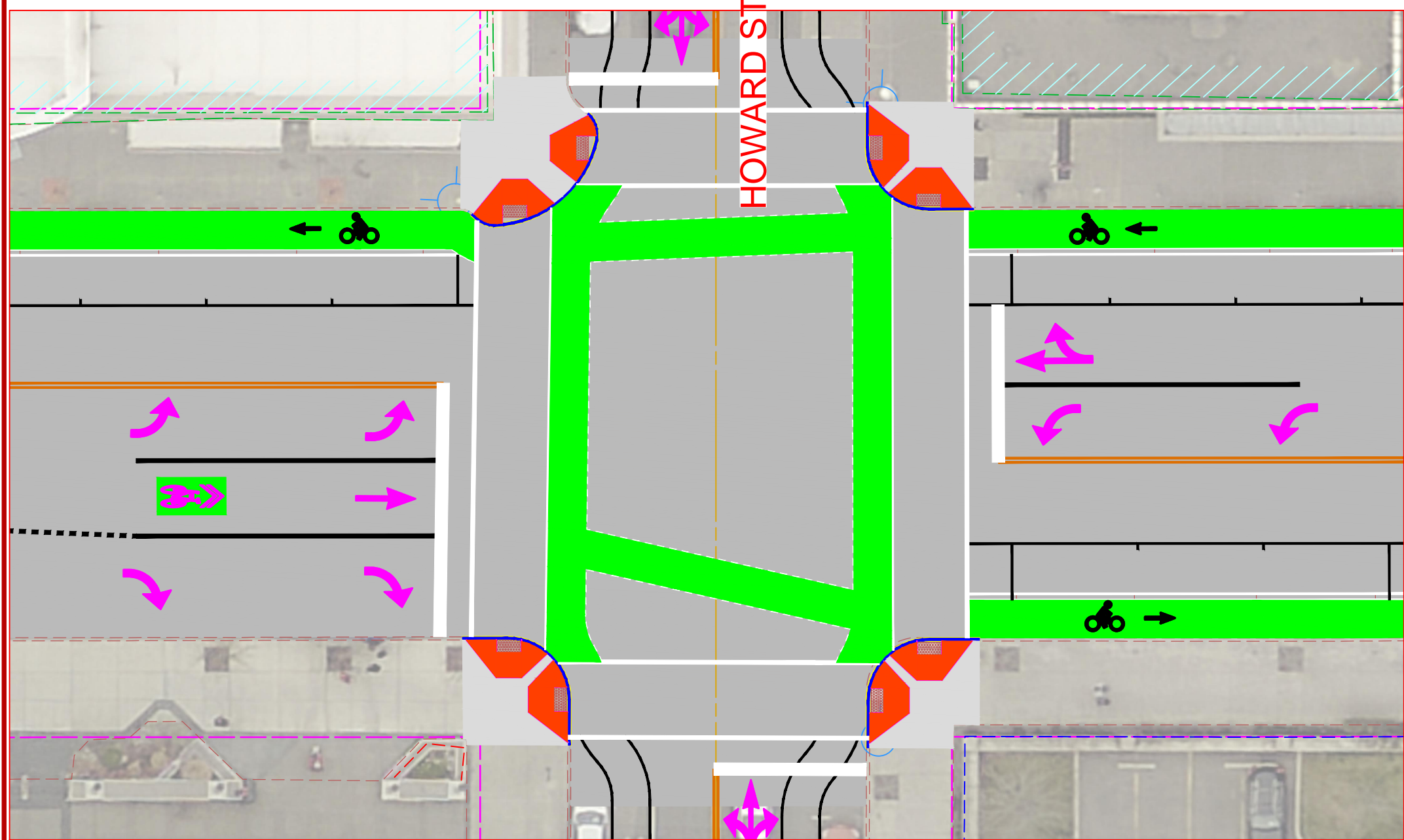
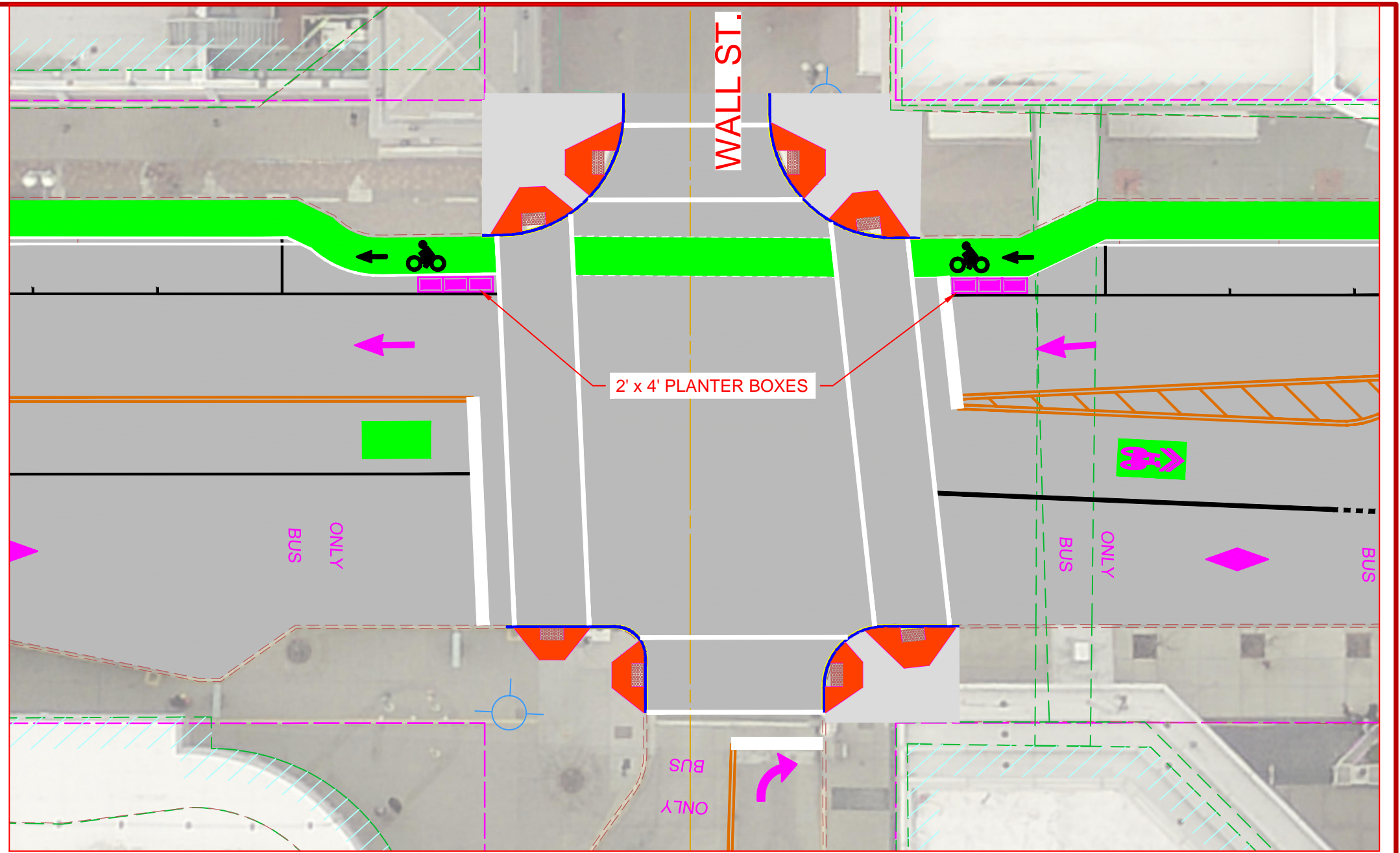
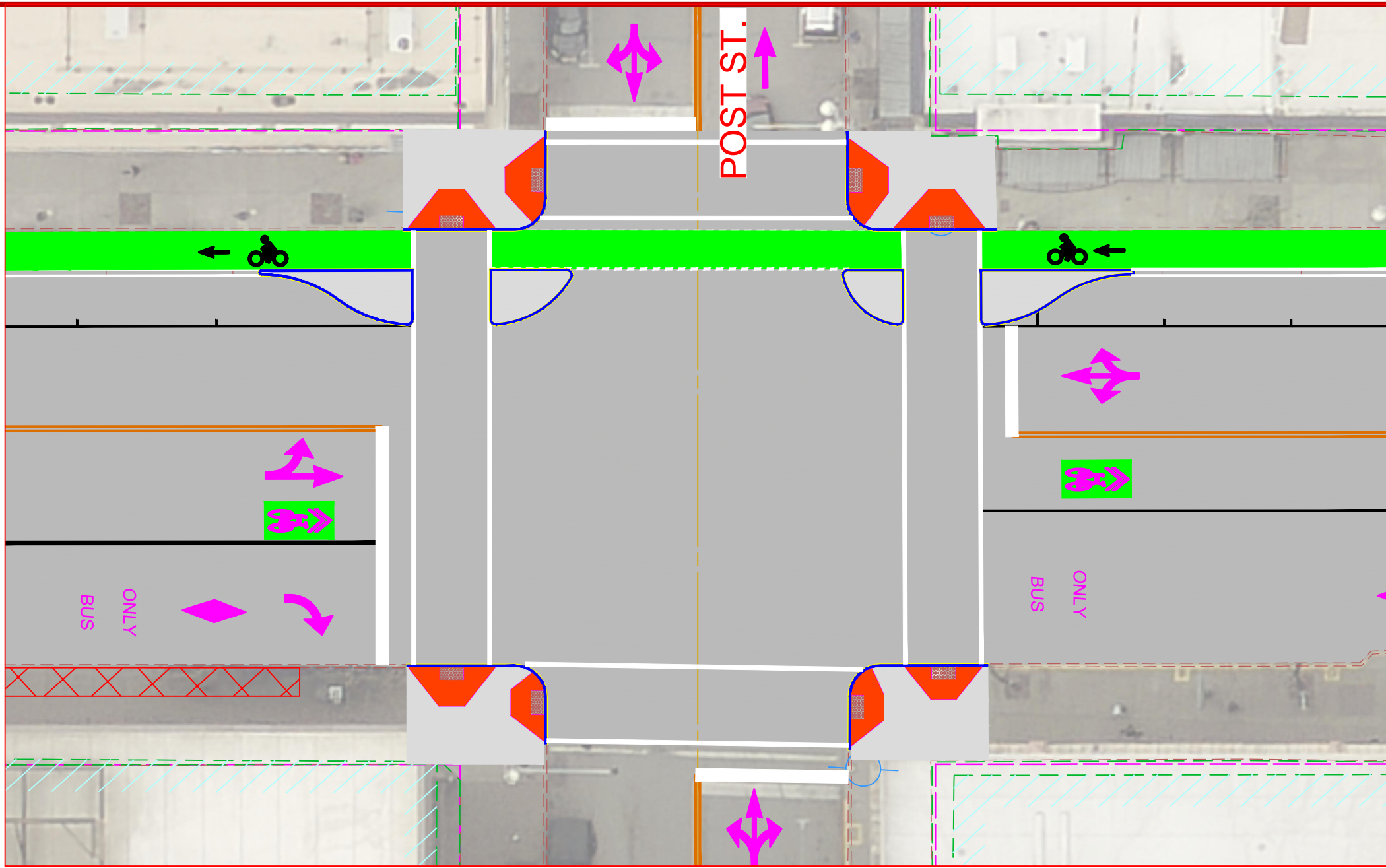
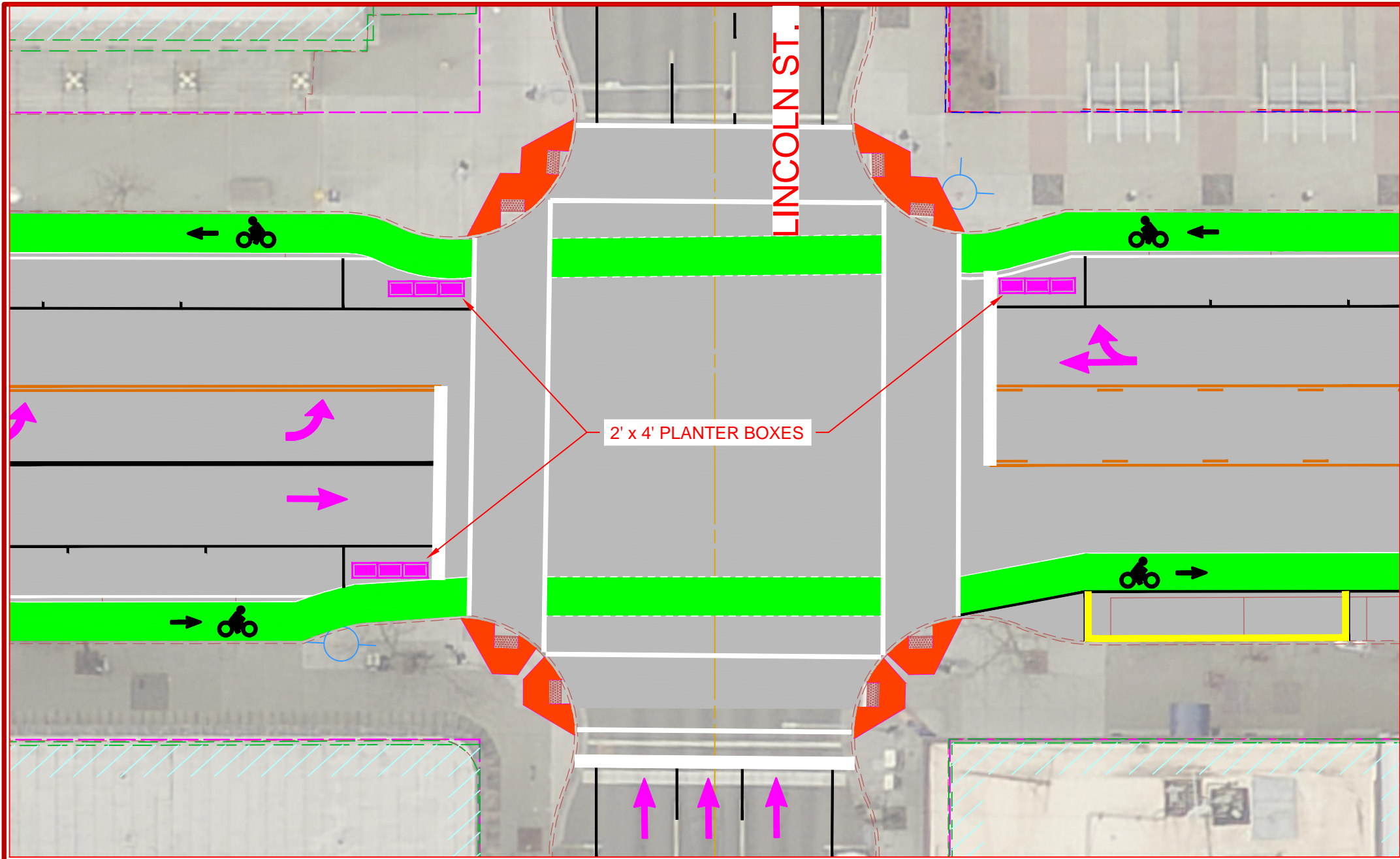
#### CONTACT:

If you would like to be notified by email of actions related to this proposal, please email Inga Note, Senior Traffic Planning Engineer, [inote@spokanecity.org](mailto:inote@spokanecity.org) or Melissa Wittstruck, Assistant Planner, at [mwittstruck@spokanecity.org](mailto:mwittstruck@spokanecity.org)





Plotted On: Oct 09, 2019 - 11:37am H:\Integrated Capital Management\13 - Projects\Riverside Ave from Monroe to Division-201612010 - Drawings\Riverside - Monroe to Browne - Cycle Track-STA Block.dwg



SCALE 1" = 20'

**RIVERSIDE AVENUE**  
PROJECT # 2016120  
MONROE TO DIVISION  
CYCLE TRACK OPTION 9D

