

SPOKANE POLICE DEPARTMENT

PRELIMINARY CITYWIDE IBR CRIME REPORT



Preliminary IBR Counts

CHIEF OF POLICE

Justin Lundgren

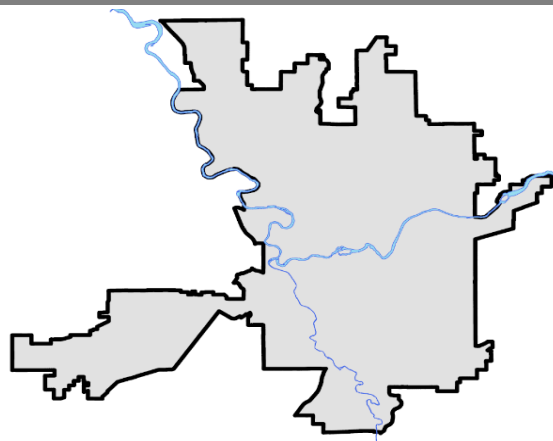
Period Ending: Saturday, May 11, 2024

NIBRS Categories (Part 1 Selected)	7 Day Comparison			28 Day Comparison			YTD Comparison		
	Current	Prior	Percent	Current	Prior	Percent	Current	Prior	Percent
Violent									
Criminal Homicide	0	0		0	2	-100.00%	4	9	-55.56%
Rape	4	4	0.00%	20	15	33.33%	66	89	-25.84%
Robbery - Commercial	2	1	100.00%	7	7	0.00%	40	33	21.21%
Robbery - Person	5	6	-16.67%	23	20	15.00%	86	83	3.61%
Aggravated Assault - Non DV	13	8	62.50%	34	42	-19.05%	184	207	-11.11%
Aggravated Assault - DV	3	6	-50.00%	20	31	-35.48%	127	129	-1.55%
Violent Total:	27	25	8.00%	104	117	-11.11%	507	550	-7.82%
Property									
Burglary - Residential	15	12	25.00%	50	46	8.70%	235	321	-26.79%
Burglary Garage	7	9	-22.22%	35	12	191.67%	118	175	-32.57%
Burglary Commercial	11	10	10.00%	41	32	28.13%	176	213	-17.37%
Larceny	153	154	-0.65%	608	623	-2.41%	2942	3274	-10.14%
Vehicle Theft	28	37	-24.32%	123	93	32.26%	463	544	-14.89%
Arson	1	3	-66.67%	11	7	57.14%	41	36	13.89%
Property Total:	215	225	-4.44%	868	813	6.77%	3975	4563	-12.89%
Preliminary Part 1 Crime Totals:	242	250	-3.20%	972	930	4.52%	4482	5113	-12.34%
Current 7 Day Period:	5/5/2024 - 5/11/2024			Prior 7 Day Period:	4/28/2024 - 5/4/2024				
Current 28 Day Period:	4/14/2024 - 5/11/2024			Prior 28 Day Period:	3/17/2024 - 4/13/2024				
Current YTD Day Period:	1/1/2024 - 5/11/2024			Prior YTD Period:	1/1/2023 - 5/11/2023				

Prepared by SPD Crime Analysis Office - Monday, May 13, 2024

NOTE: SPD moved from UCR to the NIBRS reporting standard on 10/4/16 following the transition to a new RMS System. [Numbers on CompStat reports prior to this date should not be used as a comparison to those on this report.](#) Additional info on these reporting standards can be found on the FBI website: <https://ucr.fbi.gov/nibrs-overview>

This chart represents Preliminary counts of selected crime categories from Police Case Reports. Full statistical analysis to determine the confidence level of this data has not been performed. The % change columns on the preliminary counts differ from the percentage change on the NIBRS crime report, sometimes significantly. The CompStat report is designed for operational use and includes only selected NIBRS categories and coding less complex than full NIBRS rules. Official statistics for these and other NIBRS categories can be found on WASPC & FBI websites once available.



SPOKANE POLICE DEPARTMENT

Northwest Precinct

ADAM Sector

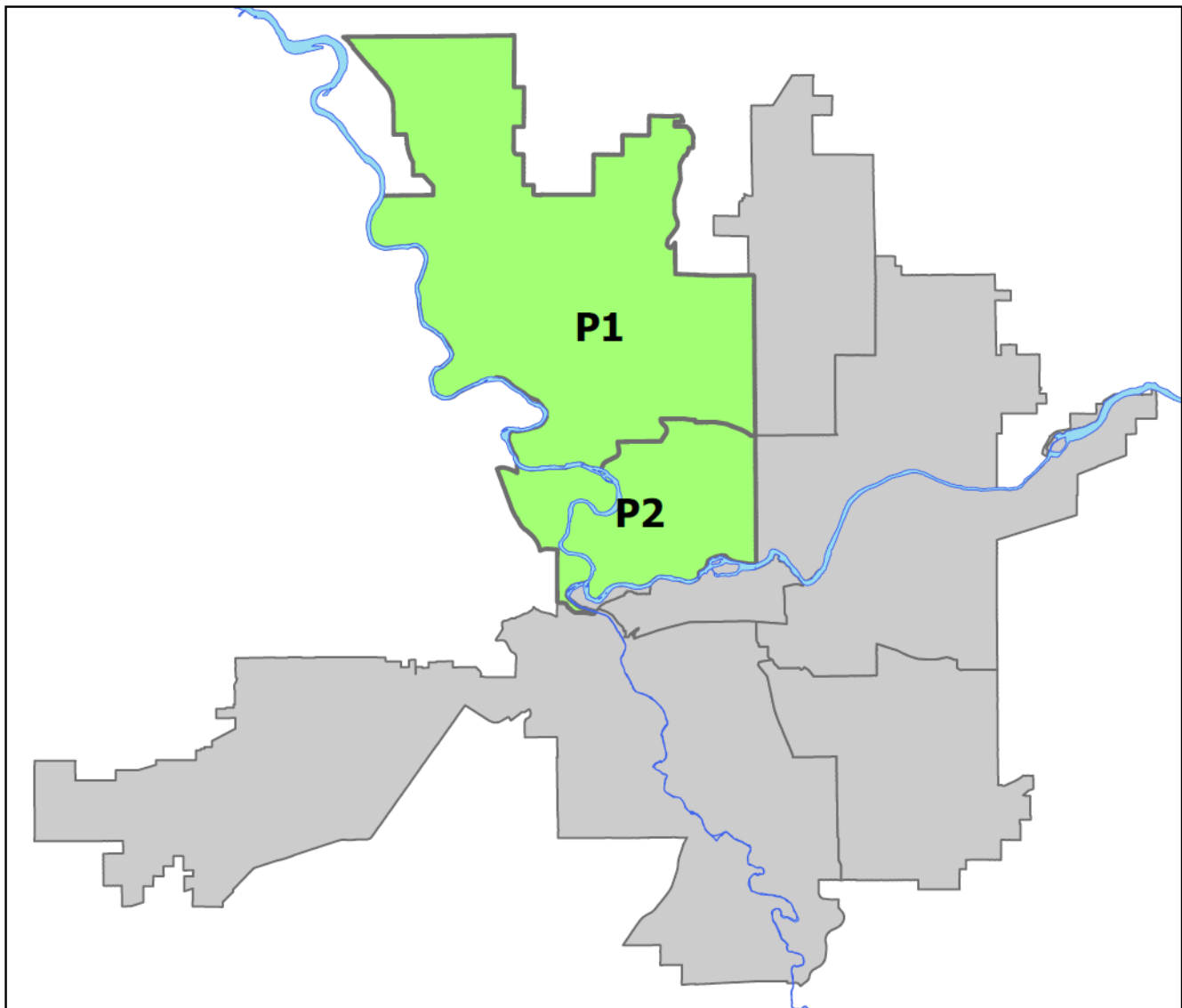


PSA Commander

Captain Tom Hendren

Northwest District (P1)

Central District (P2)



NORTHWEST PRECINCT (P1, P2) ADAM SECTOR



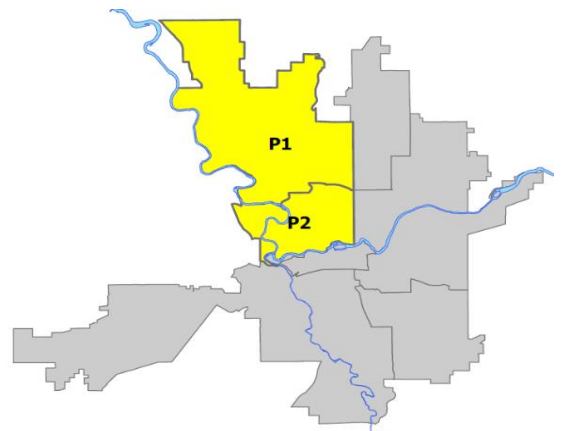
Preliminary IBR Counts

NIBRS Categories (Part 1 Selected)		7 Day Comparison			28 Day Comparison			YTD Comparison		
		Current	Prior	Percent	Current	Prior	Percent	Current	Prior	Percent
Violent	Criminal Homicide	0	0		0	0		1	2	-50.00%
	Rape	3	1	200.00%	8	2	300.00%	22	18	22.22%
	Robbery - Commercial	2	0		3	1	200.00%	9	4	125.00%
	Robbery - Person	0	1	-100.00%	4	4	0.00%	13	14	-7.14%
	Aggravated Assault - Non DV	4	1	300.00%	8	7	14.29%	32	37	-13.51%
	Aggravated Assault - DV	0	0		4	8	-50.00%	40	35	14.29%
Violent Total:		9	3	200.00%	27	22	22.73%	117	110	6.36%
Property	Burglary - Residential	6	4	50.00%	18	11	63.64%	77	106	-27.36%
	Burglary Garage	1	2	-50.00%	11	3	266.67%	29	56	-48.21%
	Burglary Commercial	4	2	100.00%	10	5	100.00%	41	50	-18.00%
	Larceny	39	37	5.41%	159	168	-5.36%	812	667	21.74%
	Vehicle Theft	10	12	-16.67%	34	24	41.67%	126	136	-7.35%
	Arson	0	2	-100.00%	3	2	50.00%	14	9	55.56%
Property Total:		60	59	1.69%	235	213	10.33%	1099	1024	7.32%
Preliminary Part 1 Crime Totals:		69	62	11.29%	262	235	11.49%	1216	1134	7.23%
Current 7 Day Period:		5/5/2024 - 5/11/2024			Prior 7 Day Period:		4/28/2024 - 5/4/2024			
Current 28 Day Period:		4/14/2024 - 5/11/2024			Prior 28 Day Period:		3/17/2024 - 4/13/2024			
Current YTD Day Period:		1/1/2024 - 5/11/2024			Prior YTD Period:		1/1/2023 - 5/11/2023			

Prepared by SPD Crime Analysis Office - Monday, May 13, 2024

NOTE: SPD moved from UCR to the NIBRS reporting standard on 10/4/16 following the transition to a new RMS System. [Numbers on CompStat reports prior to this date should not be used as a comparison to those on this report.](#) Additional info on these reporting standards can be found on the FBI website: <https://ucr.fbi.gov/nibrs-overview>

This chart represents Preliminary counts of selected crime categories from Police Case Reports. Full statistical analysis to determine the confidence level of this data has not been performed. The % change columns on the preliminary counts differ from the percentage change on the NIBRS crime report, sometimes significantly. The CompStat report is designed for operational use and includes only selected NIBRS categories and coding less complex than full NIBRS rules. Official statistics for these and other NIBRS categories can be found on WASPC & FBI websites once available.



Note: On 1/8/23 boundary changes were implemented dividing the North Precinct into two (NW and NE). The Northwest Precinct ADAM Sector consists of P1 and P2; Consequently this page did not exist on printed CompStat reports prior to 1/8/23

POLICE SUMMARY - Ending: Saturday, May 11, 2024



NW - Northwest District (P1)

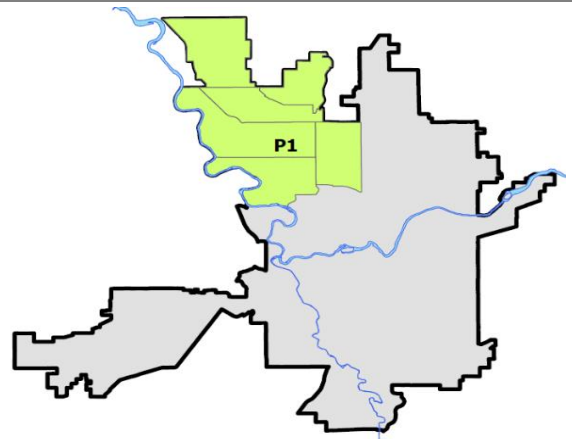
Preliminary IBR Counts

NIBRS Categories (Part 1 Selected)		7 Day Comparison			28 Day Comparison			YTD Comparison		
		Current	Prior	Percent	Current	Prior	Percent	Current	Prior	Percent
Violent	Criminal Homicide	0	0		0	0		1	0	
	Rape	2	0		4	1	300.00%	15	7	114.29%
	Robbery - Commercial	2	0		2	0		4	0	
	Robbery - Person	0	1	-100.00%	2	3	-33.33%	5	7	-28.57%
	Aggravated Assault - Non DV	4	0		5	2	150.00%	15	18	-16.67%
	Aggravated Assault - DV	0	0		2	4	-50.00%	19	19	0.00%
Violent Total:		8	1	700.00%	15	10	50.00%	59	51	15.69%
Property	Burglary - Residential	3	1	200.00%	9	2	350.00%	34	55	-38.18%
	Burglary Garage	0	1	-100.00%	7	2	250.00%	18	36	-50.00%
	Burglary Commercial	0	1	-100.00%	3	3	0.00%	17	15	13.33%
	Larceny	20	16	25.00%	77	80	-3.75%	369	327	12.84%
	Vehicle Theft	6	6	0.00%	20	11	81.82%	52	47	10.64%
	Arson	0	0		0	0		1	3	-66.67%
Property Total:		29	25	16.00%	116	98	18.37%	491	483	1.66%
Preliminary Part 1 Crime Totals:		37	26	42.31%	131	108	21.30%	550	534	3.00%
Current 7 Day Period:		5/5/2024 - 5/11/2024			Prior 7 Day Period:		4/28/2024 - 5/4/2024			
Current 28 Day Period:		4/14/2024 - 5/11/2024			Prior 28 Day Period:		3/17/2024 - 4/13/2024			
Current YTD Day Period:		1/1/2024 - 5/11/2024			Prior YTD Period:		1/1/2023 - 5/11/2023			

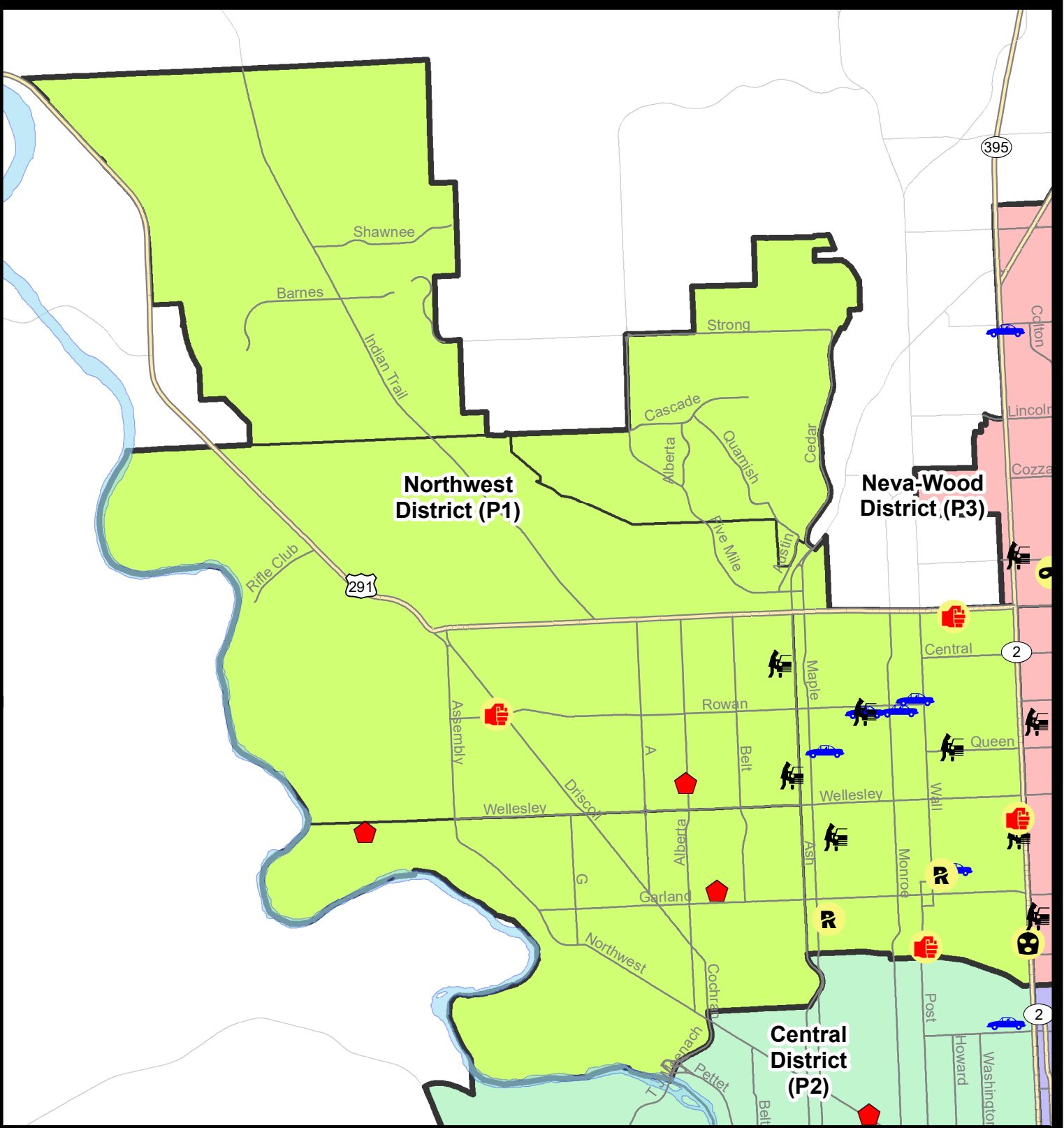
Prepared by SPD Crime Analysis Office - Monday, May 13, 2024

NOTE: SPD moved from UCR to the NIBRS reporting standard on 10/4/16 following the transition to a new RMS System. [Numbers on CompStat reports prior to this date should not be used as a comparison to those on this report.](#) Additional info on these reporting standards can be found on the FBI website: <https://ucr.fbi.gov/nibrs-overview>

This chart represents Preliminary counts of selected crime categories from Police Case Reports. Full statistical analysis to determine the confidence level of this data has not been performed. The % change columns on the preliminary counts differ from the percentage change on the NIBRS crime report, sometimes significantly. The CompStat report is designed for operational use and includes only selected NIBRS categories and coding less complex than full NIBRS rules. Official statistics for these and other NIBRS categories can be found on WASPC & FBI websites once available.



Note: On 1/8/23 a boundary change to P1 added a portion of the prior area to P2 (SPA2EG); Consequently activity in P1 will appear a bit lower if compared to printed CompStat reports prior to 1/8/23



City of Spokane
Northwest District (P1)
Selected Crime Codes
2024-05-05 to 2024-05-11
 Prepared By:
Crime Analysis Unit
Spokane Police Department

Legend
NIBRS Events

Criminal Homicide	Robbery Person	Burglary Commercial
Rape	Aggravated Assault	Vehicle Prowling
Robbery Commercial	Burglary Residential	Vehicle Theft
Burglary Garage	Arson	SPokane POLICE

*Cases Represent LERMS Crime Codes
 Points may indicate multiple events
 Note: Veh Prowl is only Larceny displayed*

For Additional Information on Incidents pertaining to an Area, Trend, or Pattern Contact Information Analysis

0 0.25 0.5 1 Miles

Geographic Information System

THIS IS NOT A LEGAL DOCUMENT.
 The information shown on this map is compiled from various sources and is subject to constant revision. Information shown on this map should not be used to determine the location of facilities in relationship to property lines, section lines, streets, etc.

Sunday - Saturday

5/5/2024 TO 5/11/2024

NW - Northwest District (P1)



<u>A/C</u>	<u>Offense Statute</u>	<u>Address</u>	<u>Reported Date</u>	<u>Dist</u>
SPA1AD				
C	RESIDENTIAL BURGLARY	2300 W WALTON AVE	5/11/2024	P1
C	RESIDENTIAL BURGLARY	4600 N HARTLEY ST	5/11/2024	P1
C	THEFT 2D ALL OTHER	2300 W WELLESLEY AVE	5/10/2024	P1
C	THEFT 2D FROM BUILDING	2300 W WELLESLEY AVE	5/6/2024	P1
SPA1BS				
C	THEFT 2D ALL OTHER	6700 N WINSTON DR	5/10/2024	P1
C	THEFT 2D FROM BUILDING	3500 W FRANCIS AVE	5/8/2024	
C	THEFT 3D ALL OTHER	4100 W WOODSIDE AVE	5/9/2024	P1
SPA1IT				
C	THEFT 3D FROM BUILDING	8800 N INDIAN TRAIL RD	5/10/2024	P1
SPA1NH				
C	ASSAULT 4D WEAPON	4400 N DIVISION ST	5/6/2024	P2
C	DRIVE BY SHOOTING	6200 N WASHINGTON ST	5/8/2024	P1
C	HARASSMENT WEAPON INVOLVED	700 W GORDON AVE	5/6/2024	P1
C	MAIL THEFT	3700 N MONROE ST	5/8/2024	P1
C	RAPE 2D		5/8/2024	P1
C	RAPE OF A CHILD 1D		5/6/2024	P1
C	ROBBERY 2D COMMERCIAL	3400 N DIVISION ST	5/8/2024	P1
C	ROBBERY 2D COMMERCIAL	3400 N DIVISION ST	5/8/2024	P1
C	THEFT 3D ALL OTHER	5300 N ASH ST	5/5/2024	P1
C	THEFT 3D ALL OTHER	400 W ROCKWELL AVE	5/9/2024	
C	THEFT 3D FROM BUILDING	5000 N DIVISION ST	5/8/2024	P1
C	THEFT 3D FROM BUILDING	200 W WELLESLEY AVE	5/11/2024	P1
C	THEFT 3D FROM BUILDING	4200 N JEFFERSON ST	5/11/2024	P1
C	THEFT 3D FROM MOTOR VEHICLE	5400 N JEFFERSON ST	5/5/2024	P1
A	THEFT 3D FROM MOTOR VEHICLE	4300 N DIVISION ST	5/8/2024	P1
C	THEFT 3D FROM MOTOR VEHICLE	4300 N CEDAR ST	5/9/2024	P1
C	THEFT 3D FROM MOTOR VEHICLE	5100 N STEVENS ST	5/9/2024	P1
C	THEFT 3D SHOPLIFTING	3400 N DIVISION ST	5/8/2024	P1
C	THEFT OF MOTOR VEHICLE	5100 N WALNUT ST	5/5/2024	P1
A	THEFT OF MOTOR VEHICLE	5500 N POST ST	5/5/2024	P1
A	THEFT OF MOTOR VEHICLE	5400 N JEFFERSON ST	5/5/2024	P1
A	THEFT OF MOTOR VEHICLE	5400 N JEFFERSON ST	5/5/2024	P1
A	THEFT OF MOTOR VEHICLE	5400 N LINCOLN ST	5/5/2024	P1
C	THEFT OF MOTOR VEHICLE	4000 N STEVENS ST	5/11/2024	P1
SPA1NW				
C	HARASSMENT FELONY WEAPON INVOLVED	4000 W ROWAN AVE	5/11/2024	P1

For protection of victim privacy, the entire address on sexual assault crimes has been redacted.

A/C	Offense Statute	Address	Reported Date	Dist
C	RESIDENTIAL BURGLARY	2600 W WABASH AVE	5/10/2024	P1
C	THEFT 3D ALL OTHER	2200 W QUEEN AVE	5/6/2024	
A	THEFT 3D FROM MOTOR VEHICLE	4900 N OAK ST	5/5/2024	P1
C	THEFT OF A FIREARM FROM MOTOR VEHICLE	5800 N OAK ST	5/11/2024	P1



NW - North Central District (P2)

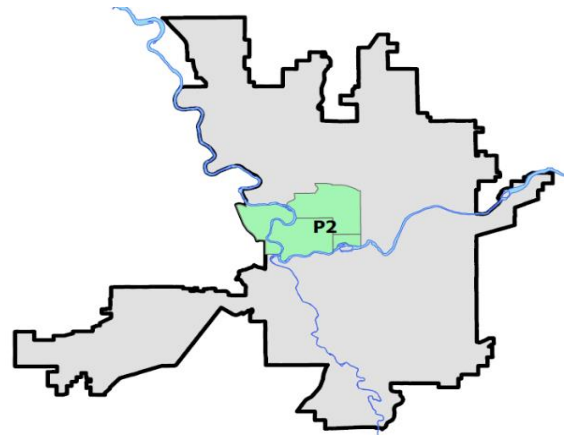
Preliminary IBR Counts

NIBRS Categories (Part 1 Selected)		7 Day Comparison			28 Day Comparison			YTD Comparison		
		Current	Prior	Percent	Current	Prior	Percent	Current	Prior	Percent
Violent	Criminal Homicide	0	0		0	0		0	2	-100.00%
	Rape	1	1	0.00%	4	1	300.00%	7	11	-36.36%
	Robbery - Commercial	0	0		1	1	0.00%	5	4	25.00%
	Robbery - Person	0	0		2	1	100.00%	8	7	14.29%
	Aggravated Assault - Non DV	0	1	-100.00%	3	5	-40.00%	17	19	-10.53%
	Aggravated Assault - DV	0	0		2	4	-50.00%	21	16	31.25%
Violent Total:		1	2	-50.00%	12	12	0.00%	58	59	-1.69%
Property	Burglary - Residential	3	3	0.00%	9	9	0.00%	43	51	-15.69%
	Burglary Garage	1	1	0.00%	4	1	300.00%	11	20	-45.00%
	Burglary Commercial	4	1	300.00%	7	2	250.00%	24	35	-31.43%
	Larceny	19	21	-9.52%	82	88	-6.82%	443	340	30.29%
	Vehicle Theft	4	6	-33.33%	14	13	7.69%	74	89	-16.85%
	Arson	0	2	-100.00%	3	2	50.00%	13	6	116.67%
Property Total:		31	34	-8.82%	119	115	3.48%	608	541	12.38%
Preliminary Part 1 Crime Totals:		32	36	-11.11%	131	127	3.15%	666	600	11.00%
Current 7 Day Period:		5/5/2024 - 5/11/2024			Prior 7 Day Period:		4/28/2024 - 5/4/2024			
Current 28 Day Period:		4/14/2024 - 5/11/2024			Prior 28 Day Period:		3/17/2024 - 4/13/2024			
Current YTD Day Period:		1/1/2024 - 5/11/2024			Prior YTD Period:		1/1/2023 - 5/11/2023			

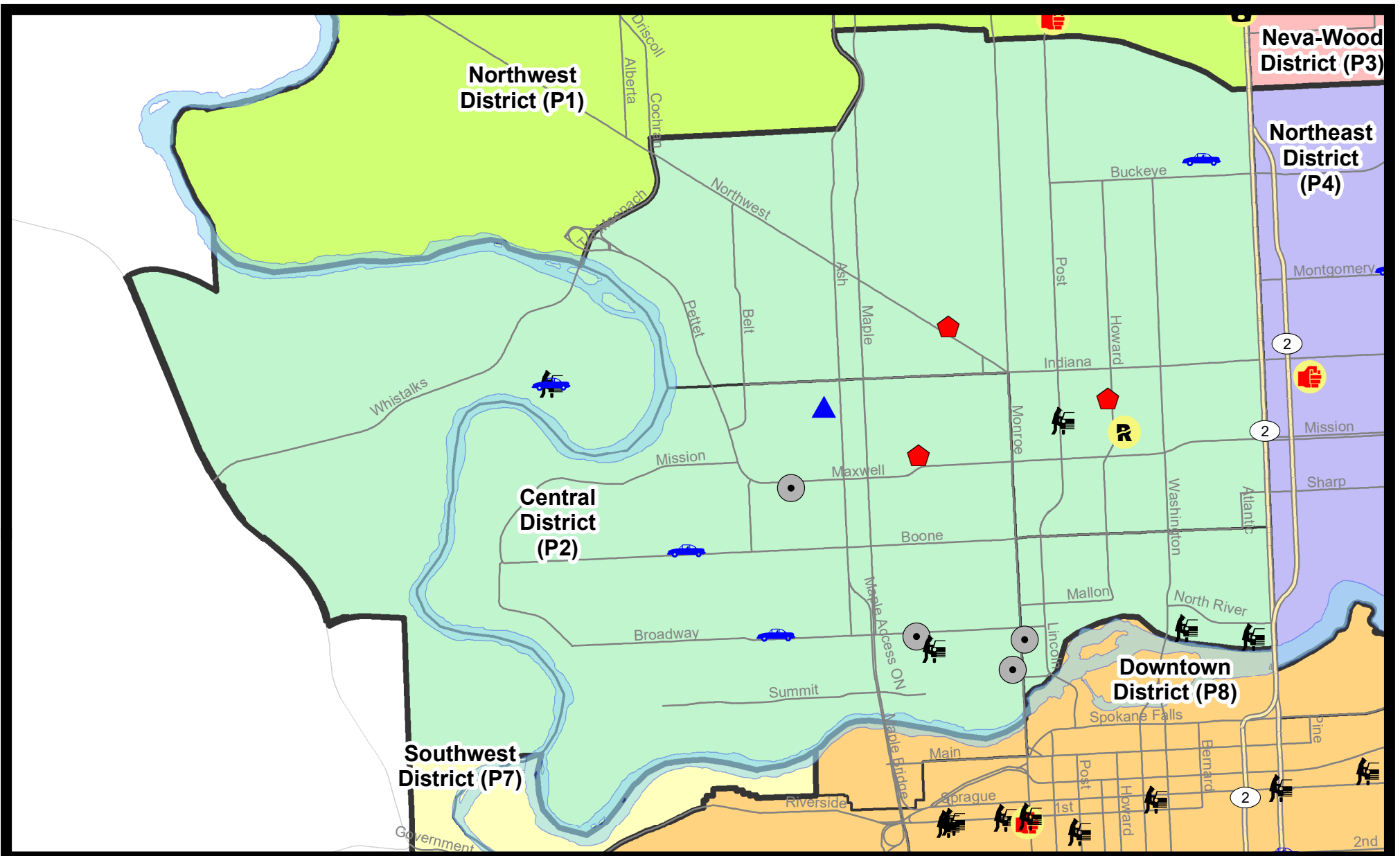
Prepared by SPD Crime Analysis Office - Monday, May 13, 2024

NOTE: SPD moved from UCR to the NIBRS reporting standard on 10/4/16 following the transition to a new RMS System. [Numbers on CompStat reports prior to this date should not be used as a comparison to those on this report.](#) Additional info on these reporting standards can be found on the FBI website: <https://ucr.fbi.gov/nibrs-overview>

This chart represents Preliminary counts of selected crime categories from Police Case Reports. Full statistical analysis to determine the confidence level of this data has not been performed. The % change columns on the preliminary counts differ from the percentage change on the NIBRS crime report, sometimes significantly. The CompStat report is designed for operational use and includes only selected NIBRS categories and coding less complex than full NIBRS rules. Official statistics for these and other NIBRS categories can be found on WASPC & FBI websites once available.



Note: On 1/8/23 a boundary change to P2 added a portion of the P1 area into P2 (SPA2EG); Consequently activity in P2 will appear a bit higher if compared to printed CompStat reports prior to 1/8/23



City of Spokane
Central District (P2)
Selected
Crime Types
2024-05-05 to 2024-05-11
 Prepared By:
Crime Analysis Unit
Spokane Police Department

Legend


NIBRS Events

-  Criminal Homicide
-  Robbery Commercial
-  Aggravated Assault
-  Burglary Commercial
-  Robbery Person
-  Burglary Residential
-  Vehicle Prowling
-  Rape
-  Burglary Garage
-  Vehicle Theft
-  Arson

*Cases Represent LERMS Crime Codes
 Points may indicate multiple events
 Note: Veh Prowl is only Larceny category displayed*



For Additional Information on Incidents pertaining to an Area, Trend, or Pattern Contact Information Analysis



*THIS IS NOT A LEGAL DOCUMENT:
 The information shown on this map is compiled from various sources and is subject to constant revision. Information shown on this map should not be used to determine the location of facilities in relationship to property lines, section lines, streets, etc.*

Sunday - Saturday

5/5/2024 TO 5/11/2024



NW - Central District (P2)

<u>A/C</u>	<u>Offense Statute</u>	<u>Address</u>	<u>Reported Date</u>	<u>Dist</u>
SPA2EG				
A	RAPE 2D		5/8/2024	P2
C	RESIDENTIAL BURGLARY	1200 W KNOX AVE	5/6/2024	P1
C	RESIDENTIAL BURGLARY	1700 N HOWARD ST	5/7/2024	P1
C	THEFT 1D ALL OTHER	1300 N DIVISION ST	5/7/2024	P2
C	THEFT 2D VEHICLE PARTS AND ACCESSORIES	900 W MANSFIELD AVE	5/11/2024	P1
C	THEFT 3D FROM BUILDING	1800 N WALL ST	5/5/2024	P2
C	THEFT 3D FROM MOTOR VEHICLE	1600 N POST ST	5/11/2024	P2
C	THEFT 3D SHOPLIFTING	2200 N ASH ST	5/7/2024	P1
C	THEFT 3D SHOPLIFTING	1700 W NORTHWEST BLVD	5/9/2024	P2
C	THEFT OF MOTOR VEHICLE	200 W CLEVELAND AVE	5/8/2024	P1
SPA2RS				
C	BURGLARY 2D COMMERCIAL	700 N MONROE ST	5/6/2024	P1
C	THEFT 2D FROM MOTOR VEHICLE	300 W NORTH RIVER DR	5/9/2024	P2
C	THEFT 3D FROM MOTOR VEHICLE	100 W NORTH RIVER DR	5/10/2024	P2
SPA2WC				
C	BURGLARY 2D COMMERCIAL	1900 W MAXWELL AVE	5/6/2024	P1
C	BURGLARY 2D COMMERCIAL	1000 W SUMMIT PKWY	5/7/2024	P1
C	BURGLARY 2D COMMERCIAL	1400 W BROADWAY AVE	5/10/2024	P1
C	BURGLARY 2D GARAGE	1700 W NORA AVE	5/10/2024	P2
C	MAIL THEFT	1600 W MISSION AVE	5/10/2024	P2
C	RESIDENTIAL BURGLARY	1500 N CEDAR ST	5/5/2024	P1
C	THEFT 2D FROM BUILDING	1300 N MAPLE ST	5/7/2024	P2
C	THEFT 3D ALL OTHER	1100 W MALLON AVE	5/7/2024	P2
C	THEFT 3D ALL OTHER	1300 N MAPLE ST	5/7/2024	P1
C	THEFT 3D ALL OTHER	1600 N ADAMS ST	5/9/2024	P2
C	THEFT 3D ALL OTHER	2100 W MALLON AVE	5/9/2024	P1
C	THEFT 3D ALL OTHER	1700 W BROADWAY AVE	5/11/2024	P2
C	THEFT 3D FROM MOTOR VEHICLE	1300 W COLLEGE AVE	5/10/2024	P2
C	THEFT 3D SHOPLIFTING	1000 W SUMMIT PKWY	5/7/2024	P1
C	THEFT 3D SHOPLIFTING	1100 N MONROE ST	5/8/2024	P1
C	THEFT OF MOTOR VEHICLE	2300 W BOONE AVE	5/6/2024	P1
C	THEFT OF MOTOR VEHICLE	1900 W BROADWAY AVE	5/7/2024	P1
SPA2WH				
C	THEFT 3D FROM MOTOR VEHICLE	1900 N HOLY NAMES CT	5/8/2024	P2
C	THEFT OF MOTOR VEHICLE	1900 N HOLY NAMES CT	5/6/2024	P1

SPOKANE POLICE DEPARTMENT

Northeast Precinct

BAKER Sector

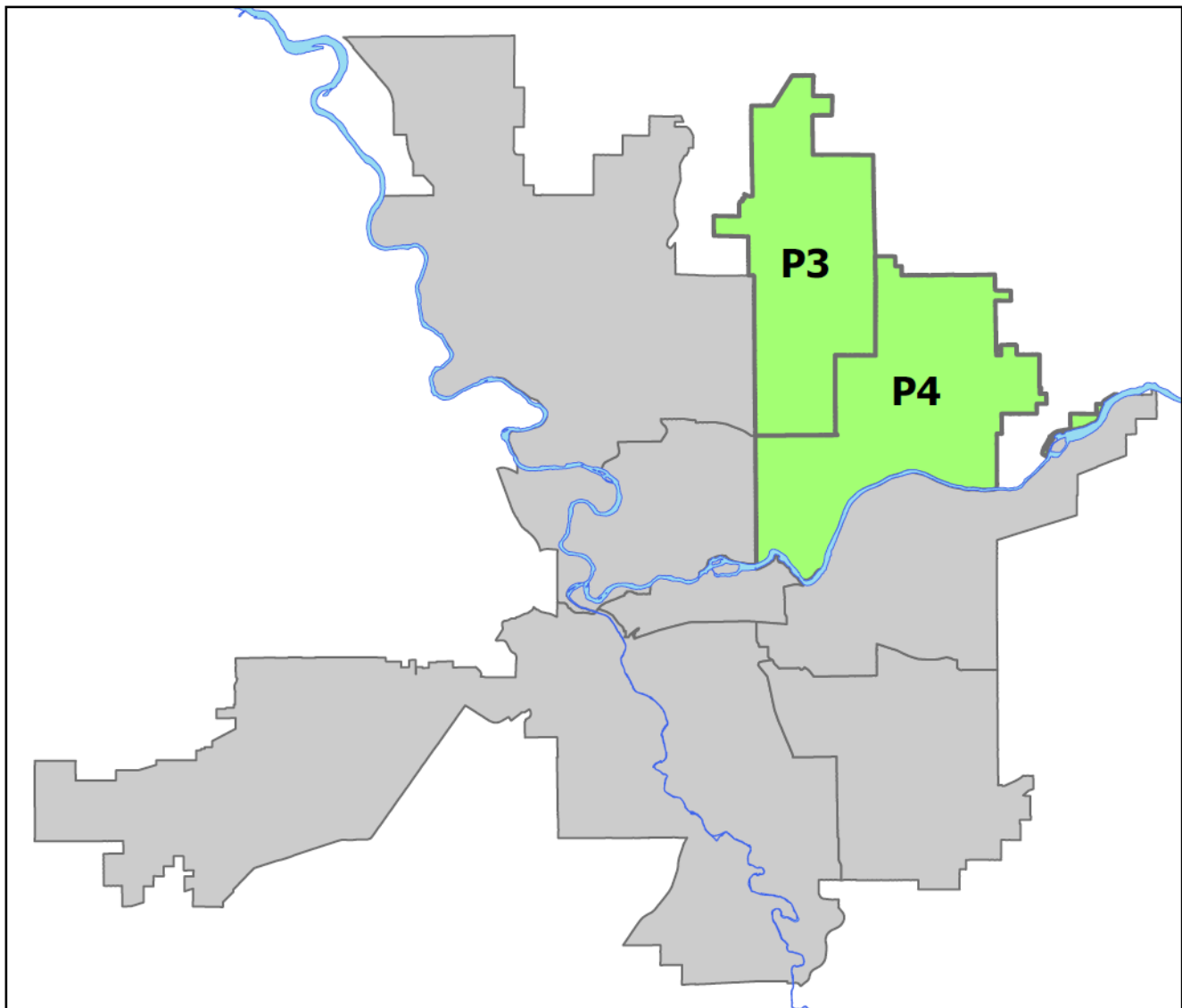


PSA Commander

Captain Shawn Kendall

NevaWood District (P3)

Northeast District (P4)



NORTHEAST PRECINCT (P3, P4) BAKER SECTOR



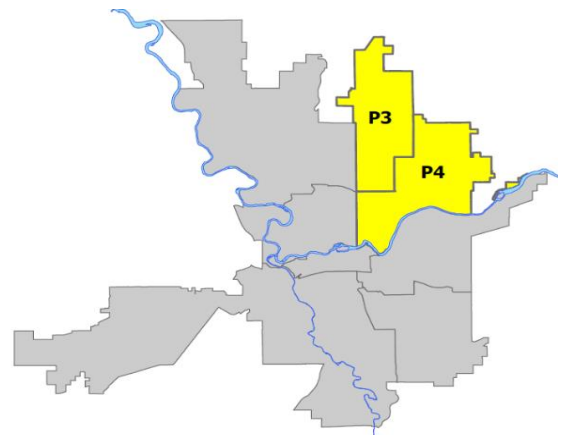
Preliminary IBR Counts

NIBRS Categories (Part 1 Selected)		7 Day Comparison			28 Day Comparison			YTD Comparison		
		Current	Prior	Percent	Current	Prior	Percent	Current	Prior	Percent
Violent	Criminal Homicide	0	0		0	1	-100.00%	2	3	-33.33%
	Rape	0	2	-100.00%	5	4	25.00%	16	27	-40.74%
	Robbery - Commercial	0	1	-100.00%	2	3	-33.33%	17	18	-5.56%
	Robbery - Person	3	5	-40.00%	12	7	71.43%	31	24	29.17%
	Aggravated Assault - Non DV	3	1	200.00%	7	15	-53.33%	63	61	3.28%
	Aggravated Assault - DV	1	4	-75.00%	7	10	-30.00%	37	51	-27.45%
Violent Total:		7	13	-46.15%	33	40	-17.50%	166	184	-9.78%
Property	Burglary - Residential	2	5	-60.00%	14	14	0.00%	73	138	-47.10%
	Burglary Garage	1	4	-75.00%	11	6	83.33%	47	55	-14.55%
	Burglary Commercial	4	3	33.33%	14	13	7.69%	72	82	-12.20%
	Larceny	52	69	-24.64%	229	223	2.69%	1111	1309	-15.13%
	Vehicle Theft	7	13	-46.15%	41	42	-2.38%	176	212	-16.98%
	Arson	0	0		2	2	0.00%	10	11	-9.09%
Property Total:		66	94	-29.79%	311	300	3.67%	1489	1807	-17.60%
Preliminary Part 1 Crime Totals:		73	107	-31.78%	344	340	1.18%	1655	1991	-16.88%
Current 7 Day Period:		5/5/2024 - 5/11/2024			Prior 7 Day Period:		4/28/2024 - 5/4/2024			
Current 28 Day Period:		4/14/2024 - 5/11/2024			Prior 28 Day Period:		3/17/2024 - 4/13/2024			
Current YTD Day Period:		1/1/2024 - 5/11/2024			Prior YTD Period:		1/1/2023 - 5/11/2023			

Prepared by SPD Crime Analysis Office - Monday, May 13, 2024

NOTE: SPD moved from UCR to the NIBRS reporting standard on 10/4/16 following the transition to a new RMS System. [Numbers on CompStat reports prior to this date should not be used as a comparison to those on this report.](#) Additional info on these reporting standards can be found on the FBI website: <https://ucr.fbi.gov/nibrs-overview>

This chart represents Preliminary counts of selected crime categories from Police Case Reports. Full statistical analysis to determine the confidence level of this data has not been performed. The % change columns on the preliminary counts differ from the percentage change on the NIBRS crime report, sometimes significantly. The CompStat report is designed for operational use and includes only selected NIBRS categories and coding less complex than full NIBRS rules. Official statistics for these and other NIBRS categories can be found on WASPC & FBI websites once available.



Note: On 1/8/23 boundary changes were implemented dividing the North Precinct into two (NW and NE). The Northeast Precinct BAKER Sector consists of P3 and P4; Consequently this page did not exist on printed reports prior to 1/8/23

POLICE SUMMARY - Ending: Saturday, May 11, 2024



NE - Neva-Wood District (P3)

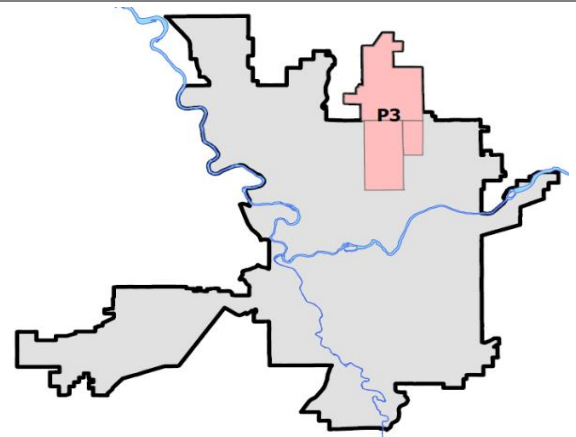
Preliminary IBR Counts

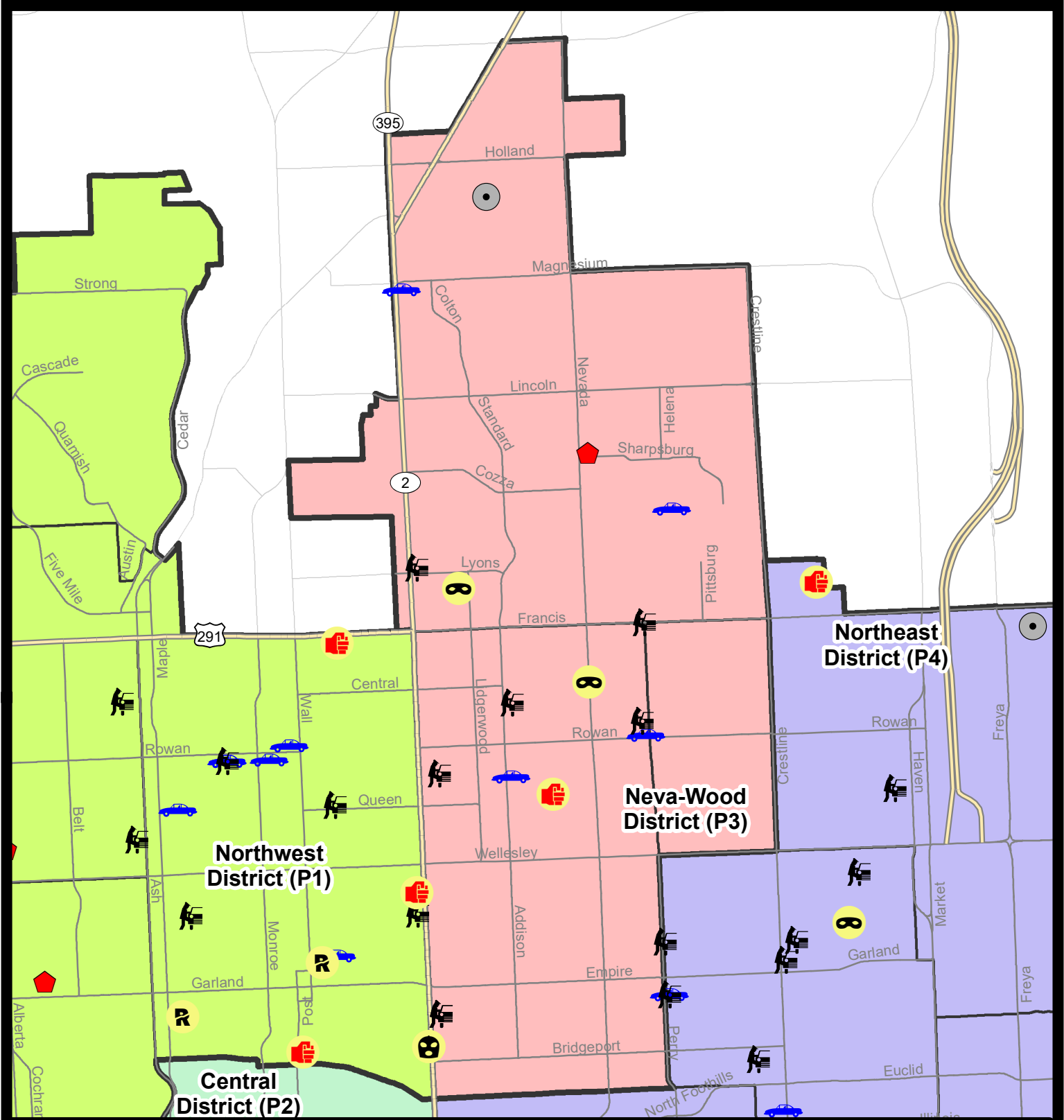
NIBRS Categories (Part 1 Selected)		7 Day Comparison			28 Day Comparison			YTD Comparison		
		Current	Prior	Percent	Current	Prior	Percent	Current	Prior	Percent
Violent	Criminal Homicide	0	0		0	0		0	1	-100.00%
	Rape	0	1	-100.00%	2	2	0.00%	8	14	-42.86%
	Robbery - Commercial	0	0		0	2	-100.00%	6	13	-53.85%
	Robbery - Person	2	3	-33.33%	7	4	75.00%	17	13	30.77%
	Aggravated Assault - Non DV	1	0		2	6	-66.67%	28	28	0.00%
	Aggravated Assault - DV	0	2	-100.00%	2	6	-66.67%	20	32	-37.50%
Violent Total:		3	6	-50.00%	13	20	-35.00%	79	101	-21.78%
Property	Burglary - Residential	1	4	-75.00%	11	8	37.50%	40	78	-48.72%
	Burglary Garage	0	2	-100.00%	8	6	33.33%	29	35	-17.14%
	Burglary Commercial	1	2	-50.00%	7	3	133.33%	37	59	-37.29%
	Larceny	32	44	-27.27%	141	138	2.17%	688	938	-26.65%
	Vehicle Theft	4	10	-60.00%	25	21	19.05%	88	112	-21.43%
	Arson	0	0		0	1	-100.00%	1	9	-88.89%
Property Total:		38	62	-38.71%	192	177	8.47%	883	1231	-28.27%
Preliminary Part 1 Crime Totals:		41	68	-39.71%	205	197	4.06%	962	1332	-27.78%
Current 7 Day Period:		5/5/2024 - 5/11/2024			Prior 7 Day Period:		4/28/2024 - 5/4/2024			
Current 28 Day Period:		4/14/2024 - 5/11/2024			Prior 28 Day Period:		3/17/2024 - 4/13/2024			
Current YTD Day Period:		1/1/2024 - 5/11/2024			Prior YTD Period:		1/1/2023 - 5/11/2023			

Prepared by SPD Crime Analysis Office - Monday, May 13, 2024

NOTE: SPD moved from UCR to the NIBRS reporting standard on 10/4/16 following the transition to a new RMS System. [Numbers on CompStat reports prior to this date should not be used as a comparison to those on this report.](#) Additional info on these reporting standards can be found on the FBI website: <https://ucr.fbi.gov/nibrs-overview>

This chart represents Preliminary counts of selected crime categories from Police Case Reports. Full statistical analysis to determine the confidence level of this data has not been performed. The % change columns on the preliminary counts differ from the percentage change on the NIBRS crime report, sometimes significantly. The CompStat report is designed for operational use and includes only selected NIBRS categories and coding less complex than full NIBRS rules. Official statistics for these and other NIBRS categories can be found on WASPC & FBI websites once available.





City of Spokane
Neva-Wood District (P3)
Selected Crime Codes
2024-05-05 to 2024-05-11
 Prepared By:
Crime Analysis Unit
Spokane Police Department

Legend

NIBRS Events	Robbery Person	Burglary Commercial
Criminal Homicide	Aggravated Assault	Vehicle Prowling
Rape	Burglary Residential	Vehicle Theft
Robbery Commercial	Burglary Garage	Arson

*Cases Represent LERMS Crime Codes
 Points may indicate multiple events
 Note: Veh Prowl is only Larceny displayed*

SPokane Police

For Additional Information on Incidents pertaining to an Area, Trend, or Pattern Contact Information Analysis

0 0.2 0.4 0.8 Miles

Geographic Information System

SPokane

THIS IS NOT A LEGAL DOCUMENT. The information shown on this map is compiled from various sources and is subject to constant revision. Information shown on this map should not be used to determine the location of facilities in relationship to property lines, section lines, streets, etc.

Sunday - Saturday

5/5/2024 TO 5/11/2024



NE - Neva-Wood District (P3)

<u>A/C</u>	<u>Offense Statute</u>	<u>Address</u>	<u>Reported Date</u>	<u>Dist</u>
SPB3NL				
C	DRIVE BY SHOOTING	700 E CROWN AVE	5/7/2024	P3
C	MAIL THEFT	6100 N COLTON ST	5/8/2024	P3
C	ROBBERY 1D PERSON	E CENTRAL AVE / N NEVADA ST	5/8/2024	P3
C	THEFT 2D FROM BUILDING	5600 N LIDGERWOOD ST	5/8/2024	P3
C	THEFT 2D FROM BUILDING	1100 E GLASS AVE	5/9/2024	P3
C	THEFT 2D FROM MOTOR VEHICLE	500 E COLUMBIA AVE	5/6/2024	
C	THEFT 3D ALL OTHER	200 E ROCKWELL AVE	5/7/2024	P3
C	THEFT 3D ALL OTHER	700 E JOSEPH AVE	5/8/2024	P3
C	THEFT 3D FROM MOTOR VEHICLE	1300 E NEBRASKA AVE	5/6/2024	P3
C	THEFT 3D FROM MOTOR VEHICLE	0 E KIERNAN AVE	5/8/2024	P3
C	THEFT 3D FROM MOTOR VEHICLE	0 E KIERNAN AVE	5/8/2024	P3
C	THEFT 3D FROM MOTOR VEHICLE	0 E EVERETT AVE	5/10/2024	P3
C	THEFT 3D SHOPLIFTING	4700 N DIVISION ST	5/6/2024	P4
C	THEFT 3D SHOPLIFTING	4700 N DIVISION ST	5/8/2024	
C	THEFT 3D SHOPLIFTING	4700 N DIVISION ST	5/8/2024	
A	THEFT OF MOTOR VEHICLE	500 E EVERETT AVE	5/5/2024	P3
C	THEFT OF MOTOR VEHICLE	1300 E ROWAN AVE	5/7/2024	P4
SPB3SH				
C	BURGLARY 2D COMMERCIAL	9200 N COLTON ST	5/8/2024	P4
C	MAIL THEFT	0 E WEILE AVE	5/6/2024	P3
C	MAIL THEFT	500 E MAXINE AVE	5/11/2024	P4
A	RESIDENTIAL BURGLARY	1000 E SHARPSBURG AVE	5/5/2024	P4
C	ROBBERY 1D PERSON	6500 N LIDGERWOOD ST	5/8/2024	P4
C	THEFT 2D FROM BUILDING	0 E MAYFAIR CT	5/6/2024	P4
C	THEFT 2D SHOPLIFTING	9600 N NEWPORT HWY	5/7/2024	
C	THEFT 2D SHOPLIFTING	9600 N NEWPORT HWY	5/7/2024	
C	THEFT 3D ALL OTHER	9200 N COLTON ST	5/6/2024	P4
C	THEFT 3D ALL OTHER	1000 E FRANCIS AVE	5/9/2024	P3
C	THEFT 3D FROM BUILDING	8900 N COLTON ST	5/7/2024	P3
C	THEFT 3D SHOPLIFTING	9200 N COLTON ST	5/5/2024	P4
C	THEFT 3D SHOPLIFTING	6700 N DIVISION ST	5/5/2024	P3
C	THEFT 3D SHOPLIFTING	9500 N NEWPORT HWY	5/8/2024	P4
C	THEFT 3D SHOPLIFTING	9200 N COLTON ST	5/9/2024	P4
C	THEFT 3D SHOPLIFTING	9200 N COLTON ST	5/11/2024	P4
C	THEFT 3D SHOPLIFTING	9600 N NEWPORT HWY	5/5/2024	
C	THEFT 3D SHOPLIFTING	9600 N NEWPORT HWY	5/9/2024	
C	THEFT 3D VEHICLE PARTS AND ACCESSORIES	1100 E COZZA DR	5/6/2024	P3
C	THEFT OF A FIREARM FROM MOTOR VEHICLE	6700 N DIVISION ST	5/10/2024	P3

For protection of victim privacy, the entire address on sexual assault crimes has been redacted.

A/C	Offense Statute	Address	Reported Date	Dist
C	THEFT OF MOTOR VEHICLE	N HELENA ST / E WEILE AVE	5/5/2024	P4
C	THEFT OF MOTOR VEHICLE	0 E PINE RIDGE CT	5/7/2024	P4
<u>SPB3WH</u>				
C	THEFT 3D FROM MOTOR VEHICLE	E FRANCIS AVE / N PERRY ST	5/9/2024	P3
C	THEFT 3D VEHICLE PARTS AND ACCESSORIES	E FRANCIS AVE / N PERRY ST	5/9/2024	P3



NE - Northeast District (P4)

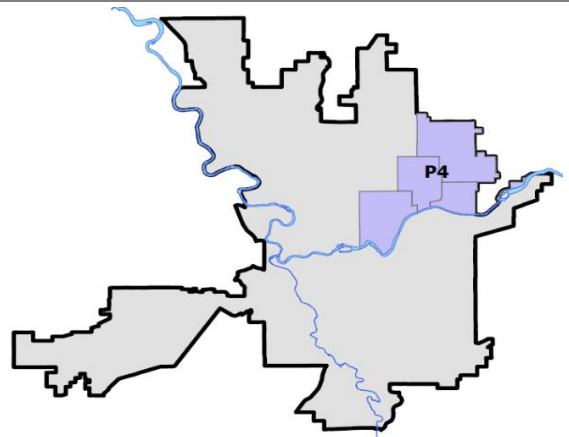
Preliminary IBR Counts

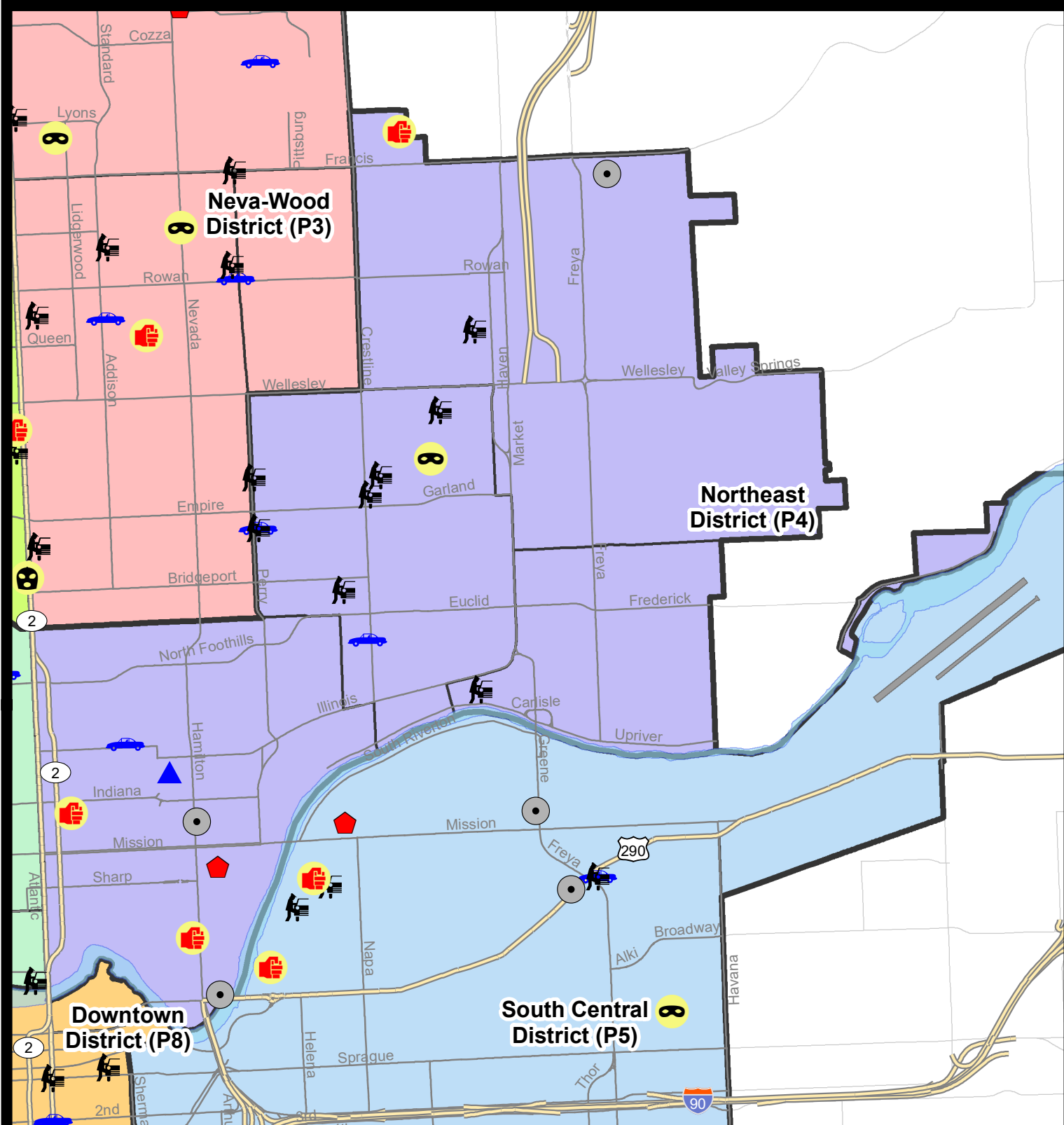
NIBRS Categories (Part 1 Selected)		7 Day Comparison			28 Day Comparison			YTD Comparison		
		Current	Prior	Percent	Current	Prior	Percent	Current	Prior	Percent
Violent	Criminal Homicide	0	0		0	1	-100.00%	2	2	0.00%
	Rape	0	1	-100.00%	3	2	50.00%	8	13	-38.46%
	Robbery - Commercial	0	1	-100.00%	2	1	100.00%	11	5	120.00%
	Robbery - Person	1	2	-50.00%	5	3	66.67%	14	11	27.27%
	Aggravated Assault - Non DV	2	1	100.00%	5	9	-44.44%	35	33	6.06%
	Aggravated Assault - DV	1	2	-50.00%	5	4	25.00%	17	19	-10.53%
Violent Total:		4	7	-42.86%	20	20	0.00%	87	83	4.82%
Property	Burglary - Residential	1	1	0.00%	3	6	-50.00%	33	60	-45.00%
	Burglary Garage	1	2	-50.00%	3	0		18	20	-10.00%
	Burglary Commercial	3	1	200.00%	7	10	-30.00%	35	23	52.17%
	Larceny	20	25	-20.00%	88	85	3.53%	423	371	14.02%
	Vehicle Theft	3	3	0.00%	16	21	-23.81%	88	100	-12.00%
	Arson	0	0		2	1	100.00%	9	2	350.00%
Property Total:		28	32	-12.50%	119	123	-3.25%	606	576	5.21%
Preliminary Part 1 Crime Totals:		32	39	-17.95%	139	143	-2.80%	693	659	5.16%
Current 7 Day Period:		5/5/2024 - 5/11/2024			Prior 7 Day Period:		4/28/2024 - 5/4/2024			
Current 28 Day Period:		4/14/2024 - 5/11/2024			Prior 28 Day Period:		3/17/2024 - 4/13/2024			
Current YTD Day Period:		1/1/2024 - 5/11/2024			Prior YTD Period:		1/1/2023 - 5/11/2023			

Prepared by SPD Crime Analysis Office - Monday, May 13, 2024

NOTE: SPD moved from UCR to the NIBRS reporting standard on 10/4/16 following the transition to a new RMS System. [Numbers on CompStat reports prior to this date should not be used as a comparison to those on this report.](#) Additional info on these reporting standards can be found on the FBI website: <https://ucr.fbi.gov/nibrs-overview>









This chart represents Preliminary counts of selected crime categories from Police Case Reports. Full statistical analysis to determine the confidence level of this data has not been performed. The % change columns on the preliminary counts differ from the percentage change on the NIBRS crime report, sometimes significantly. The CompStat report is designed for operational use and includes only selected NIBRS categories and coding less complex than full NIBRS rules. Official statistics for these and other NIBRS categories can be found on WASPC & FBI websites once available.





City of Spokane
Northeast District (P4)
Selected Crime Codes
2024-05-05 to 2024-05-11
 Prepared By:
Crime Analysis Unit
Spokane Police Department

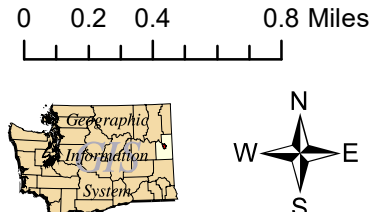
Legend

 Criminal Homicide	 Robbery Person	 Burglary Commercial
 Rape	 Aggravated Assault	 Vehicle Prowling
 Robbery Commercial	 Burglary Residential	 Vehicle Theft
 Burglary Garage	 Arson	

*Cases Represent LERMS Crime Codes
 Points may indicate multiple events
 Note: Veh Prowl is only Larceny displayed*


For Additional Information on Incidents pertaining to an Area, Trend, or Pattern Contact Information Analysis

0 0.2 0.4 0.8 Miles



Geographic Information System

THIS IS NOT A LEGAL DOCUMENT.
 The information shown on this map is compiled from various sources and is subject to constant revision. Information shown on this map should not be used to determine the location of facilities in relationship to property lines, section lines, streets, etc.



Sunday - Saturday

5/5/2024 TO 5/11/2024



NE - Northeast District (P4)

<u>A/C</u>	<u>Offense Statute</u>	<u>Address</u>	<u>Reported Date</u>	<u>Dist</u>
<u>SPB4BE</u>				
C	ROBBERY 2D PERSON	4100 N COOK ST	5/7/2024	P4
C	THEFT 2D FROM BUILDING	2200 E NORTH CRESCENT AVE	5/6/2024	P4
C	THEFT 2D FROM BUILDING	2200 E NORTH CRESCENT AVE	5/6/2024	P4
C	THEFT 2D FROM BUILDING	2200 E NORTH CRESCENT AVE	5/10/2024	P4
C	THEFT 2D FROM MOTOR VEHICLE	1900 E LIBERTY AVE	5/7/2024	P4
C	THEFT 2D FROM MOTOR VEHICLE	2200 E LACROSSE AVE	5/7/2024	P4
C	THEFT 3D FROM MOTOR VEHICLE	1400 E PROVIDENCE AVE	5/5/2024	P4
C	THEFT 3D FROM MOTOR VEHICLE	3900 N CRESTLINE ST	5/6/2024	P4
C	THEFT 3D FROM MOTOR VEHICLE	1400 E LACROSSE AVE	5/7/2024	P4
C	THEFT 3D FROM MOTOR VEHICLE	2600 E HEROY AVE	5/8/2024	P4
C	THEFT 3D VEHICLE PARTS AND ACCESSORIES	3900 N CRESTLINE ST	5/6/2024	P4
C	THEFT 3D VEHICLE PARTS AND ACCESSORIES	3900 N MARKET ST	5/9/2024	P4
C	THEFT OF MOTOR VEHICLE	1400 E PROVIDENCE AVE	5/5/2024	P4
C	THEFT OF MOTOR VEHICLE	2900 N CRESTLINE ST	5/9/2024	P3
<u>SPB4HI</u>				
C	ASSAULT 2D	6500 N ALTAMONT ST	5/5/2024	P4
A	BURGLARY 2D COMMERCIAL	3700 E DECATUR AVE	5/9/2024	P4
C	THEFT 2D FROM BUILDING	5800 N MARKET ST	5/5/2024	P4
C	THEFT 3D FROM MOTOR VEHICLE	2900 E QUEEN AVE	5/9/2024	P4
<u>SPB4LO</u>				
C	ASSAULT 2D	900 N CINCINNATI ST	5/10/2024	P4
C	ASSAULT 2D	100 E NORA AVE	5/10/2024	P1
A	BURGLARY 2D COMMERCIAL	1700 N HAMILTON ST	5/11/2024	P4
C	BURGLARY 2D COMMERCIAL	1000 E TRENT AVE	5/11/2024	P4
C	BURGLARY 2D GARAGE	700 E ERMINA AVE	5/10/2024	P4
C	RESIDENTIAL BURGLARY	1000 E SINTO AVE	5/10/2024	P4
C	THEFT 2D ALL OTHER	1000 E AUGUSTA AVE	5/7/2024	
C	THEFT 3D ALL OTHER	500 E BOONE AVE	5/6/2024	
C	THEFT 3D SHOPLIFTING	1700 N DIVISION ST	5/10/2024	P4
C	THEFT 3D SHOPLIFTING	900 E MISSION AVE	5/6/2024	
C	THEFT 3D VEHICLE PARTS AND ACCESSORIES	2200 N HAMILTON ST	5/5/2024	P4
C	THEFT OF MOTOR VEHICLE	500 E MONTGOMERY AVE	5/5/2024	P4
<u>SPB4MI</u>				
C	THEFT 3D FROM BUILDING	2400 N REBECCA ST	5/6/2024	P4
A	THEFT 3D FROM MOTOR VEHICLE	2500 N REGAL ST	5/7/2024	P4

SPOKANE POLICE DEPARTMENT



South Precinct CHARLIE Sector

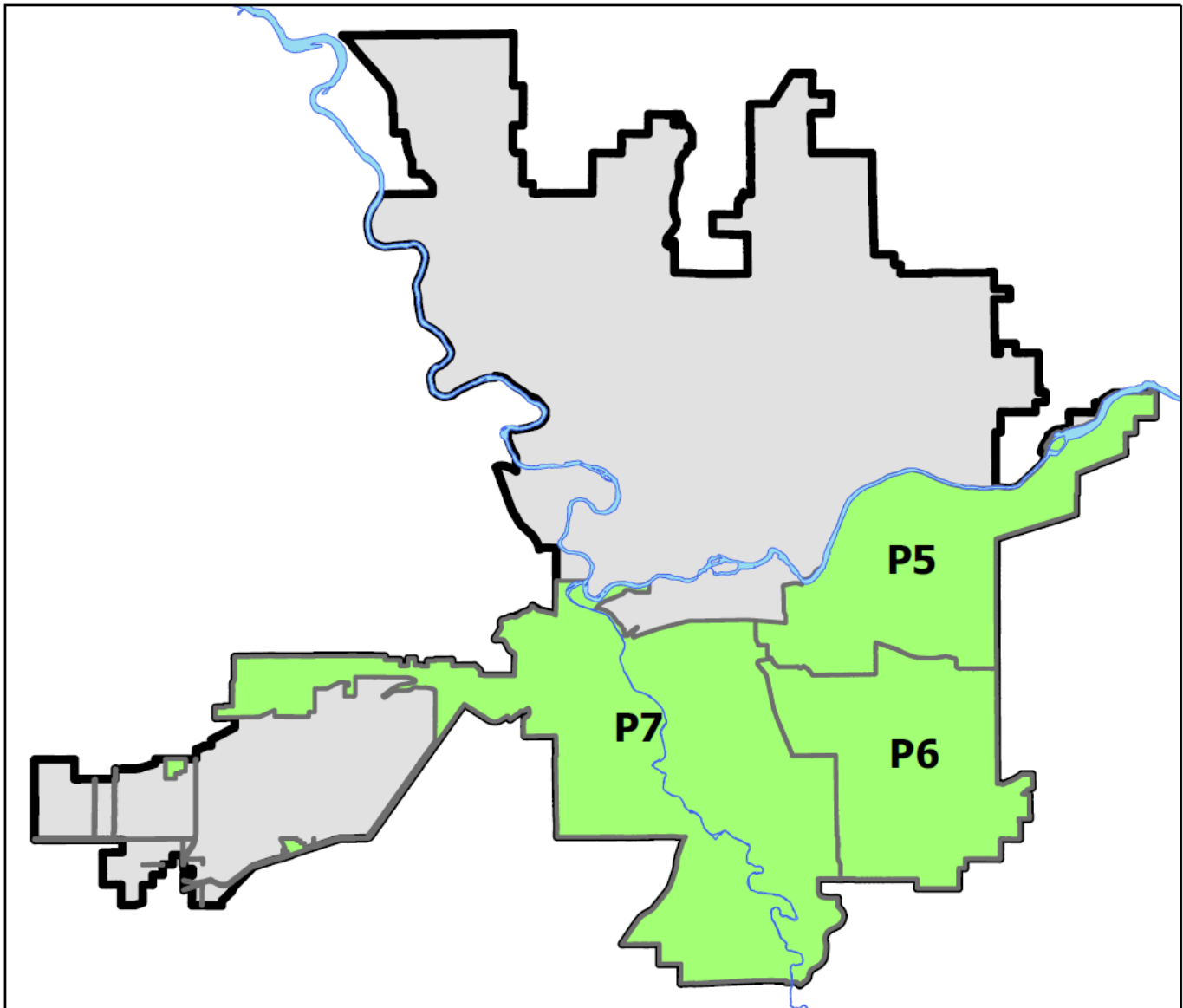
PSA Commander

Captain Matt Cowles

South Central District (P5)

Southeast District (P6)

Southwest District (P7)



SOUTH PRECINCT (P5, P6, P7) CHARLIE SECTOR



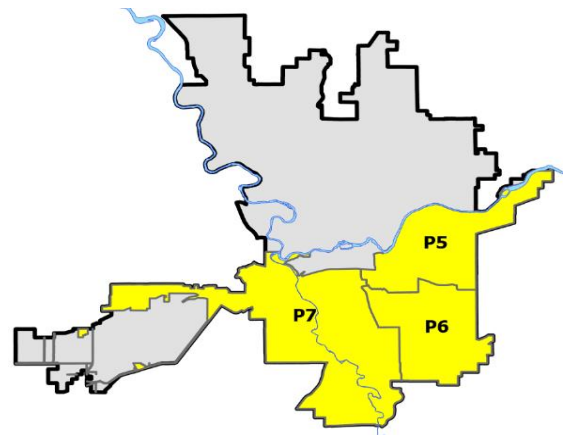
Preliminary IBR Counts

NIBRS Categories (Part 1 Selected)		7 Day Comparison			28 Day Comparison			YTD Comparison		
		Current	Prior	Percent	Current	Prior	Percent	Current	Prior	Percent
Violent	Criminal Homicide	0	0		0	1	-100.00%	1	4	-75.00%
	Rape	1	1	0.00%	2	6	-66.67%	18	28	-35.71%
	Robbery - Commercial	0	0		2	2	0.00%	10	6	66.67%
	Robbery - Person	2	0		5	2	150.00%	12	13	-7.69%
	Aggravated Assault - Non DV	3	3	0.00%	11	10	10.00%	40	56	-28.57%
	Aggravated Assault - DV	1	2	-50.00%	7	7	0.00%	35	31	12.90%
Violent Total:		7	6	16.67%	27	28	-3.57%	116	138	-15.94%
Property	Burglary - Residential	7	3	133.33%	16	20	-20.00%	71	62	14.52%
	Burglary Garage	5	3	66.67%	13	3	333.33%	42	54	-22.22%
	Burglary Commercial	2	3	-33.33%	11	8	37.50%	34	44	-22.73%
	Larceny	37	27	37.04%	125	121	3.31%	602	825	-27.03%
	Vehicle Theft	9	10	-10.00%	37	17	117.65%	106	141	-24.82%
	Arson	1	1	0.00%	4	2	100.00%	11	4	175.00%
Property Total:		61	47	29.79%	206	171	20.47%	866	1130	-23.36%
Preliminary Part 1 Crime Totals:		68	53	28.30%	233	199	17.09%	982	1268	-22.56%
Current 7 Day Period:		5/5/2024 - 5/11/2024			Prior 7 Day Period:		4/28/2024 - 5/4/2024			
Current 28 Day Period:		4/14/2024 - 5/11/2024			Prior 28 Day Period:		3/17/2024 - 4/13/2024			
Current YTD Day Period:		1/1/2024 - 5/11/2024			Prior YTD Period:		1/1/2023 - 5/11/2023			

Prepared by SPD Crime Analysis Office - Monday, May 13, 2024

NOTE: SPD moved from UCR to the NIBRS reporting standard on 10/4/16 following the transition to a new RMS System. [Numbers on CompStat reports prior to this date should not be used as a comparison to those on this report.](#) Additional info on these reporting standards can be found on the FBI website: <https://ucr.fbi.gov/nibrs-overview>

This chart represents Preliminary counts of selected crime categories from Police Case Reports. Full statistical analysis to determine the confidence level of this data has not been performed. The % change columns on the preliminary counts differ from the percentage change on the NIBRS crime report, sometimes significantly. The CompStat report is designed for operational use and includes only selected NIBRS categories and coding less complex than full NIBRS rules. Official statistics for these and other NIBRS categories can be found on WASPC & FBI websites once available.



Note: On 1/8/23 boundary changes incorporated portions of P7 into the Downtown Precinct (SPD8BA and SPD8PV); Consequently activity in P7 will appear lower if compared to printed CompStat reports prior to 1/8/23



SE - South Central District (P5)

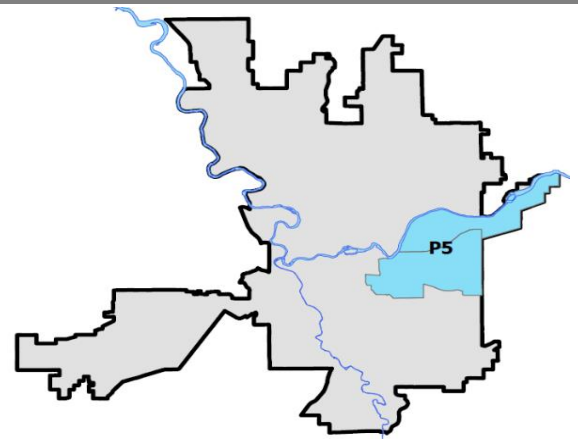
Preliminary IBR Counts

NIBRS Categories (Part 1 Selected)		7 Day Comparison			28 Day Comparison			YTD Comparison		
		Current	Prior	Percent	Current	Prior	Percent	Current	Prior	Percent
Violent	Criminal Homicide	0	0		0	0		0	1	-100.00%
	Rape	0	1	-100.00%	1	4	-75.00%	9	15	-40.00%
	Robbery - Commercial	0	0		0	0		2	1	100.00%
	Robbery - Person	2	0		2	0		4	9	-55.56%
	Aggravated Assault - Non DV	2	3	-33.33%	7	5	40.00%	24	28	-14.29%
	Aggravated Assault - DV	1	1	0.00%	4	1	300.00%	14	15	-6.67%
Violent Total:		5	5	0.00%	14	10	40.00%	53	69	-23.19%
Property	Burglary - Residential	3	2	50.00%	6	5	20.00%	26	22	18.18%
	Burglary Garage	0	0		2	1	100.00%	14	18	-22.22%
	Burglary Commercial	2	2	0.00%	5	4	25.00%	16	31	-48.39%
	Larceny	15	8	87.50%	46	50	-8.00%	232	301	-22.92%
	Vehicle Theft	1	5	-80.00%	10	6	66.67%	36	57	-36.84%
	Arson	0	0		0	1	-100.00%	6	3	100.00%
Property Total:		21	17	23.53%	69	67	2.99%	330	432	-23.61%
Preliminary Part 1 Crime Totals:		26	22	18.18%	83	77	7.79%	383	501	-23.55%
Current 7 Day Period:		5/5/2024 - 5/11/2024			Prior 7 Day Period:		4/28/2024 - 5/4/2024			
Current 28 Day Period:		4/14/2024 - 5/11/2024			Prior 28 Day Period:		3/17/2024 - 4/13/2024			
Current YTD Day Period:		1/1/2024 - 5/11/2024			Prior YTD Period:		1/1/2023 - 5/11/2023			

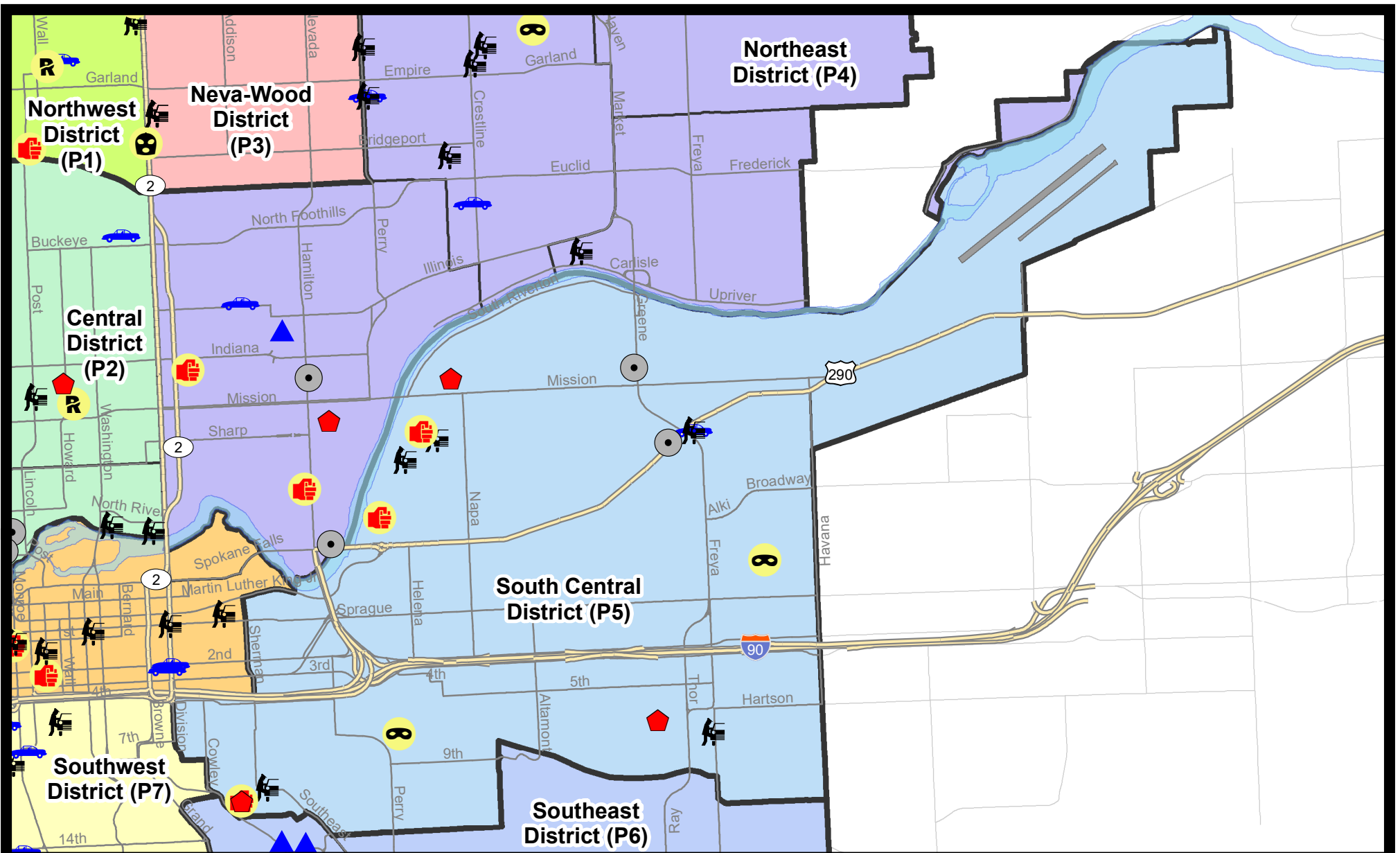

Prepared by SPD Crime Analysis Office - Monday, May 13, 2024

NOTE: SPD moved from UCR to the NIBRS reporting standard on 10/4/16 following the transition to a new RMS System. [Numbers on CompStat reports prior to this date should not be used as a comparison to those on this report.](#) Additional info on these reporting standards can be found on the FBI website: <https://ucr.fbi.gov/nibrs-overview>

This chart represents Preliminary counts of selected crime categories from Police Case Reports. Full statistical analysis to determine the confidence level of this data has not been performed. The % change columns on the preliminary counts differ from the percentage change on the NIBRS crime report, sometimes significantly. The CompStat report is designed for operational use and includes only selected NIBRS categories and coding less complex than full NIBRS rules. Official statistics for these and other NIBRS categories can be found on WASPC & FBI websites once available.













Note: On 2/10/21 a portion of the Police Block SPC5EC became part of the Downtown Precinct (SPD8EC); Consequently activity in P5 will appear lower if compared to printed CompStat reports prior to 2/10/21


City of Spokane
South Central District (P5)
Selected Crime Types
2024-05-05 to 2024-05-11
 Prepared By:
Crime Analysis Unit
Spokane Police Department

Legend

NIBRS Events

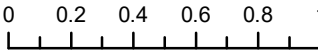


	Criminal Homicide		Robbery Commercial		Aggravated Assault		Burglary Commercial
	Rape		Robbery Person		Burglary Residential		Vehicle Prowling
			Burglary Garage		Arson		

*Cases Represent LERMS Crime Codes
 Points may indicate multiple events
 Note: Veh Prowl is only Larceny category displayed*



For Additional Information on Incidents pertaining to an Area, Trend, or Pattern Contact Information Analysis

0 0.2 0.4 0.6 0.8 1 Miles

THIS IS NOT A LEGAL DOCUMENT:
 The information shown on this map is compiled from various sources and is subject to constant revision. Information shown on this map should not be used to determine the location of facilities in relationship to property lines, section lines, streets, etc.

Sunday - Saturday

5/5/2024 TO 5/11/2024

SE - South Central District (P5)



<u>A/C</u>	<u>Offense Statute</u>	<u>Address</u>	<u>Reported Date</u>	<u>Dist</u>
<u>SPC5EC</u>				
C	ASSAULT 2D	400 E 11TH AVE	5/6/2024	P6
C	BURGLARY 1D FROM RESIDENCE	400 E 11TH AVE	5/6/2024	P6
C	BURGLARY 1D FROM RESIDENCE	600 S RAY ST	5/9/2024	P6
C	BURGLARY 2D FENCED AREA	3500 E TRENT AVE	5/8/2024	P6
C	ROBBERY 1D CARJACKING	1400 E 7TH AVE	5/5/2024	P6
C	ROBBERY 2D PERSON	3900 E MAIN AVE	5/10/2024	P6
C	THEFT 1D FROM MOTOR VEHICLE	3500 E TRENT AVE	5/8/2024	P6
C	THEFT 2D FROM BUILDING	400 S THOR ST	5/5/2024	P5
C	THEFT 3D ALL OTHER	1200 E TRENT AVE	5/5/2024	P5
C	THEFT 3D ALL OTHER	800 S SHERMAN ST	5/9/2024	P5
C	THEFT 3D ALL OTHER	600 E RIVERSIDE AVE	5/8/2024	
C	THEFT 3D FROM BUILDING	700 S COWLEY ST	5/10/2024	P5
A	THEFT 3D FROM MOTOR VEHICLE	700 S FREYA ST	5/7/2024	P5
C	THEFT 3D FROM MOTOR VEHICLE	500 E 10TH AVE	5/9/2024	P5
C	THEFT 3D SHOPLIFTING	700 E 2ND AVE	5/7/2024	
C	THEFT OF MOTOR VEHICLE	3500 E TRENT AVE	5/8/2024	P6
<u>SPC5GP</u>				
C	ASSAULT 2D	800 N IRON BRIDGE WAY	5/9/2024	P5
C	BURGLARY 2D COMMERCIAL	3300 E TRENT AVE	5/6/2024	P6
A	BURGLARY 2D COMMERCIAL	1600 N GREENE ST	5/9/2024	P5
C	DRIVE BY SHOOTING	1200 N MADELIA ST	5/8/2024	P5
A	MAIL THEFT	2300 E DESMET AVE	5/6/2024	P5
C	MAIL THEFT	1700 N LACEY ST	5/9/2024	P5
C	RESIDENTIAL BURGLARY	1600 N MAGNOLIA ST	5/9/2024	P6
C	THEFT 2D VEHICLE PARTS AND ACCESSORIES	N HELENA ST / E DESMET AVE	5/11/2024	P5
C	THEFT 3D FROM MOTOR VEHICLE	1200 N PITTSBURG ST	5/10/2024	P5
A	THEFT 3D FROM MOTOR VEHICLE	N HELENA ST / E DESMET AVE	5/11/2024	P5



SE - Southeast District (P6)

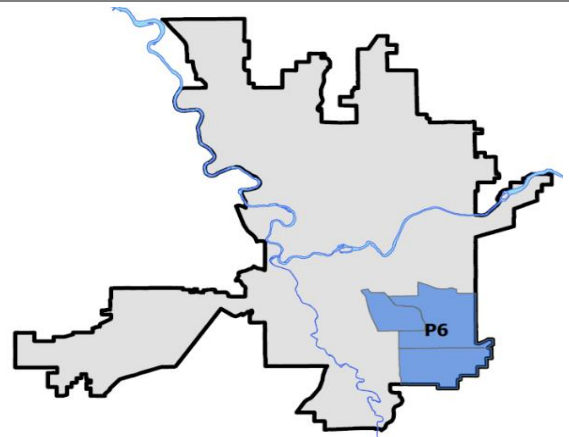
Preliminary IBR Counts

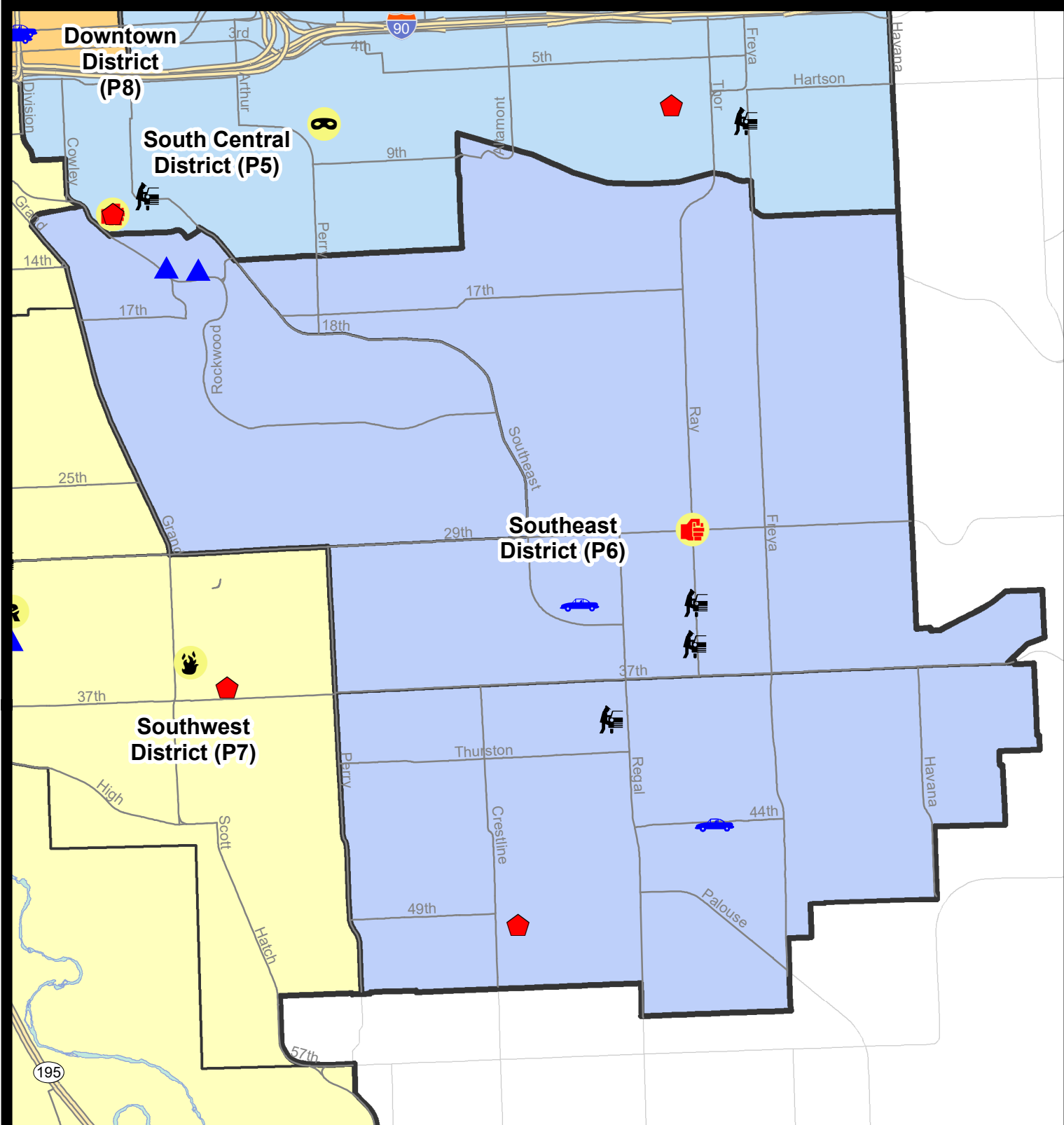
NIBRS Categories (Part 1 Selected)		7 Day Comparison			28 Day Comparison			YTD Comparison		
		Current	Prior	Percent	Current	Prior	Percent	Current	Prior	Percent
Violent	Criminal Homicide	0	0		0	0		0	1	-100.00%
	Rape	0	0		0	1	-100.00%	2	3	-33.33%
	Robbery - Commercial	0	0		2	1	100.00%	7	1	600.00%
	Robbery - Person	0	0		0	2	-100.00%	5	0	
	Aggravated Assault - Non DV	1	0		2	1	100.00%	7	9	-22.22%
	Aggravated Assault - DV	0	1	-100.00%	3	0		8	8	0.00%
Violent Total:		1	1	0.00%	7	5	40.00%	29	22	31.82%
Property	Burglary - Residential	1	0		3	8	-62.50%	19	14	35.71%
	Burglary Garage	2	1	100.00%	3	0		10	14	-28.57%
	Burglary Commercial	0	1	-100.00%	3	3	0.00%	9	9	0.00%
	Larceny	8	9	-11.11%	28	28	0.00%	153	206	-25.73%
	Vehicle Theft	3	4	-25.00%	15	3	400.00%	29	35	-17.14%
	Arson	0	0		0	1	-100.00%	1	0	
Property Total:		14	15	-6.67%	52	43	20.93%	221	278	-20.50%
Preliminary Part 1 Crime Totals:		15	16	-6.25%	59	48	22.92%	250	300	-16.67%
Current 7 Day Period:		5/5/2024 - 5/11/2024			Prior 7 Day Period:		4/28/2024 - 5/4/2024			
Current 28 Day Period:		4/14/2024 - 5/11/2024			Prior 28 Day Period:		3/17/2024 - 4/13/2024			
Current YTD Day Period:		1/1/2024 - 5/11/2024			Prior YTD Period:		1/1/2023 - 5/11/2023			

Prepared by SPD Crime Analysis Office - Monday, May 13, 2024

NOTE: SPD moved from UCR to the NIBRS reporting standard on 10/4/16 following the transition to a new RMS System. [Numbers on CompStat reports prior to this date should not be used as a comparison to those on this report.](#) Additional info on these reporting standards can be found on the FBI website: <https://ucr.fbi.gov/nibrs-overview>

This chart represents Preliminary counts of selected crime categories from Police Case Reports. Full statistical analysis to determine the confidence level of this data has not been performed. The % change columns on the preliminary counts differ from the percentage change on the NIBRS crime report, sometimes significantly. The CompStat report is designed for operational use and includes only selected NIBRS categories and coding less complex than full NIBRS rules. Official statistics for these and other NIBRS categories can be found on WASPC & FBI websites once available.





City of Spokane
Southeast District (P6)
Selected Crime Codes
2024-05-05 to 2024-05-11
 Prepared By:
Crime Analysis Unit
Spokane Police Department

Legend
NIBRS Events

Criminal Homicide	Robbery Person	Burglary Commercial
Rape	Aggravated Assault	Vehicle Prowling
Robbery Commercial	Burglary Residential	Vehicle Theft
Burglary Garage	Arson	

*Cases Represent LERMS Crime Codes
 Points may indicate multiple events
 Note: Veh Prowl is only Larceny displayed*

For Additional Information on Incidents pertaining to an Area, Trend, or Pattern Contact Information Analysis

0 0.15 0.3 0.6 Miles

Geographic Information System

THIS IS NOT A LEGAL DOCUMENT. The information shown on this map is compiled from various sources and is subject to constant revision. Information shown on this map should not be used to determine the location of facilities in relationship to property lines, section lines, streets, etc.

Sunday - Saturday

5/5/2024 TO 5/11/2024

SE - Southeast District (P6)



A/C	Offense Statute	Address	Reported Date	Dist
<u>SPC6LH</u>				
C	ASSAULT 2D	S RAY ST / E 29TH AVE	5/8/2024	P7
C	TAKING MOTOR VEHICLE WITHOUT PERMISSION 1D	2600 E 33RD AVE	5/5/2024	P6
C	THEFT 2D FROM MOTOR VEHICLE	S RAY ST / E 33RD AVE	5/6/2024	P6
C	THEFT 3D ALL OTHER	4200 E 29TH AVE	5/8/2024	
C	THEFT 3D ALL OTHER	4100 E 26TH AVE	5/8/2024	
C	THEFT 3D ALL OTHER	2700 E 32ND AVE	5/8/2024	
C	THEFT 3D FROM MOTOR VEHICLE	3100 E 35TH AVE	5/6/2024	P6
<u>SPC6RW</u>				
C	BURGLARY 2D GARAGE	800 E ROCKWOOD BLVD	5/11/2024	P5
C	BURGLARY 2D GARAGE	600 E ROCKWOOD BLVD	5/7/2024	
<u>SPC6SG</u>				
C	RESIDENTIAL BURGLARY	2200 E 50TH AVE	5/9/2024	P6
C	THEFT 1D FROM BUILDING	2200 E 50TH AVE	5/9/2024	P6
C	THEFT 3D FROM BUILDING	4300 S REGAL ST	5/5/2024	
C	THEFT OF A FIREARM FROM MOTOR VEHICLE	2800 E 39TH AVE	5/7/2024	P6
C	THEFT OF MOTOR VEHICLE	3200 E 44TH AVE	5/5/2024	P6
A	THEFT OF MOTOR VEHICLE	3200 E 44TH AVE	5/5/2024	P6



SW - Southwest District (P7)

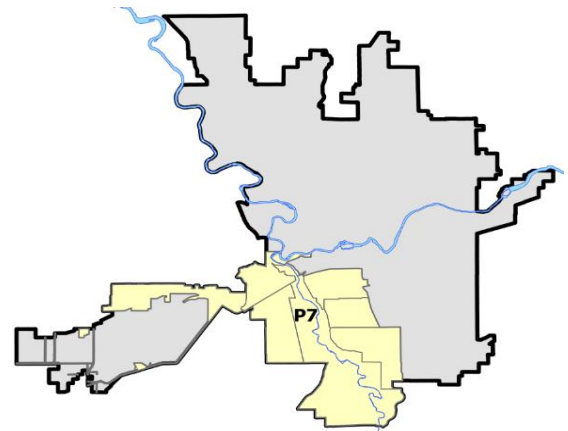
Preliminary IBR Counts

NIBRS Categories (Part 1 Selected)	7 Day Comparison			28 Day Comparison			YTD Comparison		
	Current	Prior	Percent	Current	Prior	Percent	Current	Prior	Percent
Violent									
Criminal Homicide	0	0		0	1	-100.00%	1	2	-50.00%
Rape	1	0		1	1	0.00%	7	10	-30.00%
Robbery - Commercial	0	0		0	1	-100.00%	1	4	-75.00%
Robbery - Person	0	0		3	0		3	4	-25.00%
Aggravated Assault - Non DV	0	0		2	4	-50.00%	9	19	-52.63%
Aggravated Assault - DV	0	0		0	6	-100.00%	13	8	62.50%
Violent Total:	1	0		6	13	-53.85%	34	47	-27.66%
Property									
Burglary - Residential	3	1	200.00%	7	7	0.00%	26	26	0.00%
Burglary Garage	3	2	50.00%	8	2	300.00%	18	22	-18.18%
Burglary Commercial	0	0		3	1	200.00%	9	4	125.00%
Larceny	14	10	40.00%	51	43	18.60%	217	318	-31.76%
Vehicle Theft	5	1	400.00%	12	8	50.00%	41	49	-16.33%
Arson	1	1	0.00%	4	0		4	1	300.00%
Property Total:	26	15	73.33%	85	61	39.34%	315	420	-25.00%
Preliminary Part 1 Crime Totals:	27	15	80.00%	91	74	22.97%	349	467	-25.27%
Current 7 Day Period:	5/5/2024 - 5/11/2024			Prior 7 Day Period:	4/28/2024 - 5/4/2024				
Current 28 Day Period:	4/14/2024 - 5/11/2024			Prior 28 Day Period:	3/17/2024 - 4/13/2024				
Current YTD Day Period:	1/1/2024 - 5/11/2024			Prior YTD Period:	1/1/2023 - 5/11/2023				

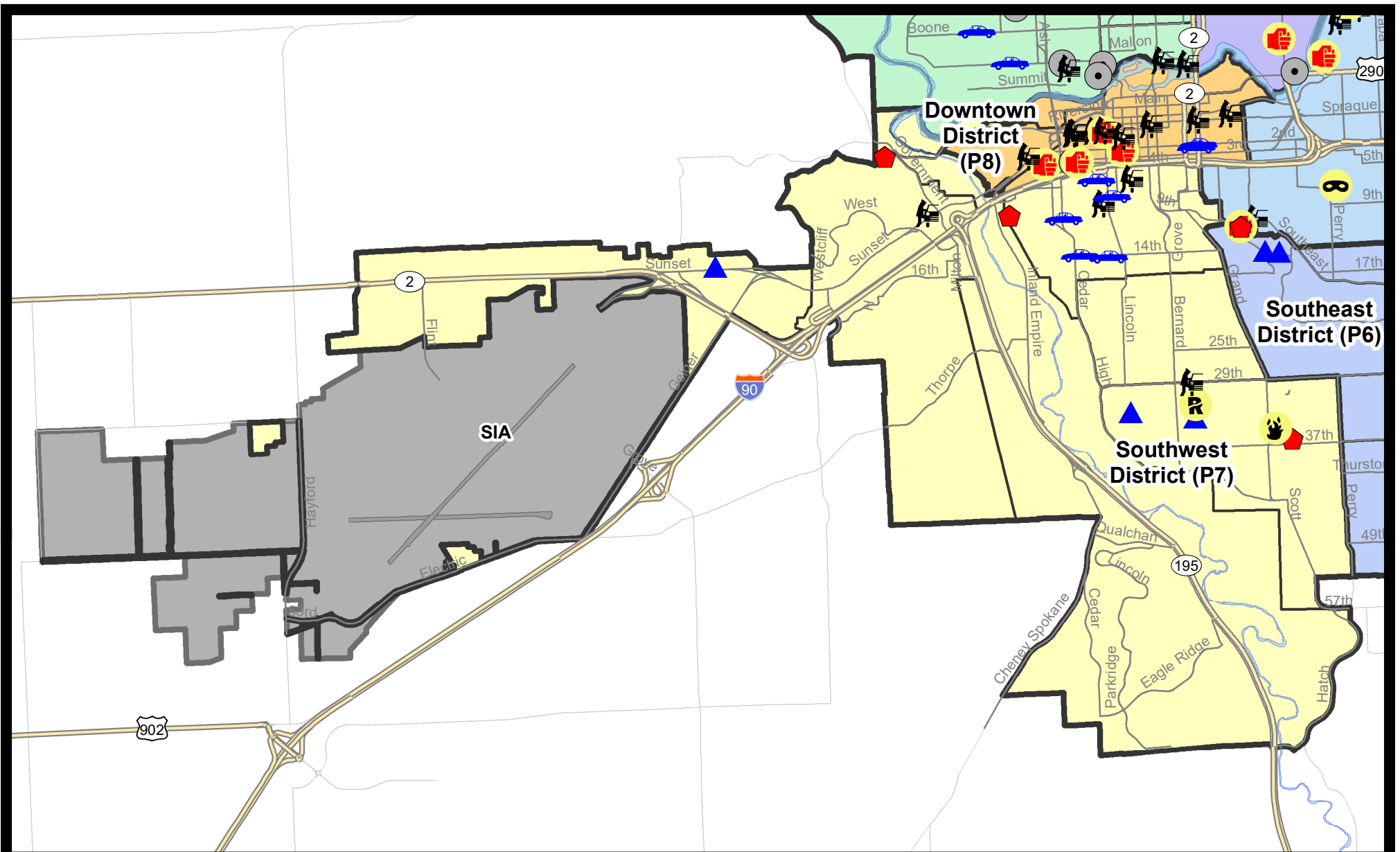
Prepared by SPD Crime Analysis Office - Monday, May 13, 2024

NOTE: SPD moved from UCR to the NIBRS reporting standard on 10/4/16 following the transition to a new RMS System. [Numbers on CompStat reports prior to this date should not be used as a comparison to those on this report.](#) Additional info on these reporting standards can be found on the FBI website: <https://ucr.fbi.gov/nibrs-overview>

This chart represents Preliminary counts of selected crime categories from Police Case Reports. Full statistical analysis to determine the confidence level of this data has not been performed. The % change columns on the preliminary counts differ from the percentage change on the NIBRS crime report, sometimes significantly. The CompStat report is designed for operational use and includes only selected NIBRS categories and coding less complex than full NIBRS rules. Official statistics for these and other NIBRS categories can be found on WASPC & FBI websites once available.



Note: On 1/8/23 boundary changes were implemented that incorporated portions of P7 into the Downtown DAVID Sector (SPD8BA SPD8PV); Consequently activity in P7 will appear lower if compared to printed CompStat reports prior to 1/8/23



City of Spokane
Southwest District (P7)
Selected
Crime Types
2024-05-05 to 2024-05-11

Prepared By:
Crime Analysis Unit
Spokane Police Department

Legend


NIBRS Events

- Criminal Homicide
- Robbery Commercial
- Aggravated Assault
- Burglary Commercial
- Rape
- Robbery Person
- Burglary Residential
- Vehicle Prowling
- Burglary Garage
- Vehicle Theft
- Arson

Cases Represent LERMS Crime Codes
 Points may indicate multiple events
 Note: Veh Prowl is only Larceny category displayed



For Additional Information on Incidents
 pertaining to an Area, Trend, or Pattern
 Contact Information Analysis



THIS IS NOT A LEGAL DOCUMENT:
 The information shown on this map is compiled
 from various sources and is subject to constant
 revision. Information shown on this map should
 not be used to determine the location of facilities
 in relationship to property lines, section lines,
 streets, etc.

Sunday - Saturday

5/5/2024 TO 5/11/2024

SE - Southwest District (P7)



<u>A/C</u>	<u>Offense Statute</u>	<u>Address</u>	<u>Reported Date</u>	<u>Dist</u>
<u>SPC7CH</u>				
A	RESIDENTIAL BURGLARY	2000 W 9TH AVE	5/7/2024	P7
C	THEFT 2D ALL OTHER	800 W 5TH AVE	5/11/2024	P8
C	THEFT 2D FROM MOTOR VEHICLE	1000 W 8TH AVE	5/10/2024	
C	THEFT 3D ALL OTHER	1200 S ELM ST	5/8/2024	P7
C	THEFT 3D ALL OTHER	700 S ADAMS ST	5/10/2024	P7
C	THEFT 3D ALL OTHER	300 W 6TH AVE	5/6/2024	
C	THEFT 3D FROM MOTOR VEHICLE	700 W 5TH AVE	5/10/2024	P7
A	THEFT OF MOTOR VEHICLE	1300 W 14TH AVE	5/5/2024	P7
C	THEFT OF MOTOR VEHICLE	900 S WALNUT ST	5/5/2024	P7
C	THEFT OF MOTOR VEHICLE	500 S MADISON ST	5/6/2024	P7
C	THEFT OF MOTOR VEHICLE	1000 W 14TH AVE	5/8/2024	P7
C	THEFT OF MOTOR VEHICLE	900 W 7TH AVE	5/9/2024	P5
<u>SPC7CS</u>				
C	ARSON 2D	700 E 35TH AVE	5/11/2024	P6
C	BURGLARY 2D GARAGE	900 W MELINDA LN	5/7/2024	P7
C	BURGLARY 2D GARAGE	100 W 33RD AVE	5/10/2024	P7
C	RAPE 3D		5/8/2024	P7
C	RESIDENTIAL BURGLARY	800 E 36TH AVE	5/11/2024	P6
C	THEFT 2D FROM MOTOR VEHICLE	S BROWNE ST / W 29TH AVE	5/6/2024	P7
<u>SPC7GT</u>				
C	MAIL THEFT	2200 S CANYON WOODS LN	5/10/2024	P7
<u>SPC7MC</u>				
C	THEFT 1D ALL OTHER	500 W 27TH AVE	5/10/2024	P7
C	THEFT 3D ALL OTHER	2700 S LINCOLN ST	5/7/2024	P7
<u>SPC7WH</u>				
C	RESIDENTIAL BURGLARY	3400 W 2ND AVE	5/10/2024	P7
C	THEFT 2D ALL OTHER	1500 S RUSTLE ST	5/8/2024	P7
C	THEFT 3D ALL OTHER	2800 W 7TH AVE	5/6/2024	P7
A	THEFT 3D FROM MOTOR VEHICLE	3000 W SUNSET BLVD	5/8/2024	P8
<u>SPC7WP</u>				
C	BURGLARY 2D GARAGE	5600 W SUNSET HWY	5/6/2024	P7
C	THEFT 3D SHOPLIFTING	9600 W US 2 HWY	5/6/2024	

SPOKANE POLICE DEPARTMENT

Downtown Precinct

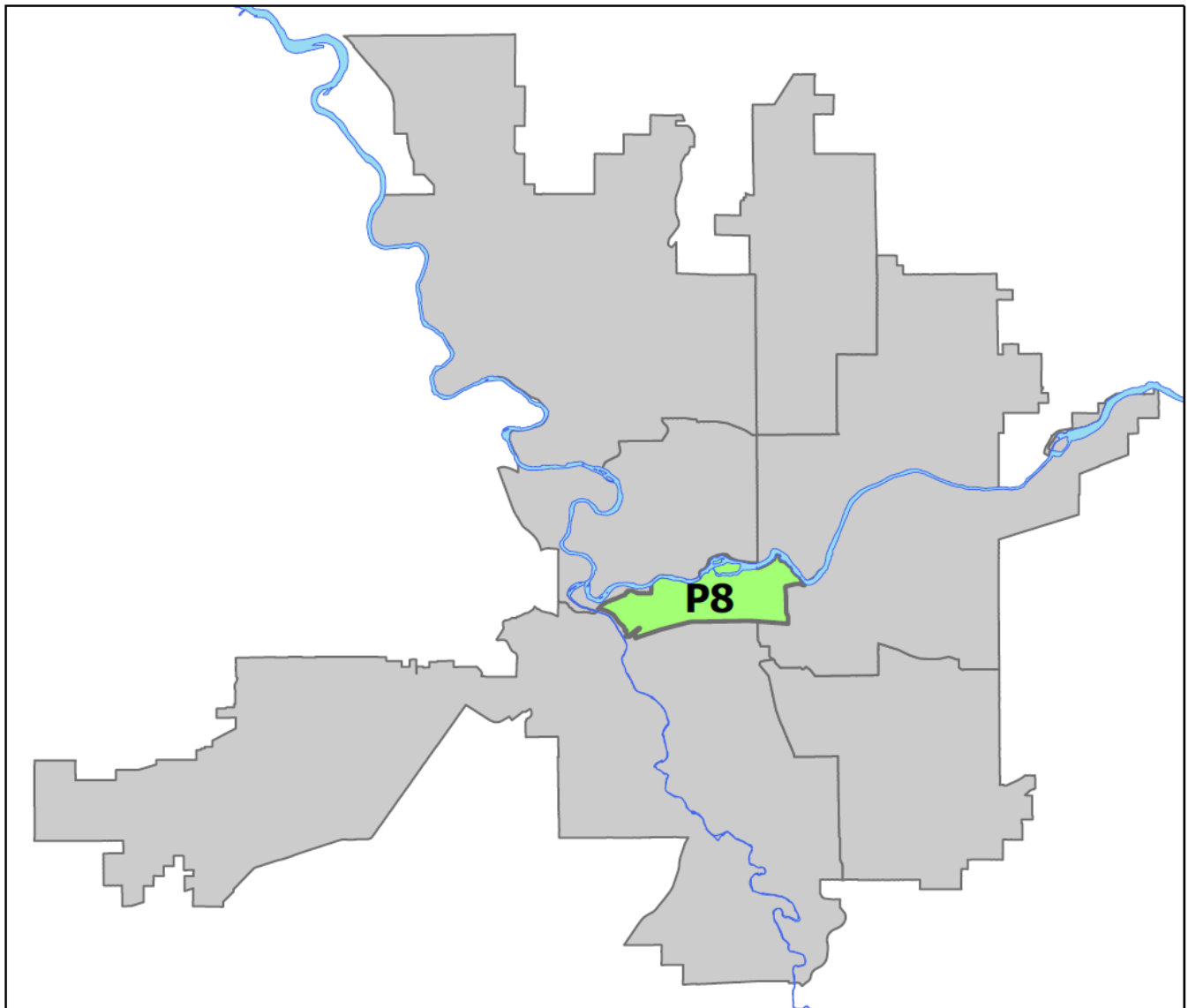
DAVID Sector



PSA Commander

Captain Steve Wohl

Downtown District (P8)



DOWNTOWN PRECINCT (P8) DAVID SECTOR



Preliminary IBR Counts

NIBRS Categories (Part 1 Selected)	7 Day Comparison			28 Day Comparison			YTD Comparison		
	Current	Prior	Percent	Current	Prior	Percent	Current	Prior	Percent
Violent									
Criminal Homicide	0	0		0	0		0	0	
Rape	0	0		5	3	66.67%	10	11	-9.09%
Robbery - Commercial	0	0		0	1	-100.00%	4	5	-20.00%
Robbery - Person	0	0		2	7	-71.43%	30	31	-3.23%
Aggravated Assault - Non DV	3	3	0.00%	8	10	-20.00%	47	53	-11.32%
Aggravated Assault - DV	1	0		2	6	-66.67%	15	12	25.00%
Violent Total:	4	3	33.33%	17	27	-37.04%	106	112	-5.36%
Property									
Burglary - Residential	0	0		2	1	100.00%	14	15	-6.67%
Burglary Garage	0	0		0	0		0	10	-100.00%
Burglary Commercial	1	2	-50.00%	6	6	0.00%	29	37	-21.62%
Larceny	24	21	14.29%	91	107	-14.95%	405	464	-12.72%
Vehicle Theft	2	2	0.00%	11	10	10.00%	52	55	-5.45%
Arson	0	0		2	1	100.00%	6	12	-50.00%
Property Total:	27	25	8.00%	112	125	-10.40%	506	593	-14.67%
Preliminary Part 1 Crime Totals:	31	28	10.71%	129	152	-15.13%	612	705	-13.19%
Current 7 Day Period:	5/5/2024 - 5/11/2024			Prior 7 Day Period:	4/28/2024 - 5/4/2024				
Current 28 Day Period:	4/14/2024 - 5/11/2024			Prior 28 Day Period:	3/17/2024 - 4/13/2024				
Current YTD Day Period:	1/1/2024 - 5/11/2024			Prior YTD Period:	1/1/2023 - 5/11/2023				

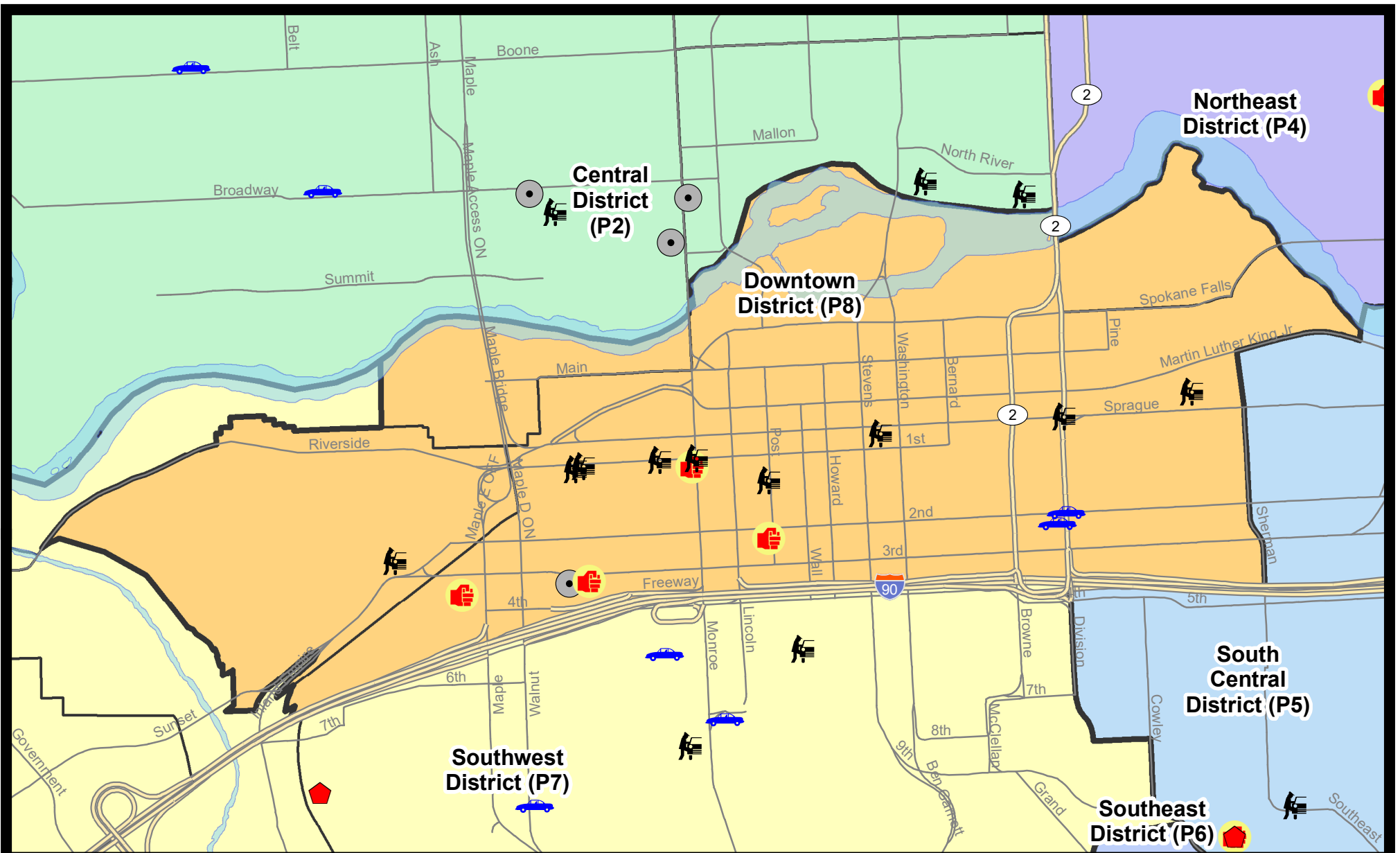

Prepared by SPD Crime Analysis Office - Monday, May 13, 2024

NOTE: SPD moved from UCR to the NIBRS reporting standard on 10/4/16 following the transition to a new RMS System. [Numbers on CompStat reports prior to this date should not be used as a comparison to those on this report.](#) Additional info on these reporting standards can be found on the FBI website: <https://ucr.fbi.gov/nibrs-overview>

This chart represents Preliminary counts of selected crime categories from Police Case Reports. Full statistical analysis to determine the confidence level of this data has not been performed. The % change columns on the preliminary counts differ from the percentage change on the NIBRS crime report, sometimes significantly. The CompStat report is designed for operational use and includes only selected NIBRS categories and coding less complex than full NIBRS rules. Official statistics for these and other NIBRS categories can be found on WASPC & FBI websites once available.














Note: On 1/8/23 boundary changes incorporated portions of P7 into the Downtown Precinct (SPD8BA and SPD8PV); Consequently activity in P8 will appear higher if compared to printed CompStat reports prior to 1/8/23





City of Spokane
Downtown District (P8)
Selected Crime Types
2024-05-05 to 2024-05-11
 Prepared By:
Crime Analysis Unit
Spokane Police Department


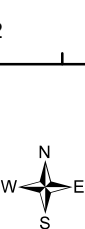

Legend

 Criminal Homicide	 Robbery Commercial	 Aggravated Assault	 Burglary Commercial
 Rape	 Robbery Person	 Burglary Residential	 Vehicle Prowling
		 Burglary Garage	 Vehicle Theft
			 Arson

*Cases Represent LERMS Crime Codes
 Points may indicate multiple events
 Note: Veh Prowl is only Larceny category displayed*



For Additional Information on Incidents pertaining to an Area, Trend, or Pattern Contact Information Analysis

THIS IS NOT A LEGAL DOCUMENT:
 The information shown on this map is compiled from various sources and is subject to constant revision. Information shown on this map should not be used to determine the location of facilities in relationship to property lines, section lines, streets, etc.

Sunday - Saturday

5/5/2024 TO 5/11/2024

SW - Downtown District (P8)



<u>A/C</u>	<u>Offense Statute</u>	<u>Address</u>	<u>Reported Date</u>	<u>Dist</u>
<u>SPD8BA</u>				
C	THEFT 2D FROM MOTOR VEHICLE	1800 W 3RD AVE	5/5/2024	P8
C	THEFT 3D FROM BUILDING	1600 W PACIFIC AVE	5/6/2024	P8
<u>SPD8EC</u>				
C	THEFT 3D ALL OTHER	200 S DIVISION ST	5/5/2024	P8
C	THEFT 3D FROM BUILDING	100 S DIVISION ST	5/11/2024	P8
C	THEFT 3D FROM MOTOR VEHICLE	S DIVISION ST / E SPRAGUE AVE	5/6/2024	P8
C	THEFT 3D FROM MOTOR VEHICLE	0 N GRANT ST	5/6/2024	P8
C	THEFT OF MOTOR VEHICLE	S DIVISION ST / E 2ND AVE	5/9/2024	P8
<u>SPD8PV</u>				
C	THEFT 2D ALL OTHER	1400 W WILSON AVE	5/8/2024	P8
<u>SPD8RS</u>				
C	ASSAULT 2D	300 S ADAMS ST	5/7/2024	P8
C	ASSAULT 3D WEAPON OR NEGLIGENT INJURY	200 S POST ST	5/5/2024	P8
C	ASSAULT 4D WEAPON	1600 W 3RD AVE	5/8/2024	P8
C	ASSAULT 4D WEAPON	100 S MONROE ST	5/9/2024	P8
C	BURGLARY 2D COMMERCIAL	1300 W 3RD AVE	5/8/2024	P8
C	THEFT 1D ALL OTHER	S MCCLELLAN ST / W 2ND AVE	5/5/2024	P8
C	THEFT 2D ALL OTHER	200 N DIVISION ST	5/8/2024	P8
C	THEFT 2D ALL OTHER	700 W RIVERSIDE AVE	5/10/2024	P8
C	THEFT 2D FROM MOTOR VEHICLE	400 W SPRAGUE AVE	5/9/2024	P8
C	THEFT 2D FROM MOTOR VEHICLE	S MADISON ST / W 1ST AVE	5/9/2024	P8
C	THEFT 2D FROM MOTOR VEHICLE	100 S POST ST	5/10/2024	P8
C	THEFT 3D FROM BUILDING	0 W 2ND AVE	5/6/2024	P8
C	THEFT 3D FROM BUILDING	0 W 2ND AVE	5/8/2024	P8
C	THEFT 3D FROM MOTOR VEHICLE	1300 W 1ST AVE	5/10/2024	P8
C	THEFT 3D SHOPLIFTING	600 W MAIN AVE	5/10/2024	P8
C	THEFT 3D SHOPLIFTING	800 W 2ND AVE	5/7/2024	P8
C	THEFT 3D SHOPLIFTING	700 W 2ND AVE	5/7/2024	P8
C	THEFT 3D SHOPLIFTING	900 W 2ND AVE	5/8/2024	P8
C	THEFT 3D SHOPLIFTING	800 W 2ND AVE	5/9/2024	P8
C	THEFT 3D VEHICLE PARTS AND ACCESSORIES	N WALL ST / W MAIN AVE	5/8/2024	P8
C	THEFT OF A FIREARM FROM MOTOR VEHICLE	1300 W 1ST AVE	5/7/2024	P8
C	THEFT OF A FIREARM FROM MOTOR VEHICLE	W 1ST AVE / S MONROE ST	5/10/2024	P8
C	THEFT OF MOTOR VEHICLE	200 S DIVISION ST	5/8/2024	P8



Other Jurisdiction or Unk District

Preliminary IBR Counts

NIBRS Categories (Part 1 Selected)		7 Day Comparison			28 Day Comparison			YTD Comparison		
		Current	Prior	Percent	Current	Prior	Percent	Current	Prior	Percent
Violent	Criminal Homicide	0	0		0	0		0	0	
	Rape	0	0		0	0		0	5	-100.00%
	Robbery - Commercial	0	0		0	0		0	0	
	Robbery - Person	0	0		0	0		0	1	-100.00%
	Aggravated Assault - Non DV	0	0		0	0		2	0	
	Aggravated Assault - DV	0	0		0	0		0	0	
Violent Total:		0	0		0	0		2	6	-66.67%
Property	Burglary - Residential	0	0		0	0		0	0	
	Burglary Garage	0	0		0	0		0	0	
	Burglary Commercial	0	0		0	0		0	0	
	Larceny	1	0		4	4	0.00%	12	9	33.33%
	Vehicle Theft	0	0		0	0		3	0	
	Arson	0	0		0	0		0	0	
Property Total:		1	0		4	4	0.00%	15	9	66.67%
Preliminary Part 1 Crime Totals:		1	0		4	4	0.00%	17	15	13.33%
Current 7 Day Period:		5/5/2024 - 5/11/2024			Prior 7 Day Period:		4/28/2024 - 5/4/2024			
Current 28 Day Period:		4/14/2024 - 5/11/2024			Prior 28 Day Period:		3/17/2024 - 4/13/2024			
Current YTD Day Period:		1/1/2024 - 5/11/2024			Prior YTD Period:		1/1/2023 - 5/11/2023			

Prepared by SPD Crime Analysis Office - Monday, May 13, 2024

NOTE: SPD moved from UCR to the NIBRS reporting standard on 10/4/16 following the transition to a new RMS System. [Numbers on CompStat reports prior to this date should not be used as a comparison to those on this report.](#) Additional info on these reporting standards can be found on the FBI website: <https://ucr.fbi.gov/nibrs-overview>

This chart represents Preliminary counts of selected crime categories from Police Case Reports. Full statistical analysis to determine the confidence level of this data has not been performed. The % change columns on the preliminary counts differ from the percentage change on the NIBRS crime report, sometimes significantly. The CompStat report is designed for operational use and includes only selected NIBRS categories and coding less complex than full NIBRS rules. Official statistics for these and other NIBRS categories can be found on WASPC & FBI websites once available.

Sunday - Saturday

5/5/2024 TO 5/11/2024

Other Jurisdiction/Unk District



A/C **Offense Statute**

Address

Reported Date

Dist

SC13

C MAIL THEFT

3400 W STRONG RD

5/5/2024

P3