

# SPOKANE POLICE DEPARTMENT

## PRELIMINARY CITYWIDE IBR CRIME REPORT



### Preliminary IBR Counts

CHIEF OF POLICE

Justin Lundgren

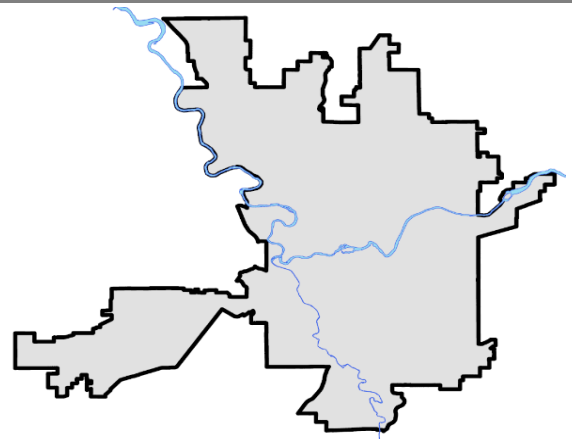
Period Ending: Saturday, May 4, 2024

NIBRS Categories (Part 1 Selected)	7 Day Comparison			28 Day Comparison			YTD Comparison		
	Current	Prior	Percent	Current	Prior	Percent	Current	Prior	Percent
<b>Violent</b>									
Criminal Homicide	0	0		1	1	0.00%	4	9	-55.56%
Rape	4	5	-20.00%	21	12	75.00%	62	84	-26.19%
Robbery - Commercial	1	2	-50.00%	7	11	-36.36%	38	33	15.15%
Robbery - Person	6	9	-33.33%	21	20	5.00%	81	73	10.96%
Aggravated Assault - Non DV	7	6	16.67%	31	42	-26.19%	170	191	-10.99%
Aggravated Assault - DV	6	7	-14.29%	25	27	-7.41%	124	125	-0.80%
<b>Violent Total:</b>	<b>24</b>	<b>29</b>	<b>-17.24%</b>	<b>106</b>	<b>113</b>	<b>-6.19%</b>	<b>479</b>	<b>515</b>	<b>-6.99%</b>
<b>Property</b>									
Burglary - Residential	12	9	33.33%	39	48	-18.75%	217	307	-29.32%
Burglary Garage	9	11	-18.18%	32	17	88.24%	111	162	-31.48%
Burglary Commercial	10	7	42.86%	38	35	8.57%	164	204	-19.61%
Larceny	148	153	-3.27%	590	651	-9.37%	2783	3113	-10.60%
Vehicle Theft	35	30	16.67%	119	91	30.77%	433	505	-14.26%
Arson	3	3	0.00%	11	10	10.00%	40	36	11.11%
<b>Property Total:</b>	<b>217</b>	<b>213</b>	<b>1.88%</b>	<b>829</b>	<b>852</b>	<b>-2.70%</b>	<b>3748</b>	<b>4327</b>	<b>-13.38%</b>
<b>Preliminary Part 1 Crime Totals:</b>	<b>241</b>	<b>242</b>	<b>-0.41%</b>	<b>935</b>	<b>965</b>	<b>-3.11%</b>	<b>4227</b>	<b>4842</b>	<b>-12.70%</b>
<b>Current 7 Day Period:</b>	4/28/2024 - 5/4/2024			<b>Prior 7 Day Period:</b>	4/21/2024 - 4/27/2024				
<b>Current 28 Day Period:</b>	4/7/2024 - 5/4/2024			<b>Prior 28 Day Period:</b>	3/10/2024 - 4/6/2024				
<b>Current YTD Day Period:</b>	1/1/2024 - 5/4/2024			<b>Prior YTD Period:</b>	1/1/2023 - 5/4/2023				

Prepared by SPD Crime Analysis Office - Monday, May 6, 2024

**NOTE:** SPD moved from UCR to the NIBRS reporting standard on 10/4/16 following the transition to a new RMS System. [Numbers on CompStat reports prior to this date should not be used as a comparison to those on this report.](#) Additional info on these reporting standards can be found on the FBI website: <https://ucr.fbi.gov/nibrs-overview>

This chart represents Preliminary counts of selected crime categories from Police Case Reports. Full statistical analysis to determine the confidence level of this data has not been performed. The % change columns on the preliminary counts differ from the percentage change on the NIBRS crime report, sometimes significantly. The CompStat report is designed for operational use and includes only selected NIBRS categories and coding less complex than full NIBRS rules. Official statistics for these and other NIBRS categories can be found on WASPC & FBI websites once available.



# SPOKANE POLICE DEPARTMENT

## Northwest Precinct

## ADAM Sector

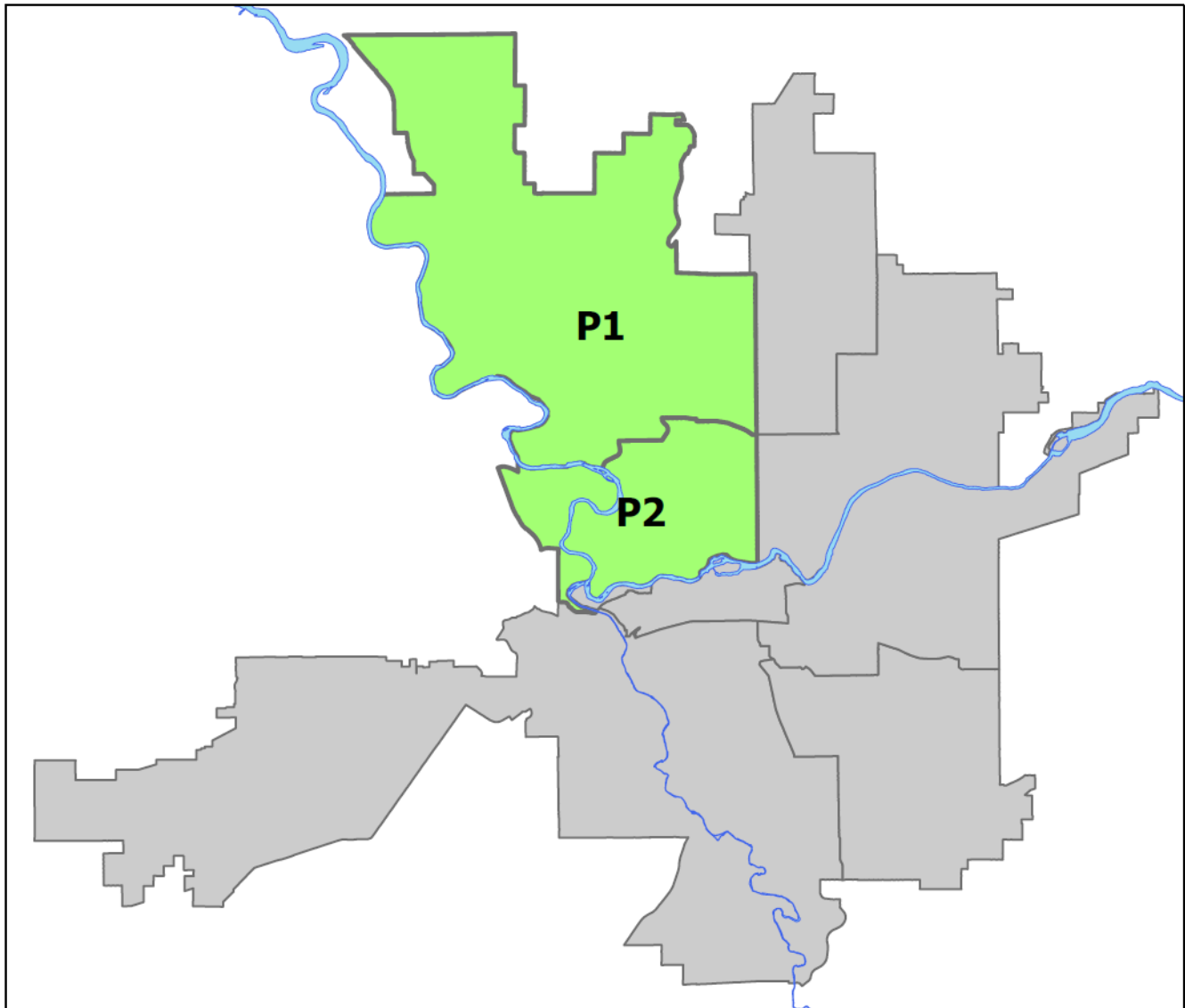


### PSA Commander

Captain Tom Hendren

Northwest District (P1)

Central District (P2)



POLICE SUMMARY - Ending: Saturday, May 4, 2024

# NORTHWEST PRECINCT (P1, P2) ADAM SECTOR



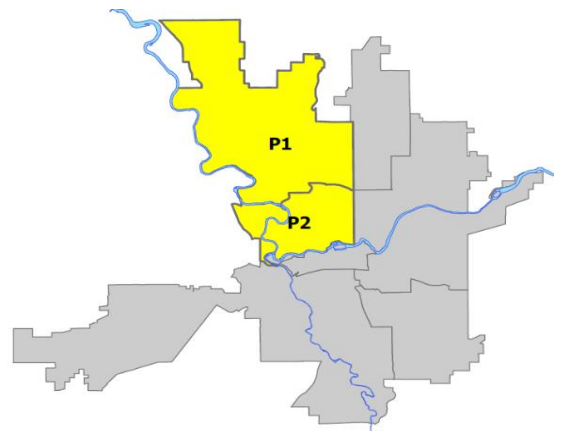
## Preliminary IBR Counts

NIBRS Categories (Part 1 Selected)	7 Day Comparison			28 Day Comparison			YTD Comparison		
	Current	Prior	Percent	Current	Prior	Percent	Current	Prior	Percent
<b>Violent</b>									
Criminal Homicide	0	0		0	0		1	2	-50.00%
Rape	1	0		6	1	500.00%	19	18	5.56%
Robbery - Commercial	0	1	-100.00%	1	1	0.00%	7	4	75.00%
Robbery - Person	1	3	-66.67%	5	3	66.67%	13	10	30.00%
Aggravated Assault - Non DV	1	1	0.00%	5	9	-44.44%	28	36	-22.22%
Aggravated Assault - DV	0	3	-100.00%	5	9	-44.44%	40	33	21.21%
<b>Violent Total:</b>	<b>3</b>	<b>8</b>	<b>-62.50%</b>	<b>22</b>	<b>23</b>	<b>-4.35%</b>	<b>108</b>	<b>103</b>	<b>4.85%</b>
<b>Property</b>									
Burglary - Residential	4	3	33.33%	11	15	-26.67%	70	101	-30.69%
Burglary Garage	2	4	-50.00%	11	5	120.00%	28	49	-42.86%
Burglary Commercial	2	0		7	7	0.00%	37	49	-24.49%
Larceny	38	41	-7.32%	156	189	-17.46%	772	630	22.54%
Vehicle Theft	11	8	37.50%	30	24	25.00%	115	131	-12.21%
Arson	2	0		3	3	0.00%	14	9	55.56%
<b>Property Total:</b>	<b>59</b>	<b>56</b>	<b>5.36%</b>	<b>218</b>	<b>243</b>	<b>-10.29%</b>	<b>1036</b>	<b>969</b>	<b>6.91%</b>
<b>Preliminary Part 1 Crime Totals:</b>	<b>62</b>	<b>64</b>	<b>-3.13%</b>	<b>240</b>	<b>266</b>	<b>-9.77%</b>	<b>1144</b>	<b>1072</b>	<b>6.72%</b>
<b>Current 7 Day Period:</b>	4/28/2024 - 5/4/2024			<b>Prior 7 Day Period:</b>	4/21/2024 - 4/27/2024				
<b>Current 28 Day Period:</b>	4/7/2024 - 5/4/2024			<b>Prior 28 Day Period:</b>	3/10/2024 - 4/6/2024				
<b>Current YTD Day Period:</b>	1/1/2024 - 5/4/2024			<b>Prior YTD Period:</b>	1/1/2023 - 5/4/2023				

Prepared by SPD Crime Analysis Office - Monday, May 6, 2024

**NOTE:** SPD moved from UCR to the NIBRS reporting standard on 10/4/16 following the transition to a new RMS System. [Numbers on CompStat reports prior to this date should not be used as a comparison to those on this report.](#) Additional info on these reporting standards can be found on the FBI website: <https://ucr.fbi.gov/nibrs-overview>

This chart represents Preliminary counts of selected crime categories from Police Case Reports. Full statistical analysis to determine the confidence level of this data has not been performed. The % change columns on the preliminary counts differ from the percentage change on the NIBRS crime report, sometimes significantly. The CompStat report is designed for operational use and includes only selected NIBRS categories and coding less complex than full NIBRS rules. Official statistics for these and other NIBRS categories can be found on WASPC & FBI websites once available.



Note: On 1/8/23 boundary changes were implemented dividing the North Precinct into two (NW and NE). The Northwest Precinct ADAM Sector consists of P1 and P2; Consequently this page did not exist on printed CompStat reports prior to 1/8/23

POLICE SUMMARY - Ending: Saturday, May 4, 2024



# NW - Northwest District (P1)

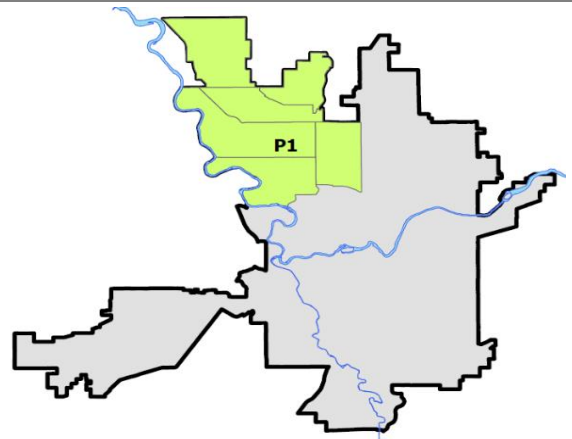
## Preliminary IBR Counts

NIBRS Categories (Part 1 Selected)		7 Day Comparison			28 Day Comparison			YTD Comparison		
		Current	Prior	Percent	Current	Prior	Percent	Current	Prior	Percent
<b>Violent</b>	Criminal Homicide	0	0		0	0		1	0	
	Rape	0	0		2	1	100.00%	13	7	85.71%
	Robbery - Commercial	0	0		0	0		2	0	
	Robbery - Person	1	1	0.00%	3	2	50.00%	5	4	25.00%
	Aggravated Assault - Non DV	0	0		1	3	-66.67%	11	18	-38.89%
	Aggravated Assault - DV	0	2	-100.00%	2	4	-50.00%	19	17	11.76%
<b>Violent Total:</b>		<b>1</b>	<b>3</b>	<b>-66.67%</b>	<b>8</b>	<b>10</b>	<b>-20.00%</b>	<b>51</b>	<b>46</b>	<b>10.87%</b>
<b>Property</b>	Burglary - Residential	1	1	0.00%	5	4	25.00%	30	52	-42.31%
	Burglary Garage	1	3	-66.67%	8	3	166.67%	18	30	-40.00%
	Burglary Commercial	1	0		4	2	100.00%	17	15	13.33%
	Larceny	17	23	-26.09%	67	99	-32.32%	349	310	12.58%
	Vehicle Theft	6	7	-14.29%	16	12	33.33%	46	46	0.00%
	Arson	0	0		0	0		1	3	-66.67%
<b>Property Total:</b>		<b>26</b>	<b>34</b>	<b>-23.53%</b>	<b>100</b>	<b>120</b>	<b>-16.67%</b>	<b>461</b>	<b>456</b>	<b>1.10%</b>
<b>Preliminary Part 1 Crime Totals:</b>		<b>27</b>	<b>37</b>	<b>-27.03%</b>	<b>108</b>	<b>130</b>	<b>-16.92%</b>	<b>512</b>	<b>502</b>	<b>1.99%</b>
<b>Current 7 Day Period:</b>		4/28/2024 - 5/4/2024			<b>Prior 7 Day Period:</b>		4/21/2024 - 4/27/2024			
<b>Current 28 Day Period:</b>		4/7/2024 - 5/4/2024			<b>Prior 28 Day Period:</b>		3/10/2024 - 4/6/2024			
<b>Current YTD Day Period:</b>		1/1/2024 - 5/4/2024			<b>Prior YTD Period:</b>		1/1/2023 - 5/4/2023			

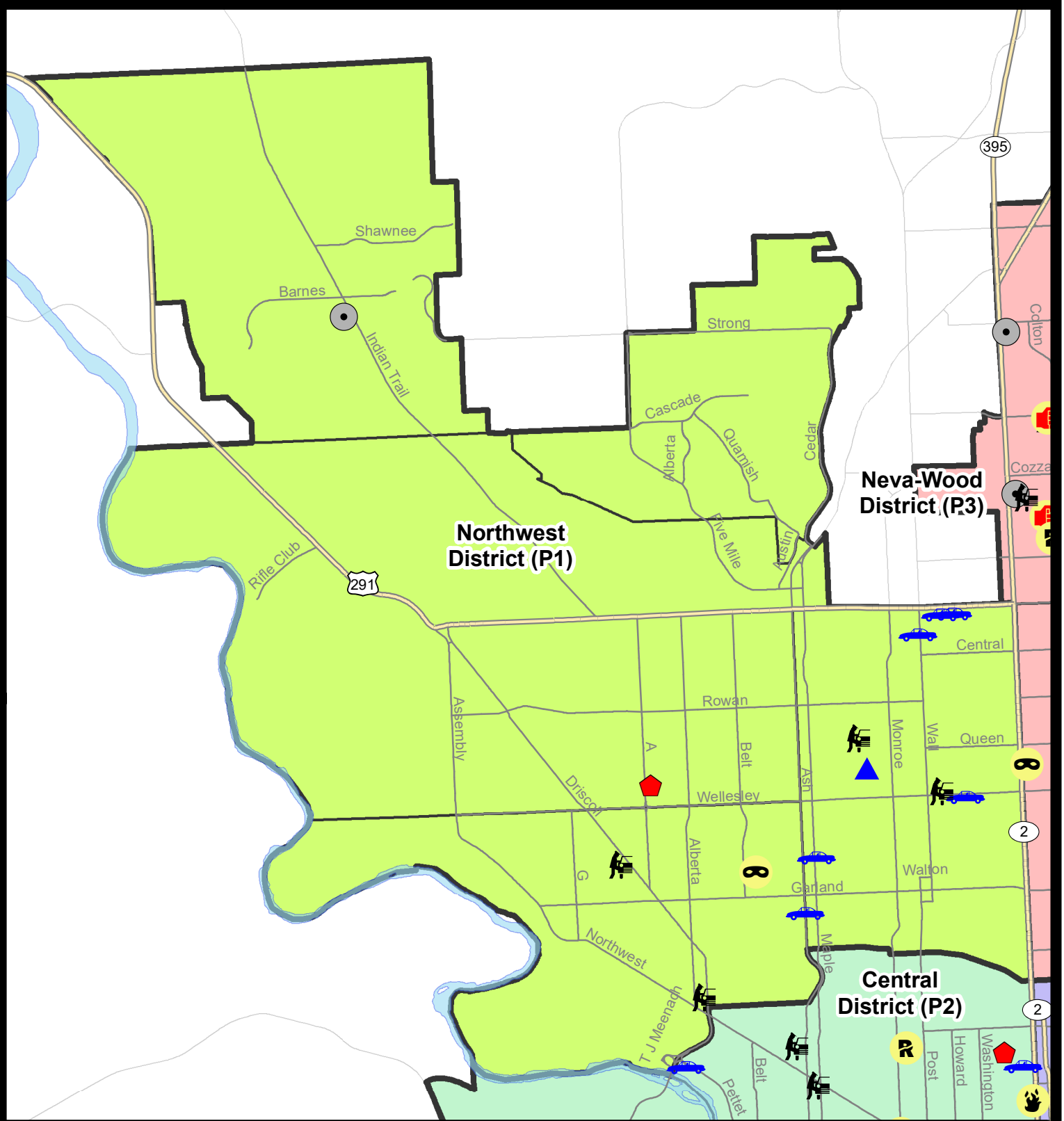
Prepared by SPD Crime Analysis Office - Monday, May 6, 2024

**NOTE:** SPD moved from UCR to the NIBRS reporting standard on 10/4/16 following the transition to a new RMS System. [Numbers on CompStat reports prior to this date should not be used as a comparison to those on this report.](#) Additional info on these reporting standards can be found on the FBI website: <https://ucr.fbi.gov/nibrs-overview>

This chart represents Preliminary counts of selected crime categories from Police Case Reports. Full statistical analysis to determine the confidence level of this data has not been performed. The % change columns on the preliminary counts differ from the percentage change on the NIBRS crime report, sometimes significantly. The CompStat report is designed for operational use and includes only selected NIBRS categories and coding less complex than full NIBRS rules. Official statistics for these and other NIBRS categories can be found on WASPC & FBI websites once available.



Note: On 1/8/23 a boundary change to P1 added a portion of the prior area to P2 (SPA2EG); Consequently activity in P1 will appear a bit lower if compared to printed CompStat reports prior to 1/8/23



**City of Spokane**  
**Northwest District (P1)**  
**Selected Crime Codes**  
**2024-04-28 to 2024-05-04**  
 Prepared By:  
**Crime Analysis Unit**  
**Spokane Police Department**

**Legend**

**NIBRS Events**

Criminal Homicide	Robbery Person	Burglary Commercial
Rape	Aggravated Assault	Vehicle Prowling
Robbery Commercial	Burglary Residential	Vehicle Theft
	Burglary Garage	Arson

*Cases Represent LERMS Crime Codes  
 Points may indicate multiple events  
 Note: Veh Prowl is only Larceny displayed*

*For Additional Information on Incidents pertaining to an Area, Trend, or Pattern Contact Information Analysis*

0 0.25 0.5 1 Miles

**SPokane**  
**INFORMATION**  
**SYSTEM**

THIS IS NOT A LEGAL DOCUMENT. The information shown on this map is compiled from various sources and is subject to constant revision. Information shown on this map should not be used to determine the location of facilities in relationship to property lines, section lines, streets, etc.

Sunday - Saturday

4/28/2024 TO 5/4/2024

NW - Northwest District (P1)



<u>A/C</u>	<u>Offense Statute</u>	<u>Address</u>	<u>Reported Date</u>	<u>Dist</u>
<b><u>SPA1AD</u></b>				
A	ROBBERY 1D PERSON	W LACROSSE AVE / N ELGIN ST	5/2/2024	P1
C	THEFT 3D FROM MOTOR VEHICLE	3100 W ROCKWELL AVE	5/4/2024	P1
C	THEFT 3D SHOPLIFTING	2500 W WELLESLEY AVE	4/29/2024	
C	THEFT OF A FIREARM FROM MOTOR VEHICLE	2500 W EUCLID AVE	5/4/2024	P1
<b><u>SPA1BS</u></b>				
C	THEFT 1D ALL OTHER	4300 W INDIAN TRAIL RD	5/1/2024	P1
C	THEFT 2D ALL OTHER	1800 W FRANCIS AVE	4/30/2024	
A	THEFT 3D SHOPLIFTING	3300 W INDIAN TRAIL RD	5/4/2024	P1
<b><u>SPA1IT</u></b>				
C	BURGLARY 2D COMMERCIAL	8900 N INDIAN TRAIL RD	5/2/2024	P1
<b><u>SPA1NH</u></b>				
C	BURGLARY 2D GARAGE	4900 N JEFFERSON ST	4/28/2024	
C	MAIL THEFT	500 W PRINCETON AVE	4/29/2024	P1
C	THEFT 2D ALL OTHER	800 W GORDON AVE	4/29/2024	P1
C	THEFT 2D ALL OTHER	W WELLESLEY AVE / N MONROE ST	5/4/2024	P1
C	THEFT 2D FROM BUILDING	1100 W KIERNAN AVE	5/4/2024	P1
C	THEFT 3D ALL OTHER	700 W PROVIDENCE AVE	5/1/2024	
C	THEFT 3D FROM BUILDING	4400 N ASH ST	4/29/2024	P1
C	THEFT 3D FROM BUILDING	4700 N HOWARD ST	4/30/2024	P1
C	THEFT 3D FROM BUILDING	4200 N POST ST	5/3/2024	P1
C	THEFT 3D FROM MOTOR VEHICLE	4700 N HOWARD ST	4/30/2024	P1
C	THEFT 3D FROM MOTOR VEHICLE	5200 N ADAMS ST	4/29/2024	
C	THEFT 3D SHOPLIFTING	4600 N DIVISION ST	5/4/2024	P1
A	THEFT OF MOTOR VEHICLE	4600 N WASHINGTON ST	5/2/2024	P1
A	THEFT OF MOTOR VEHICLE	N ASH ST / W KIERNAN AVE	5/2/2024	P1
C	THEFT OF MOTOR VEHICLE	4100 N MAPLE ST	5/2/2024	P1
C	THEFT OF MOTOR VEHICLE	6200 N STEVENS ST	5/2/2024	P1
A	THEFT OF MOTOR VEHICLE	6000 N WALL ST	5/2/2024	P1
C	THEFT OF MOTOR VEHICLE	6200 N WASHINGTON ST	5/3/2024	P1
<b><u>SPA1NW</u></b>				
C	RESIDENTIAL BURGLARY	2800 W WABASH AVE	4/30/2024	P1



# NW - North Central District (P2)

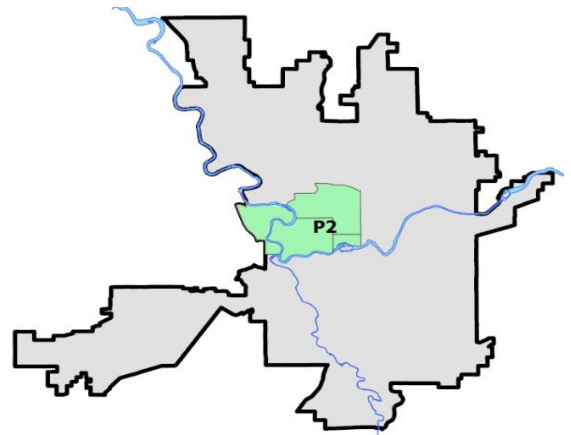
## Preliminary IBR Counts

NIBRS Categories (Part 1 Selected)		7 Day Comparison			28 Day Comparison			YTD Comparison		
		Current	Prior	Percent	Current	Prior	Percent	Current	Prior	Percent
<b>Violent</b>	Criminal Homicide	0	0		0	0		0	2	-100.00%
	Rape	1	0		4	0		6	11	-45.45%
	Robbery - Commercial	0	1	-100.00%	1	1	0.00%	5	4	25.00%
	Robbery - Person	0	2	-100.00%	2	1	100.00%	8	6	33.33%
	Aggravated Assault - Non DV	1	1	0.00%	4	6	-33.33%	17	18	-5.56%
	Aggravated Assault - DV	0	1	-100.00%	3	5	-40.00%	21	16	31.25%
<b>Violent Total:</b>		<b>2</b>	<b>5</b>	<b>-60.00%</b>	<b>14</b>	<b>13</b>	<b>7.69%</b>	<b>57</b>	<b>57</b>	<b>0.00%</b>
<b>Property</b>	Burglary - Residential	3	2	50.00%	6	11	-45.45%	40	49	-18.37%
	Burglary Garage	1	1	0.00%	3	2	50.00%	10	19	-47.37%
	Burglary Commercial	1	0		3	5	-40.00%	20	34	-41.18%
	Larceny	21	18	16.67%	89	90	-1.11%	423	320	32.19%
	Vehicle Theft	5	1	400.00%	14	12	16.67%	69	85	-18.82%
	Arson	2	0		3	3	0.00%	13	6	116.67%
<b>Property Total:</b>		<b>33</b>	<b>22</b>	<b>50.00%</b>	<b>118</b>	<b>123</b>	<b>-4.07%</b>	<b>575</b>	<b>513</b>	<b>12.09%</b>
<b>Preliminary Part 1 Crime Totals:</b>		<b>35</b>	<b>27</b>	<b>29.63%</b>	<b>132</b>	<b>136</b>	<b>-2.94%</b>	<b>632</b>	<b>570</b>	<b>10.88%</b>
<b>Current 7 Day Period:</b>		4/28/2024 - 5/4/2024			<b>Prior 7 Day Period:</b>		4/21/2024 - 4/27/2024			
<b>Current 28 Day Period:</b>		4/7/2024 - 5/4/2024			<b>Prior 28 Day Period:</b>		3/10/2024 - 4/6/2024			
<b>Current YTD Day Period:</b>		1/1/2024 - 5/4/2024			<b>Prior YTD Period:</b>		1/1/2023 - 5/4/2023			

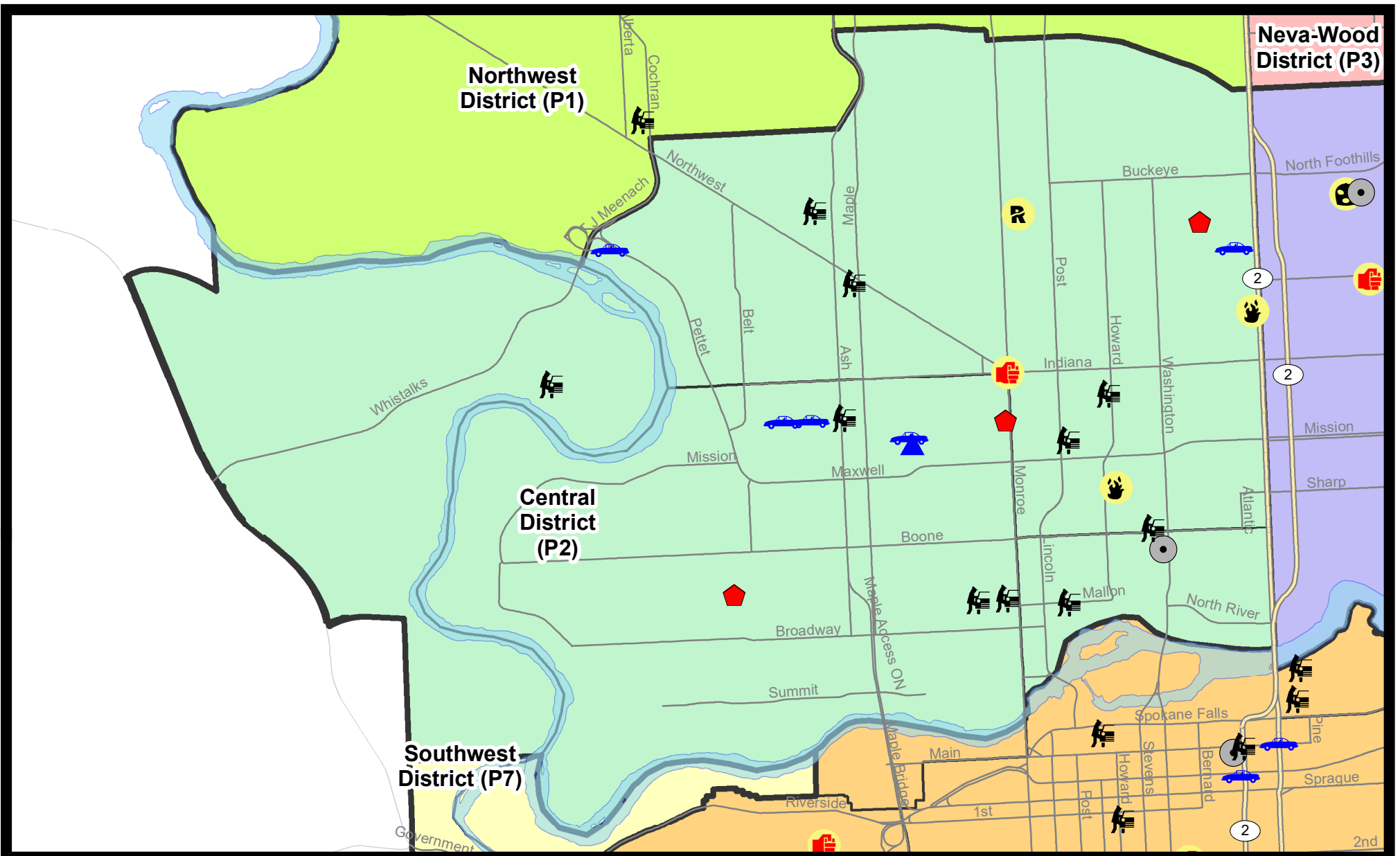
Prepared by SPD Crime Analysis Office - Monday, May 6, 2024

**NOTE:** SPD moved from UCR to the NIBRS reporting standard on 10/4/16 following the transition to a new RMS System. [Numbers on CompStat reports prior to this date should not be used as a comparison to those on this report.](#) Additional info on these reporting standards can be found on the FBI website: <https://ucr.fbi.gov/nibrs-overview>

This chart represents Preliminary counts of selected crime categories from Police Case Reports. Full statistical analysis to determine the confidence level of this data has not been performed. The % change columns on the preliminary counts differ from the percentage change on the NIBRS crime report, sometimes significantly. The CompStat report is designed for operational use and includes only selected NIBRS categories and coding less complex than full NIBRS rules. Official statistics for these and other NIBRS categories can be found on WASPC & FBI websites once available.



Note: On 1/8/23 a boundary change to P2 added a portion of the P1 area into P2 (SPA2EG); Consequently activity in P2 will appear a bit higher if compared to printed CompStat reports prior to 1/8/23



**Neva-Wood District (P3)**

**Northwest District (P1)**

**Central District (P2)**

**Southwest District (P7)**



**City of Spokane**  
**Central District (P2)**  
**Selected Crime Types**  
**2024-04-28 to 2024-05-04**  
 Prepared By:  
**Crime Analysis Unit**  
**Spokane Police Department**


**Legend**

Criminal Homicide	Robbery Commercial	Aggravated Assault	Burglary Commercial
Rape	Robbery Person	Burglary Residential	Vehicle Prowling
		Burglary Garage	Vehicle Theft
		Arson	

*Cases Represent LERMS Crime Codes  
 Points may indicate multiple events  
 Note: Veh Prowl is only Larceny category displayed*



*For Additional Information on Incidents pertaining to an Area, Trend, or Pattern Contact Information Analysis*



**THIS IS NOT A LEGAL DOCUMENT:**  
*The information shown on this map is compiled from various sources and is subject to constant revision. Information shown on this map should not be used to determine the location of facilities in relationship to property lines, section lines, streets, etc.*



Sunday - Saturday

4/28/2024 TO 5/4/2024



NW - Central District (P2)

<u>A/C</u>	<u>Offense Statute</u>	<u>Address</u>	<u>Reported Date</u>	<u>Dist</u>
<b>SPA2EG</b>				
C	ARSON 2D	2100 N DIVISION ST	4/29/2024	P2
C	ARSON 2D	500 W SINTO AVE	5/2/2024	P1
C	HARASSMENT FELONY WEAPON INVOLVED	N MONROE ST / W INDIANA AVE	4/30/2024	P1
C	RAPE 2D		5/4/2024	P4
A	RESIDENTIAL BURGLARY	2500 N NORMANDIE ST	5/1/2024	P1
C	TAKING MOTOR VEHICLE WITHOUT PERMISSION 2D	2500 N PETTET DR	4/28/2024	P1
C	THEFT 1D FROM BUILDING	1800 N WALL ST	4/30/2024	
C	THEFT 2D FROM BUILDING	1800 N WALL ST	4/29/2024	P2
C	THEFT 2D FROM MOTOR VEHICLE	1700 N HOWARD ST	4/28/2024	P1
C	THEFT 2D FROM MOTOR VEHICLE	700 W SPOFFORD AVE	4/29/2024	P2
C	THEFT 2D FROM MOTOR VEHICLE	1700 W CHELAN AVE	4/30/2024	P2
C	THEFT 3D FROM MOTOR VEHICLE	400 W BOONE AVE	5/1/2024	P2
C	THEFT 3D FROM MOTOR VEHICLE	1600 W NORTHWEST BLVD	4/29/2024	
C	THEFT 3D SHOPLIFTING	1600 W NORTHWEST BLVD	4/30/2024	
C	THEFT 3D SHOPLIFTING	1600 W NORTHWEST BLVD	4/30/2024	
C	THEFT 3D VEHICLE PARTS AND ACCESSORIES	900 W NORA AVE	4/30/2024	P2
C	THEFT OF MOTOR VEHICLE	2400 N ATLANTIC ST	4/29/2024	P1
<b>SPA2RS</b>				
A	BURGLARY 2D COMMERCIAL	400 W BOY SCOUT WAY	5/4/2024	P2
C	THEFT 3D FROM MOTOR VEHICLE	W MALLON AVE / N POST ST	4/29/2024	
<b>SPA2WC</b>				
A	BURGLARY 2D GARAGE	1400 W SPOFFORD AVE	5/3/2024	P2
C	RESIDENTIAL BURGLARY	1000 W AUGUSTA AVE	5/3/2024	P1
C	RESIDENTIAL BURGLARY	2100 W DEAN AVE	5/3/2024	P1
C	THEFT 2D FROM MOTOR VEHICLE	900 N MONROE ST	5/2/2024	P2
C	THEFT 3D ALL OTHER	2100 W SHARP AVE	4/30/2024	P2
C	THEFT 3D ALL OTHER	2700 W MALLON AVE	5/3/2024	P2
C	THEFT 3D FROM BUILDING	1900 W MAXWELL AVE	5/1/2024	P2
C	THEFT 3D FROM MOTOR VEHICLE	1100 W MALLON AVE	4/30/2024	P2
C	THEFT 3D FROM MOTOR VEHICLE	1700 N ASH ST	5/1/2024	P2
C	THEFT 3D SHOPLIFTING	1000 W SUMMIT PKWY	5/4/2024	P1
C	THEFT 3D VEHICLE PARTS AND ACCESSORIES	1700 N ASH ST	5/1/2024	P2
C	THEFT OF MOTOR VEHICLE	1900 W AUGUSTA AVE	4/28/2024	P2
C	THEFT OF MOTOR VEHICLE	1800 W AUGUSTA AVE	5/1/2024	P2
C	THEFT OF MOTOR VEHICLE	1400 W SPOFFORD AVE	5/3/2024	P1
<b>SPA2WH</b>				
C	THEFT 2D FROM BUILDING	4100 W WHISTALKS WAY	5/1/2024	P1

**A/C Offense Statute**

**Address**

**Reported Date**

**Dist**

C THEFT 3D FROM MOTOR VEHICLE

1900 N HOLY NAMES CT

4/28/2024

P1

# SPOKANE POLICE DEPARTMENT

## Northeast Precinct

## BAKER Sector

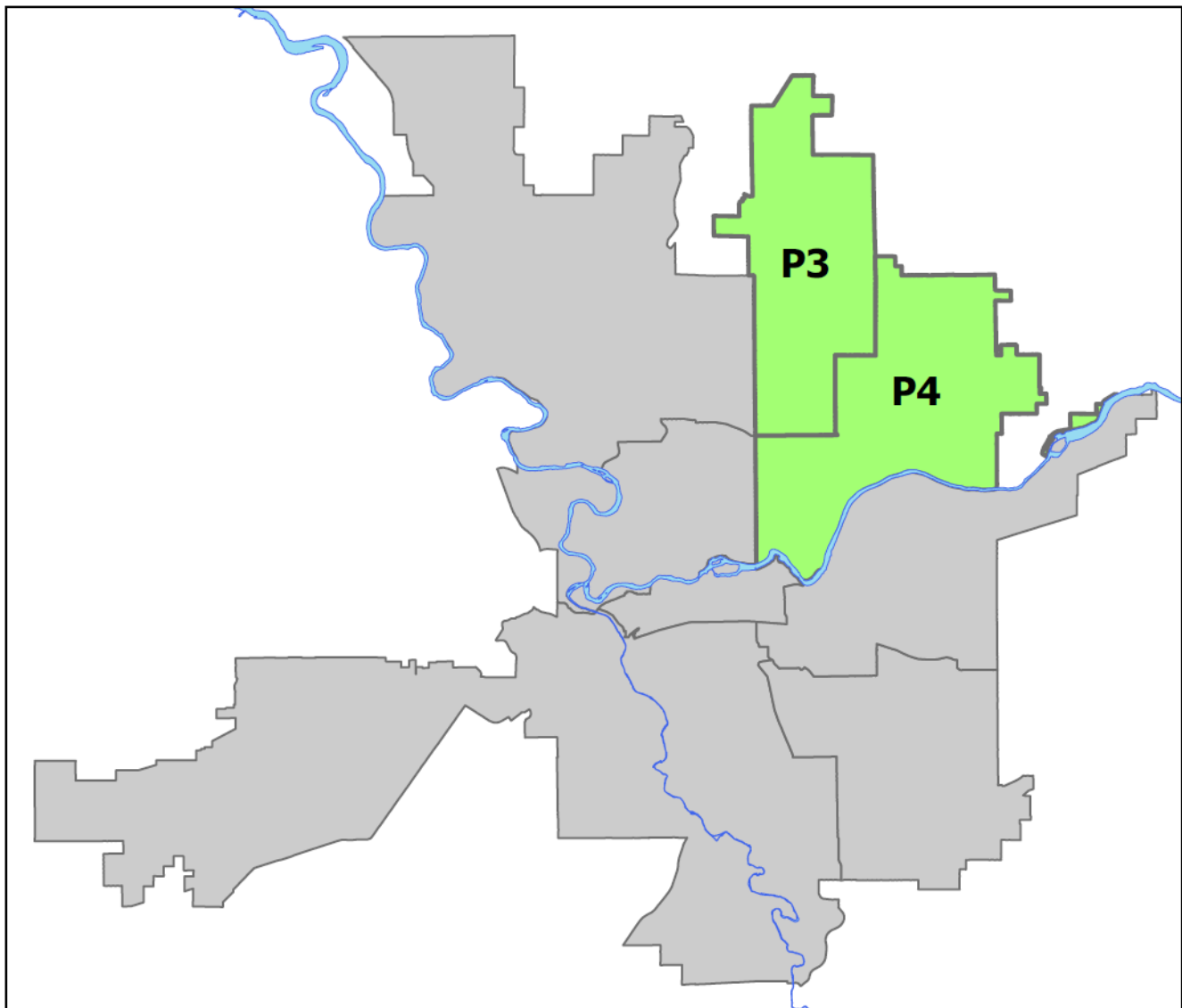


### PSA Commander

Captain Shawn Kendall

NevaWood District (P3)

Northeast District (P4)



POLICE SUMMARY - Ending: Saturday, May 4, 2024

# NORTHEAST PRECINCT (P3, P4) BAKER SECTOR



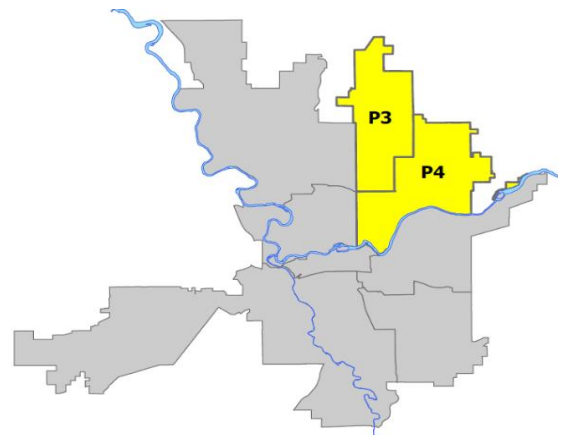
## Preliminary IBR Counts

NIBRS Categories (Part 1 Selected)		7 Day Comparison			28 Day Comparison			YTD Comparison		
		Current	Prior	Percent	Current	Prior	Percent	Current	Prior	Percent
<b>Violent</b>	Criminal Homicide	0	0		0	1	-100.00%	2	3	-33.33%
	Rape	2	3	-33.33%	6	3	100.00%	16	25	-36.00%
	Robbery - Commercial	1	0		3	5	-40.00%	17	18	-5.56%
	Robbery - Person	5	2	150.00%	9	8	12.50%	28	22	27.27%
	Aggravated Assault - Non DV	1	0		8	15	-46.67%	60	53	13.21%
	Aggravated Assault - DV	4	1	300.00%	10	8	25.00%	36	50	-28.00%
<b>Violent Total:</b>		<b>13</b>	<b>6</b>	<b>116.67%</b>	<b>36</b>	<b>40</b>	<b>-10.00%</b>	<b>159</b>	<b>171</b>	<b>-7.02%</b>
<b>Property</b>	Burglary - Residential	5	3	66.67%	14	14	0.00%	70	133	-47.37%
	Burglary Garage	4	4	0.00%	11	8	37.50%	46	52	-11.54%
	Burglary Commercial	3	3	0.00%	12	16	-25.00%	68	77	-11.69%
	Larceny	62	59	5.08%	223	228	-2.19%	1053	1257	-16.23%
	Vehicle Theft	13	11	18.18%	43	41	4.88%	169	204	-17.16%
	Arson	0	1	-100.00%	2	4	-50.00%	10	11	-9.09%
<b>Property Total:</b>		<b>87</b>	<b>81</b>	<b>7.41%</b>	<b>305</b>	<b>311</b>	<b>-1.93%</b>	<b>1416</b>	<b>1734</b>	<b>-18.34%</b>
<b>Preliminary Part 1 Crime Totals:</b>		<b>100</b>	<b>87</b>	<b>14.94%</b>	<b>341</b>	<b>351</b>	<b>-2.85%</b>	<b>1575</b>	<b>1905</b>	<b>-17.32%</b>
<b>Current 7 Day Period:</b>		4/28/2024 - 5/4/2024			<b>Prior 7 Day Period:</b>		4/21/2024 - 4/27/2024			
<b>Current 28 Day Period:</b>		4/7/2024 - 5/4/2024			<b>Prior 28 Day Period:</b>		3/10/2024 - 4/6/2024			
<b>Current YTD Day Period:</b>		1/1/2024 - 5/4/2024			<b>Prior YTD Period:</b>		1/1/2023 - 5/4/2023			

Prepared by SPD Crime Analysis Office - Monday, May 6, 2024

**NOTE:** SPD moved from UCR to the NIBRS reporting standard on 10/4/16 following the transition to a new RMS System. [Numbers on CompStat reports prior to this date should not be used as a comparison to those on this report.](#) Additional info on these reporting standards can be found on the FBI website: <https://ucr.fbi.gov/nibrs-overview>

This chart represents Preliminary counts of selected crime categories from Police Case Reports. Full statistical analysis to determine the confidence level of this data has not been performed. The % change columns on the preliminary counts differ from the percentage change on the NIBRS crime report, sometimes significantly. The CompStat report is designed for operational use and includes only selected NIBRS categories and coding less complex than full NIBRS rules. Official statistics for these and other NIBRS categories can be found on WASPC & FBI websites once available.



Note: On 1/8/23 boundary changes were implemented dividing the North Precinct into two (NW and NE). The Northeast Precinct BAKER Sector consists of P3 and P4; Consequently this page did not exist on printed reports prior to 1/8/23

POLICE SUMMARY - Ending: Saturday, May 4, 2024



**NE - Neva-Wood District (P3)**

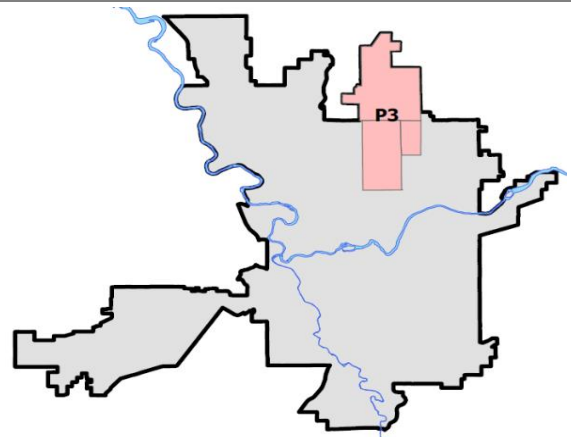
**Preliminary IBR Counts**

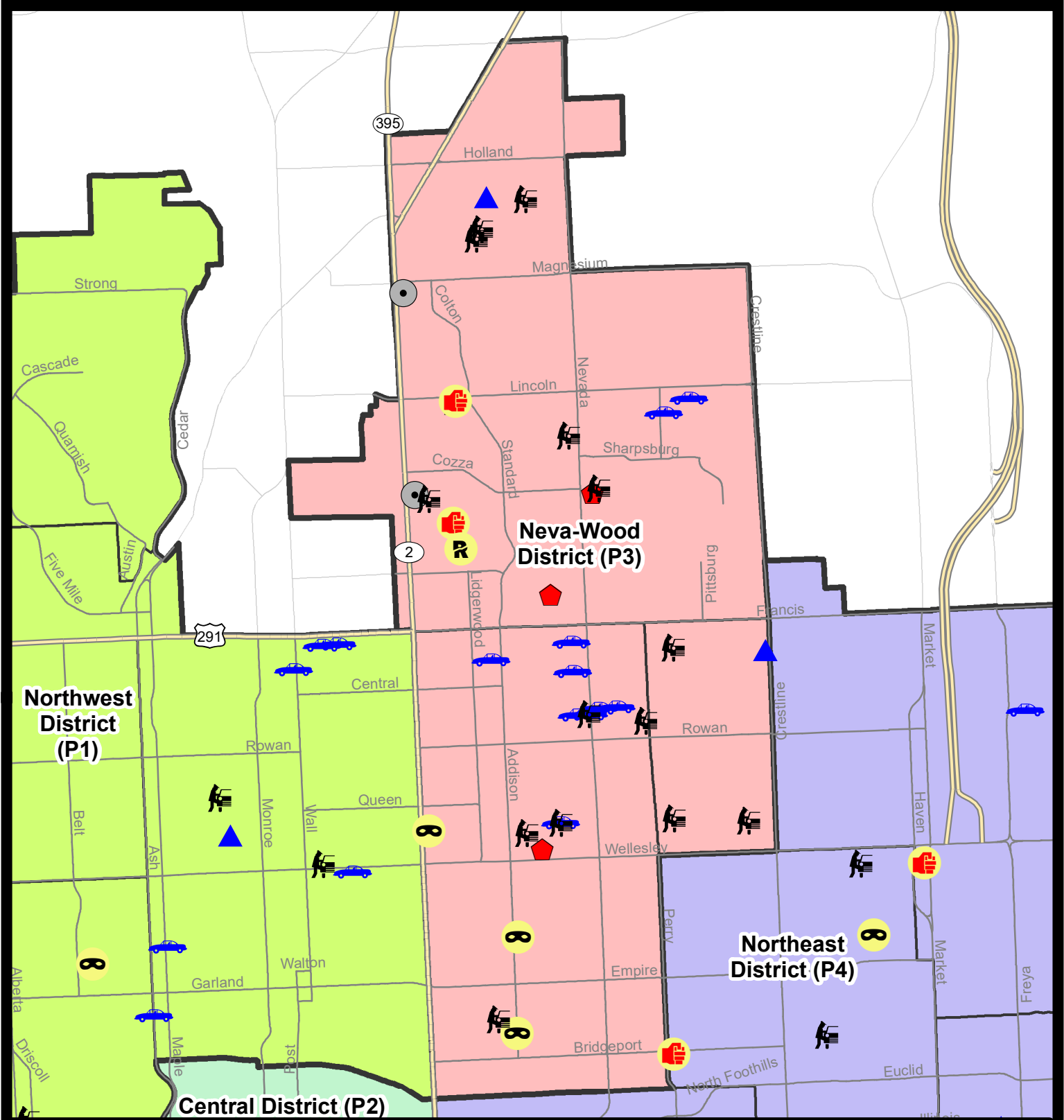
NIBRS Categories (Part 1 Selected)		7 Day Comparison			28 Day Comparison			YTD Comparison		
		Current	Prior	Percent	Current	Prior	Percent	Current	Prior	Percent
<b>Violent</b>	Criminal Homicide	0	0		0	0		0	1	-100.00%
	Rape	1	1	0.00%	2	2	0.00%	8	13	-38.46%
	Robbery - Commercial	0	0		0	4	-100.00%	6	13	-53.85%
	Robbery - Person	3	2	50.00%	5	5	0.00%	15	11	36.36%
	Aggravated Assault - Non DV	0	0		3	6	-50.00%	27	23	17.39%
	Aggravated Assault - DV	2	0		4	5	-20.00%	20	31	-35.48%
<b>Violent Total:</b>		<b>6</b>	<b>3</b>	<b>100.00%</b>	<b>14</b>	<b>22</b>	<b>-36.36%</b>	<b>76</b>	<b>92</b>	<b>-17.39%</b>
<b>Property</b>	Burglary - Residential	4	3	33.33%	10	7	42.86%	38	75	-49.33%
	Burglary Garage	2	4	-50.00%	9	7	28.57%	29	34	-14.71%
	Burglary Commercial	2	2	0.00%	6	7	-14.29%	36	57	-36.84%
	Larceny	39	34	14.71%	136	144	-5.56%	652	903	-27.80%
	Vehicle Theft	10	6	66.67%	28	19	47.37%	84	108	-22.22%
	Arson	0	0		0	1	-100.00%	1	9	-88.89%
<b>Property Total:</b>		<b>57</b>	<b>49</b>	<b>16.33%</b>	<b>189</b>	<b>185</b>	<b>2.16%</b>	<b>840</b>	<b>1186</b>	<b>-29.17%</b>
<b>Preliminary Part 1 Crime Totals:</b>		<b>63</b>	<b>52</b>	<b>21.15%</b>	<b>203</b>	<b>207</b>	<b>-1.93%</b>	<b>916</b>	<b>1278</b>	<b>-28.33%</b>
<b>Current 7 Day Period:</b>		4/28/2024 - 5/4/2024			<b>Prior 7 Day Period:</b>		4/21/2024 - 4/27/2024			
<b>Current 28 Day Period:</b>		4/7/2024 - 5/4/2024			<b>Prior 28 Day Period:</b>		3/10/2024 - 4/6/2024			
<b>Current YTD Day Period:</b>		1/1/2024 - 5/4/2024			<b>Prior YTD Period:</b>		1/1/2023 - 5/4/2023			

Prepared by SPD Crime Analysis Office - Monday, May 6, 2024

**NOTE:** SPD moved from UCR to the NIBRS reporting standard on 10/4/16 following the transition to a new RMS System. [Numbers on CompStat reports prior to this date should not be used as a comparison to those on this report.](#) Additional info on these reporting standards can be found on the FBI website: <https://ucr.fbi.gov/nibrs-overview>

This chart represents Preliminary counts of selected crime categories from Police Case Reports. Full statistical analysis to determine the confidence level of this data has not been performed. The % change columns on the preliminary counts differ from the percentage change on the NIBRS crime report, sometimes significantly. The CompStat report is designed for operational use and includes only selected NIBRS categories and coding less complex than full NIBRS rules. Official statistics for these and other NIBRS categories can be found on WASPC & FBI websites once available.






**City of Spokane**  
**Neva-Wood District (P3)**  
**Selected Crime Codes**  
**2024-04-28 to 2024-05-04**  
 Prepared By:  
**Crime Analysis Unit**  
**Spokane Police Department**

**Legend**

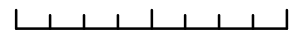


NIBRS Events	Robbery Person	Burglary Commercial
Criminal Homicide	Aggravated Assault	Vehicle Prowling
Rape	Burglary Residential	Vehicle Theft
Robbery Commercial	Burglary Garage	Arson

*Cases Represent LERMS Crime Codes  
 Points may indicate multiple events  
 Note: Veh Prowl is only Larceny displayed*


*For Additional Information on Incidents pertaining to an Area, Trend, or Pattern Contact Information Analysis*



0 0.2 0.4 0.8 Miles

**THIS IS NOT A LEGAL DOCUMENT.**  
 The information shown on this map is compiled from various sources and is subject to constant revision. Information shown on this map should not be used to determine the location of facilities in relationship to property lines, section lines, streets, etc.



Sunday - Saturday

4/28/2024 TO 5/4/2024

NE - Neva-Wood District (P3)



<u>A/C</u>	<u>Offense Statute</u>	<u>Address</u>	<u>Reported Date</u>	<u>Dist</u>
<b><u>SPB3NL</u></b>				
C	BURGLARY 1D FROM RESIDENCE	500 E ROCKWELL AVE	4/28/2024	P4
C	RESIDENTIAL BURGLARY	600 E BROAD AVE	5/1/2024	P3
A	ROBBERY 1D CARJACKING	E GLASS AVE / N ADDISON ST	4/28/2024	P4
C	ROBBERY 1D PERSON	500 E ROCKWELL AVE	4/28/2024	P4
C	ROBBERY 1D PERSON	4700 N DIVISION ST	5/3/2024	P3
C	THEFT 2D FROM BUILDING	200 E EVERETT AVE	5/1/2024	P3
C	THEFT 2D FROM MOTOR VEHICLE	1300 E NEBRASKA AVE	5/3/2024	P3
C	THEFT 3D ALL OTHER	E WELLESLEY AVE / N ADDISON ST	4/28/2024	P3
C	THEFT 3D ALL OTHER	400 E GARLAND AVE	5/4/2024	
C	THEFT 3D FROM BUILDING	1100 E PROVIDENCE AVE	4/29/2024	P3
C	THEFT 3D FROM BUILDING	5500 N DIVISION ST	4/30/2024	P3
C	THEFT 3D FROM MOTOR VEHICLE	300 E GORDON AVE	4/29/2024	P3
C	THEFT 3D FROM MOTOR VEHICLE	900 E JOSEPH AVE	5/1/2024	P3
A	THEFT 3D FROM MOTOR VEHICLE	700 E OLYMPIC AVE	5/2/2024	P3
C	THEFT 3D SHOPLIFTING	4700 N DIVISION ST	5/3/2024	P3
C	THEFT 3D VEHICLE PARTS AND ACCESSORIES	300 E QUEEN AVE	5/2/2024	P3
C	THEFT OF A FIREARM FROM MOTOR VEHICLE	500 E WABASH AVE	4/28/2024	P3
C	THEFT OF MOTOR VEHICLE	800 E DECATUR AVE	4/28/2024	P4
C	THEFT OF MOTOR VEHICLE	1000 E JOSEPH AVE	4/28/2024	P4
A	THEFT OF MOTOR VEHICLE	6000 N ASTOR ST	5/1/2024	P3
A	THEFT OF MOTOR VEHICLE	900 E JOSEPH AVE	5/1/2024	P3
C	THEFT OF MOTOR VEHICLE	900 E JOSEPH AVE	5/1/2024	P4
A	THEFT OF MOTOR VEHICLE	700 E OLYMPIC AVE	5/2/2024	P3
C	THEFT OF MOTOR VEHICLE	1100 E JOSEPH AVE	5/2/2024	P4
C	THEFT OF MOTOR VEHICLE	800 E BISMARCK AVE	5/4/2024	P4
<b><u>SPB3SH</u></b>				
C	ASSAULT 2D	200 E LINCOLN RD	5/2/2024	P4
C	BURGLARY 2D COMMERCIAL	7300 N DIVISION ST	4/30/2024	P4
C	BURGLARY 2D COMMERCIAL	0 E PINE RIDGE CT	5/1/2024	P4
C	BURGLARY 2D GARAGE	9200 N COLTON ST	4/29/2024	P4
C	HARASSMENT FELONY WEAPON INVOLVED	7000 N COLTON ST	4/30/2024	P4
C	MAIL THEFT	0 E WEILE AVE	5/3/2024	P3
C	RAPE 3D		5/2/2024	P4
C	RESIDENTIAL BURGLARY	1000 E COZZA DR	4/28/2024	P4
C	RESIDENTIAL BURGLARY	700 E HOUSTON AVE	4/29/2024	P4
C	RETAIL THEFT WITH SPECIAL CIRCUMSTANCES 3D	7700 N DIVISION ST	5/4/2024	P4
A	THEFT 1D FROM MOTOR VEHICLE	200 E LINCOLN RD	4/29/2024	P3
C	THEFT 2D FROM BUILDING	1700 E FRANCIS AVE	5/1/2024	P4

For protection of victim privacy, the entire address on sexual assault crimes has been redacted.

<b>A/C</b>	<b>Offense Statute</b>	<b>Address</b>	<b>Reported Date</b>	<b>Dist</b>
C	THEFT 2D SHOPLIFTING	9600 N NEWPORT HWY	4/28/2024	
C	THEFT 2D SHOPLIFTING	9600 N NEWPORT HWY	4/28/2024	
C	THEFT 2D SHOPLIFTING	9600 N NEWPORT HWY	4/28/2024	
C	THEFT 3D ALL OTHER	9200 N NEVADA ST	5/1/2024	P3
C	THEFT 3D ALL OTHER	6700 N DIVISION ST	5/3/2024	P4
C	THEFT 3D ALL OTHER	9200 N COLTON ST	5/4/2024	P2
C	THEFT 3D FROM MOTOR VEHICLE	500 E JOANNE CT	4/28/2024	P3
C	THEFT 3D FROM MOTOR VEHICLE	9200 N NEVADA ST	4/29/2024	P3
C	THEFT 3D FROM MOTOR VEHICLE	500 E MAXINE AVE	4/29/2024	P4
C	THEFT 3D FROM MOTOR VEHICLE	900 E CALKINS DR	4/29/2024	P3
C	THEFT 3D FROM MOTOR VEHICLE	1100 E COZZA DR	4/30/2024	P4
C	THEFT 3D FROM MOTOR VEHICLE	0 E WEILE AVE	5/1/2024	P3
C	THEFT 3D SHOPLIFTING	9600 N NEWPORT HWY	4/29/2024	P4
C	THEFT 3D SHOPLIFTING	6500 N NEVADA ST	4/30/2024	P3
A	THEFT 3D SHOPLIFTING	6500 N NEVADA ST	5/1/2024	P3
C	THEFT 3D SHOPLIFTING	6500 N NEVADA ST	5/3/2024	P3
C	THEFT 3D SHOPLIFTING	6600 N DIVISION ST	4/30/2024	
C	THEFT 3D SHOPLIFTING	7700 N DIVISION ST	5/2/2024	
C	THEFT OF MOTOR VEHICLE	1700 E LINCOLN RD	5/1/2024	P4
C	THEFT OF MOTOR VEHICLE	1700 E LINCOLN RD	5/2/2024	P4

### **SPB3WH**

C	BURGLARY 2D GARAGE	2000 E DALKE AVE	4/30/2024	P3
C	THEFT 3D ALL OTHER	2000 E DALKE AVE	5/1/2024	P4
C	THEFT 3D FROM MOTOR VEHICLE	1500 E DALKE AVE	5/2/2024	P3
C	THEFT 3D FROM MOTOR VEHICLE	1800 E WABASH AVE	5/2/2024	P3
C	THEFT 3D FROM MOTOR VEHICLE	1500 E OLYMPIC AVE	5/4/2024	P3
C	THEFT 3D VEHICLE PARTS AND ACCESSORIES	2000 E DALKE AVE	4/29/2024	P3





**NE - Northeast District (P4)**

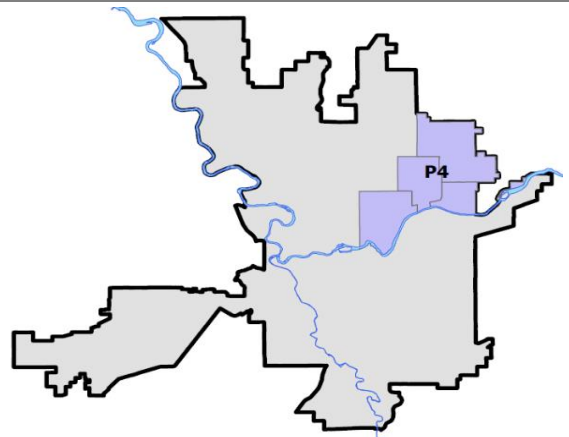
**Preliminary IBR Counts**

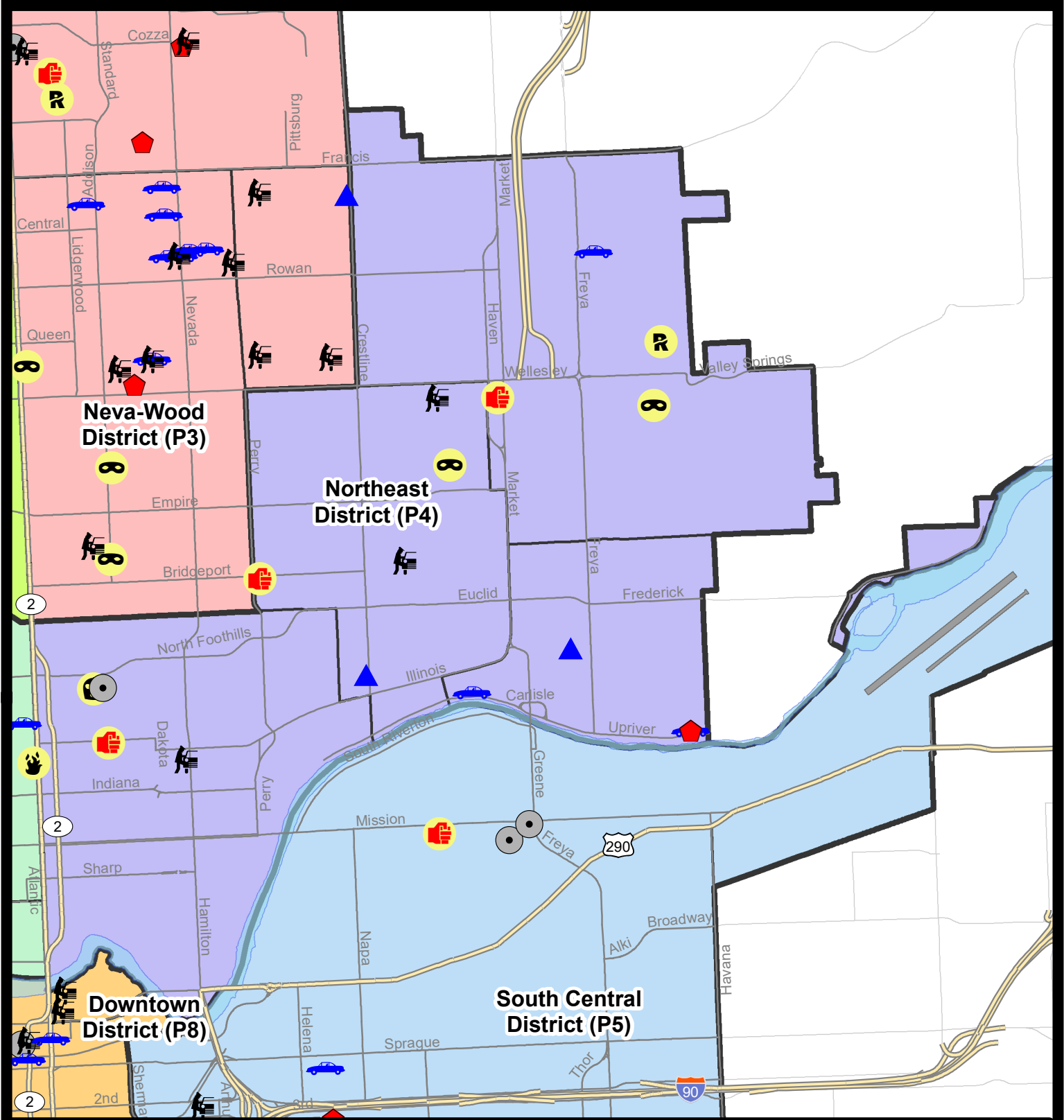
NIBRS Categories (Part 1 Selected)		7 Day Comparison			28 Day Comparison			YTD Comparison		
		Current	Prior	Percent	Current	Prior	Percent	Current	Prior	Percent
<b>Violent</b>	Criminal Homicide	0	0		0	1	-100.00%	2	2	0.00%
	Rape	1	2	-50.00%	4	1	300.00%	8	12	-33.33%
	Robbery - Commercial	1	0		3	1	200.00%	11	5	120.00%
	Robbery - Person	2	0		4	3	33.33%	13	11	18.18%
	Aggravated Assault - Non DV	1	0		5	9	-44.44%	33	30	10.00%
	Aggravated Assault - DV	2	1	100.00%	6	3	100.00%	16	19	-15.79%
<b>Violent Total:</b>		<b>7</b>	<b>3</b>	<b>133.33%</b>	<b>22</b>	<b>18</b>	<b>22.22%</b>	<b>83</b>	<b>79</b>	<b>5.06%</b>
<b>Property</b>	Burglary - Residential	1	0		4	7	-42.86%	32	58	-44.83%
	Burglary Garage	2	0		2	1	100.00%	17	18	-5.56%
	Burglary Commercial	1	1	0.00%	6	9	-33.33%	32	20	60.00%
	Larceny	23	25	-8.00%	87	84	3.57%	401	354	13.28%
	Vehicle Theft	3	5	-40.00%	15	22	-31.82%	85	96	-11.46%
	Arson	0	1	-100.00%	2	3	-33.33%	9	2	350.00%
<b>Property Total:</b>		<b>30</b>	<b>32</b>	<b>-6.25%</b>	<b>116</b>	<b>126</b>	<b>-7.94%</b>	<b>576</b>	<b>548</b>	<b>5.11%</b>
<b>Preliminary Part 1 Crime Totals:</b>		<b>37</b>	<b>35</b>	<b>5.71%</b>	<b>138</b>	<b>144</b>	<b>-4.17%</b>	<b>659</b>	<b>627</b>	<b>5.10%</b>
<b>Current 7 Day Period:</b>		4/28/2024 - 5/4/2024			<b>Prior 7 Day Period:</b>		4/21/2024 - 4/27/2024			
<b>Current 28 Day Period:</b>		4/7/2024 - 5/4/2024			<b>Prior 28 Day Period:</b>		3/10/2024 - 4/6/2024			
<b>Current YTD Day Period:</b>		1/1/2024 - 5/4/2024			<b>Prior YTD Period:</b>		1/1/2023 - 5/4/2023			

Prepared by SPD Crime Analysis Office - Monday, May 6, 2024

**NOTE:** SPD moved from UCR to the NIBRS reporting standard on 10/4/16 following the transition to a new RMS System. [Numbers on CompStat reports prior to this date should not be used as a comparison to those on this report.](#) Additional info on these reporting standards can be found on the FBI website: <https://ucr.fbi.gov/nibrs-overview>

This chart represents Preliminary counts of selected crime categories from Police Case Reports. Full statistical analysis to determine the confidence level of this data has not been performed. The % change columns on the preliminary counts differ from the percentage change on the NIBRS crime report, sometimes significantly. The CompStat report is designed for operational use and includes only selected NIBRS categories and coding less complex than full NIBRS rules. Official statistics for these and other NIBRS categories can be found on WASPC & FBI websites once available.





**City of Spokane**  
**Northeast District (P4)**  
**Selected Crime Codes**  
**2024-04-28 to 2024-05-04**  
 Prepared By:  
**Crime Analysis Unit**  
**Spokane Police Department**

**Legend**

**NIBRS Events**


*Cases Represent LERMS Crime Codes  
 Points may indicate multiple events  
 Note: Veh Prowl is only Larceny displayed*

**SPokane Police**

*For Additional Information on Incidents pertaining to an Area, Trend, or Pattern Contact Information Analysis*

0 0.2 0.4 0.8 Miles

**Geographic Information System**

**THIS IS NOT A LEGAL DOCUMENT.**  
 The information shown on this map is compiled from various sources and is subject to constant revision. Information shown on this map should not be used to determine the location of facilities in relationship to property lines, section lines, streets, etc.

Sunday - Saturday

4/28/2024 TO 5/4/2024



NE - Northeast District (P4)

<u>A/C</u>	<u>Offense Statute</u>	<u>Address</u>	<u>Reported Date</u>	<u>Dist</u>
<b><u>SPB4BE</u></b>				
C	BURGLARY 2D GARAGE	2600 N CRESTLINE ST	5/3/2024	P4
C	HARASSMENT FELONY WEAPON INVOLVED	1400 E BRIDGEPORT AVE	4/28/2024	P4
C	MAIL THEFT	4200 N HAVEN ST	5/3/2024	P4
C	ROBBERY 1D PERSON	4000 N REGAL ST	5/4/2024	P4
C	THEFT 2D ALL OTHER	1800 E DALTON AVE	5/4/2024	P4
C	THEFT 2D FROM BUILDING	3300 N LEE ST	5/3/2024	P4
C	THEFT 2D FROM MOTOR VEHICLE	2600 E HOFFMAN AVE	4/30/2024	P4
C	THEFT 3D ALL OTHER	2800 E HERROY AVE	4/29/2024	P4
C	THEFT 3D ALL OTHER	2600 N CRESTLINE ST	5/3/2024	P4
C	THEFT 3D ALL OTHER	1600 E GLASS AVE	5/1/2024	
C	THEFT 3D FROM BUILDING	2600 E HOFFMAN AVE	5/1/2024	P4
C	THEFT 3D FROM MOTOR VEHICLE	2300 E BRIDGEPORT AVE	5/1/2024	P4
<b><u>SPB4HI</u></b>				
C	ASSAULT 2D	3000 E HOFFMAN AVE	4/29/2024	P3
C	RAPE 1D		4/29/2024	P4
C	ROBBERY 1D PERSON	4100 E LONGFELLOW AVE	5/3/2024	P4
C	THEFT 2D ALL OTHER	4100 N MARKET ST	5/1/2024	P4
C	THEFT 2D FROM BUILDING	2200 E EVERETT AVE	5/4/2024	P4
C	THEFT 3D ALL OTHER	5400 N MARKET ST	4/28/2024	P4
C	THEFT 3D ALL OTHER	5800 N MARKET ST	5/1/2024	P4
C	THEFT 3D FROM BUILDING	3000 E HOFFMAN AVE	5/2/2024	P4
C	THEFT 3D SHOPLIFTING	5300 N MARKET ST	5/1/2024	P4
C	THEFT OF MOTOR VEHICLE	3700 E NEBRASKA AVE	5/2/2024	P4
<b><u>SPB4LO</u></b>				
C	BURGLARY 2D COMMERCIAL	300 E NORTH FOOTHILLS DR	4/30/2024	P4
C	HARASSMENT FELONY WEAPON INVOLVED	400 E MONTGOMERY AVE	4/29/2024	P4
C	MAIL THEFT	900 E INDIANA AVE	5/3/2024	P4
C	ROBBERY 1D COMMERCIAL	200 E NORTH FOOTHILLS DR	5/2/2024	P4
C	THEFT 2D FROM BUILDING	200 E NORA AVE	4/28/2024	P4
C	THEFT 3D ALL OTHER	500 E BOONE AVE	5/4/2024	P4
C	THEFT 3D ALL OTHER	900 E NORA AVE	4/30/2024	
C	THEFT 3D FROM MOTOR VEHICLE	800 E ERMINA AVE	4/28/2024	P4
C	THEFT 3D SHOPLIFTING	1000 E TRENT AVE	4/28/2024	P4
C	THEFT 3D SHOPLIFTING	900 E MISSION AVE	4/30/2024	
<b><u>SPB4MI</u></b>				
C	BURGLARY 2D GARAGE	3400 E GRACE AVE	5/1/2024	P4
C	RESIDENTIAL BURGLARY	4200 E UPRIVER DR	5/3/2024	P4

For protection of victim privacy, the entire address on sexual assault crimes has been redacted.

<b>A/C</b>	<b>Offense Statute</b>	<b>Address</b>	<b>Reported Date</b>	<b>Dist</b>
C	THEFT OF A FIREARM FROM BUILDING	4200 E UPRIVER DR	5/3/2024	P4
C	THEFT OF MOTOR VEHICLE	4200 E UPRIVER DR	5/3/2024	P4
C	THEFT OF MOTOR VEHICLE	2800 E UPRIVER DR	5/4/2024	P4

# SPOKANE POLICE DEPARTMENT



## South Precinct CHARLIE Sector

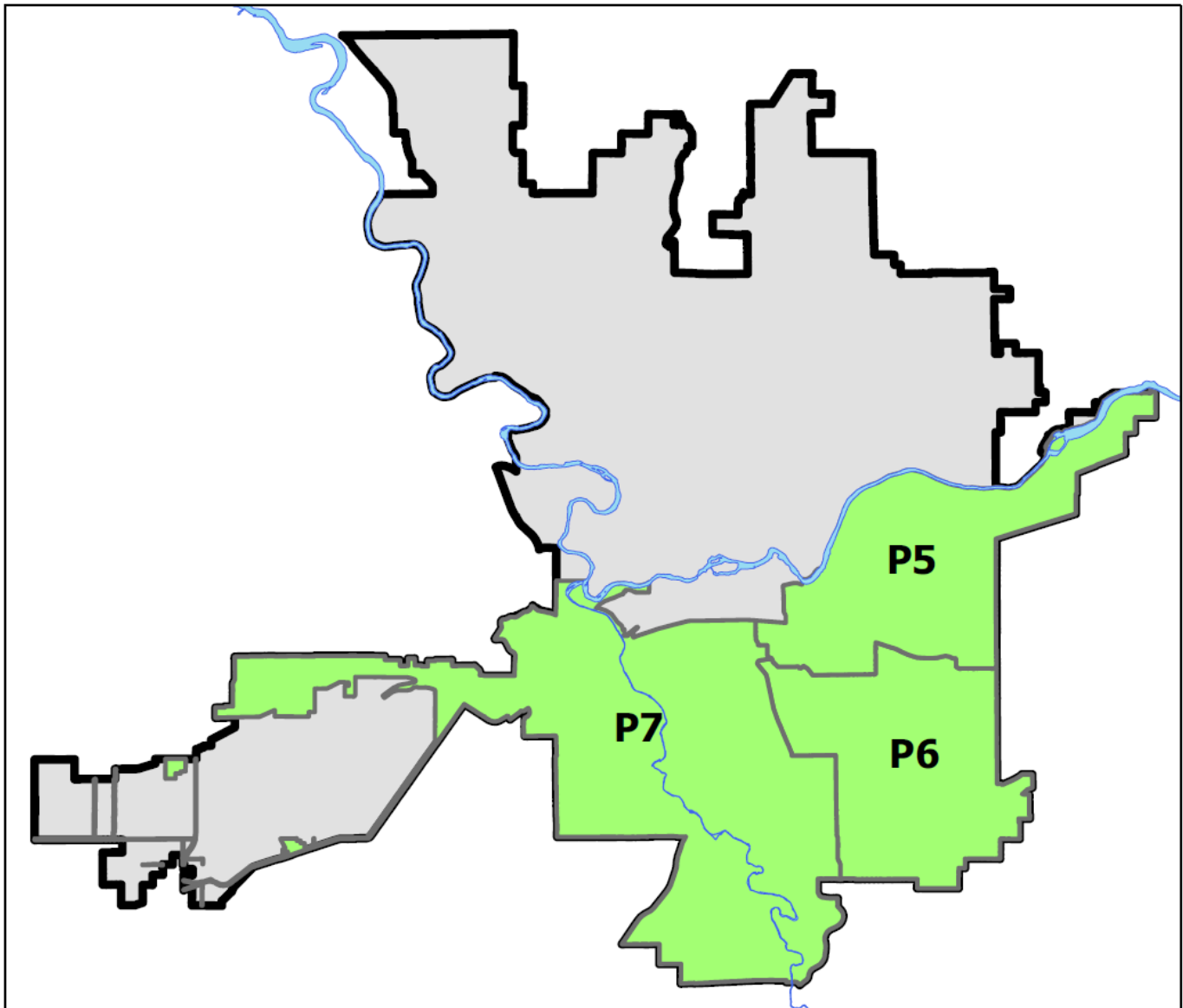
### PSA Commander

**Captain Matt Cowles**

**South Central District (P5)**

**Southeast District (P6)**

**Southwest District (P7)**



POLICE SUMMARY - Ending: Saturday, May 4, 2024

# ***SOUTH PRECINCT (P5, P6, P7) CHARLIE SECTOR***



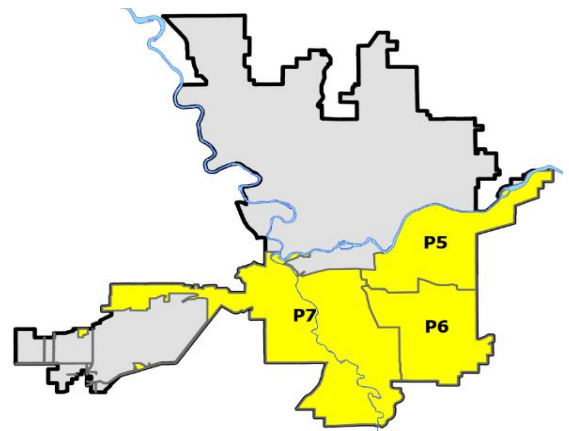
## Preliminary IBR Counts

NIBRS Categories (Part 1 Selected)		7 Day Comparison			28 Day Comparison			YTD Comparison		
		Current	Prior	Percent	Current	Prior	Percent	Current	Prior	Percent
<b>Violent</b>	Criminal Homicide	0	0		1	0		1	4	-75.00%
	Rape	1	0		4	5	-20.00%	17	25	-32.00%
	Robbery - Commercial	0	1	-100.00%	2	5	-60.00%	10	6	66.67%
	Robbery - Person	0	3	-100.00%	3	2	50.00%	10	12	-16.67%
	Aggravated Assault - Non DV	2	4	-50.00%	8	11	-27.27%	36	52	-30.77%
	Aggravated Assault - DV	2	3	-33.33%	8	5	60.00%	34	30	13.33%
<b>Violent Total:</b>		<b>5</b>	<b>11</b>	<b>-54.55%</b>	<b>26</b>	<b>28</b>	<b>-7.14%</b>	<b>108</b>	<b>129</b>	<b>-16.28%</b>
<b>Property</b>	Burglary - Residential	3	3	0.00%	12	19	-36.84%	64	59	8.47%
	Burglary Garage	3	3	0.00%	10	4	150.00%	37	51	-27.45%
	Burglary Commercial	3	4	-25.00%	11	8	37.50%	32	43	-25.58%
	Larceny	27	33	-18.18%	121	121	0.00%	567	776	-26.93%
	Vehicle Theft	9	6	50.00%	34	14	142.86%	96	123	-21.95%
	Arson	1	1	0.00%	3	3	0.00%	10	4	150.00%
<b>Property Total:</b>		<b>46</b>	<b>50</b>	<b>-8.00%</b>	<b>191</b>	<b>169</b>	<b>13.02%</b>	<b>806</b>	<b>1056</b>	<b>-23.67%</b>
<b>Preliminary Part 1 Crime Totals:</b>		<b>51</b>	<b>61</b>	<b>-16.39%</b>	<b>217</b>	<b>197</b>	<b>10.15%</b>	<b>914</b>	<b>1185</b>	<b>-22.87%</b>
<b>Current 7 Day Period:</b>		4/28/2024 - 5/4/2024			<b>Prior 7 Day Period:</b>		4/21/2024 - 4/27/2024			
<b>Current 28 Day Period:</b>		4/7/2024 - 5/4/2024			<b>Prior 28 Day Period:</b>		3/10/2024 - 4/6/2024			
<b>Current YTD Day Period:</b>		1/1/2024 - 5/4/2024			<b>Prior YTD Period:</b>		1/1/2023 - 5/4/2023			

Prepared by SPD Crime Analysis Office - Monday, May 6, 2024

**NOTE:** SPD moved from UCR to the NIBRS reporting standard on 10/4/16 following the transition to a new RMS System. [Numbers on CompStat reports prior to this date should not be used as a comparison to those on this report.](#) Additional info on these reporting standards can be found on the FBI website: <https://ucr.fbi.gov/nibrs-overview>

This chart represents Preliminary counts of selected crime categories from Police Case Reports. Full statistical analysis to determine the confidence level of this data has not been performed. The % change columns on the preliminary counts differ from the percentage change on the NIBRS crime report, sometimes significantly. The CompStat report is designed for operational use and includes only selected NIBRS categories and coding less complex than full NIBRS rules. Official statistics for these and other NIBRS categories can be found on WASPC & FBI websites once available.



Note: On 1/8/23 boundary changes incorporated portions of P7 into the Downtown Precinct (SPD8BA and SPD8PV); Consequently activity in P7 will appear lower if compared to printed CompStat reports prior to 1/8/23

POLICE SUMMARY - Ending: Saturday, May 4, 2024



## SE - South Central District (P5)

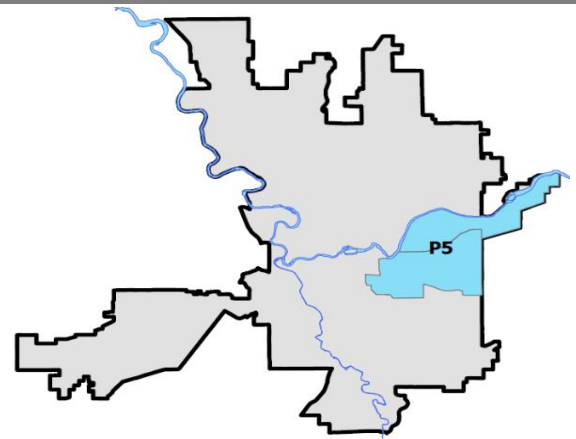
### Preliminary IBR Counts

NIBRS Categories (Part 1 Selected)		7 Day Comparison			28 Day Comparison			YTD Comparison		
		Current	Prior	Percent	Current	Prior	Percent	Current	Prior	Percent
<b>Violent</b>	Criminal Homicide	0	0		0	0		0	1	-100.00%
	Rape	1	0		2	3	-33.33%	9	13	-30.77%
	Robbery - Commercial	0	0		0	1	-100.00%	2	1	100.00%
	Robbery - Person	0	0		0	0		2	8	-75.00%
	Aggravated Assault - Non DV	2	1	100.00%	4	7	-42.86%	21	25	-16.00%
	Aggravated Assault - DV	1	2	-50.00%	4	0		13	15	-13.33%
<b>Violent Total:</b>		<b>4</b>	<b>3</b>	<b>33.33%</b>	<b>10</b>	<b>11</b>	<b>-9.09%</b>	<b>47</b>	<b>63</b>	<b>-25.40%</b>
<b>Property</b>	Burglary - Residential	2	1	100.00%	3	6	-50.00%	23	21	9.52%
	Burglary Garage	0	2	-100.00%	2	1	100.00%	14	18	-22.22%
	Burglary Commercial	2	1	100.00%	3	4	-25.00%	14	30	-53.33%
	Larceny	8	13	-38.46%	45	46	-2.17%	217	287	-24.39%
	Vehicle Theft	4	2	100.00%	10	4	150.00%	34	52	-34.62%
	Arson	0	0		0	2	-100.00%	6	3	100.00%
<b>Property Total:</b>		<b>16</b>	<b>19</b>	<b>-15.79%</b>	<b>63</b>	<b>63</b>	<b>0.00%</b>	<b>308</b>	<b>411</b>	<b>-25.06%</b>
<b>Preliminary Part 1 Crime Totals:</b>		<b>20</b>	<b>22</b>	<b>-9.09%</b>	<b>73</b>	<b>74</b>	<b>-1.35%</b>	<b>355</b>	<b>474</b>	<b>-25.11%</b>
<b>Current 7 Day Period:</b>		4/28/2024 - 5/4/2024			<b>Prior 7 Day Period:</b>		4/21/2024 - 4/27/2024			
<b>Current 28 Day Period:</b>		4/7/2024 - 5/4/2024			<b>Prior 28 Day Period:</b>		3/10/2024 - 4/6/2024			
<b>Current YTD Day Period:</b>		1/1/2024 - 5/4/2024			<b>Prior YTD Period:</b>		1/1/2023 - 5/4/2023			

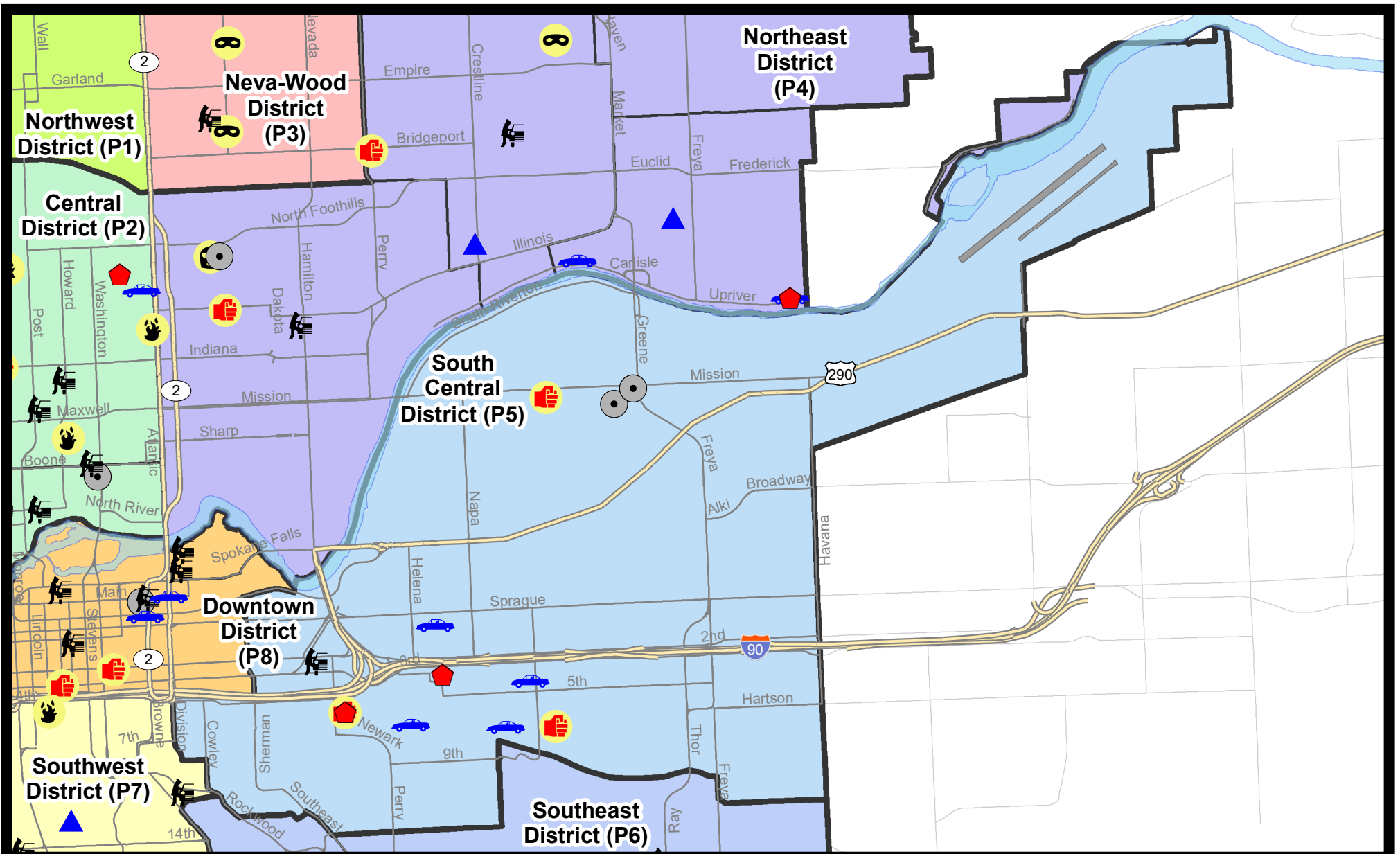
Prepared by SPD Crime Analysis Office - Monday, May 6, 2024

**NOTE:** SPD moved from UCR to the NIBRS reporting standard on 10/4/16 following the transition to a new RMS System. [Numbers on CompStat reports prior to this date should not be used as a comparison to those on this report.](#) Additional info on these reporting standards can be found on the FBI website: <https://ucr.fbi.gov/nibrs-overview>

This chart represents Preliminary counts of selected crime categories from Police Case Reports. Full statistical analysis to determine the confidence level of this data has not been performed. The % change columns on the preliminary counts differ from the percentage change on the NIBRS crime report, sometimes significantly. The CompStat report is designed for operational use and includes only selected NIBRS categories and coding less complex than full NIBRS rules. Official statistics for these and other NIBRS categories can be found on WASPC & FBI websites once available.














**Note:** On 2/10/21 a portion of the Police Block SPC5EC became part of the Downtown Precinct (SPD8EC); Consequently activity in P5 will appear lower if compared to printed CompStat reports prior to 2/10/21




**City of Spokane**  
**South Central District (P5)**  
**Selected Crime Types**  
**2024-04-28 to 2024-05-04**  
 Prepared By:  
**Crime Analysis Unit**  
**Spokane Police Department**

**Legend**

**NIBRS Events**

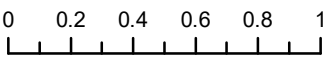

 Criminal Homicide	 Robbery Commercial	 Aggravated Assault	 Burglary Commercial
 Rape	 Robbery Person	 Burglary Residential	 Vehicle Prowling
		 Burglary Garage	 Vehicle Theft
			 Arson

*Cases Represent LERMS Crime Codes  
 Points may indicate multiple events  
 Note: Veh Prowl is only Larceny category displayed*



**For Additional Information on Incidents**  
 pertaining to an Area, Trend, or Pattern  
 Contact Information Analysis

0 0.2 0.4 0.6 0.8 1 Miles

**THIS IS NOT A LEGAL DOCUMENT:**  
 The information shown on this map is compiled from various sources and is subject to constant revision. Information shown on this map should not be used to determine the location of facilities in relationship to property lines, section lines, streets, etc.



Sunday - Saturday

4/28/2024 TO 5/4/2024

SE - South Central District (P5)



<u>A/C</u>	<u>Offense Statute</u>	<u>Address</u>	<u>Reported Date</u>	<u>Dist</u>
<b><u>SPC5EC</u></b>				
C	DRIVE BY SHOOTING	2500 E 7TH AVE	5/3/2024	P6
C	HARASSMENT FELONY WEAPON INVOLVED	600 S RICHARD ALLEN CT	5/2/2024	P6
C	RESIDENTIAL BURGLARY	300 S PITTSBURG ST	4/30/2024	P5
C	RESIDENTIAL BURGLARY	600 S RICHARD ALLEN CT	5/2/2024	P6
C	RETAIL THEFT WITH SPECIAL CIRCUMSTANCES 3D	3000 E SPRAGUE AVE	4/30/2024	P6
C	THEFT 2D FROM MOTOR VEHICLE	900 E 3RD AVE	5/2/2024	P5
C	THEFT 3D ALL OTHER	800 E HARTSON AVE	4/29/2024	P5
C	THEFT 3D ALL OTHER	S MAGNOLIA ST / E 4TH AVE	5/2/2024	P5
C	THEFT 3D ALL OTHER	S FREYA ST / E 3RD AVE	4/28/2024	
C	THEFT 3D VEHICLE PARTS AND ACCESSORIES	600 S RICHARD ALLEN CT	5/4/2024	P6
C	THEFT 3D VEHICLE PARTS AND ACCESSORIES	0 S MADELIA ST	5/4/2024	P6
C	THEFT OF MOTOR VEHICLE	1500 E HARTSON AVE	4/29/2024	P6
C	THEFT OF MOTOR VEHICLE	2300 E 4TH AVE	5/1/2024	P6
C	THEFT OF MOTOR VEHICLE	2100 E 7TH AVE	5/4/2024	P5
A	THEFT OF MOTOR VEHICLE	0 S MADELIA ST	5/4/2024	P6
<b><u>SPC5GP</u></b>				
A	BURGLARY 2D COMMERCIAL	3100 E MISSION AVE	4/28/2024	P6
C	BURGLARY 2D COMMERCIAL	3000 E SINTO AVE	4/29/2024	P5
C	DRIVE BY SHOOTING	2500 E SINTO AVE	4/30/2024	P6
C	RAPE 2D ORAL/ANAL OR SAME SEX		4/30/2024	P6
C	THEFT 3D FROM BUILDING	2700 E SOUTH RIVERTON AVE	5/1/2024	P5



**SE - Southeast District (P6)**

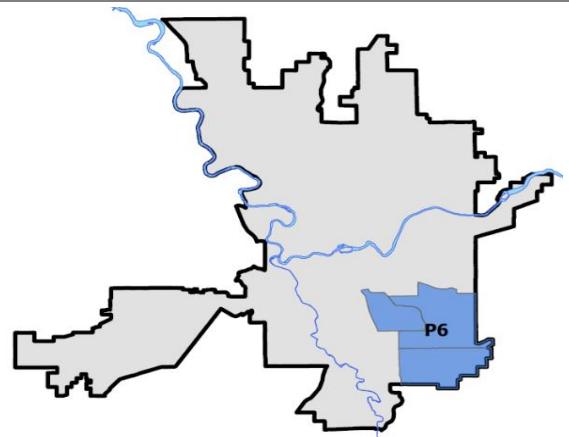
**Preliminary IBR Counts**

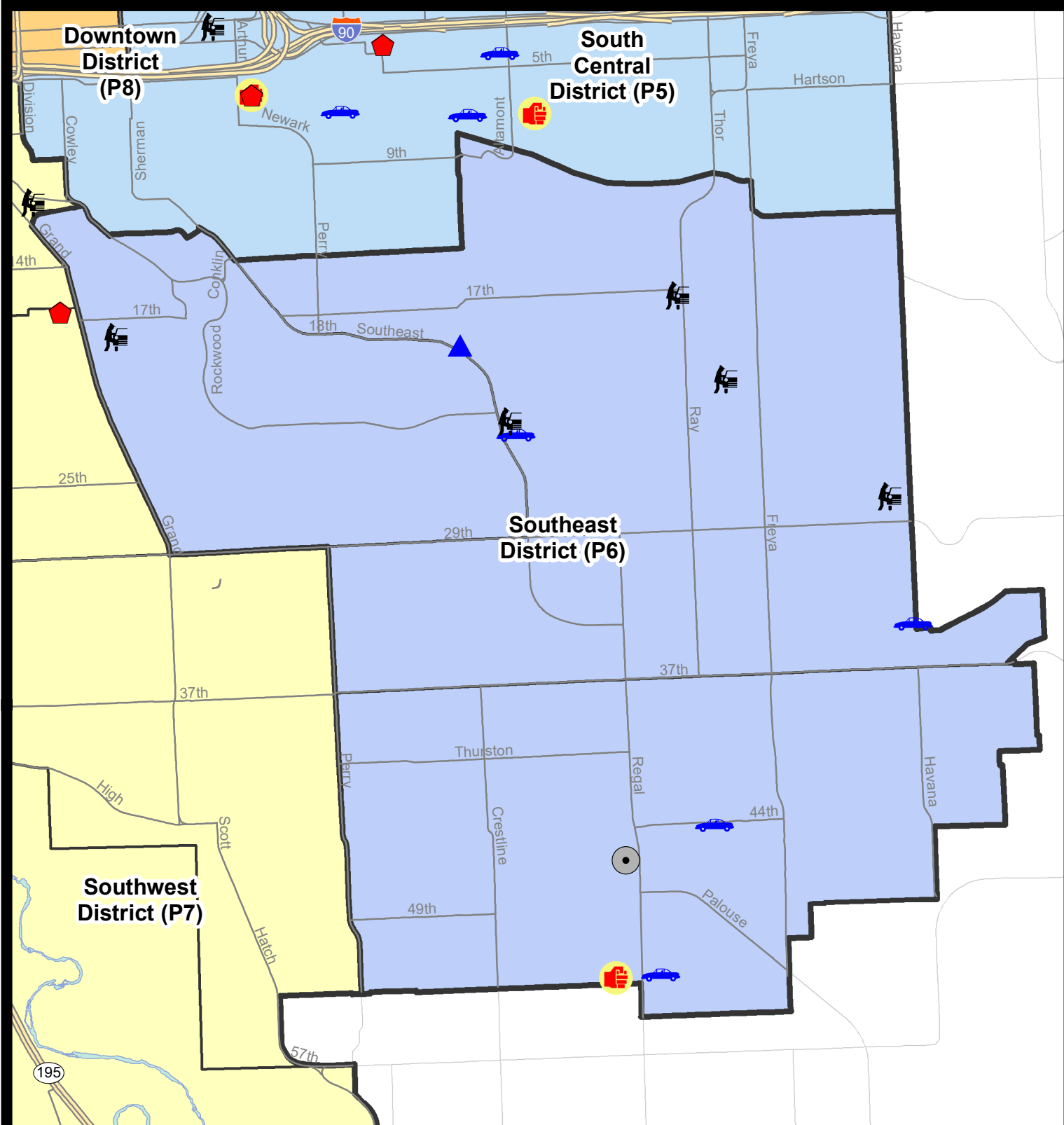
NIBRS Categories (Part 1 Selected)		7 Day Comparison			28 Day Comparison			YTD Comparison		
		Current	Prior	Percent	Current	Prior	Percent	Current	Prior	Percent
<b>Violent</b>	Criminal Homicide	0	0		0	0		0	1	-100.00%
	Rape	0	0		1	0		2	3	-33.33%
	Robbery - Commercial	0	1	-100.00%	2	3	-33.33%	7	1	600.00%
	Robbery - Person	0	0		0	2	-100.00%	5	0	
	Aggravated Assault - Non DV	0	1	-100.00%	1	1	0.00%	6	8	-25.00%
	Aggravated Assault - DV	1	1	0.00%	3	0		8	7	14.29%
<b>Violent Total:</b>		<b>1</b>	<b>3</b>	<b>-66.67%</b>	<b>7</b>	<b>6</b>	<b>16.67%</b>	<b>28</b>	<b>20</b>	<b>40.00%</b>
<b>Property</b>	Burglary - Residential	0	1	-100.00%	3	7	-57.14%	18	13	38.46%
	Burglary Garage	1	0		1	1	0.00%	8	14	-42.86%
	Burglary Commercial	1	1	0.00%	4	3	33.33%	9	9	0.00%
	Larceny	9	7	28.57%	30	26	15.38%	146	192	-23.96%
	Vehicle Theft	4	2	100.00%	13	3	333.33%	26	28	-7.14%
	Arson	0	0		0	1	-100.00%	1	0	
<b>Property Total:</b>		<b>15</b>	<b>11</b>	<b>36.36%</b>	<b>51</b>	<b>41</b>	<b>24.39%</b>	<b>208</b>	<b>256</b>	<b>-18.75%</b>
<b>Preliminary Part 1 Crime Totals:</b>		<b>16</b>	<b>14</b>	<b>14.29%</b>	<b>58</b>	<b>47</b>	<b>23.40%</b>	<b>236</b>	<b>276</b>	<b>-14.49%</b>
<b>Current 7 Day Period:</b>		4/28/2024 - 5/4/2024			<b>Prior 7 Day Period:</b>		4/21/2024 - 4/27/2024			
<b>Current 28 Day Period:</b>		4/7/2024 - 5/4/2024			<b>Prior 28 Day Period:</b>		3/10/2024 - 4/6/2024			
<b>Current YTD Day Period:</b>		1/1/2024 - 5/4/2024			<b>Prior YTD Period:</b>		1/1/2023 - 5/4/2023			

Prepared by SPD Crime Analysis Office - Monday, May 6, 2024

**NOTE:** SPD moved from UCR to the NIBRS reporting standard on 10/4/16 following the transition to a new RMS System. [Numbers on CompStat reports prior to this date should not be used as a comparison to those on this report.](#) Additional info on these reporting standards can be found on the FBI website: <https://ucr.fbi.gov/nibrs-overview>

This chart represents Preliminary counts of selected crime categories from Police Case Reports. Full statistical analysis to determine the confidence level of this data has not been performed. The % change columns on the preliminary counts differ from the percentage change on the NIBRS crime report, sometimes significantly. The CompStat report is designed for operational use and includes only selected NIBRS categories and coding less complex than full NIBRS rules. Official statistics for these and other NIBRS categories can be found on WASPC & FBI websites once available.





**City of Spokane**  
**Southeast District (P6)**  
**Selected Crime Codes**  
**2024-04-28 to 2024-05-04**  
 Prepared By:  
**Crime Analysis Unit**  
**Spokane Police Department**

**Legend**

**NIBRS Events**


*Cases Represent LERMS Crime Codes  
 Points may indicate multiple events  
 Note: Veh Prowl is only Larceny displayed*

**Spokane Police**

*For Additional Information on Incidents pertaining to an Area, Trend, or Pattern Contact Information Analysis*

0 0.15 0.3 0.6 Miles

**THIS IS NOT A LEGAL DOCUMENT.**  
 The information shown on this map is compiled from various sources and is subject to constant revision. Information shown on this map should not be used to determine the location of facilities in relationship to property lines, section lines, streets, etc.

**SPOKANE**

Sunday - Saturday

4/28/2024 TO 5/4/2024

SE - Southeast District (P6)



<u>A/C</u>	<u>Offense Statute</u>	<u>Address</u>	<u>Reported Date</u>	<u>Dist</u>
<b><u>SPC6LH</u></b>				
C	BURGLARY 2D GARAGE	2100 E SOUTHEAST BLVD	4/30/2024	
C	THEFT 2D FROM MOTOR VEHICLE	4200 E 28TH AVE	4/28/2024	P6
A	THEFT 3D FROM MOTOR VEHICLE	3100 E 17TH AVE	4/28/2024	P6
C	THEFT 3D FROM MOTOR VEHICLE	2300 S SOUTHEAST BLVD	4/29/2024	P6
C	THEFT 3D FROM MOTOR VEHICLE	3300 E 21ST AVE	5/1/2024	P6
C	THEFT 3D VEHICLE PARTS AND ACCESSORIES	3100 S COOK ST	4/29/2024	P6
C	THEFT OF MOTOR VEHICLE	2300 S SOUTHEAST BLVD	4/30/2024	P6
C	THEFT OF MOTOR VEHICLE	4200 E 35TH AVE	5/4/2024	P6
<b><u>SPC6RW</u></b>				
C	THEFT 3D ALL OTHER	1700 E PINECREST RD	5/2/2024	P6
C	THEFT 3D ALL OTHER	700 E 27TH AVE	4/30/2024	
C	THEFT 3D FROM MOTOR VEHICLE	300 E 18TH AVE	5/2/2024	
<b><u>SPC6SG</u></b>				
C	ASSAULT 2D	2700 E 53RD AVE	4/28/2024	P6
C	BURGLARY 2D COMMERCIAL	4500 S REGAL ST	4/28/2024	P6
C	THEFT 3D FROM BUILDING	3200 E 55TH AVE	4/28/2024	P6
C	THEFT OF MOTOR VEHICLE	3000 E 53RD AVE	5/2/2024	P6
C	THEFT OF MOTOR VEHICLE	3200 E 44TH AVE	5/2/2024	P6



**SW - Southwest District (P7)**

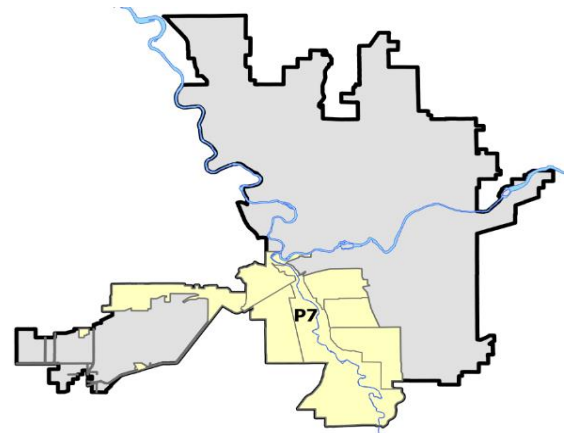
**Preliminary IBR Counts**

NIBRS Categories (Part 1 Selected)	7 Day Comparison			28 Day Comparison			YTD Comparison		
	Current	Prior	Percent	Current	Prior	Percent	Current	Prior	Percent
<b>Violent</b>									
Criminal Homicide	0	0		1	0		1	2	-50.00%
Rape	0	0		1	2	-50.00%	6	9	-33.33%
Robbery - Commercial	0	0		0	1	-100.00%	1	4	-75.00%
Robbery - Person	0	3	-100.00%	3	0		3	4	-25.00%
Aggravated Assault - Non DV	0	2	-100.00%	3	3	0.00%	9	19	-52.63%
Aggravated Assault - DV	0	0		1	5	-80.00%	13	8	62.50%
<b>Violent Total:</b>	<b>0</b>	<b>5</b>	<b>-100.00%</b>	<b>9</b>	<b>11</b>	<b>-18.18%</b>	<b>33</b>	<b>46</b>	<b>-28.26%</b>
<b>Property</b>									
Burglary - Residential	1	1	0.00%	6	6	0.00%	23	25	-8.00%
Burglary Garage	2	1	100.00%	7	2	250.00%	15	19	-21.05%
Burglary Commercial	0	2	-100.00%	4	1	300.00%	9	4	125.00%
Larceny	10	13	-23.08%	46	49	-6.12%	204	297	-31.31%
Vehicle Theft	1	2	-50.00%	11	7	57.14%	36	43	-16.28%
Arson	1	1	0.00%	3	0		3	1	200.00%
<b>Property Total:</b>	<b>15</b>	<b>20</b>	<b>-25.00%</b>	<b>77</b>	<b>65</b>	<b>18.46%</b>	<b>290</b>	<b>389</b>	<b>-25.45%</b>
<b>Preliminary Part 1 Crime Totals:</b>	<b>15</b>	<b>25</b>	<b>-40.00%</b>	<b>86</b>	<b>76</b>	<b>13.16%</b>	<b>323</b>	<b>435</b>	<b>-25.75%</b>
<b>Current 7 Day Period:</b>	4/28/2024 - 5/4/2024			<b>Prior 7 Day Period:</b>	4/21/2024 - 4/27/2024				
<b>Current 28 Day Period:</b>	4/7/2024 - 5/4/2024			<b>Prior 28 Day Period:</b>	3/10/2024 - 4/6/2024				
<b>Current YTD Day Period:</b>	1/1/2024 - 5/4/2024			<b>Prior YTD Period:</b>	1/1/2023 - 5/4/2023				

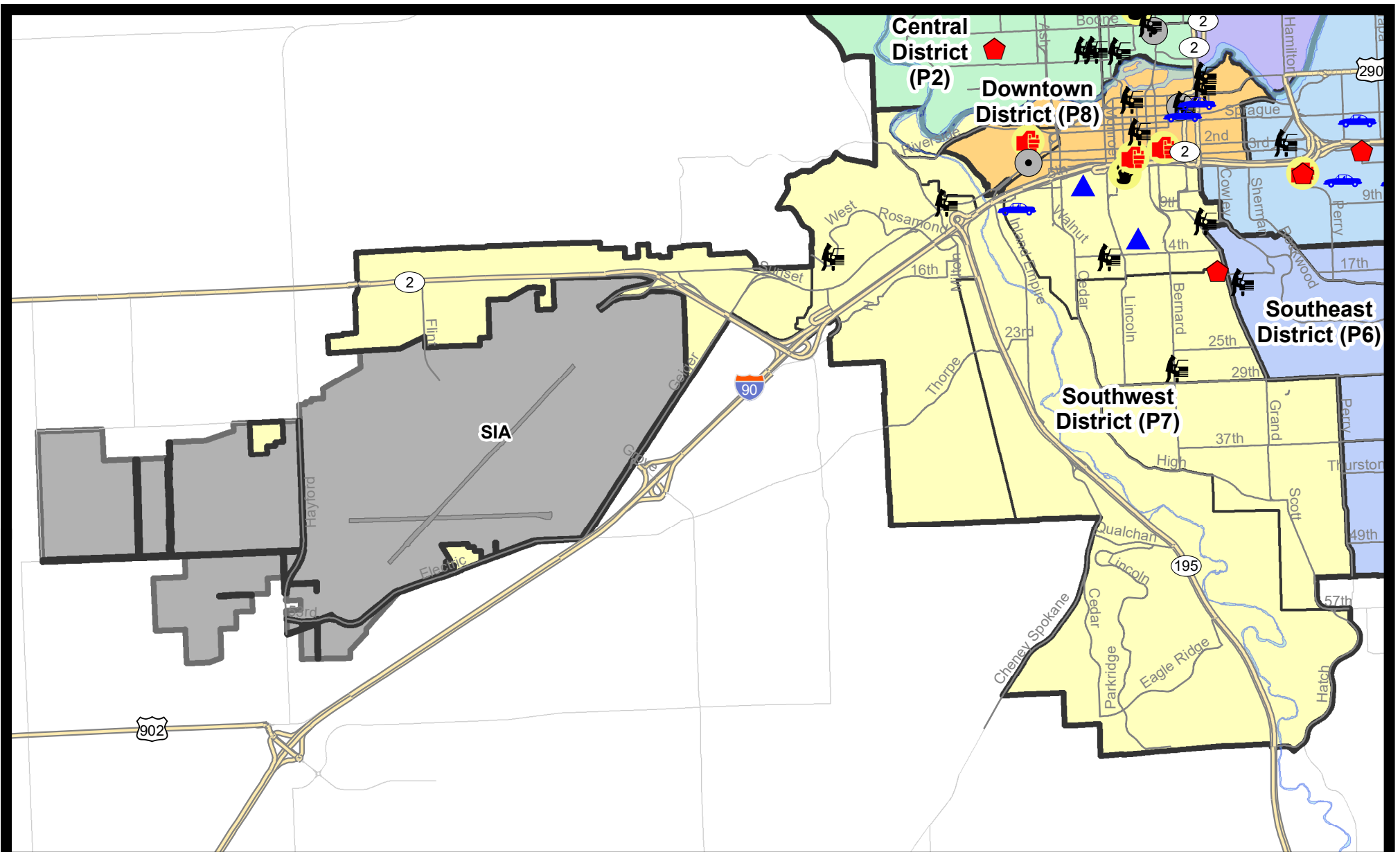
Prepared by SPD Crime Analysis Office - Monday, May 6, 2024

**NOTE:** SPD moved from UCR to the NIBRS reporting standard on 10/4/16 following the transition to a new RMS System. [Numbers on CompStat reports prior to this date should not be used as a comparison to those on this report.](#) Additional info on these reporting standards can be found on the FBI website: <https://ucr.fbi.gov/nibrs-overview>

This chart represents Preliminary counts of selected crime categories from Police Case Reports. Full statistical analysis to determine the confidence level of this data has not been performed. The % change columns on the preliminary counts differ from the percentage change on the NIBRS crime report, sometimes significantly. The CompStat report is designed for operational use and includes only selected NIBRS categories and coding less complex than full NIBRS rules. Official statistics for these and other NIBRS categories can be found on WASPC & FBI websites once available.



Note: On 1/8/23 boundary changes were implemented that incorporated portions of P7 into the Downtown DAVID Sector (SPD8BA SPD8PV); Consequently activity in P7 will appear lower if compared to printed CompStat reports prior to 1/8/23



**City of Spokane**  
**Southwest District (P7)**  
**Selected**  
**Crime Types**  
**2024-04-28 to 2024-05-04**

Prepared By:  
**Crime Analysis Unit**  
**Spokane Police Department**

**Legend**


**NIBRS Events**

- Criminal Homicide
- Robbery Commercial
- Aggravated Assault
- Burglary Commercial
- Rape
- Robbery Person
- Burglary Residential
- Vehicle Prowling
- Burglary Garage
- Vehicle Theft
- Arson

*Cases Represent LERMS Crime Codes  
 Points may indicate multiple events  
 Note: Veh Prowl is only Larceny category displayed*



*For Additional Information on Incidents  
 pertaining to an Area, Trend, or Pattern  
 Contact Information Analysis*



**THIS IS NOT A LEGAL DOCUMENT:**  
*The information shown on this map is compiled from various sources and is subject to constant revision. Information shown on this map should not be used to determine the location of facilities in relationship to property lines, section lines, streets, etc.*

Sunday - Saturday

4/28/2024 TO 5/4/2024

SE - Southwest District (P7)



<b>A/C</b>	<b>Offense Statute</b>	<b>Address</b>	<b>Reported Date</b>	<b>Dist</b>
<b><u>SPC7CH</u></b>				
C	ARSON 1D	800 W 5TH AVE	5/4/2024	P7
C	BURGLARY 2D GARAGE	1200 W 6TH AVE	4/29/2024	P7
C	BURGLARY 2D GARAGE	1200 S WALL ST	5/4/2024	P7
C	THEFT 2D FROM MOTOR VEHICLE	1000 W 14TH AVE	4/29/2024	P7
C	THEFT 3D ALL OTHER	300 W 14TH AVE	5/2/2024	P7
C	THEFT 3D ALL OTHER	1400 W 14TH AVE	4/29/2024	
C	THEFT 3D FROM MOTOR VEHICLE	0 E ROCKWOOD BLVD	5/1/2024	P7
C	THEFT OF MOTOR VEHICLE	1900 W 8TH AVE	4/29/2024	P7
<b><u>SPC7CS</u></b>				
C	THEFT 3D FROM BUILDING	1000 E 30TH AVE	5/2/2024	P7
<b><u>SPC7MC</u></b>				
C	RESIDENTIAL BURGLARY	1600 S TACOMA ST	5/1/2024	P8
C	THEFT 3D FROM MOTOR VEHICLE	200 W 27TH AVE	4/29/2024	P7
<b><u>SPC7WH</u></b>				
C	THEFT 3D ALL OTHER	1500 S RUSTLE ST	5/2/2024	P7
C	THEFT 3D FROM MOTOR VEHICLE	1300 S WESTCLIFF PL	4/29/2024	P7
C	THEFT 3D FROM MOTOR VEHICLE	2800 W 7TH AVE	5/2/2024	
A	THEFT 3D VEHICLE PARTS AND ACCESSORIES	1300 S WESTCLIFF PL	5/3/2024	P7

# SPOKANE POLICE DEPARTMENT

## Downtown Precinct

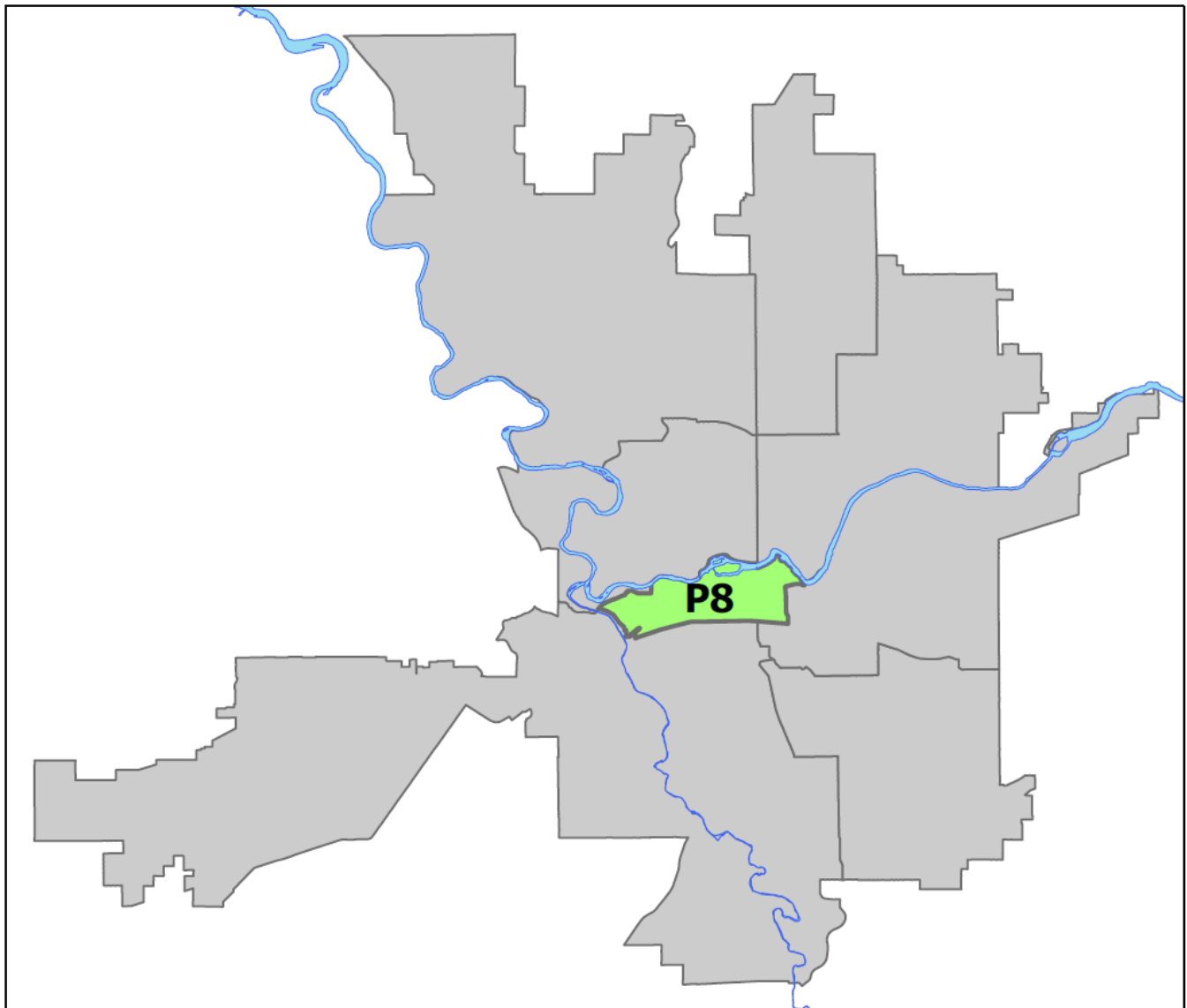
## DAVID Sector



PSA Commander

Captain Steve Wohl

Downtown District (P8)





POLICE SUMMARY - Ending: Saturday, May 4, 2024

# DOWNTOWN PRECINCT (P8) DAVID SECTOR



## Preliminary IBR Counts

NIBRS Categories (Part 1 Selected)		7 Day Comparison			28 Day Comparison			YTD Comparison		
		Current	Prior	Percent	Current	Prior	Percent	Current	Prior	Percent
<b>Violent</b>	Criminal Homicide	0	0		0	0		0	0	
	Rape	0	2	-100.00%	5	3	66.67%	10	11	-9.09%
	Robbery - Commercial	0	0		1	0		4	5	-20.00%
	Robbery - Person	0	1	-100.00%	4	7	-42.86%	30	28	7.14%
	Aggravated Assault - Non DV	3	1	200.00%	10	7	42.86%	44	50	-12.00%
	Aggravated Assault - DV	0	0		2	5	-60.00%	14	12	16.67%
<b>Violent Total:</b>		<b>3</b>	<b>4</b>	<b>-25.00%</b>	<b>22</b>	<b>22</b>	<b>0.00%</b>	<b>102</b>	<b>106</b>	<b>-3.77%</b>
<b>Property</b>	Burglary - Residential	0	0		2	0		13	14	-7.14%
	Burglary Garage	0	0		0	0		0	10	-100.00%
	Burglary Commercial	2	0		8	4	100.00%	27	35	-22.86%
	Larceny	21	18	16.67%	86	110	-21.82%	381	442	-13.80%
	Vehicle Theft	2	5	-60.00%	12	12	0.00%	50	47	6.38%
	Arson	0	1	-100.00%	3	0		6	12	-50.00%
<b>Property Total:</b>		<b>25</b>	<b>24</b>	<b>4.17%</b>	<b>111</b>	<b>126</b>	<b>-11.90%</b>	<b>477</b>	<b>560</b>	<b>-14.82%</b>
<b>Preliminary Part 1 Crime Totals:</b>		<b>28</b>	<b>28</b>	<b>0.00%</b>	<b>133</b>	<b>148</b>	<b>-10.14%</b>	<b>579</b>	<b>666</b>	<b>-13.06%</b>
<b>Current 7 Day Period:</b>		4/28/2024 - 5/4/2024			<b>Prior 7 Day Period:</b>		4/21/2024 - 4/27/2024			
<b>Current 28 Day Period:</b>		4/7/2024 - 5/4/2024			<b>Prior 28 Day Period:</b>		3/10/2024 - 4/6/2024			
<b>Current YTD Day Period:</b>		1/1/2024 - 5/4/2024			<b>Prior YTD Period:</b>		1/1/2023 - 5/4/2023			

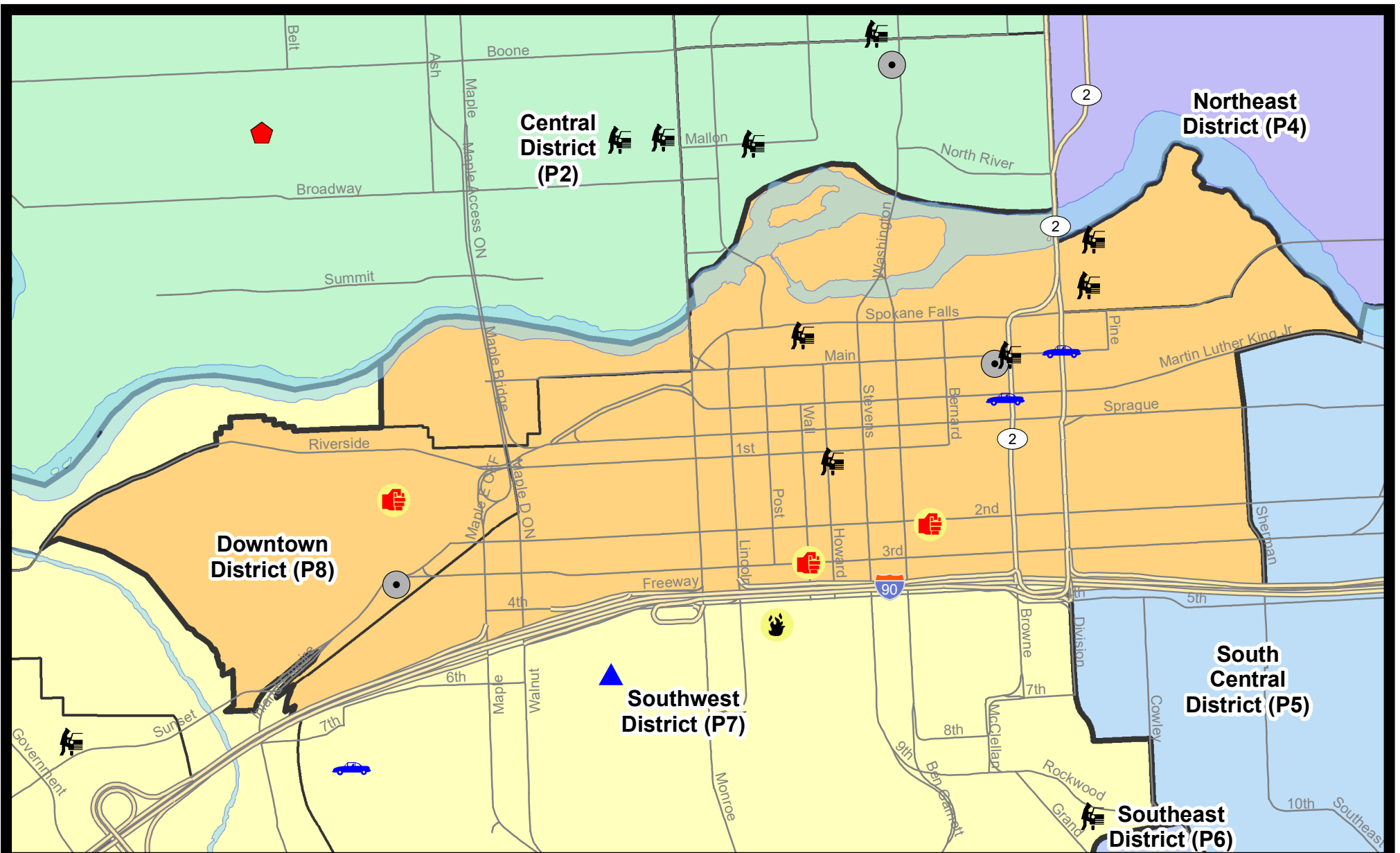
Prepared by SPD Crime Analysis Office - Monday, May 6, 2024

**NOTE:** SPD moved from UCR to the NIBRS reporting standard on 10/4/16 following the transition to a new RMS System. [Numbers on CompStat reports prior to this date should not be used as a comparison to those on this report.](#) Additional info on these reporting standards can be found on the FBI website: <https://ucr.fbi.gov/nibrs-overview>

This chart represents Preliminary counts of selected crime categories from Police Case Reports. Full statistical analysis to determine the confidence level of this data has not been performed. The % change columns on the preliminary counts differ from the percentage change on the NIBRS crime report, sometimes significantly. The CompStat report is designed for operational use and includes only selected NIBRS categories and coding less complex than full NIBRS rules. Official statistics for these and other NIBRS categories can be found on WASPC & FBI websites once available.



**Note:** On 1/8/23 boundary changes incorporated portions of P7 into the Downtown Precinct (SPD8BA and SPD8PV); Consequently activity in P8 will appear higher if compared to printed CompStat reports prior to 1/8/23



**City of Spokane**  
**Downtown District (P8)**  
**Selected**  
**Crime Types**  
**2024-04-28 to 2024-05-04**

Prepared By:  
**Crime Analysis Unit**  
**Spokane Police Department**

**Legend**


**NIBRS Events**

- Criminal Homicide
- Robbery Commercial
- Aggravated Assault
- Burglary Commercial
- Rape
- Robbery Person
- Burglary Residential
- Vehicle Prowling
- Burglary Garage
- Vehicle Theft
- Arson

*Cases Represent LERMS Crime Codes  
 Points may indicate multiple events  
 Note: Veh Prowl is only Larceny category displayed*



*For Additional Information on Incidents  
 pertaining to an Area, Trend, or Pattern  
 Contact Information Analysis*



**THIS IS NOT A LEGAL DOCUMENT:**  
*The information shown on this map is compiled from various sources and is subject to constant revision. Information shown on this map should not be used to determine the location of facilities in relationship to property lines, section lines, streets, etc.*

Sunday - Saturday

4/28/2024 TO 5/4/2024



SW - Downtown District (P8)

<u>A/C</u>	<u>Offense Statute</u>	<u>Address</u>	<u>Reported Date</u>	<u>Dist</u>
<b><u>SPD8BA</u></b>				
C	BURGLARY 2D COMMERCIAL	1800 W SUNSET BLVD	5/3/2024	P8
C	HARASSMENT FELONY WEAPON INVOLVED	1800 W PACIFIC AVE	5/4/2024	P8
<b><u>SPD8EC</u></b>				
C	THEFT 2D FROM BUILDING	100 E 3RD AVE	5/4/2024	P8
C	THEFT 3D ALL OTHER	200 N DIVISION ST	4/28/2024	P1
C	THEFT 3D FROM BUILDING	0 E PACIFIC AVE	4/29/2024	P8
C	THEFT 3D SHOPLIFTING	200 S DIVISION ST	5/1/2024	P8
C	THEFT OF MOTOR VEHICLE	N DIVISION ST / E MAIN AVE	4/28/2024	P8
<b><u>SPD8RS</u></b>				
C	ASSAULT 2D	300 W 2ND AVE	4/30/2024	P8
C	ASSAULT 3D WEAPON OR NEGLIGENT INJURY	S WALL ST / W 3RD AVE	5/3/2024	P8
C	BURGLARY 2D COMMERCIAL	200 W MAIN AVE	5/3/2024	P8
C	MAIL THEFT	100 S STATE ST	5/4/2024	P8
C	TAKING MOTOR VEHICLE WITHOUT PERMISSION 2D	200 W RIVERSIDE AVE	5/3/2024	P8
C	THEFT 2D ALL OTHER	700 W RIVERSIDE AVE	4/29/2024	P8
C	THEFT 2D FROM BUILDING	300 W RIVERSIDE AVE	5/3/2024	P8
C	THEFT 2D FROM MOTOR VEHICLE	300 N RIVERPOINT BLVD	5/3/2024	P8
C	THEFT 2D FROM MOTOR VEHICLE	400 N RIVERPOINT BLVD	5/3/2024	P8
C	THEFT 2D FROM MOTOR VEHICLE	200 N WALL ST	5/2/2024	
C	THEFT 3D ALL OTHER	100 S POST ST	4/29/2024	P8
C	THEFT 3D ALL OTHER	700 W RIVERSIDE AVE	5/4/2024	P8
C	THEFT 3D FROM BUILDING	1000 W 1ST AVE	5/4/2024	P8
C	THEFT 3D FROM BUILDING	100 S STEVENS ST	5/2/2024	
C	THEFT 3D FROM MOTOR VEHICLE	100 S HOWARD ST	5/3/2024	P8
C	THEFT 3D FROM MOTOR VEHICLE	W MAIN AVE / N BROWNE ST	4/30/2024	
C	THEFT 3D SHOPLIFTING	400 W SPRAGUE AVE	4/30/2024	P8
C	THEFT 3D SHOPLIFTING	800 W 2ND AVE	4/29/2024	
C	THEFT 3D SHOPLIFTING	800 W 2ND AVE	4/30/2024	
C	THEFT 3D SHOPLIFTING	800 W 2ND AVE	5/2/2024	
C	THEFT 3D VEHICLE PARTS AND ACCESSORIES	300 W 2ND AVE	5/2/2024	P8



## Other Jurisdiction or Unk District

### Preliminary IBR Counts

NIBRS Categories (Part 1 Selected)		7 Day Comparison			28 Day Comparison			YTD Comparison		
		Current	Prior	Percent	Current	Prior	Percent	Current	Prior	Percent
<b>Violent</b>	Criminal Homicide	0	0		0	0		0	0	
	Rape	0	0		0	0		0	5	-100.00%
	Robbery - Commercial	0	0		0	0		0	0	
	Robbery - Person	0	0		0	0		0	1	-100.00%
	Aggravated Assault - Non DV	0	0		0	0		2	0	
	Aggravated Assault - DV	0	0		0	0		0	0	
<b>Violent Total:</b>		0	0		0	0		2	6	-66.67%
<b>Property</b>	Burglary - Residential	0	0		0	0		0	0	
	Burglary Garage	0	0		0	0		0	0	
	Burglary Commercial	0	0		0	0		0	0	
	Larceny	0	2	-100.00%	4	3	33.33%	10	8	25.00%
	Vehicle Theft	0	0		0	0		3	0	
	Arson	0	0		0	0		0	0	
<b>Property Total:</b>		0	2	-100.00%	4	3	33.33%	13	8	62.50%
<b>Preliminary Part 1 Crime Totals:</b>		0	2	-100.00%	4	3	33.33%	15	14	7.14%
<b>Current 7 Day Period:</b>		4/28/2024 - 5/4/2024			<b>Prior 7 Day Period:</b>		4/21/2024 - 4/27/2024			
<b>Current 28 Day Period:</b>		4/7/2024 - 5/4/2024			<b>Prior 28 Day Period:</b>		3/10/2024 - 4/6/2024			
<b>Current YTD Day Period:</b>		1/1/2024 - 5/4/2024			<b>Prior YTD Period:</b>		1/1/2023 - 5/4/2023			

Prepared by SPD Crime Analysis Office - Monday, May 6, 2024

**NOTE:** SPD moved from UCR to the NIBRS reporting standard on 10/4/16 following the transition to a new RMS System. [Numbers on CompStat reports prior to this date should not be used as a comparison to those on this report.](#) Additional info on these reporting standards can be found on the FBI website: <https://ucr.fbi.gov/nibrs-overview>

This chart represents Preliminary counts of selected crime categories from Police Case Reports. Full statistical analysis to determine the confidence level of this data has not been performed. The % change columns on the preliminary counts differ from the percentage change on the NIBRS crime report, sometimes significantly. The CompStat report is designed for operational use and includes only selected NIBRS categories and coding less complex than full NIBRS rules. Official statistics for these and other NIBRS categories can be found on WASPC & FBI websites once available.

Sunday - Saturday

4/28/2024 TO 5/4/2024

Other Jurisdiction/Unk District



**A/C** **Offense Statute**

**Address**

**Reported Date**

**Dist**

#Type!

#Typ