

SPOKANE POLICE DEPARTMENT

PRELIMINARY CITYWIDE **IBR** CRIME REPORT



Preliminary IBR Counts

CHIEF OF POLICE

Justin Lundgren

Period Ending: Saturday, April 13, 2024

NIBRS Categories (Part 1 Selected)	7 Day Comparison			28 Day Comparison			YTD Comparison		
	Current	Prior	Percent	Current	Prior	Percent	Current	Prior	Percent
Violent									
Criminal Homicide	0	0		1	0		3	8	-62.50%
Rape	4	3	33.33%	14	17	-17.65%	45	73	-38.36%
Robbery - Commercial	2	2	0.00%	7	10	-30.00%	33	25	32.00%
Robbery - Person	3	4	-25.00%	20	11	81.82%	62	63	-1.59%
Aggravated Assault - Non DV	11	8	37.50%	42	45	-6.67%	150	159	-5.66%
Aggravated Assault - DV	8	8	0.00%	31	26	19.23%	107	104	2.88%
Violent Total:	28	25	12.00%	115	109	5.50%	400	432	-7.41%
Property									
Burglary - Residential	7	15	-53.33%	46	43	6.98%	187	260	-28.08%
Burglary Garage	4	2	100.00%	12	25	-52.00%	83	124	-33.06%
Burglary Commercial	9	5	80.00%	32	46	-30.43%	136	174	-21.84%
Larceny	140	146	-4.11%	622	671	-7.30%	2337	2572	-9.14%
Vehicle Theft	25	15	66.67%	92	93	-1.08%	340	438	-22.37%
Arson	1	2	-50.00%	7	12	-41.67%	30	29	3.45%
Property Total:	186	185	0.54%	811	890	-8.88%	3113	3597	-13.46%
Preliminary Part 1 Crime Totals:	214	210	1.90%	926	999	-7.31%	3513	4029	-12.81%

Current 7 Day Period: 4/7/2024 - 4/13/2024

Prior 7 Day Period: 3/31/2024 - 4/6/2024

Current 28 Day Period: 3/17/2024 - 4/13/2024

Prior 28 Day Period: 2/18/2024 - 3/16/2024

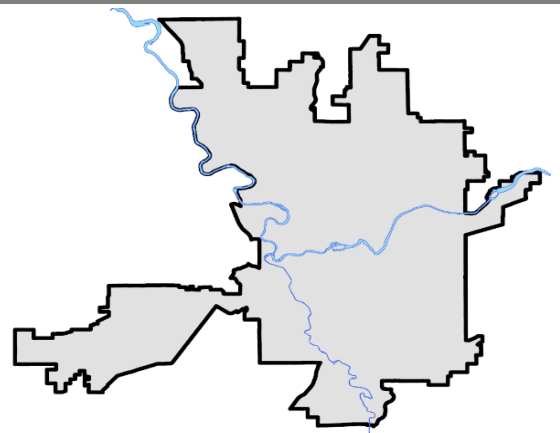
Current YTD Day Period: 1/1/2024 - 4/13/2024

Prior YTD Period: 1/1/2023 - 4/13/2023

Prepared by SPD Crime Analysis Office - Monday, April 15, 2024

NOTE: SPD moved from UCR to the NIBRS reporting standard on 10/4/16 following the transition to a new RMS System. [Numbers on CompStat reports prior to this date should not be used as a comparison to those on this report.](#) Additional info on these reporting standards can be found on the FBI website: <https://ucr.fbi.gov/nibrs-overview>

This chart represents Preliminary counts of selected crime categories from Police Case Reports. Full statistical analysis to determine the confidence level of this data has not been performed. The % change columns on the preliminary counts differ from the percentage change on the NIBRS crime report, sometimes significantly. The CompStat report is designed for operational use and includes only selected NIBRS categories and coding less complex than full NIBRS rules. Official statistics for these and other NIBRS categories can be found on WASPC & FBI websites once available.



SPOKANE POLICE DEPARTMENT

Northwest Precinct

ADAM Sector

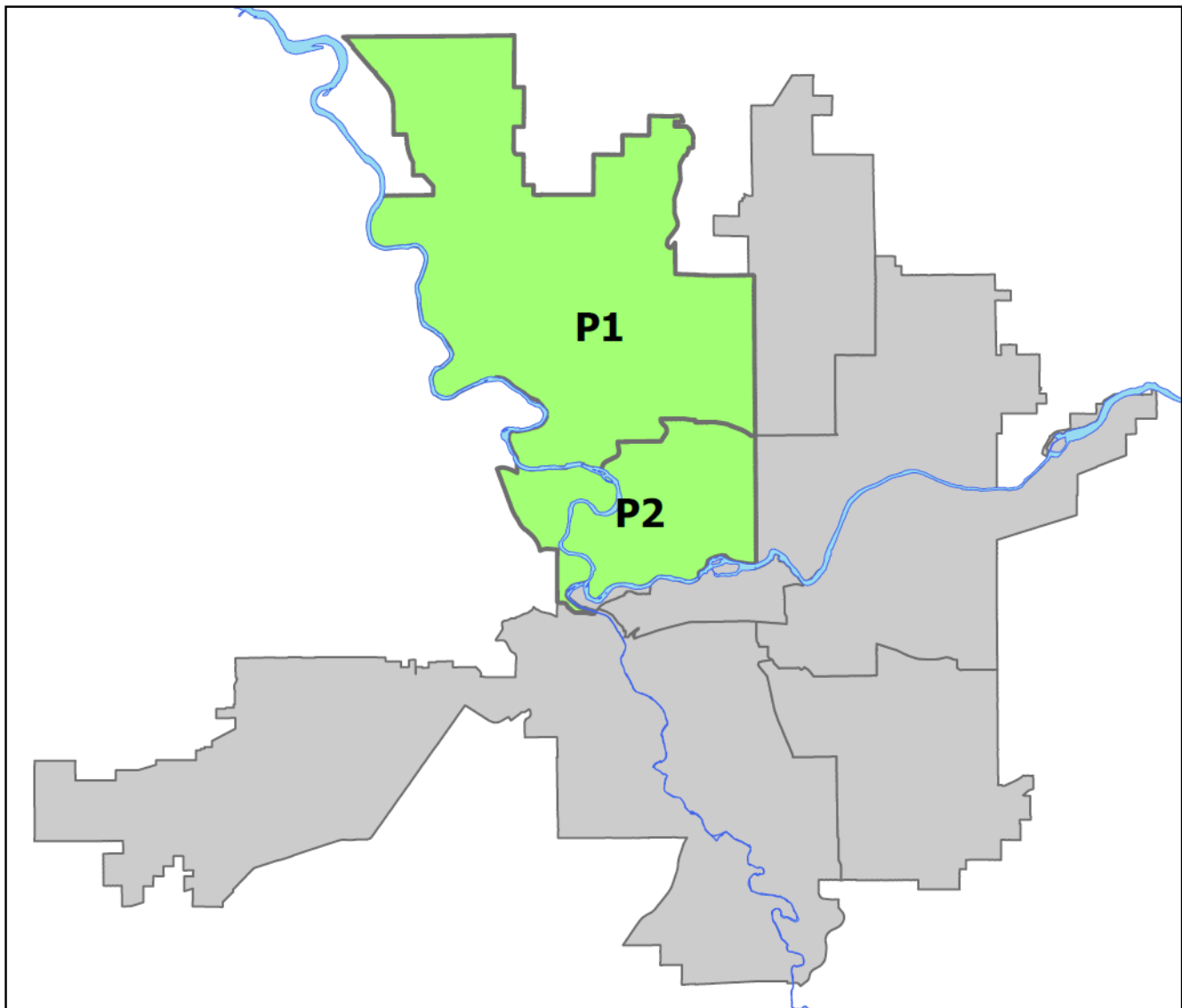


PSA Commander

Captain Tom Hendren

Northwest District (P1)

Central District (P2)





NORTHWEST PRECINCT (P1, P2) ADAM SECTOR

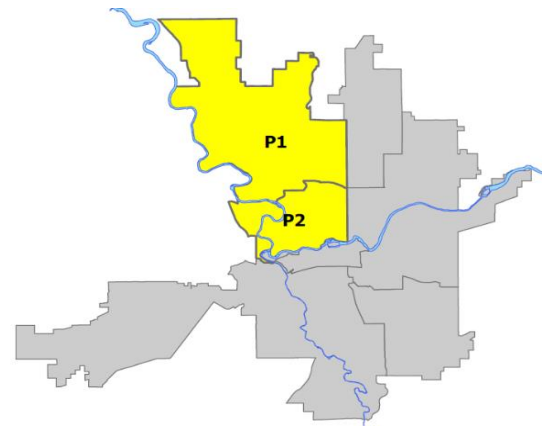
Preliminary IBR Counts

NIBRS Categories (Part 1 Selected)	7 Day Comparison			28 Day Comparison			YTD Comparison		
	Current	Prior	Percent	Current	Prior	Percent	Current	Prior	Percent
Violent									
Criminal Homicide	0	0		0	0		1	2	-50.00%
Rape	1	1	0.00%	2	8	-75.00%	14	14	0.00%
Robbery - Commercial	0	0		1	2	-50.00%	6	2	200.00%
Robbery - Person	1	1	0.00%	4	1	300.00%	9	8	12.50%
Aggravated Assault - Non DV	1	2	-50.00%	7	8	-12.50%	24	33	-27.27%
Aggravated Assault - DV	1	2	-50.00%	8	11	-27.27%	36	29	24.14%
Violent Total:	4	6	-33.33%	22	30	-26.67%	90	88	2.27%
Property									
Burglary - Residential	0	5	-100.00%	11	14	-21.43%	59	91	-35.16%
Burglary Garage	1	0		3	9	-66.67%	18	32	-43.75%
Burglary Commercial	1	2	-50.00%	5	19	-73.68%	31	44	-29.55%
Larceny	35	37	-5.41%	167	196	-14.80%	651	508	28.15%
Vehicle Theft	7	1	600.00%	25	27	-7.41%	93	114	-18.42%
Arson	0	1	-100.00%	2	4	-50.00%	11	7	57.14%
Property Total:	44	46	-4.35%	213	269	-20.82%	863	796	8.42%
Preliminary Part 1 Crime Totals:	48	52	-7.69%	235	299	-21.40%	953	884	7.81%
Current 7 Day Period:	4/7/2024 - 4/13/2024			Prior 7 Day Period:	3/31/2024 - 4/6/2024				
Current 28 Day Period:	3/17/2024 - 4/13/2024			Prior 28 Day Period:	2/18/2024 - 3/16/2024				
Current YTD Day Period:	1/1/2024 - 4/13/2024			Prior YTD Period:	1/1/2023 - 4/13/2023				

Prepared by SPD Crime Analysis Office - Monday, April 15, 2024

NOTE: SPD moved from UCR to the NIBRS reporting standard on 10/4/16 following the transition to a new RMS System. [Numbers on CompStat reports prior to this date should not be used as a comparison to those on this report.](#) Additional info on these reporting standards can be found on the FBI website: <https://ucr.fbi.gov/nibrs-overview>

This chart represents Preliminary counts of selected crime categories from Police Case Reports. Full statistical analysis to determine the confidence level of this data has not been performed. The % change columns on the preliminary counts differ from the percentage change on the NIBRS crime report, sometimes significantly. The CompStat report is designed for operational use and includes only selected NIBRS categories and coding less complex than full NIBRS rules. Official statistics for these and other NIBRS categories can be found on WASPC & FBI websites once available.





NW - Northwest District (P1)

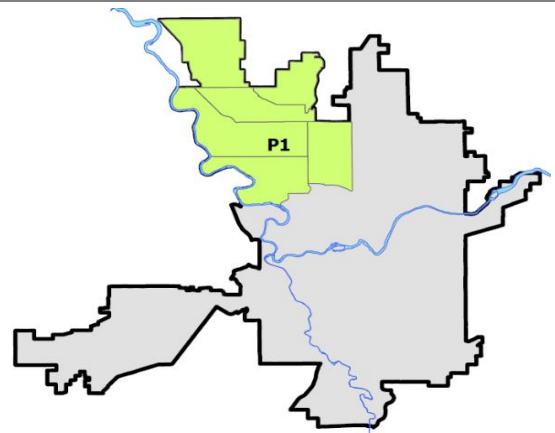
Preliminary IBR Counts

NIBRS Categories (Part 1 Selected)	7 Day Comparison			28 Day Comparison			YTD Comparison		
	Current	Prior	Percent	Current	Prior	Percent	Current	Prior	Percent
Violent									
Criminal Homicide	0	0		0	0		1	0	
Rape	0	1	-100.00%	1	8	-87.50%	11	6	83.33%
Robbery - Commercial	0	0		0	1	-100.00%	2	0	
Robbery - Person	1	1	0.00%	3	0		3	3	0.00%
Aggravated Assault - Non DV	0	1	-100.00%	2	3	-33.33%	10	18	-44.44%
Aggravated Assault - DV	0	2	-100.00%	4	4	0.00%	17	15	13.33%
Violent Total:	1	5	-80.00%	10	16	-37.50%	44	42	4.76%
Property									
Burglary - Residential	0	1	-100.00%	2	6	-66.67%	25	48	-47.92%
Burglary Garage	1	0		2	5	-60.00%	11	16	-31.25%
Burglary Commercial	1	1	0.00%	3	6	-50.00%	14	15	-6.67%
Larceny	10	21	-52.38%	81	84	-3.57%	293	255	14.90%
Vehicle Theft	2	0		11	11	0.00%	32	41	-21.95%
Arson	0	0		0	0		1	3	-66.67%
Property Total:	14	23	-39.13%	99	112	-11.61%	376	378	-0.53%
Preliminary Part 1 Crime Totals:	15	28	-46.43%	109	128	-14.84%	420	420	0.00%
Current 7 Day Period:	4/7/2024 - 4/13/2024			Prior 7 Day Period:	3/31/2024 - 4/6/2024				
Current 28 Day Period:	3/17/2024 - 4/13/2024			Prior 28 Day Period:	2/18/2024 - 3/16/2024				
Current YTD Day Period:	1/1/2024 - 4/13/2024			Prior YTD Period:	1/1/2023 - 4/13/2023				

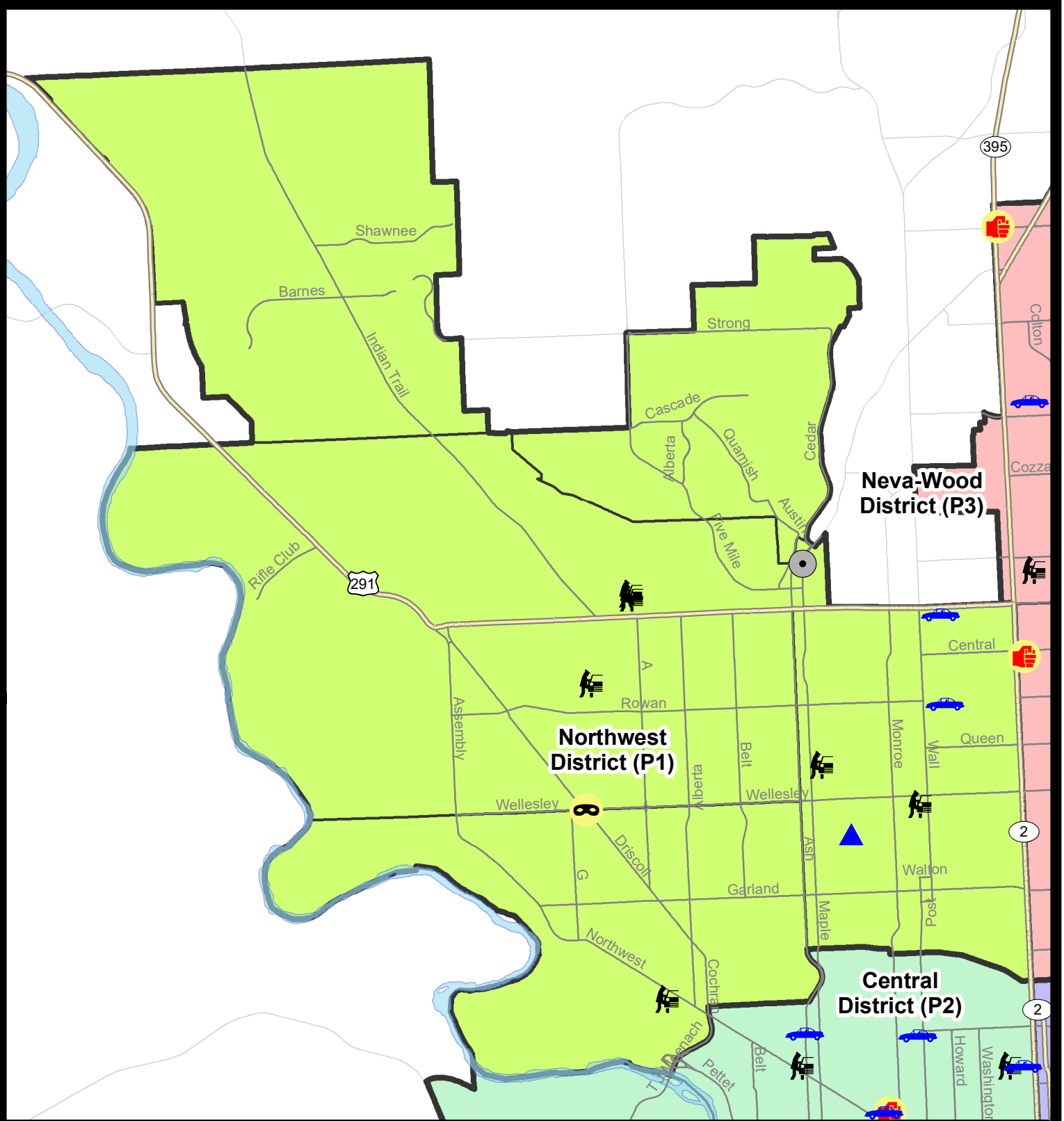
Prepared by SPD Crime Analysis Office - Monday, April 15, 2024

NOTE: SPD moved from UCR to the NIBRS reporting standard on 10/4/16 following the transition to a new RMS System. [Numbers on CompStat reports prior to this date should not be used as a comparison to those on this report.](#) Additional info on these reporting standards can be found on the FBI website: <https://ucr.fbi.gov/nibrs-overview>

This chart represents Preliminary counts of selected crime categories from Police Case Reports. Full statistical analysis to determine the confidence level of this data has not been performed. The % change columns on the preliminary counts differ from the percentage change on the NIBRS crime report, sometimes significantly. The CompStat report is designed for operational use and includes only selected NIBRS categories and coding less complex than full NIBRS rules. Official statistics for these and other NIBRS categories can be found on WASPC & FBI websites once available.



Note: On 1/8/23 a boundary change to P1 added a portion of the prior area to P2 (SPA2EG); Consequently activity in P1 will appear a bit lower if compared to printed CompStat reports prior to 1/8/23




City of Spokane
Northwest District (P1)
Selected Crime Codes
2024-04-07 to 2024-04-13
 Prepared By:
Crime Analysis Unit
Spokane Police Department

Legend
NIBRS Events



Criminal Homicide	Robbery Person	Burglary Commercial
Rape	Aggravated Assault	Vehicle Prowling
Robbery Commercial	Burglary Residential	Vehicle Theft
	Burglary Garage	Arson

*Cases Represent LERMS Crime Codes
 Points may indicate multiple events
 Note: Veh Prowl is only Larceny displayed*


For Additional Information on Incidents pertaining to an Area, Trend, or Pattern Contact Information Analysis




0 0.25 0.5 1 Miles

Geographic Information System



THIS IS NOT A LEGAL DOCUMENT. The information shown on this map is compiled from various sources and is subject to constant revision. Information shown on this map should not be used to determine the location of facilities in relationship to property lines, section lines, streets, etc.



Sunday - Saturday

4/7/2024 TO 4/13/2024

NW - Northwest District (P1)



A/C	Offense Statute	Address	Reported Date	Dist
<u>SPA1AD</u>				
C	THEFT 3D ALL OTHER	3700 N MILTON ST	4/8/2024	
C	THEFT 3D FROM MOTOR VEHICLE	2800 W EUCLID AVE	4/12/2024	
<u>SPA1BS</u>				
C	BURGLARY 2D COMMERCIAL	6700 N COUNTRY HOMES BLVD	4/13/2024	P1
C	THEFT 2D FROM BUILDING	6900 N GREENWOOD BLVD	4/7/2024	P1
A	THEFT 3D FROM MOTOR VEHICLE	2900 W HOUSTON AVE	4/13/2024	P1
C	THEFT 3D FROM MOTOR VEHICLE	2900 W HOUSTON AVE	4/13/2024	
<u>SPA1NH</u>				
C	BURGLARY 2D GARAGE	4300 N HAWTHORNE ST	4/8/2024	P1
C	THEFT 1D VEHICLE PARTS AND ACCESSORIES	5400 N STEVENS ST	4/8/2024	P1
C	THEFT 3D FROM BUILDING	800 W CORA AVE	4/10/2024	P1
C	THEFT 3D FROM MOTOR VEHICLE	4500 N POST ST	4/7/2024	P1
C	THEFT 3D FROM MOTOR VEHICLE	4900 N WALNUT ST	4/12/2024	P1
C	THEFT OF MOTOR VEHICLE	5400 N STEVENS ST	4/8/2024	P1
C	THEFT OF MOTOR VEHICLE	6200 N STEVENS ST	4/11/2024	P1
<u>SPA1NW</u>				
C	ROBBERY 2D PERSON	N DRISCOLL BLVD / W WELLESLEY AVE	4/10/2024	P1
C	THEFT 3D FROM MOTOR VEHICLE	5700 N F ST	4/8/2024	P1



NW - North Central District (P2)

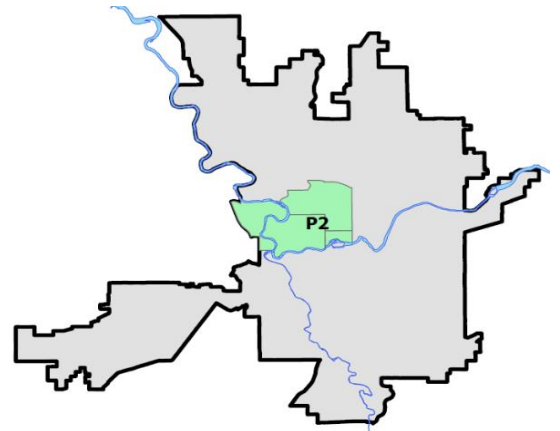
Preliminary IBR Counts

NIBRS Categories (Part 1 Selected)	7 Day Comparison			28 Day Comparison			YTD Comparison		
	Current	Prior	Percent	Current	Prior	Percent	Current	Prior	Percent
Violent									
Criminal Homicide	0	0		0	0		0	2	-100.00%
Rape	1	0		1	0		3	8	-62.50%
Robbery - Commercial	0	0		1	1	0.00%	4	2	100.00%
Robbery - Person	0	0		1	1	0.00%	6	5	20.00%
Aggravated Assault - Non DV	1	1	0.00%	5	5	0.00%	14	15	-6.67%
Aggravated Assault - DV	1	0		4	7	-42.86%	19	14	35.71%
Violent Total:	3	1	200.00%	12	14	-14.29%	46	46	0.00%
Property									
Burglary - Residential	0	4	-100.00%	9	8	12.50%	34	43	-20.93%
Burglary Garage	0	0		1	4	-75.00%	7	16	-56.25%
Burglary Commercial	0	1	-100.00%	2	13	-84.62%	17	29	-41.38%
Larceny	25	16	56.25%	86	112	-23.21%	358	253	41.50%
Vehicle Theft	5	1	400.00%	14	16	-12.50%	61	73	-16.44%
Arson	0	1	-100.00%	2	4	-50.00%	10	4	150.00%
Property Total:	30	23	30.43%	114	157	-27.39%	487	418	16.51%
Preliminary Part 1 Crime Totals:	33	24	37.50%	126	171	-26.32%	533	464	14.87%
Current 7 Day Period:	4/7/2024 - 4/13/2024			Prior 7 Day Period:	3/31/2024 - 4/6/2024				
Current 28 Day Period:	3/17/2024 - 4/13/2024			Prior 28 Day Period:	2/18/2024 - 3/16/2024				
Current YTD Day Period:	1/1/2024 - 4/13/2024			Prior YTD Period:	1/1/2023 - 4/13/2023				

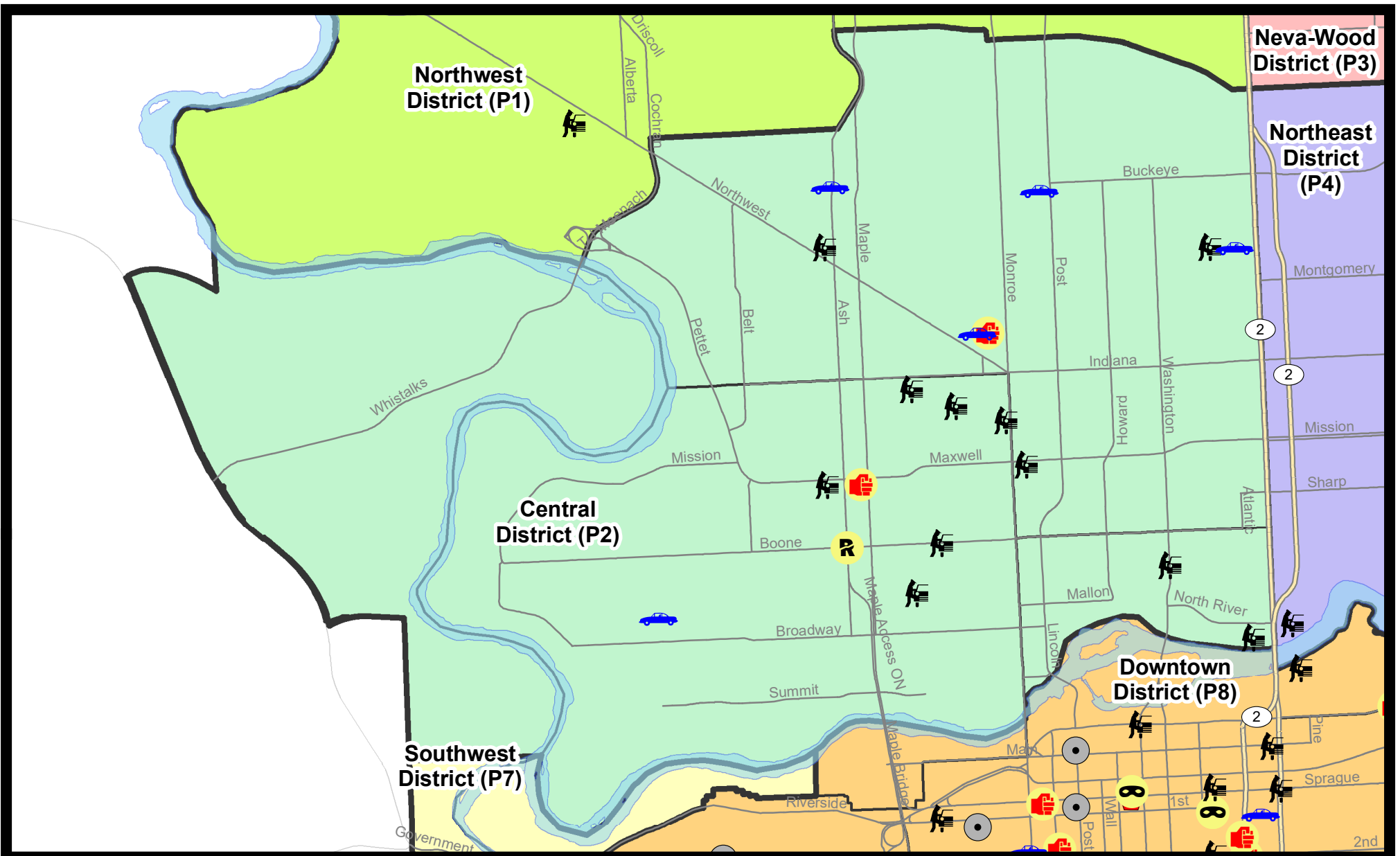
Prepared by SPD Crime Analysis Office - Monday, April 15, 2024

NOTE: SPD moved from UCR to the NIBRS reporting standard on 10/4/16 following the transition to a new RMS System. [Numbers on CompStat reports prior to this date should not be used as a comparison to those on this report.](#) Additional info on these reporting standards can be found on the FBI website: <https://ucr.fbi.gov/nibrs-overview>

This chart represents Preliminary counts of selected crime categories from Police Case Reports. Full statistical analysis to determine the confidence level of this data has not been performed. The % change columns on the preliminary counts differ from the percentage change on the NIBRS crime report, sometimes significantly. The CompStat report is designed for operational use and includes only selected NIBRS categories and coding less complex than full NIBRS rules. Official statistics for these and other NIBRS categories can be found on WASPC & FBI websites once available.



Note: On 1/8/23 a boundary change to P2 added a portion of the P1 area into P2 (SPA2EG); Consequently activity in P2 will appear a bit higher if compared to printed CompStat reports prior to 1/8/23



City of Spokane
Central District (P2)
Selected
Crime Types
2024-04-07 to 2024-04-13
 Prepared By:
Crime Analysis Unit
Spokane Police Department

Legend


NIBRS Events

- Criminal Homicide
- Robbery Commercial
- Aggravated Assault
- Burglary Commercial
- Rape
- Robbery Person
- Burglary Residential
- Vehicle Prowling
- Burglary Garage
- Vehicle Theft
- Arson

Cases Represent LERMS Crime Codes
Points may indicate multiple events
Note: Veh Prowl is only Larceny category displayed



For Additional Information on Incidents
pertaining to an Area, Trend, or Pattern
Contact Information Analysis



THIS IS NOT A LEGAL DOCUMENT:
The information shown on this map is compiled
from various sources and is subject to constant
revision. Information shown on this map should
not be used to determine the location of facilities
in relationship to property lines, section lines,
streets, etc.

Sunday - Saturday

4/7/2024 TO 4/13/2024



NW - Central District (P2)

A/C	Offense Statute	Address	Reported Date	Dist
<u>SPA2EG</u>				
C	ASSAULT 2D	1000 W KNOX AVE	4/9/2024	P1
C	THEFT 2D FROM BUILDING	2500 N ATLANTIC ST	4/9/2024	P2
C	THEFT 2D FROM BUILDING	800 W INDIANA AVE	4/10/2024	
C	THEFT 2D FROM MOTOR VEHICLE	2400 N NORMANDIE ST	4/9/2024	P2
C	THEFT 3D FROM MOTOR VEHICLE	1700 W NORTHWEST BLVD	4/12/2024	P2
C	THEFT 3D FROM MOTOR VEHICLE	900 W MAXWELL AVE	4/8/2024	
C	THEFT 3D SHOPLIFTING	1700 W NORTHWEST BLVD	4/8/2024	P1
C	THEFT 3D SHOPLIFTING	1700 W NORTHWEST BLVD	4/13/2024	P1
C	THEFT 3D VEHICLE PARTS AND ACCESSORIES	2100 N ATLANTIC ST	4/7/2024	P2
C	THEFT OF MOTOR VEHICLE	1100 W KNOX AVE	4/8/2024	P1
C	THEFT OF MOTOR VEHICLE	800 W CHELAN AVE	4/10/2024	P1
C	THEFT OF MOTOR VEHICLE	2400 N ATLANTIC ST	4/12/2024	P2
C	THEFT OF MOTOR VEHICLE	2700 N ASH ST	4/13/2024	P2
<u>SPA2RS</u>				
C	THEFT 2D FROM MOTOR VEHICLE	100 W NORTH RIVER DR	4/10/2024	P2
C	THEFT 3D FROM MOTOR VEHICLE	W DEAN AVE / N WASHINGTON ST	4/10/2024	P2
<u>SPA2WC</u>				
C	ASSAULT 2D	1400 N MAPLE ST	4/12/2024	P1
C	MAIL THEFT	1500 W GARDNER AVE	4/11/2024	P2
C	ORGANIZED RETAIL THEFT 2D	1100 N MONROE ST	4/10/2024	P2
C	RAPE OF A CHILD 1D		4/7/2024	P4
C	THEFT 1D FROM MOTOR VEHICLE	1000 W AUGUSTA AVE	4/11/2024	P1
C	THEFT 2D ALL OTHER	1800 W GARDNER AVE	4/10/2024	P2
C	THEFT 2D FROM MOTOR VEHICLE	1700 W MAXWELL AVE	4/10/2024	P2
C	THEFT 2D VEHICLE PARTS AND ACCESSORIES	2200 W COLLEGE AVE	4/12/2024	P2
C	THEFT 3D ALL OTHER	1300 N MADISON ST	4/7/2024	P2
C	THEFT 3D ALL OTHER	1600 N OAK ST	4/9/2024	P1
C	THEFT 3D ALL OTHER	2300 W BOONE AVE	4/10/2024	P2
C	THEFT 3D FROM MOTOR VEHICLE	N ADAMS ST / W BOONE AVE	4/8/2024	P2
C	THEFT 3D FROM MOTOR VEHICLE	1400 W DEAN AVE	4/11/2024	P2
C	THEFT 3D FROM MOTOR VEHICLE	1700 N JEFFERSON ST	4/12/2024	P2
C	THEFT 3D FROM MOTOR VEHICLE	1800 N CEDAR ST	4/7/2024	
C	THEFT OF MOTOR VEHICLE	2500 W MALLON AVE	4/10/2024	P1
<u>SPA2WH</u>				
C	THEFT 3D ALL OTHER	1900 N HOLY NAMES CT	4/13/2024	P2
C	THEFT 3D ALL OTHER	1900 N HOLY NAMES CT	4/8/2024	

SPOKANE POLICE DEPARTMENT

Northeast Precinct

BAKER Sector

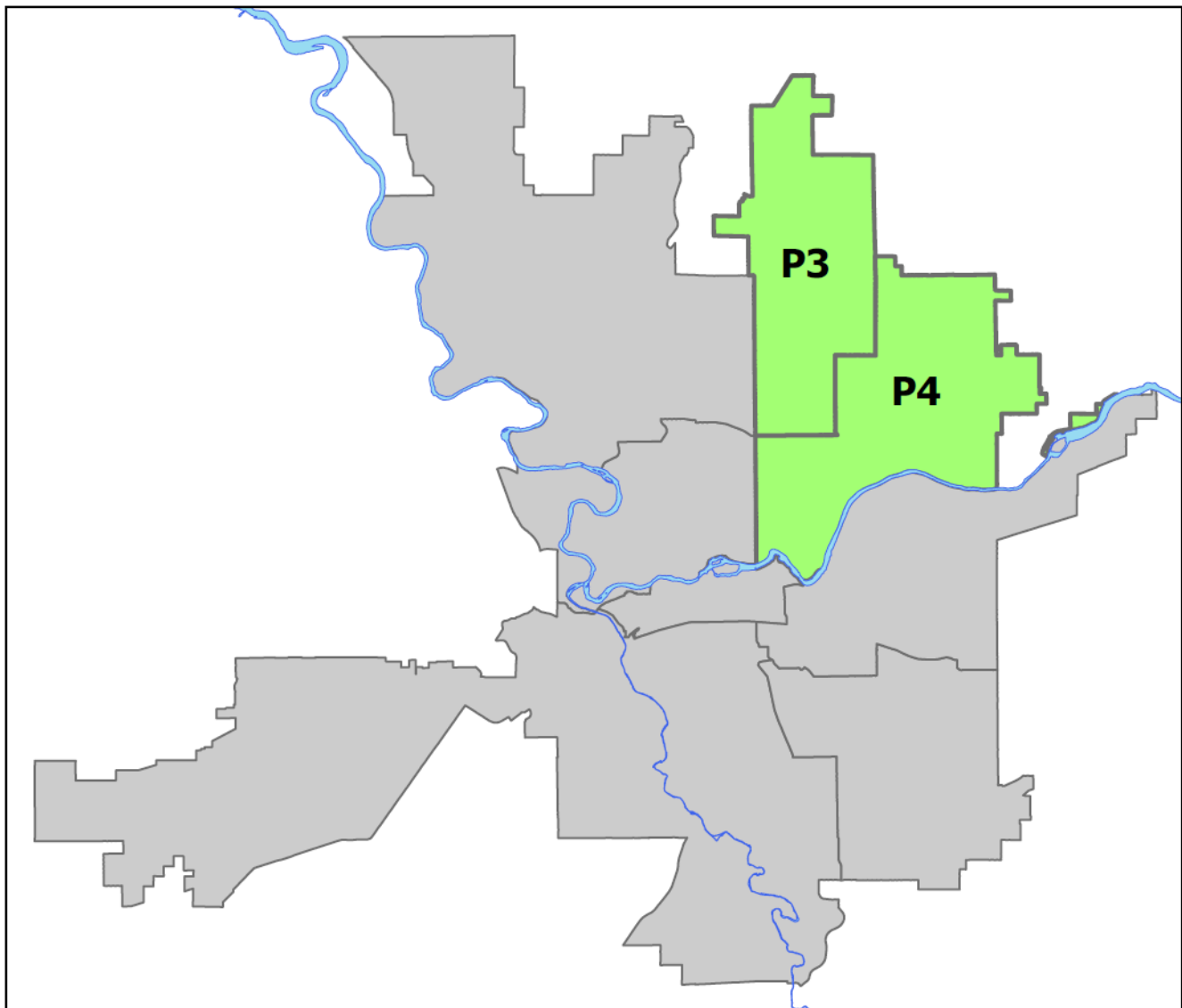


PSA Commander

Captain Shawn Kendall

NevaWood District (P3)

Northeast District (P4)



POLICE SUMMARY - Ending: Saturday, April 13, 2024

NORTHEAST PRECINCT (P3, P4) BAKER SECTOR



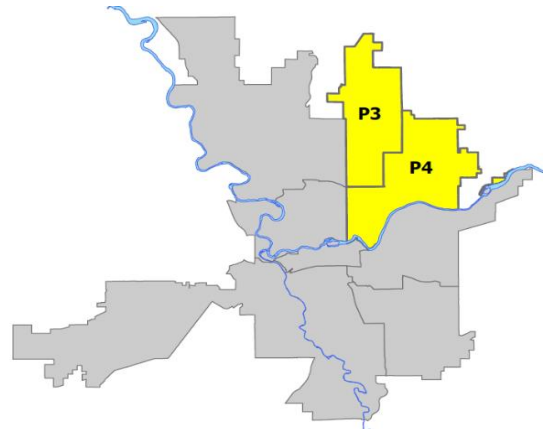
Preliminary IBR Counts

NIBRS Categories (Part 1 Selected)	7 Day Comparison			28 Day Comparison			YTD Comparison		
	Current	Prior	Percent	Current	Prior	Percent	Current	Prior	Percent
Violent									
Criminal Homicide	0	0		1	0		2	3	-33.33%
Rape	0	2	-100.00%	3	3	0.00%	10	21	-52.38%
Robbery - Commercial	1	2	-50.00%	3	5	-40.00%	15	13	15.38%
Robbery - Person	0	1	-100.00%	7	2	250.00%	18	19	-5.26%
Aggravated Assault - Non DV	4	2	100.00%	15	13	15.38%	56	40	40.00%
Aggravated Assault - DV	4	0		10	8	25.00%	30	39	-23.08%
Violent Total:	9	7	28.57%	39	31	25.81%	131	135	-2.96%
Property									
Burglary - Residential	3	5	-40.00%	14	11	27.27%	59	109	-45.87%
Burglary Garage	1	2	-50.00%	6	10	-40.00%	36	43	-16.28%
Burglary Commercial	2	2	0.00%	13	14	-7.14%	59	65	-9.23%
Larceny	50	50	0.00%	221	252	-12.30%	883	1044	-15.42%
Vehicle Theft	9	10	-10.00%	42	32	31.25%	135	177	-23.73%
Arson	0	1	-100.00%	2	3	-33.33%	8	9	-11.11%
Property Total:	65	70	-7.14%	298	322	-7.45%	1180	1447	-18.45%
Preliminary Part 1 Crime Totals:	74	77	-3.90%	337	353	-4.53%	1311	1582	-17.13%
Current 7 Day Period:	4/7/2024 - 4/13/2024			Prior 7 Day Period:	3/31/2024 - 4/6/2024				
Current 28 Day Period:	3/17/2024 - 4/13/2024			Prior 28 Day Period:	2/18/2024 - 3/16/2024				
Current YTD Day Period:	1/1/2024 - 4/13/2024			Prior YTD Period:	1/1/2023 - 4/13/2023				

Prepared by SPD Crime Analysis Office - Monday, April 15, 2024

NOTE: SPD moved from UCR to the NIBRS reporting standard on 10/4/16 following the transition to a new RMS System. [Numbers on CompStat reports prior to this date should not be used as a comparison to those on this report.](#) Additional info on these reporting standards can be found on the FBI website: <https://ucr.fbi.gov/nibrs-overview>

This chart represents Preliminary counts of selected crime categories from Police Case Reports. Full statistical analysis to determine the confidence level of this data has not been performed. The % change columns on the preliminary counts differ from the percentage change on the NIBRS crime report, sometimes significantly. The CompStat report is designed for operational use and includes only selected NIBRS categories and coding less complex than full NIBRS rules. Official statistics for these and other NIBRS categories can be found on WASPC & FBI websites once available.



Note: On 1/8/23 boundary changes were implemented dividing the North Precinct into two (NW and NE). The Northeast Precinct BAKER Sector consists of P3 and P4; Consequently this page did not exist on printed reports prior to 1/8/23



NE - Neva-Wood District (P3)

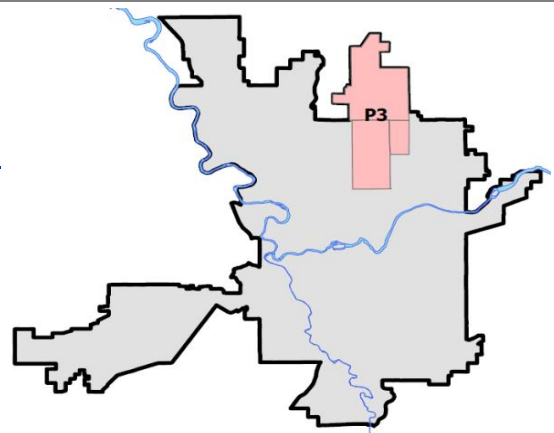
Preliminary IBR Counts

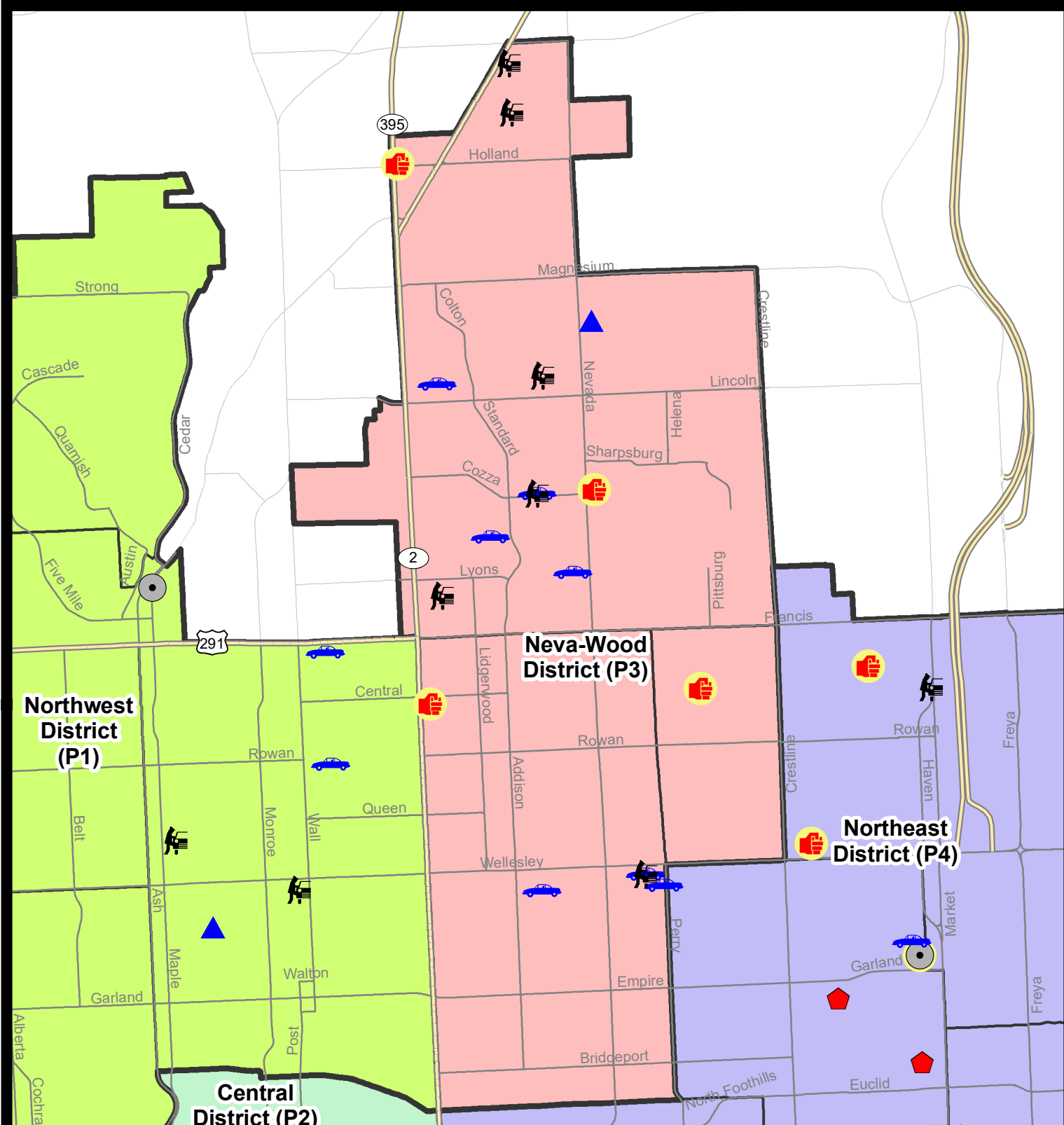
NIBRS Categories (Part 1 Selected)	7 Day Comparison			28 Day Comparison			YTD Comparison		
	Current	Prior	Percent	Current	Prior	Percent	Current	Prior	Percent
Violent									
Criminal Homicide	0	0		0	0		0	1	-100.00%
Rape	0	1	-100.00%	2	2	0.00%	6	10	-40.00%
Robbery - Commercial	0	2	-100.00%	2	2	0.00%	6	8	-25.00%
Robbery - Person	0	1	-100.00%	4	0		9	9	0.00%
Aggravated Assault - Non DV	2	0		6	4	50.00%	26	18	44.44%
Aggravated Assault - DV	2	0		6	5	20.00%	18	24	-25.00%
Violent Total:	4	4	0.00%	20	13	53.85%	65	70	-7.14%
Property									
Burglary - Residential	1	2	-50.00%	8	2	300.00%	29	61	-52.46%
Burglary Garage	1	2	-50.00%	6	5	20.00%	21	30	-30.00%
Burglary Commercial	0	1	-100.00%	3	9	-66.67%	30	46	-34.78%
Larceny	29	28	3.57%	136	166	-18.07%	548	750	-26.93%
Vehicle Theft	7	5	40.00%	21	13	61.54%	63	98	-35.71%
Arson	0	1	-100.00%	1	0		1	8	-87.50%
Property Total:	38	39	-2.56%	175	195	-10.26%	692	993	-30.31%
Preliminary Part 1 Crime Totals:	42	43	-2.33%	195	208	-6.25%	757	1063	-28.79%
Current 7 Day Period:	4/7/2024 - 4/13/2024			Prior 7 Day Period:	3/31/2024 - 4/6/2024				
Current 28 Day Period:	3/17/2024 - 4/13/2024			Prior 28 Day Period:	2/18/2024 - 3/16/2024				
Current YTD Day Period:	1/1/2024 - 4/13/2024			Prior YTD Period:	1/1/2023 - 4/13/2023				

Prepared by SPD Crime Analysis Office - Monday, April 15, 2024

NOTE: SPD moved from UCR to the NIBRS reporting standard on 10/4/16 following the transition to a new RMS System. [Numbers on CompStat reports prior to this date should not be used as a comparison to those on this report.](#) Additional info on these reporting standards can be found on the FBI website: <https://ucr.fbi.gov/nibrs-overview>












This chart represents Preliminary counts of selected crime categories from Police Case Reports. Full statistical analysis to determine the confidence level of this data has not been performed. The % change columns on the preliminary counts differ from the percentage change on the NIBRS crime report, sometimes significantly. The CompStat report is designed for operational use and includes only selected NIBRS categories and coding less complex than full NIBRS rules. Official statistics for these and other NIBRS categories can be found on WASPC & FBI websites once available.






City of Spokane
Neva-Wood District (P3)
Selected Crime Codes
2024-04-07 to 2024-04-13
 Prepared By:
Crime Analysis Unit
Spokane Police Department

Legend

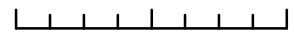

 Criminal Homicide	 Robbery Person	 Burglary Commercial
 Rape	 Aggravated Assault	 Vehicle Prowling
 Robbery Commercial	 Burglary Residential	 Vehicle Theft
	 Burglary Garage	 Arson

*Cases Represent LERMS Crime Codes
 Points may indicate multiple events
 Note: Veh Prowl is only Larceny displayed*


For Additional Information on Incidents pertaining to an Area, Trend, or Pattern Contact Information Analysis




0 0.2 0.4 0.8 Miles

Geographic Information System



THIS IS NOT A LEGAL DOCUMENT.
 The information shown on this map is compiled from various sources and is subject to constant revision. Information shown on this map should not be used to determine the location of facilities in relationship to property lines, section lines, streets, etc.



Sunday - Saturday

4/7/2024 TO 4/13/2024



NE - Neva-Wood District (P3)

A/C	Offense Statute	Address	Reported Date	Dist
SPB3NL				
C	ASSAULT 3D WEAPON OR NEGLIGENT INJURY	5800 N DIVISION ST	4/9/2024	P3
C	THEFT 3D ALL OTHER	100 E BRIDGEPORT AVE	4/11/2024	P3
C	THEFT 3D ALL OTHER	900 E OLYMPIC AVE	4/13/2024	P3
C	THEFT 3D ALL OTHER	100 E LIBERTY AVE	4/7/2024	
C	THEFT 3D FROM BUILDING	800 E GARLAND AVE	4/11/2024	P3
A	THEFT 3D FROM MOTOR VEHICLE	1200 E HOFFMAN AVE	4/11/2024	P3
C	THEFT 3D SHOPLIFTING	5800 N DIVISION ST	4/12/2024	P4
C	THEFT 3D SHOPLIFTING	4700 N DIVISION ST	4/12/2024	
C	THEFT 3D VEHICLE PARTS AND ACCESSORIES	800 E EVERETT AVE	4/7/2024	P3
C	THEFT 3D VEHICLE PARTS AND ACCESSORIES	100 E EMPIRE AVE	4/13/2024	P4
A	THEFT OF MOTOR VEHICLE	1200 E HOFFMAN AVE	4/11/2024	P3
A	THEFT OF MOTOR VEHICLE	1300 E PRINCETON AVE	4/11/2024	P3
C	THEFT OF MOTOR VEHICLE	500 E PRINCETON AVE	4/12/2024	P4
SPB3SH				
C	ASSAULT 2D	1000 E COZZA DR	4/8/2024	P4
C	ASSAULT 2D	9500 N DIVISION ST	4/9/2024	P4
C	BURGLARY 2D GARAGE	8400 N NEVADA ST	4/12/2024	P3
C	RESIDENTIAL BURGLARY	1000 E COZZA DR	4/9/2024	P4
C	THEFT 2D FROM MOTOR VEHICLE	9600 N NEWPORT HWY	4/10/2024	P3
C	THEFT 3D ALL OTHER	6900 N WISCOMB ST	4/7/2024	P4
C	THEFT 3D ALL OTHER	6800 N CRESTLINE ST	4/13/2024	
C	THEFT 3D FROM MOTOR VEHICLE	6600 N DIVISION ST	4/7/2024	P4
C	THEFT 3D FROM MOTOR VEHICLE	700 E CASCADE PL	4/8/2024	P3
A	THEFT 3D FROM MOTOR VEHICLE	9900 N NEWPORT HWY	4/10/2024	P3
A	THEFT 3D FROM MOTOR VEHICLE	600 E COZZA DR	4/12/2024	P3
C	THEFT 3D SHOPLIFTING	9700 N NEWPORT HWY	4/7/2024	P3
C	THEFT 3D SHOPLIFTING	9200 N COLTON ST	4/7/2024	P4
C	THEFT 3D SHOPLIFTING	7700 N DIVISION ST	4/9/2024	P3
C	THEFT 3D SHOPLIFTING	8700 N DIVISION ST	4/9/2024	P4
C	THEFT 3D SHOPLIFTING	9200 N NEVADA ST	4/10/2024	P3
C	THEFT 3D SHOPLIFTING	9200 N COLTON ST	4/10/2024	P4
C	THEFT 3D SHOPLIFTING	9200 N COLTON ST	4/10/2024	P4
C	THEFT 3D SHOPLIFTING	7700 N DIVISION ST	4/11/2024	P4
C	THEFT 3D SHOPLIFTING	9200 N COLTON ST	4/12/2024	P3
C	THEFT 3D SHOPLIFTING	7700 N DIVISION ST	4/9/2024	
C	THEFT OF MOTOR VEHICLE	7900 N COLTON ST	4/7/2024	P4
C	THEFT OF MOTOR VEHICLE	800 E LYONS AVE	4/12/2024	P4
A	THEFT OF MOTOR VEHICLE	600 E COZZA DR	4/12/2024	P3

For protection of victim privacy, the entire address on sexual assault crimes has been redacted.

A/C	Offense Statute	Address	Reported Date	Dist
C	THEFT OF MOTOR VEHICLE	7000 N WISCOMB ST	4/13/2024	P4
SPB3WH				
C	ASSAULT 2D	1600 E CENTRAL AVE	4/9/2024	P4
C	THEFT 2D ALL OTHER	1800 E QUEEN AVE	4/13/2024	
C	THEFT 3D ALL OTHER	2000 E DALKE AVE	4/10/2024	P3
C	THEFT 3D ALL OTHER	5400 N HELENA ST	4/13/2024	P3



NE - Northeast District (P4)

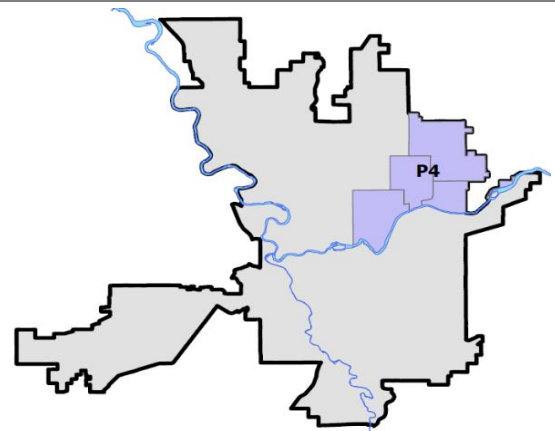
Preliminary IBR Counts

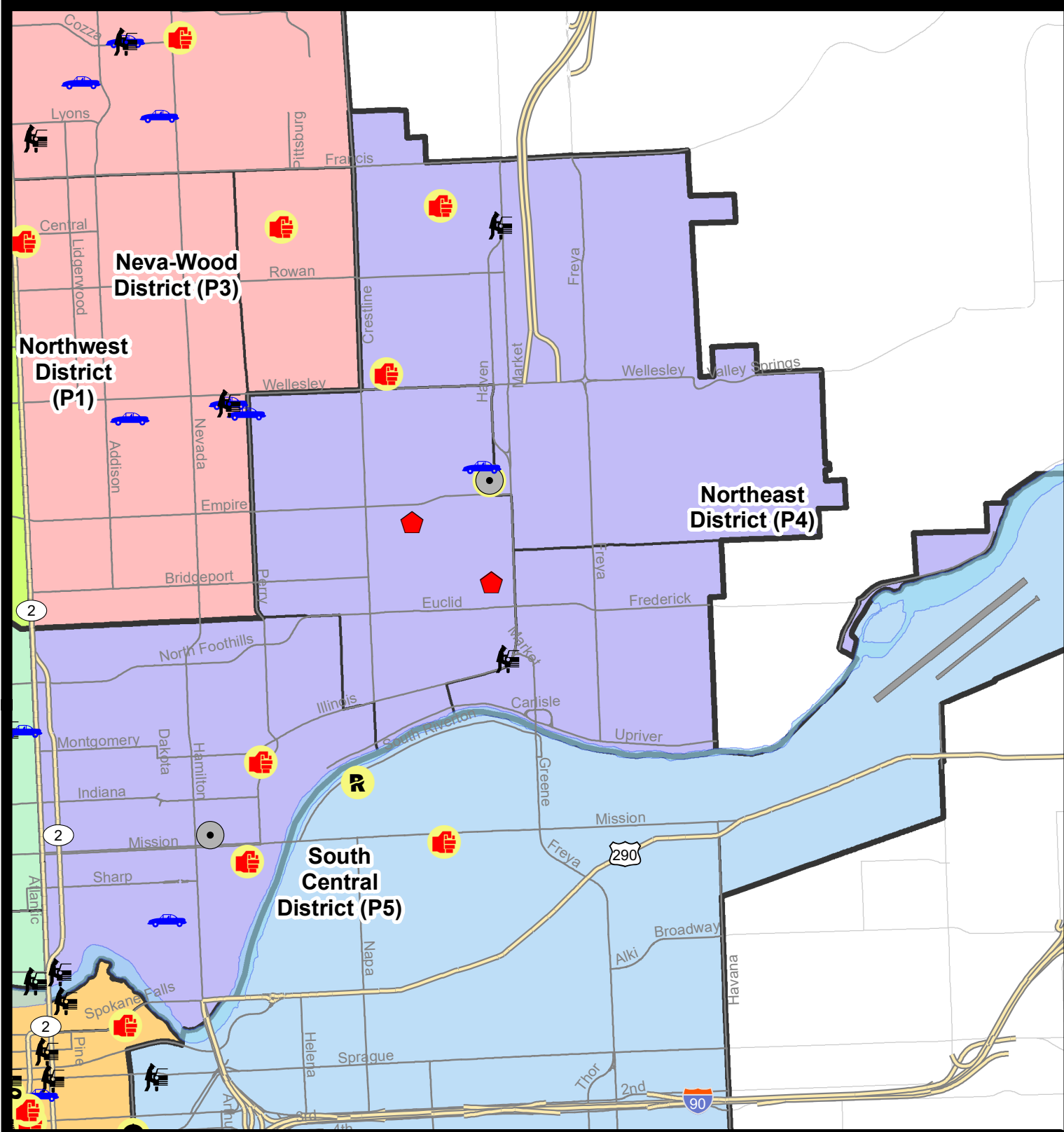
NIBRS Categories (Part 1 Selected)	7 Day Comparison			28 Day Comparison			YTD Comparison		
	Current	Prior	Percent	Current	Prior	Percent	Current	Prior	Percent
Violent									
Criminal Homicide	0	0		1	0		2	2	0.00%
Rape	0	1	-100.00%	1	1	0.00%	4	11	-63.64%
Robbery - Commercial	1	0		1	3	-66.67%	9	5	80.00%
Robbery - Person	0	0		3	2	50.00%	9	10	-10.00%
Aggravated Assault - Non DV	2	2	0.00%	9	9	0.00%	30	22	36.36%
Aggravated Assault - DV	2	0		4	3	33.33%	12	15	-20.00%
Violent Total:	5	3	66.67%	19	18	5.56%	66	65	1.54%
Property									
Burglary - Residential	2	3	-33.33%	6	9	-33.33%	30	48	-37.50%
Burglary Garage	0	0		0	5	-100.00%	15	13	15.38%
Burglary Commercial	2	1	100.00%	10	5	100.00%	29	19	52.63%
Larceny	21	22	-4.55%	85	86	-1.16%	335	294	13.95%
Vehicle Theft	2	5	-60.00%	21	19	10.53%	72	79	-8.86%
Arson	0	0		1	3	-66.67%	7	1	600.00%
Property Total:	27	31	-12.90%	123	127	-3.15%	488	454	7.49%
Preliminary Part 1 Crime Totals:	32	34	-5.88%	142	145	-2.07%	554	519	6.74%
Current 7 Day Period:	4/7/2024 - 4/13/2024			Prior 7 Day Period:	3/31/2024 - 4/6/2024				
Current 28 Day Period:	3/17/2024 - 4/13/2024			Prior 28 Day Period:	2/18/2024 - 3/16/2024				
Current YTD Day Period:	1/1/2024 - 4/13/2024			Prior YTD Period:	1/1/2023 - 4/13/2023				

Prepared by SPD Crime Analysis Office - Monday, April 15, 2024

NOTE: SPD moved from UCR to the NIBRS reporting standard on 10/4/16 following the transition to a new RMS System. [Numbers on CompStat reports prior to this date should not be used as a comparison to those on this report.](#) Additional info on these reporting standards can be found on the FBI website: <https://ucr.fbi.gov/nibrs-overview>

This chart represents Preliminary counts of selected crime categories from Police Case Reports. Full statistical analysis to determine the confidence level of this data has not been performed. The % change columns on the preliminary counts differ from the percentage change on the NIBRS crime report, sometimes significantly. The CompStat report is designed for operational use and includes only selected NIBRS categories and coding less complex than full NIBRS rules. Official statistics for these and other NIBRS categories can be found on WASPC & FBI websites once available.





City of Spokane
Northeast District (P4)
Selected Crime Codes
2024-04-07 to 2024-04-13
 Prepared By:
Crime Analysis Unit
Spokane Police Department

Legend
NIBRS Events

*Cases Represent LERMS Crime Codes
 Points may indicate multiple events
 Note: Veh Prowl is only Larceny displayed*

For Additional Information on Incidents pertaining to an Area, Trend, or Pattern Contact Information Analysis

0 0.2 0.4 0.8 Miles

Geographic Information System

THIS IS NOT A LEGAL DOCUMENT.
 The information shown on this map is compiled from various sources and is subject to constant revision. Information shown on this map should not be used to determine the location of facilities in relationship to property lines, section lines, streets, etc.

Sunday - Saturday

4/7/2024 TO 4/13/2024

NE - Northeast District (P4)



A/C	Offense Statute	Address	Reported Date	Dist
<u>SPB4BE</u>				
C	BURGLARY 2D COMMERCIAL	3900 N MARKET ST	4/10/2024	P4
C	BURGLARY 2D FENCED AREA	2900 E GARLAND AVE	4/11/2024	P4
C	MAIL THEFT	1400 E GLASS AVE	4/12/2024	P4
C	RESIDENTIAL BURGLARY	2900 E BRIDGEPORT AVE	4/11/2024	P4
C	RESIDENTIAL BURGLARY	2400 E PROVIDENCE AVE	4/11/2024	P4
C	ROBBERY 1D COMMERCIAL	3900 N MARKET ST	4/12/2024	P4
C	THEFT 2D ALL OTHER	2300 E BRIDGEPORT AVE	4/11/2024	P4
C	THEFT 2D FROM MOTOR VEHICLE	2700 N MARKET ST	4/12/2024	P4
C	THEFT 3D ALL OTHER	4000 N MAGNOLIA ST	4/8/2024	
C	THEFT 3D FROM BUILDING	2700 N STONE ST	4/9/2024	P4
C	THEFT 3D VEHICLE PARTS AND ACCESSORIES	N REGAL ST / E RICH AVE	4/9/2024	P4
C	THEFT 3D VEHICLE PARTS AND ACCESSORIES	2900 E GARLAND AVE	4/11/2024	P4
C	THEFT OF MOTOR VEHICLE	4100 N REGAL ST	4/9/2024	P4
<u>SPB4HI</u>				
C	ASSAULT 2D	4800 N STONE ST	4/11/2024	P4
C	ASSAULT 2D	5900 N LACEY ST	4/13/2024	P4
C	THEFT 2D ALL OTHER	2700 E EVERETT AVE	4/10/2024	P4
C	THEFT 2D FROM BUILDING	3000 E HOFFMAN AVE	4/9/2024	P4
C	THEFT 2D FROM MOTOR VEHICLE	5800 N MARKET ST	4/8/2024	P4
<u>SPB4LO</u>				
C	ASSAULT 3D WEAPON OR NEGLIGENT INJURY	1200 E MISSION AVE	4/13/2024	P4
C	HARASSMENT FELONY WEAPON INVOLVED	2100 N PERRY ST	4/13/2024	P4
C	MAIL THEFT	2000 N CINCINNATI ST	4/9/2024	P4
C	SHOPLIFTING BURGLARY	900 E MISSION AVE	4/10/2024	P4
C	THEFT 2D FROM BUILDING	700 E INDIANA AVE	4/10/2024	P4
C	THEFT 3D ALL OTHER	1000 E ILLINOIS AVE	4/8/2024	P4
C	THEFT 3D ALL OTHER	700 E DESMET AVE	4/8/2024	P4
C	THEFT 3D ALL OTHER	1300 N DIVISION ST	4/9/2024	P4
C	THEFT 3D ALL OTHER	600 E INDIANA AVE	4/12/2024	P4
C	THEFT 3D FROM MOTOR VEHICLE	700 N DIVISION ST	4/12/2024	P4
C	THEFT 3D SHOPLIFTING	900 E MISSION AVE	4/10/2024	P4
C	THEFT OF MOTOR VEHICLE	700 E DESMET AVE	4/8/2024	P4
<u>SPB4MI</u>				
C	THEFT 2D ALL OTHER	3700 E FAIRVIEW AVE	4/12/2024	P4
C	THEFT 2D FROM BUILDING	3300 E LIBERTY AVE	4/7/2024	P4

SPOKANE POLICE DEPARTMENT



South Precinct CHARLIE Sector

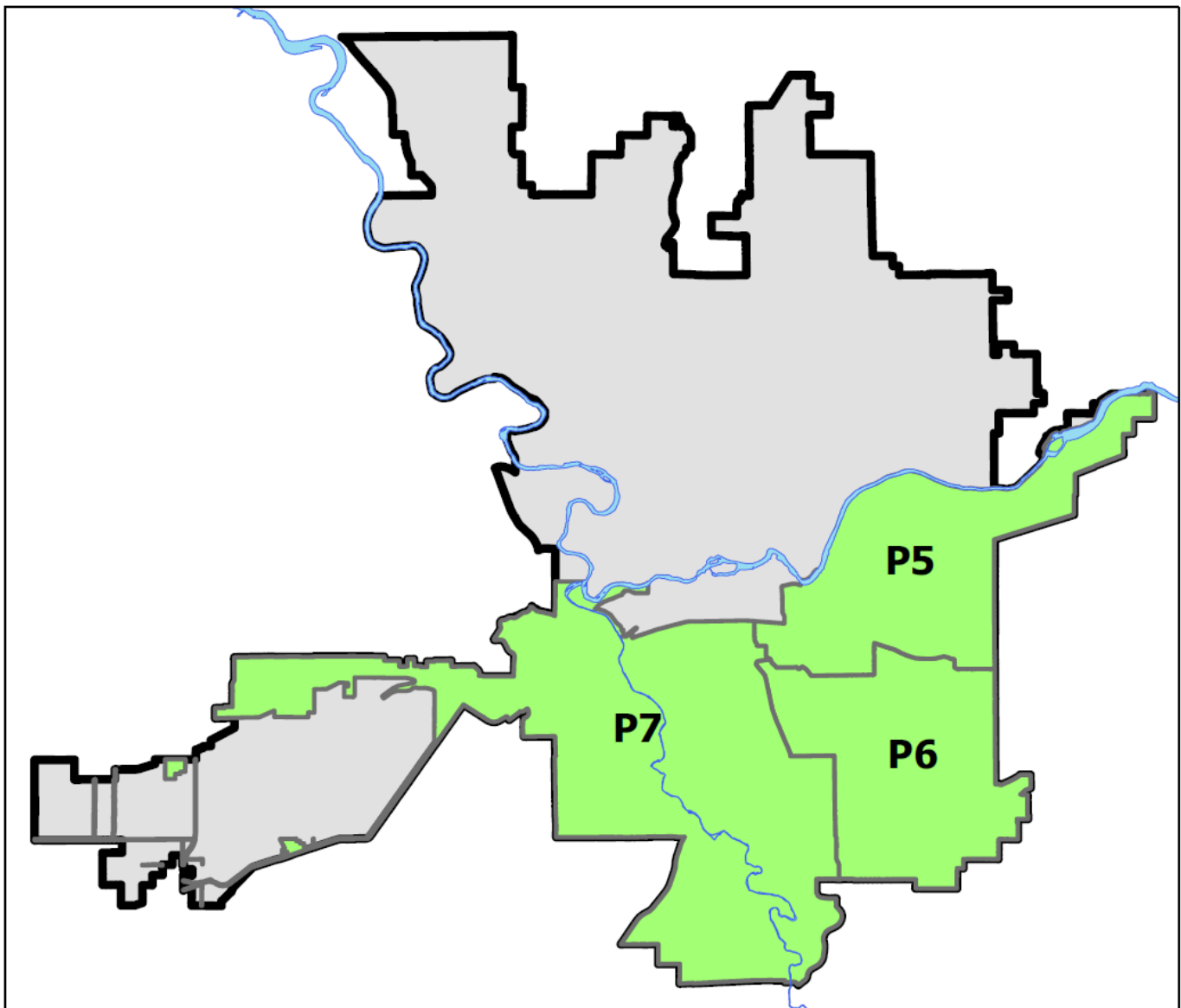
PSA Commander

Captain Matt Cowles

South Central District (P5)

Southeast District (P6)

Southwest District (P7)





SOUTH PRECINCT (P5, P6, P7) CHARLIE SECTOR

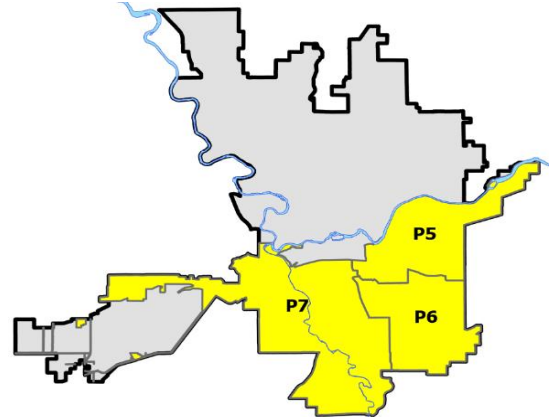
Preliminary IBR Counts

NIBRS Categories (Part 1 Selected)	7 Day Comparison			28 Day Comparison			YTD Comparison		
	Current	Prior	Percent	Current	Prior	Percent	Current	Prior	Percent
Violent									
Criminal Homicide	0	0		0	0		0	3	-100.00%
Rape	3	0		6	4	50.00%	16	23	-30.43%
Robbery - Commercial	0	0		2	3	-33.33%	8	6	33.33%
Robbery - Person	0	0		2	2	0.00%	7	10	-30.00%
Aggravated Assault - Non DV	1	4	-75.00%	10	10	0.00%	29	44	-34.09%
Aggravated Assault - DV	2	2	0.00%	7	5	40.00%	28	26	7.69%
Violent Total:	6	6	0.00%	27	24	12.50%	88	112	-21.43%
Property									
Burglary - Residential	3	5	-40.00%	20	15	33.33%	57	49	16.33%
Burglary Garage	2	0		3	6	-50.00%	29	40	-27.50%
Burglary Commercial	2	1	100.00%	8	6	33.33%	23	38	-39.47%
Larceny	34	28	21.43%	123	137	-10.22%	481	653	-26.34%
Vehicle Theft	6	3	100.00%	16	19	-15.79%	69	108	-36.11%
Arson	0	0		2	3	-33.33%	7	2	250.00%
Property Total:	47	37	27.03%	172	186	-7.53%	666	890	-25.17%
Preliminary Part 1 Crime Totals:	53	43	23.26%	199	210	-5.24%	754	1002	-24.75%
Current 7 Day Period:	4/7/2024 - 4/13/2024			Prior 7 Day Period:	3/31/2024 - 4/6/2024				
Current 28 Day Period:	3/17/2024 - 4/13/2024			Prior 28 Day Period:	2/18/2024 - 3/16/2024				
Current YTD Day Period:	1/1/2024 - 4/13/2024			Prior YTD Period:	1/1/2023 - 4/13/2023				

Prepared by SPD Crime Analysis Office - Monday, April 15, 2024

NOTE: SPD moved from UCR to the NIBRS reporting standard on 10/4/16 following the transition to a new RMS System. [Numbers on CompStat reports prior to this date should not be used as a comparison to those on this report.](#) Additional info on these reporting standards can be found on the FBI website: <https://ucr.fbi.gov/nibrs-overview>

This chart represents Preliminary counts of selected crime categories from Police Case Reports. Full statistical analysis to determine the confidence level of this data has not been performed. The % change columns on the preliminary counts differ from the percentage change on the NIBRS crime report, sometimes significantly. The CompStat report is designed for operational use and includes only selected NIBRS categories and coding less complex than full NIBRS rules. Official statistics for these and other NIBRS categories can be found on WASPC & FBI websites once available.



Note: On 1/8/23 boundary changes incorporated portions of P7 into the Downtown Precinct (SPD8BA and SPD8PV); Consequently activity in P7 will appear lower if compared to printed CompStat reports prior to 1/8/23



SE - South Central District (P5)

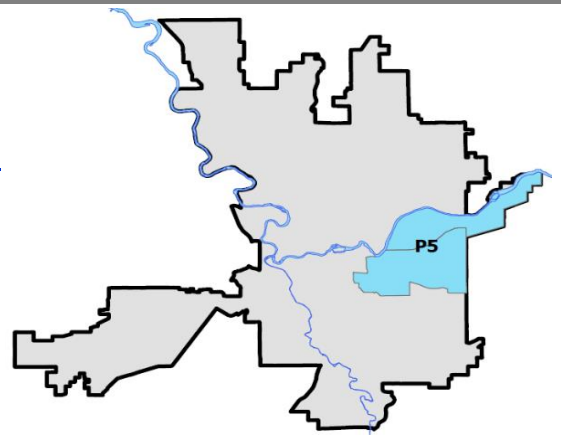
Preliminary IBR Counts

NIBRS Categories (Part 1 Selected)	7 Day Comparison			28 Day Comparison			YTD Comparison		
	Current	Prior	Percent	Current	Prior	Percent	Current	Prior	Percent
Violent									
Criminal Homicide	0	0		0	0		0	1	-100.00%
Rape	1	0		4	1	300.00%	8	12	-33.33%
Robbery - Commercial	0	0		0	1	-100.00%	2	1	100.00%
Robbery - Person	0	0		0	1	-100.00%	2	7	-71.43%
Aggravated Assault - Non DV	0	1	-100.00%	5	7	-28.57%	17	22	-22.73%
Aggravated Assault - DV	1	0		1	1	0.00%	10	14	-28.57%
Violent Total:	2	1	100.00%	10	11	-9.09%	39	57	-31.58%
Property									
Burglary - Residential	0	1	-100.00%	5	6	-16.67%	21	16	31.25%
Burglary Garage	0	0		1	2	-50.00%	12	18	-33.33%
Burglary Commercial	0	1	-100.00%	4	2	100.00%	11	28	-60.71%
Larceny	14	11	27.27%	50	46	8.70%	186	235	-20.85%
Vehicle Theft	2	2	0.00%	6	6	0.00%	26	48	-45.83%
Arson	0	0		1	3	-66.67%	6	2	200.00%
Property Total:	16	15	6.67%	67	65	3.08%	262	347	-24.50%
Preliminary Part 1 Crime Totals:	18	16	12.50%	77	76	1.32%	301	404	-25.50%
Current 7 Day Period:	4/7/2024 - 4/13/2024			Prior 7 Day Period:	3/31/2024 - 4/6/2024				
Current 28 Day Period:	3/17/2024 - 4/13/2024			Prior 28 Day Period:	2/18/2024 - 3/16/2024				
Current YTD Day Period:	1/1/2024 - 4/13/2024			Prior YTD Period:	1/1/2023 - 4/13/2023				

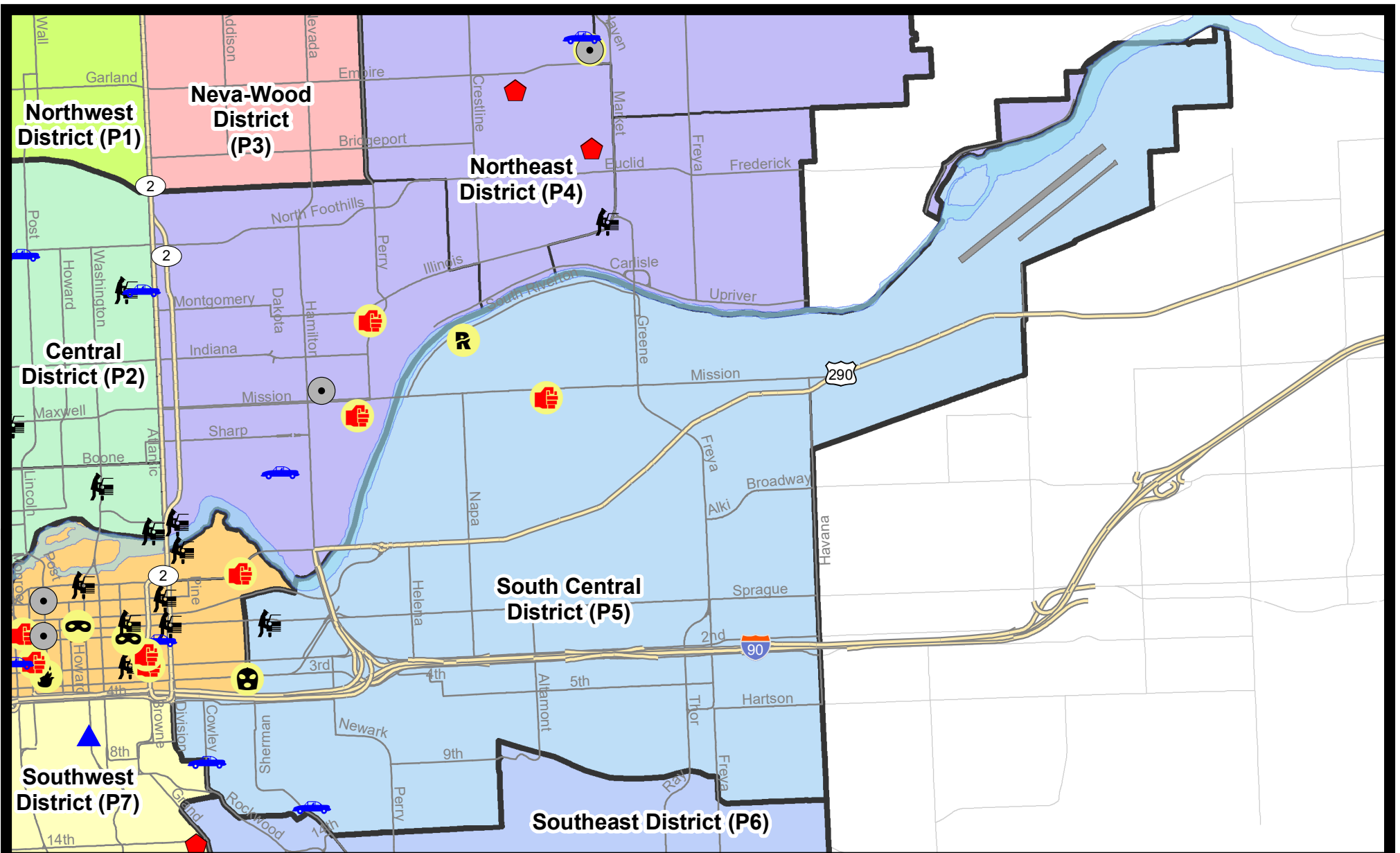

Prepared by SPD Crime Analysis Office - Monday, April 15, 2024

NOTE: SPD moved from UCR to the NIBRS reporting standard on 10/4/16 following the transition to a new RMS System. [Numbers on CompStat reports prior to this date should not be used as a comparison to those on this report.](#) Additional info on these reporting standards can be found on the FBI website: <https://ucr.fbi.gov/nibrs-overview>

This chart represents Preliminary counts of selected crime categories from Police Case Reports. Full statistical analysis to determine the confidence level of this data has not been performed. The % change columns on the preliminary counts differ from the percentage change on the NIBRS crime report, sometimes significantly. The CompStat report is designed for operational use and includes only selected NIBRS categories and coding less complex than full NIBRS rules. Official statistics for these and other NIBRS categories can be found on WASPC & FBI websites once available.













Note: On 2/10/21 a portion of the Police Block SPC5EC became part of the Downtown Precinct (SPD8EC); Consequently activity in P5 will appear lower if compared to printed CompStat reports prior to 2/10/21

City of Spokane
South Central District (P5)
Selected Crime Types
2024-04-07 to 2024-04-13
 Prepared By:
Crime Analysis Unit
Spokane Police Department

Legend

NIBRS Events

	Criminal Homicide		Robbery Commercial		Aggravated Assault		Burglary Commercial
	Rape		Robbery Person		Burglary Residential		Vehicle Prowling
			Burglary Garage		Arson		



*Cases Represent LERMS Crime Codes
 Points may indicate multiple events
 Note: Veh Prowl is only Larceny category displayed*



SPokane
POLICE

For Additional Information on Incidents pertaining to an Area, Trend, or Pattern Contact Information Analysis

0 0.2 0.4 0.6 0.8 1 Miles

SPokane

THIS IS NOT A LEGAL DOCUMENT:
 The information shown on this map is compiled from various sources and is subject to constant revision. Information shown on this map should not be used to determine the location of facilities in relationship to property lines, section lines, streets, etc.

Sunday - Saturday

4/7/2024 TO 4/13/2024

SE - South Central District (P5)



A/C	Offense Statute	Address	Reported Date	Dist
<u>SPC5EC</u>				
C	BURGLARY 2D FENCED AREA	1800 E TRENT AVE	4/8/2024	P5
C	MAIL THEFT	600 S FISKE ST	4/8/2024	P5
C	THEFT 1D ALL OTHER	1800 E TRENT AVE	4/8/2024	P5
C	THEFT 2D ALL OTHER	900 S HATCH ST	4/7/2024	P6
C	THEFT 2D ALL OTHER	4200 E 8TH AVE	4/7/2024	P5
C	THEFT 2D ALL OTHER	400 S THOR ST	4/13/2024	P5
C	THEFT 2D FROM BUILDING	900 S HATCH ST	4/7/2024	P6
C	THEFT 3D ALL OTHER	1300 E 12TH AVE	4/9/2024	P5
C	THEFT 3D ALL OTHER	2300 E 6TH AVE	4/12/2024	P6
C	THEFT 3D FROM BUILDING	900 E 8TH AVE	4/9/2024	P5
C	THEFT 3D FROM BUILDING	3400 E 9TH AVE	4/13/2024	P5
C	THEFT 3D FROM MOTOR VEHICLE	600 E SPRAGUE AVE	4/11/2024	P5
C	THEFT OF MOTOR VEHICLE	800 E 11TH AVE	4/7/2024	P7
C	THEFT OF MOTOR VEHICLE	800 S COWLEY ST	4/12/2024	P1
<u>SPC5GP</u>				
C	ASSAULT 2D	2500 E SINTO AVE	4/12/2024	P6
C	MAIL THEFT	4900 E COMMERCE AVE	4/10/2024	P5
C	RAPE OF A CHILD 1D		4/13/2024	P4
C	THEFT 2D ALL OTHER	1900 E MISSION AVE	4/11/2024	P5



SE - Southeast District (P6)

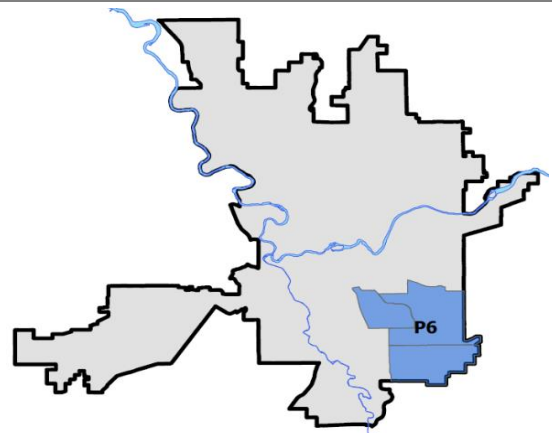
Preliminary IBR Counts

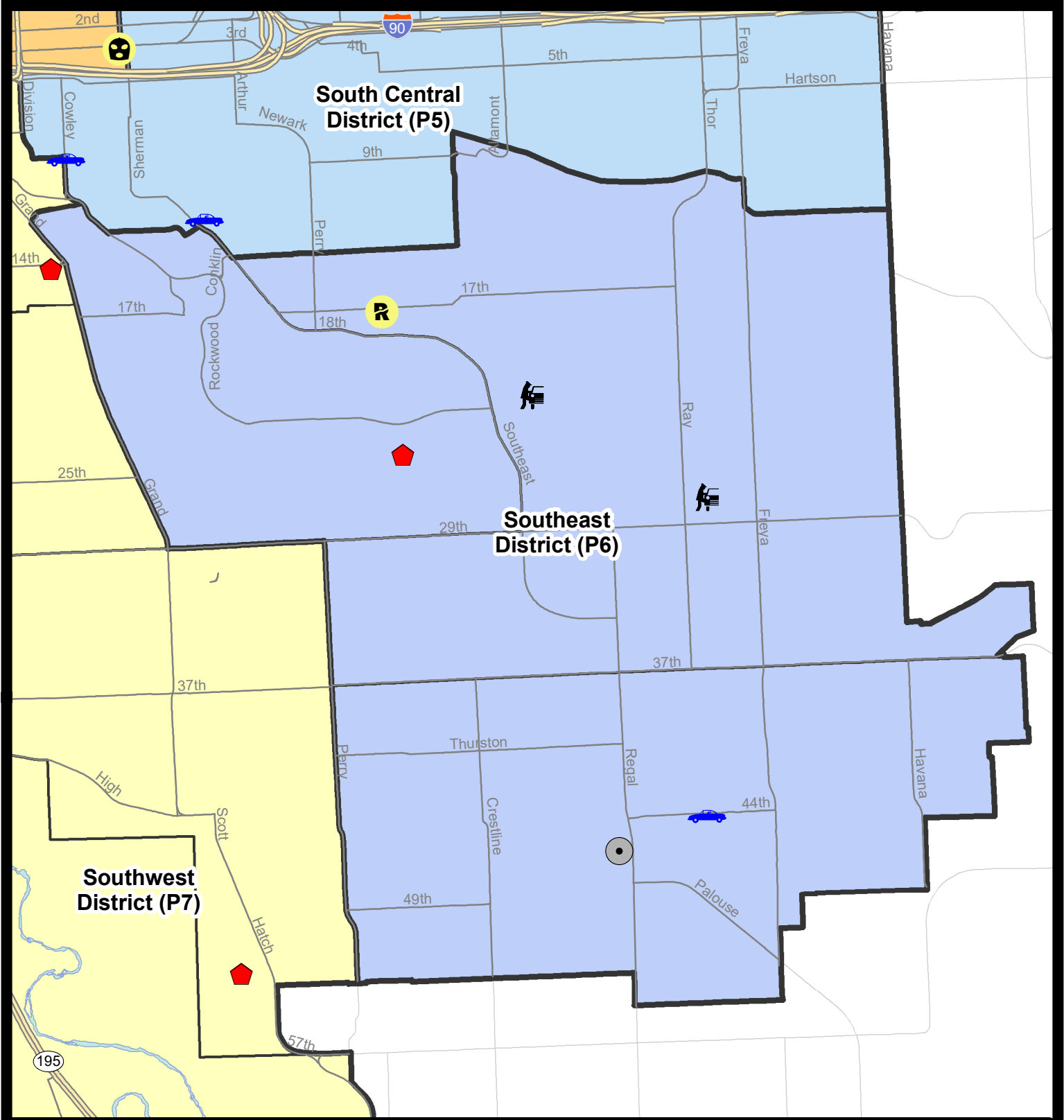
NIBRS Categories (Part 1 Selected)	7 Day Comparison			28 Day Comparison			YTD Comparison		
	Current	Prior	Percent	Current	Prior	Percent	Current	Prior	Percent
Violent									
Criminal Homicide	0	0		0	0		0	0	
Rape	1	0		1	0		2	3	-33.33%
Robbery - Commercial	0	0		1	2	-50.00%	5	1	400.00%
Robbery - Person	0	0		2	1	100.00%	5	0	
Aggravated Assault - Non DV	0	0		1	1	0.00%	5	7	-28.57%
Aggravated Assault - DV	0	0		0	3	-100.00%	5	5	0.00%
Violent Total:	1	0		5	7	-28.57%	22	16	37.50%
Property									
Burglary - Residential	1	3	-66.67%	8	4	100.00%	16	12	33.33%
Burglary Garage	0	0		0	2	-100.00%	7	10	-30.00%
Burglary Commercial	1	0		3	2	50.00%	6	6	0.00%
Larceny	10	8	25.00%	29	36	-19.44%	127	165	-23.03%
Vehicle Theft	1	0		3	5	-40.00%	15	24	-37.50%
Arson	0	0		1	0		1	0	
Property Total:	13	11	18.18%	44	49	-10.20%	172	217	-20.74%
Preliminary Part 1 Crime Totals:	14	11	27.27%	49	56	-12.50%	194	233	-16.74%
Current 7 Day Period:	4/7/2024 - 4/13/2024			Prior 7 Day Period:	3/31/2024 - 4/6/2024				
Current 28 Day Period:	3/17/2024 - 4/13/2024			Prior 28 Day Period:	2/18/2024 - 3/16/2024				
Current YTD Day Period:	1/1/2024 - 4/13/2024			Prior YTD Period:	1/1/2023 - 4/13/2023				

Prepared by SPD Crime Analysis Office - Monday, April 15, 2024

NOTE: SPD moved from UCR to the NIBRS reporting standard on 10/4/16 following the transition to a new RMS System. [Numbers on CompStat reports prior to this date should not be used as a comparison to those on this report.](#) Additional info on these reporting standards can be found on the FBI website: <https://ucr.fbi.gov/nibrs-overview>

This chart represents Preliminary counts of selected crime categories from Police Case Reports. Full statistical analysis to determine the confidence level of this data has not been performed. The % change columns on the preliminary counts differ from the percentage change on the NIBRS crime report, sometimes significantly. The CompStat report is designed for operational use and includes only selected NIBRS categories and coding less complex than full NIBRS rules. Official statistics for these and other NIBRS categories can be found on WASPC & FBI websites once available.





City of Spokane
Southeast District (P6)
Selected Crime Codes
2024-04-07 to 2024-04-13
 Prepared By:
Crime Analysis Unit
Spokane Police Department

Legend
NIBRS Events

*Cases Represent LERMS Crime Codes
 Points may indicate multiple events
 Note: Veh Prowl is only Larceny displayed*

For Additional Information on Incidents pertaining to an Area, Trend, or Pattern Contact Information Analysis

0 0.15 0.3 0.6 Miles

THIS IS NOT A LEGAL DOCUMENT.
 The information shown on this map is compiled from various sources and is subject to constant revision. Information shown on this map should not be used to determine the location of facilities in relationship to property lines, section lines, streets, etc.

Sunday - Saturday

4/7/2024 TO 4/13/2024

SE - Southeast District (P6)



A/C	Offense Statute	Address	Reported Date	Dist
<u>SPC6LH</u>				
C	RAPE OF A CHILD 1D		4/11/2024	P6
C	THEFT 2D FROM MOTOR VEHICLE	2200 S SOUTHEAST BLVD	4/7/2024	P6
C	THEFT 2D FROM MOTOR VEHICLE	2200 S SOUTHEAST BLVD	4/7/2024	P6
C	THEFT 3D ALL OTHER	3100 E 16TH AVE	4/10/2024	
A	THEFT 3D FROM MOTOR VEHICLE	3300 E 28TH AVE	4/13/2024	P6
C	THEFT 3D FROM MOTOR VEHICLE	2200 S SOUTHEAST BLVD	4/7/2024	
<u>SPC6RW</u>				
C	RESIDENTIAL BURGLARY	2400 S MAGNOLIA ST	4/8/2024	P6
C	THEFT 3D ALL OTHER	600 E 28TH AVE	4/7/2024	P6
<u>SPC6SG</u>				
C	BURGLARY 2D COMMERCIAL	4500 S REGAL ST	4/9/2024	P6
C	MAIL THEFT	1900 E 38TH AVE	4/11/2024	P6
C	THEFT 3D SHOPLIFTING	4900 S REGAL ST	4/11/2024	P6
C	THEFT 3D SHOPLIFTING	3100 E PALOUSE HWY	4/13/2024	
C	THEFT 3D VEHICLE PARTS AND ACCESSORIES	4900 S REGAL ST	4/7/2024	P6
C	THEFT OF MOTOR VEHICLE	3200 E 44TH AVE	4/13/2024	P6



SW - Southwest District (P7)

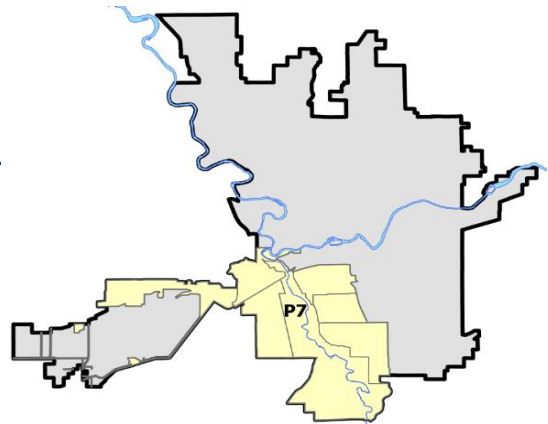
Preliminary IBR Counts

NIBRS Categories (Part 1 Selected)	7 Day Comparison			28 Day Comparison			YTD Comparison		
	Current	Prior	Percent	Current	Prior	Percent	Current	Prior	Percent
Violent									
Criminal Homicide	0	0		0	0		0	2	-100.00%
Rape	1	0		1	3	-66.67%	6	8	-25.00%
Robbery - Commercial	0	0		1	0		1	4	-75.00%
Robbery - Person	0	0		0	0		0	3	-100.00%
Aggravated Assault - Non DV	1	3	-66.67%	4	2	100.00%	7	15	-53.33%
Aggravated Assault - DV	1	2	-50.00%	6	1	500.00%	13	7	85.71%
Violent Total:	3	5	-40.00%	12	6	100.00%	27	39	-30.77%
Property									
Burglary - Residential	2	1	100.00%	7	5	40.00%	20	21	-4.76%
Burglary Garage	2	0		2	2	0.00%	10	12	-16.67%
Burglary Commercial	1	0		1	2	-50.00%	6	4	50.00%
Larceny	10	9	11.11%	44	55	-20.00%	168	253	-33.60%
Vehicle Theft	3	1	200.00%	7	8	-12.50%	28	36	-22.22%
Arson	0	0		0	0		0	0	
Property Total:	18	11	63.64%	61	72	-15.28%	232	326	-28.83%
Preliminary Part 1 Crime Totals:	21	16	31.25%	73	78	-6.41%	259	365	-29.04%
Current 7 Day Period:	4/7/2024 - 4/13/2024			Prior 7 Day Period:	3/31/2024 - 4/6/2024				
Current 28 Day Period:	3/17/2024 - 4/13/2024			Prior 28 Day Period:	2/18/2024 - 3/16/2024				
Current YTD Day Period:	1/1/2024 - 4/13/2024			Prior YTD Period:	1/1/2023 - 4/13/2023				

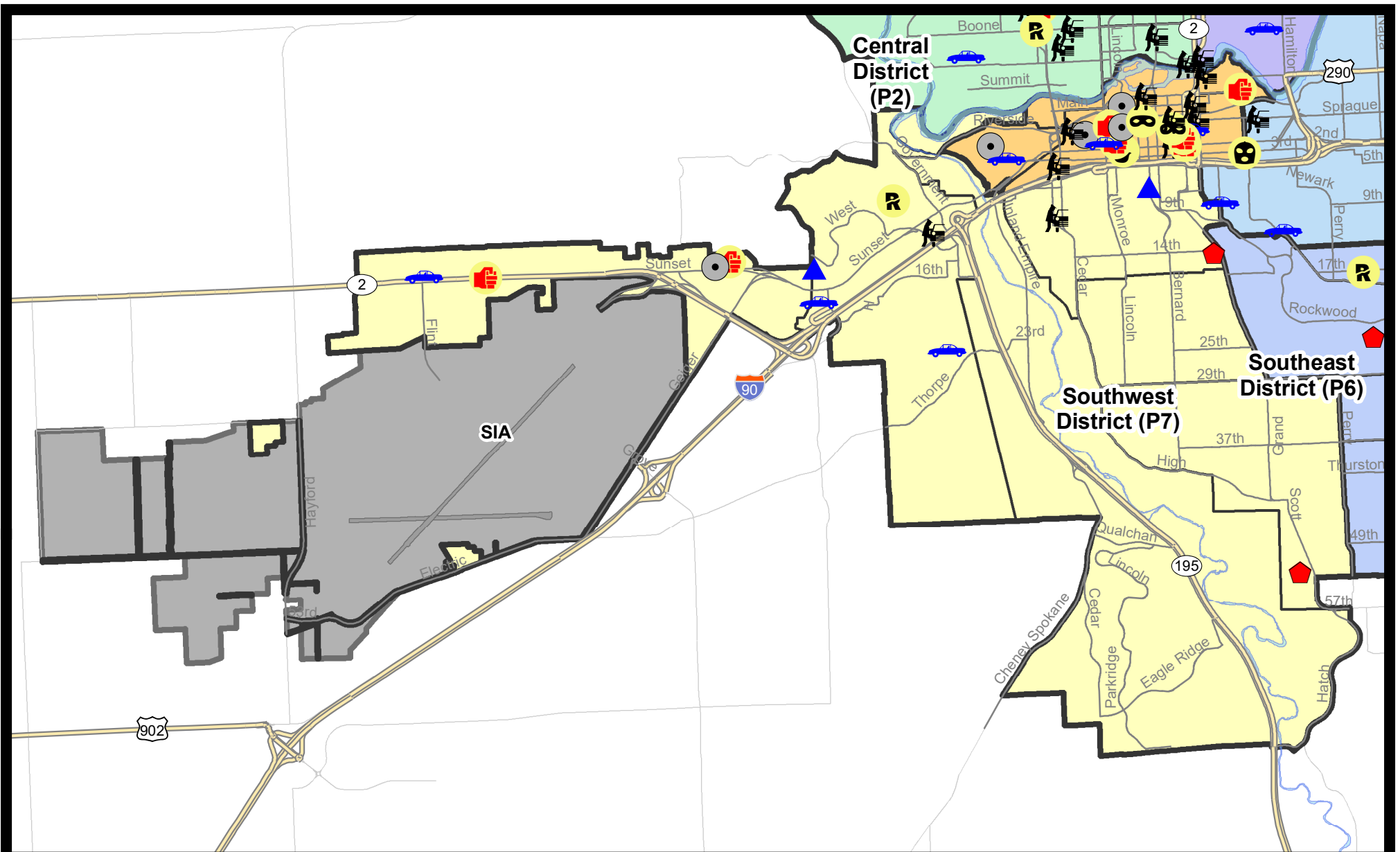
Prepared by SPD Crime Analysis Office - Monday, April 15, 2024

NOTE: SPD moved from UCR to the NIBRS reporting standard on 10/4/16 following the transition to a new RMS System. [Numbers on CompStat reports prior to this date should not be used as a comparison to those on this report.](#) Additional info on these reporting standards can be found on the FBI website: <https://ucr.fbi.gov/nibrs-overview>

This chart represents Preliminary counts of selected crime categories from Police Case Reports. Full statistical analysis to determine the confidence level of this data has not been performed. The % change columns on the preliminary counts differ from the percentage change on the NIBRS crime report, sometimes significantly. The CompStat report is designed for operational use and includes only selected NIBRS categories and coding less complex than full NIBRS rules. Official statistics for these and other NIBRS categories can be found on WASPC & FBI websites once available.



Note: On 1/8/23 boundary changes were implemented that incorporated portions of P7 into the Downtown DAVID Sector (SPD8BA SPD8PV); Consequently activity in P7 will appear lower if compared to printed CompStat reports prior to 1/8/23



City of Spokane
Southwest District (P7)
Selected
Crime Types
2024-04-07 to 2024-04-13

Prepared By:
Crime Analysis Unit
Spokane Police Department

Legend


NIBRS Events

-  Criminal Homicide
-  Rape
-  Robbery Commercial
-  Robbery Person
-  Aggravated Assault
-  Burglary Residential
-  Burglary Garage
-  Burglary Commercial
-  Vehicle Prowling
-  Vehicle Theft
-  Arson

Cases Represent LERMS Crime Codes
 Points may indicate multiple events
 Note: Veh Prowl is only Larceny category displayed



For Additional Information on Incidents
 pertaining to an Area, Trend, or Pattern
 Contact Information Analysis



THIS IS NOT A LEGAL DOCUMENT:
 The information shown on this map is compiled
 from various sources and is subject to constant
 revision. Information shown on this map should
 not be used to determine the location of facilities
 in relationship to property lines, section lines,
 streets, etc.

Sunday - Saturday

4/7/2024 TO 4/13/2024

SE - Southwest District (P7)



A/C	Offense Statute	Address	Reported Date	Dist
<u>SPC7CH</u>				
C	BURGLARY 2D GARAGE	600 S STEVENS ST	4/9/2024	P6
C	RESIDENTIAL BURGLARY	0 E 14TH AVE	4/9/2024	P6
C	THEFT 2D ALL OTHER	600 S WALNUT ST	4/8/2024	P7
C	THEFT 2D ALL OTHER	600 S WALNUT ST	4/8/2024	
C	THEFT 3D FROM MOTOR VEHICLE	1500 W 9TH AVE	4/12/2024	P7
C	THEFT 3D VEHICLE PARTS AND ACCESSORIES	W 8TH AVE / S ELM ST	4/8/2024	P7
<u>SPC7CS</u>				
C	RESIDENTIAL BURGLARY	5200 S MUIRFIELD LN	4/12/2024	P7
C	THEFT 2D FROM BUILDING	5200 S MUIRFIELD LN	4/12/2024	P7
<u>SPC7GT</u>				
C	THEFT 2D ALL OTHER	S LINDEKE ST / W 15TH AVE	4/13/2024	P8
C	THEFT 2D VEHICLE PARTS AND ACCESSORIES	2600 W WESTWOOD LN	4/12/2024	P7
C	THEFT OF MOTOR VEHICLE	2400 S CANYON WOODS LN	4/8/2024	P7
<u>SPC7WH</u>				
C	BURGLARY 2D GARAGE	1400 S ASSEMBLY RD	4/11/2024	P7
C	RAPE 2D		4/9/2024	P1
C	THEFT 3D FROM BUILDING	1500 S RUSTLE ST	4/11/2024	P7
C	THEFT 3D FROM MOTOR VEHICLE	1000 S BUENA VISTA DR	4/7/2024	
C	THEFT OF MOTOR VEHICLE	1600 S RUSTLE ST	4/9/2024	P7
<u>SPC7WP</u>				
C	ASSAULT 1D	5300 W SUNSET HWY	4/8/2024	P1
C	BURGLARY 2D COMMERCIAL	5600 W SUNSET HWY	4/9/2024	P7
C	HARASSMENT FELONY WEAPON INVOLVED	W US 2 HWY / S CAMPUS RD	4/13/2024	P7
C	THEFT 3D FROM BUILDING	9000 W US 2 HWY	4/11/2024	P7
C	THEFT OF MOTOR VEHICLE	9000 W US 2 HWY	4/10/2024	P7

SPOKANE POLICE DEPARTMENT

Downtown Precinct

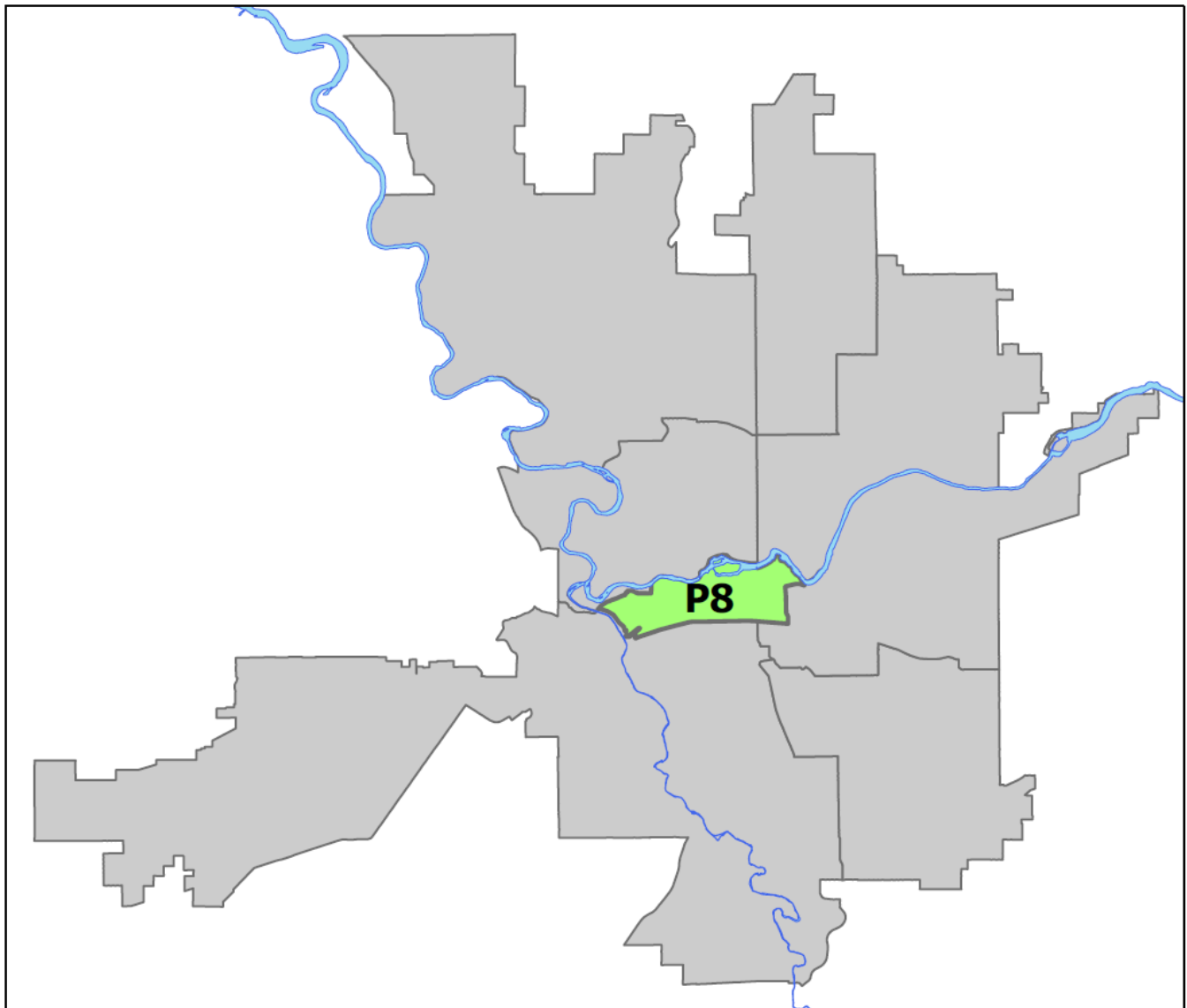
DAVID Sector



PSA Commander

Captain Steve Wohl

Downtown District (P8)





DOWNTOWN PRECINCT (P8) DAVID SECTOR

Preliminary IBR Counts

NIBRS Categories (Part 1 Selected)	7 Day Comparison			28 Day Comparison			YTD Comparison		
	Current	Prior	Percent	Current	Prior	Percent	Current	Prior	Percent
Violent									
Criminal Homicide	0	0		0	0		0	0	
Rape	0	0		3	2	50.00%	5	10	-50.00%
Robbery - Commercial	1	0		1	0		4	4	0.00%
Robbery - Person	2	2	0.00%	7	6	16.67%	28	25	12.00%
Aggravated Assault - Non DV	5	0		10	13	-23.08%	39	42	-7.14%
Aggravated Assault - DV	1	4	-75.00%	6	2	200.00%	13	10	30.00%
Violent Total:	9	6	50.00%	27	23	17.39%	89	91	-2.20%
Property									
Burglary - Residential	1	0		1	3	-66.67%	12	11	9.09%
Burglary Garage	0	0		0	0		0	9	-100.00%
Burglary Commercial	4	0		6	7	-14.29%	23	27	-14.81%
Larceny	19	30	-36.67%	107	84	27.38%	314	359	-12.53%
Vehicle Theft	3	1	200.00%	9	15	-40.00%	40	39	2.56%
Arson	1	0		1	2	-50.00%	4	11	-63.64%
Property Total:	28	31	-9.68%	124	111	11.71%	393	456	-13.82%
Preliminary Part 1 Crime Totals:	37	37	0.00%	151	134	12.69%	482	547	-11.88%
Current 7 Day Period:	4/7/2024 - 4/13/2024			Prior 7 Day Period:	3/31/2024 - 4/6/2024				
Current 28 Day Period:	3/17/2024 - 4/13/2024			Prior 28 Day Period:	2/18/2024 - 3/16/2024				
Current YTD Day Period:	1/1/2024 - 4/13/2024			Prior YTD Period:	1/1/2023 - 4/13/2023				

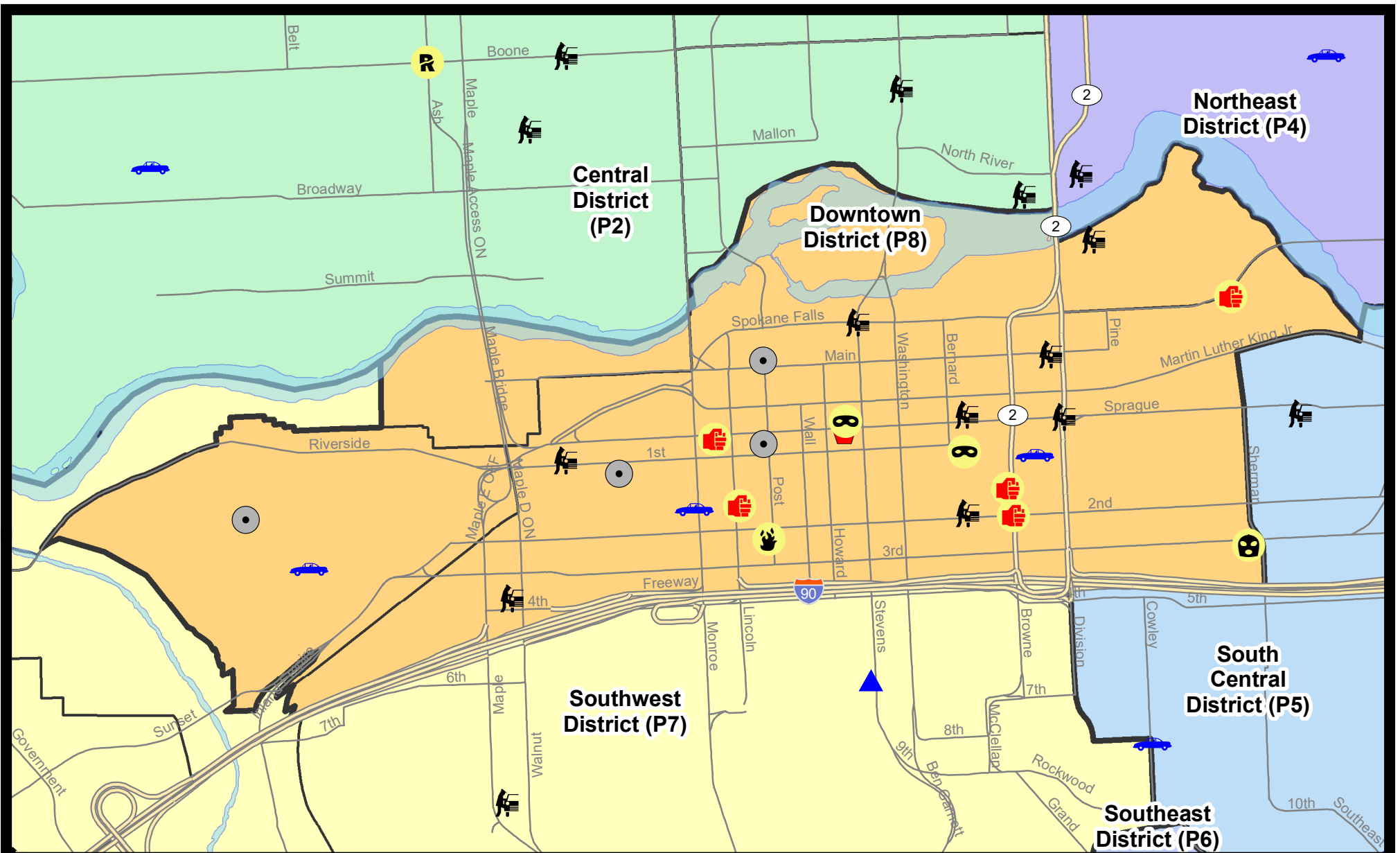
Prepared by SPD Crime Analysis Office - Monday, April 15, 2024

NOTE: SPD moved from UCR to the NIBRS reporting standard on 10/4/16 following the transition to a new RMS System. [Numbers on CompStat reports prior to this date should not be used as a comparison to those on this report.](#) Additional info on these reporting standards can be found on the FBI website: <https://ucr.fbi.gov/nibrs-overview>

This chart represents Preliminary counts of selected crime categories from Police Case Reports. Full statistical analysis to determine the confidence level of this data has not been performed. The % change columns on the preliminary counts differ from the percentage change on the NIBRS crime report, sometimes significantly. The CompStat report is designed for operational use and includes only selected NIBRS categories and coding less complex than full NIBRS rules. Official statistics for these and other NIBRS categories can be found on WASPC & FBI websites once available.



Note: On 1/8/23 boundary changes incorporated portions of P7 into the Downtown Precinct (SPD8BA and SPD8PV); Consequently activity in P8 will appear higher if compared to printed CompStat reports prior to 1/8/23



City of Spokane
Downtown District (P8)
Selected
Crime Types
2024-04-07 to 2024-04-13

Prepared By:
Crime Analysis Unit
Spokane Police Department

Legend

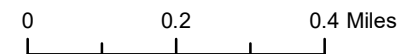
NIBRS Events

-  Criminal Homicide
-  Rape
-  Robbery Commercial
-  Robbery Person
-  Aggravated Assault
-  Burglary Residential
-  Burglary Garage
-  Burglary Commercial
-  Vehicle Prowling
-  Arson
-  Vehicle Theft

Cases Represent LERMS Crime Codes
 Points may indicate multiple events
 Note: Veh Prowl is only Larceny category displayed



For Additional Information on Incidents
 pertaining to an Area, Trend, or Pattern
 Contact Information Analysis



THIS IS NOT A LEGAL DOCUMENT:
 The information shown on this map is compiled
 from various sources and is subject to constant
 revision. Information shown on this map should
 not be used to determine the location of facilities
 in relationship to property lines, section lines,
 streets, etc.

Sunday - Saturday

4/7/2024 TO 4/13/2024



SW - Downtown District (P8)

A/C	Offense Statute	Address	Reported Date	Dist
<u>SPD8BA</u>				
C	BURGLARY 2D COMMERCIAL	2200 W PACIFIC AVE	4/8/2024	P8
C	THEFT OF MOTOR VEHICLE	200 S CHESTNUT ST	4/12/2024	P8
<u>SPD8EC</u>				
C	ASSAULT 2D	E SPOKANE FALLS BLVD / E FRONT AVE	4/10/2024	P8
C	ROBBERY 1D COMMERCIAL	400 E 3RD AVE	4/10/2024	P8
C	THEFT 3D FROM BUILDING	200 E 2ND AVE	4/8/2024	P8
C	THEFT 3D FROM MOTOR VEHICLE	W SPRAGUE AVE / N DIVISION ST	4/13/2024	P8
<u>SPD8RS</u>				
C	ARSON 1D	200 S POST ST	4/9/2024	P8
C	ASSAULT 2D	100 S LINCOLN ST	4/7/2024	P8
C	ASSAULT 2D	900 W SPRAGUE AVE	4/11/2024	P8
C	ASSAULT 2D	100 S BROWNE ST	4/13/2024	P4
C	ASSAULT 2D	200 W 1ST AVE	4/13/2024	P8
C	BURGLARY 1D COMMERCIAL	0 S POST ST	4/7/2024	P8
C	BURGLARY 2D COMMERCIAL	100 S JEFFERSON ST	4/10/2024	P8
C	BURGLARY 2D COMMERCIAL	800 W MAIN AVE	4/10/2024	P8
C	MAIL THEFT	0 W PACIFIC AVE	4/9/2024	P8
C	RESIDENTIAL BURGLARY	500 W SPRAGUE AVE	4/9/2024	P8
C	ROBBERY 1D PERSON	500 W SPRAGUE AVE	4/10/2024	P8
C	ROBBERY 2D PERSON	200 W 1ST AVE	4/9/2024	P8
C	TAKING MOTOR VEHICLE WITHOUT PERMISSION 2D	100 S MONROE ST	4/7/2024	P6
C	THEFT 2D FROM BUILDING	S LINCOLN ST / W 2ND AVE	4/9/2024	P8
C	THEFT 2D FROM BUILDING	300 S ADAMS ST	4/13/2024	P8
C	THEFT 2D FROM MOTOR VEHICLE	1300 W 1ST AVE	4/7/2024	P8
C	THEFT 2D FROM MOTOR VEHICLE	200 W 2ND AVE	4/8/2024	P8
C	THEFT 2D FROM MOTOR VEHICLE	400 N RIVERPOINT BLVD	4/9/2024	P8
C	THEFT 2D FROM MOTOR VEHICLE	W SPOKANE FALLS BLVD / N STEVENS ST	4/12/2024	P8
C	THEFT 3D ALL OTHER	300 W SPOKANE FALLS BLVD	4/7/2024	P8
C	THEFT 3D FROM BUILDING	500 W SPRAGUE AVE	4/7/2024	P8
C	THEFT 3D FROM BUILDING	500 W SPRAGUE AVE	4/7/2024	P8
C	THEFT 3D FROM MOTOR VEHICLE	1500 W 4TH AVE	4/11/2024	P8
C	THEFT 3D FROM MOTOR VEHICLE	200 W SPRAGUE AVE	4/13/2024	P8
C	THEFT 3D FROM MOTOR VEHICLE	0 W MAIN AVE	4/9/2024	
C	THEFT 3D SHOPLIFTING	800 W MAIN AVE	4/10/2024	P8
C	THEFT 3D SHOPLIFTING	600 W MAIN AVE	4/12/2024	P8
C	THEFT 3D SHOPLIFTING	700 W 2ND AVE	4/10/2024	
C	THEFT 3D SHOPLIFTING	800 W 2ND AVE	4/12/2024	

A/C	Offense Statute	Address	Reported Date	Dist
C	THEFT OF MOTOR VEHICLE	100 S STATE ST	4/13/2024	P8
C	VEHICULAR ASSAULT	S BROWNE ST / W 2ND AVE	4/13/2024	P8



Other Jurisdiction or Unk District

Preliminary IBR Counts

NIBRS Categories (Part 1 Selected)		7 Day Comparison			28 Day Comparison			YTD Comparison		
		Current	Prior	Percent	Current	Prior	Percent	Current	Prior	Percent
Violent	Criminal Homicide	0	0		0	0		0	0	
	Rape	0	0		0	0		0	5	-100.00%
	Robbery - Commercial	0	0		0	0		0	0	
	Robbery - Person	0	0		0	0		0	1	-100.00%
	Aggravated Assault - Non DV	0	0		0	1	-100.00%	2	0	
	Aggravated Assault - DV	0	0		0	0		0	0	
Violent Total:		0	0		0	1	-100.00%	2	6	-66.67%
Property	Burglary - Residential	0	0		0	0		0	0	
	Burglary Garage	0	0		0	0		0	0	
	Burglary Commercial	0	0		0	0		0	0	
	Larceny	2	1	100.00%	4	2	100.00%	8	8	0.00%
	Vehicle Theft	0	0		0	0		3	0	
	Arson	0	0		0	0		0	0	
Property Total:		2	1	100.00%	4	2	100.00%	11	8	37.50%
Preliminary Part 1 Crime Totals:		2	1	100.00%	4	3	33.33%	13	14	-7.14%
Current 7 Day Period:		4/7/2024 - 4/13/2024			Prior 7 Day Period:		3/31/2024 - 4/6/2024			
Current 28 Day Period:		3/17/2024 - 4/13/2024			Prior 28 Day Period:		2/18/2024 - 3/16/2024			
Current YTD Day Period:		1/1/2024 - 4/13/2024			Prior YTD Period:		1/1/2023 - 4/13/2023			

Prepared by SPD Crime Analysis Office - Monday, April 15, 2024

NOTE: SPD moved from UCR to the NIBRS reporting standard on 10/4/16 following the transition to a new RMS System. [Numbers on CompStat reports prior to this date should not be used as a comparison to those on this report.](#) Additional info on these reporting standards can be found on the FBI website: <https://ucr.fbi.gov/nibrs-overview>

This chart represents Preliminary counts of selected crime categories from Police Case Reports. Full statistical analysis to determine the confidence level of this data has not been performed. The % change columns on the preliminary counts differ from the percentage change on the NIBRS crime report, sometimes significantly. The CompStat report is designed for operational use and includes only selected NIBRS categories and coding less complex than full NIBRS rules. Official statistics for these and other NIBRS categories can be found on WASPC & FBI websites once available.

Sunday - Saturday

4/7/2024 TO 4/13/2024

Other Jurisdiction/Unk District



A/C	Offense Statute	Address	Reported Date	Dist
<u>SC10</u>				
C	MAIL THEFT	3300 E 55TH AVE	4/7/2024	P6
C	THEFT 2D FROM BUILDING	3300 E 55TH AVE	4/7/2024	P6