

# SPOKANE POLICE DEPARTMENT

## PRELIMINARY CITYWIDE **IBR** CRIME REPORT



### Preliminary IBR Counts

CHIEF OF POLICE

Justin Lundgren

Period Ending: Saturday, April 6, 2024

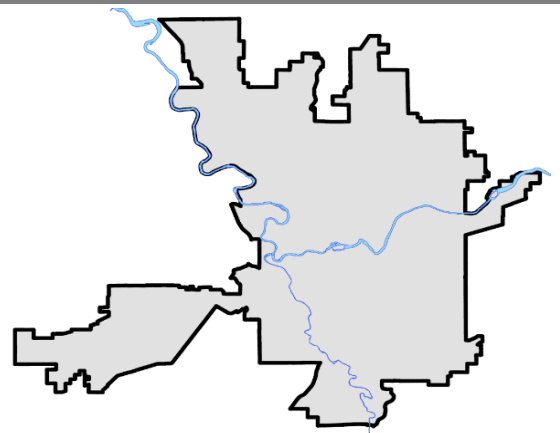
NIBRS Categories (Part 1 Selected)	7 Day Comparison			28 Day Comparison			YTD Comparison		
	Current	Prior	Percent	Current	Prior	Percent	Current	Prior	Percent
<b>Violent</b>									
Criminal Homicide	0	0		1	0		3	8	-62.50%
Rape	3	5	-40.00%	12	16	-25.00%	41	65	-36.92%
Robbery - Commercial	2	2	0.00%	11	6	83.33%	31	21	47.62%
Robbery - Person	4	7	-42.86%	19	15	26.67%	59	58	1.72%
Aggravated Assault - Non DV	8	9	-11.11%	42	47	-10.64%	140	147	-4.76%
Aggravated Assault - DV	8	6	33.33%	27	35	-22.86%	99	98	1.02%
<b>Violent Total:</b>	<b>25</b>	<b>29</b>	<b>-13.79%</b>	<b>112</b>	<b>119</b>	<b>-5.88%</b>	<b>373</b>	<b>397</b>	<b>-6.05%</b>
<b>Property</b>									
Burglary - Residential	14	9	55.56%	48	43	11.63%	179	242	-26.03%
Burglary Garage	2	4	-50.00%	17	29	-41.38%	79	115	-31.30%
Burglary Commercial	5	12	-58.33%	35	45	-22.22%	128	155	-17.42%
Larceny	127	150	-15.33%	630	667	-5.55%	2178	2396	-9.10%
Vehicle Theft	15	24	-37.50%	93	93	0.00%	316	421	-24.94%
Arson	2	3	-33.33%	10	9	11.11%	29	29	0.00%
<b>Property Total:</b>	<b>165</b>	<b>202</b>	<b>-18.32%</b>	<b>833</b>	<b>886</b>	<b>-5.98%</b>	<b>2909</b>	<b>3358</b>	<b>-13.37%</b>
<b>Preliminary Part 1 Crime Totals:</b>	<b>190</b>	<b>231</b>	<b>-17.75%</b>	<b>945</b>	<b>1005</b>	<b>-5.97%</b>	<b>3282</b>	<b>3755</b>	<b>-12.60%</b>

**Current 7 Day Period:** 3/31/2024 - 4/6/2024      **Prior 7 Day Period:** 3/24/2024 - 3/30/2024  
**Current 28 Day Period:** 3/10/2024 - 4/6/2024      **Prior 28 Day Period:** 2/11/2024 - 3/9/2024  
**Current YTD Day Period:** 1/1/2024 - 4/6/2024      **Prior YTD Period:** 1/1/2023 - 4/6/2023

Prepared by SPD Crime Analysis Office - Monday, April 8, 2024

**NOTE:** SPD moved from UCR to the NIBRS reporting standard on 10/4/16 following the transition to a new RMS System. [Numbers on CompStat reports prior to this date should not be used as a comparison to those on this report.](#) Additional info on these reporting standards can be found on the FBI website: <https://ucr.fbi.gov/nibrs-overview>

This chart represents Preliminary counts of selected crime categories from Police Case Reports. Full statistical analysis to determine the confidence level of this data has not been performed. The % change columns on the preliminary counts differ from the percentage change on the NIBRS crime report, sometimes significantly. The CompStat report is designed for operational use and includes only selected NIBRS categories and coding less complex than full NIBRS rules. Official statistics for these and other NIBRS categories can be found on WASPC & FBI websites once available.



# SPOKANE POLICE DEPARTMENT

## Northwest Precinct

## ADAM Sector

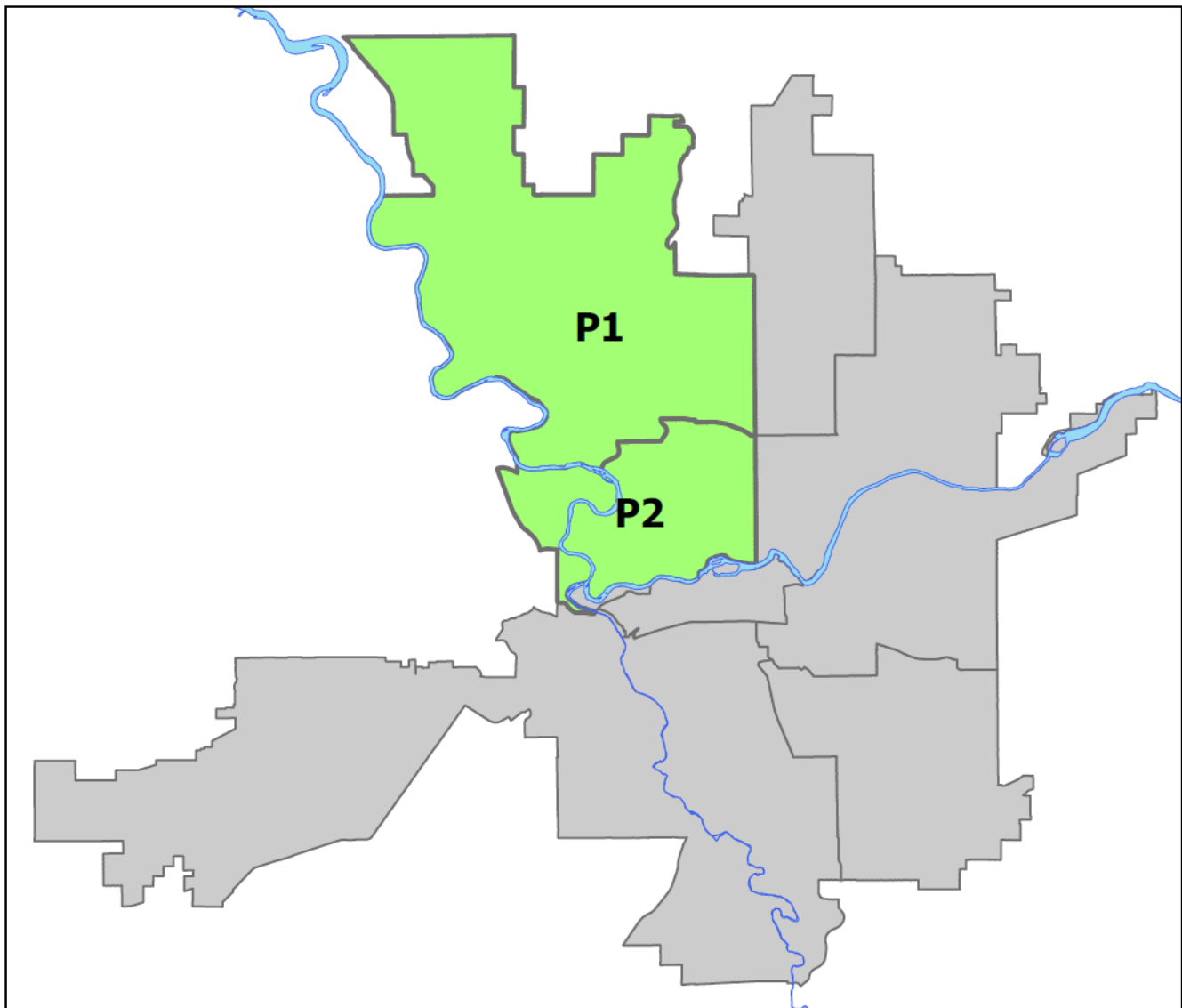


### PSA Commander

Captain Tom Hendren

Northwest District (P1)

Central District (P2)



POLICE SUMMARY - Ending: Saturday, April 6, 2024

# NORTHWEST PRECINCT (P1, P2) ADAM SECTOR



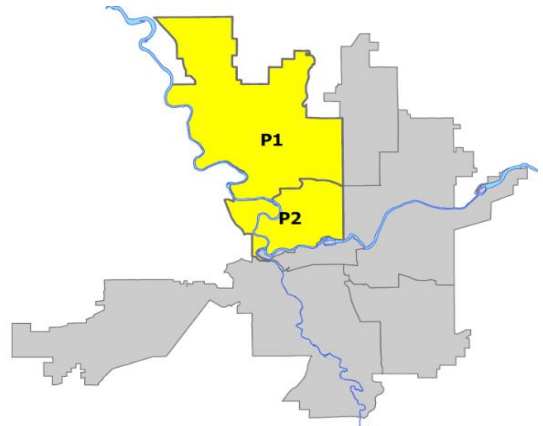
## Preliminary IBR Counts

NIBRS Categories (Part 1 Selected)	7 Day Comparison			28 Day Comparison			YTD Comparison		
	Current	Prior	Percent	Current	Prior	Percent	Current	Prior	Percent
<b>Violent</b>									
Criminal Homicide	0	0		0	0		1	2	-50.00%
Rape	1	0		1	8	-87.50%	13	12	8.33%
Robbery - Commercial	0	0		1	2	-50.00%	6	1	500.00%
Robbery - Person	1	1	0.00%	3	2	50.00%	8	6	33.33%
Aggravated Assault - Non DV	2	1	100.00%	9	6	50.00%	23	27	-14.81%
Aggravated Assault - DV	2	2	0.00%	9	14	-35.71%	35	29	20.69%
<b>Violent Total:</b>	<b>6</b>	<b>4</b>	<b>50.00%</b>	<b>23</b>	<b>32</b>	<b>-28.13%</b>	<b>86</b>	<b>77</b>	<b>11.69%</b>
<b>Property</b>									
Burglary - Residential	5	2	150.00%	15	14	7.14%	59	83	-28.92%
Burglary Garage	0	1	-100.00%	5	7	-28.57%	17	30	-43.33%
Burglary Commercial	2	1	100.00%	7	18	-61.11%	31	40	-22.50%
Larceny	35	37	-5.41%	187	192	-2.60%	616	472	30.51%
Vehicle Theft	1	7	-85.71%	25	28	-10.71%	86	106	-18.87%
Arson	1	1	0.00%	3	3	0.00%	11	7	57.14%
<b>Property Total:</b>	<b>44</b>	<b>49</b>	<b>-10.20%</b>	<b>242</b>	<b>262</b>	<b>-7.63%</b>	<b>820</b>	<b>738</b>	<b>11.11%</b>
<b>Preliminary Part 1 Crime Totals:</b>	<b>50</b>	<b>53</b>	<b>-5.66%</b>	<b>265</b>	<b>294</b>	<b>-9.86%</b>	<b>906</b>	<b>815</b>	<b>11.17%</b>
<b>Current 7 Day Period:</b>	3/31/2024 - 4/6/2024			<b>Prior 7 Day Period:</b>	3/24/2024 - 3/30/2024				
<b>Current 28 Day Period:</b>	3/10/2024 - 4/6/2024			<b>Prior 28 Day Period:</b>	2/11/2024 - 3/9/2024				
<b>Current YTD Day Period:</b>	1/1/2024 - 4/6/2024			<b>Prior YTD Period:</b>	1/1/2023 - 4/6/2023				

Prepared by SPD Crime Analysis Office - Monday, April 8, 2024

**NOTE:** SPD moved from UCR to the NIBRS reporting standard on 10/4/16 following the transition to a new RMS System. [Numbers on CompStat reports prior to this date should not be used as a comparison to those on this report.](#) Additional info on these reporting standards can be found on the FBI website: <https://ucr.fbi.gov/nibrs-overview>

This chart represents Preliminary counts of selected crime categories from Police Case Reports. Full statistical analysis to determine the confidence level of this data has not been performed. The % change columns on the preliminary counts differ from the percentage change on the NIBRS crime report, sometimes significantly. The CompStat report is designed for operational use and includes only selected NIBRS categories and coding less complex than full NIBRS rules. Official statistics for these and other NIBRS categories can be found on WASPC & FBI websites once available.



Note: On 1/8/23 boundary changes were implemented dividing the North Precinct into two (NW and NE). The Northwest Precinct ADAM Sector consists of P1 and P2; Consequently this page did not exist on printed CompStat reports prior to 1/8/23



# NW - Northwest District (P1)

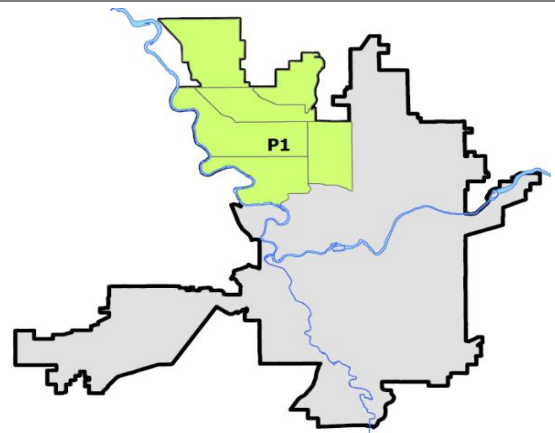
## Preliminary IBR Counts

NIBRS Categories (Part 1 Selected)	7 Day Comparison			28 Day Comparison			YTD Comparison		
	Current	Prior	Percent	Current	Prior	Percent	Current	Prior	Percent
<b>Violent</b>									
Criminal Homicide	0	0		0	0		1	0	
Rape	1	0		1	8	-87.50%	11	6	83.33%
Robbery - Commercial	0	0		0	1	-100.00%	2	0	
Robbery - Person	1	0		2	0		2	3	-33.33%
Aggravated Assault - Non DV	1	0		3	2	50.00%	10	16	-37.50%
Aggravated Assault - DV	2	1	100.00%	4	7	-42.86%	17	15	13.33%
<b>Violent Total:</b>	<b>5</b>	<b>1</b>	<b>400.00%</b>	<b>10</b>	<b>18</b>	<b>-44.44%</b>	<b>43</b>	<b>40</b>	<b>7.50%</b>
<b>Property</b>									
Burglary - Residential	1	1	0.00%	4	6	-33.33%	25	41	-39.02%
Burglary Garage	0	1	-100.00%	3	3	0.00%	10	14	-28.57%
Burglary Commercial	1	1	0.00%	2	7	-71.43%	14	15	-6.67%
Larceny	20	19	5.26%	99	72	37.50%	282	238	18.49%
Vehicle Theft	0	3	-100.00%	12	11	9.09%	30	37	-18.92%
Arson	0	0		0	0		1	3	-66.67%
<b>Property Total:</b>	<b>22</b>	<b>25</b>	<b>-12.00%</b>	<b>120</b>	<b>99</b>	<b>21.21%</b>	<b>362</b>	<b>348</b>	<b>4.02%</b>
<b>Preliminary Part 1 Crime Totals:</b>	<b>27</b>	<b>26</b>	<b>3.85%</b>	<b>130</b>	<b>117</b>	<b>11.11%</b>	<b>405</b>	<b>388</b>	<b>4.38%</b>
<b>Current 7 Day Period:</b>	3/31/2024 - 4/6/2024			<b>Prior 7 Day Period:</b>	3/24/2024 - 3/30/2024				
<b>Current 28 Day Period:</b>	3/10/2024 - 4/6/2024			<b>Prior 28 Day Period:</b>	2/11/2024 - 3/9/2024				
<b>Current YTD Day Period:</b>	1/1/2024 - 4/6/2024			<b>Prior YTD Period:</b>	1/1/2023 - 4/6/2023				

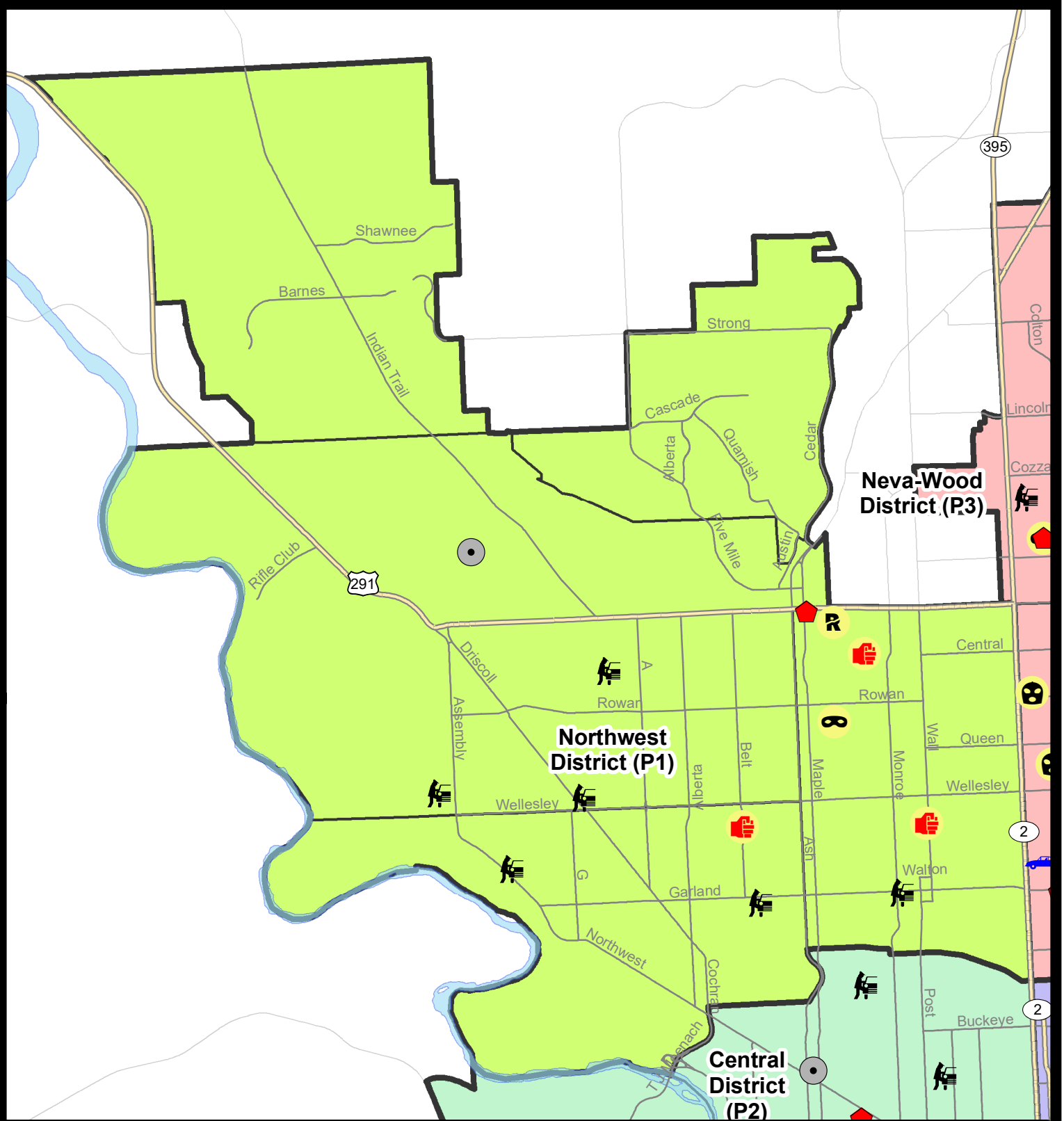
Prepared by SPD Crime Analysis Office - Monday, April 8, 2024

**NOTE:** SPD moved from UCR to the NIBRS reporting standard on 10/4/16 following the transition to a new RMS System. [Numbers on CompStat reports prior to this date should not be used as a comparison to those on this report.](#) Additional info on these reporting standards can be found on the FBI website: <https://ucr.fbi.gov/nibrs-overview>

This chart represents Preliminary counts of selected crime categories from Police Case Reports. Full statistical analysis to determine the confidence level of this data has not been performed. The % change columns on the preliminary counts differ from the percentage change on the NIBRS crime report, sometimes significantly. The CompStat report is designed for operational use and includes only selected NIBRS categories and coding less complex than full NIBRS rules. Official statistics for these and other NIBRS categories can be found on WASPC & FBI websites once available.



Note: On 1/8/23 a boundary change to P1 added a portion of the prior area to P2 (SPA2EG); Consequently activity in P1 will appear a bit lower if compared to printed CompStat reports prior to 1/8/23



**City of Spokane**  
**Northwest District (P1)**  
**Selected Crime Codes**  
**2024-03-31 to 2024-04-06**  
 Prepared By:  
**Crime Analysis Unit**  
**Spokane Police Department**

**Legend**  
**NIBRS Events**


*For Additional Information on Incidents pertaining to an Area, Trend, or Pattern Contact Information Analysis*

*Cases Represent LERMS Crime Codes  
 Points may indicate multiple events  
 Note: Veh Prowl is only Larceny displayed*

0 0.25 0.5 1 Miles

THIS IS NOT A LEGAL DOCUMENT. The information shown on this map is compiled from various sources and is subject to constant revision. Information shown on this map should not be used to determine the location of facilities in relationship to property lines, section lines, streets, etc.

Sunday - Saturday

3/31/2024 TO 4/6/2024



NW - Northwest District (P1)

<b>A/C</b>	<b>Offense Statute</b>	<b>Address</b>	<b>Reported Date</b>	<b>Dist</b>
<b><u>SPA1AD</u></b>				
C	ASSAULT 2D	2200 W WELLESLEY AVE	4/1/2024	P1
C	MAIL THEFT	3100 N LINDEKE ST	4/3/2024	P1
C	THEFT 2D FROM BUILDING	3200 W CLEVELAND AVE	4/2/2024	P1
C	THEFT 3D ALL OTHER	3200 N COLUMBIA CIR	4/5/2024	P1
C	THEFT 3D FROM BUILDING	3000 W LONGFELLOW AVE	4/1/2024	
C	THEFT 3D FROM MOTOR VEHICLE	2000 W GARLAND AVE	4/2/2024	P1
A	THEFT 3D FROM MOTOR VEHICLE	3900 W ROCKWELL AVE	4/4/2024	P1
C	THEFT OF A FIREARM FROM BUILDING	5100 W HOFFMAN PL	3/31/2024	P1
<b><u>SPA1BS</u></b>				
C	BURGLARY 2D COMMERCIAL	4100 W WOODSIDE AVE	4/2/2024	P1
<b><u>SPA1IT</u></b>				
C	THEFT 1D FROM BUILDING	9700 N NINE MILE RD	4/4/2024	P1
C	THEFT 2D ALL OTHER	4700 W DEREK AVE	4/5/2024	P1
<b><u>SPA1NH</u></b>				
C	ASSAULT 2D	4400 N WALL ST	4/3/2024	P1
C	ASSAULT 2D	1100 W CENTRAL AVE	4/4/2024	P1
C	RAPE 2D		3/31/2024	P4
C	RESIDENTIAL BURGLARY	6200 N MAPLE ST	4/1/2024	P1
C	ROBBERY 1D PERSON	5300 N CEDAR ST	3/31/2024	P1
C	THEFT 1D FROM BUILDING	400 W GORDON AVE	4/2/2024	P1
C	THEFT 2D ALL OTHER	3900 N MAPLE ST	4/5/2024	P1
A	THEFT 3D FROM MOTOR VEHICLE	900 W GARLAND AVE	3/31/2024	P1
C	THEFT OF A FIREARM FROM BUILDING	4200 N POST ST	4/4/2024	P1
<b><u>SPA1NW</u></b>				
C	MAIL THEFT	5500 N DRISCOLL BLVD	4/4/2024	P1
C	MAIL THEFT	3900 W ROWAN AVE	4/4/2024	P1
C	THEFT 2D ALL OTHER	5800 N SUTHERLIN ST	4/1/2024	P1
C	THEFT 3D FROM MOTOR VEHICLE	3100 W CENTRAL AVE	3/31/2024	P1
C	THEFT 3D FROM MOTOR VEHICLE	4700 N DRISCOLL BLVD	4/3/2024	P1
C	THEFT 3D VEHICLE PARTS AND ACCESSORIES	5700 N ASSEMBLY ST	4/3/2024	
C	THEFT OF A FIREARM FROM MOTOR VEHICLE	4800 N ASSEMBLY ST	4/5/2024	P1



**NW - North Central District (P2)**

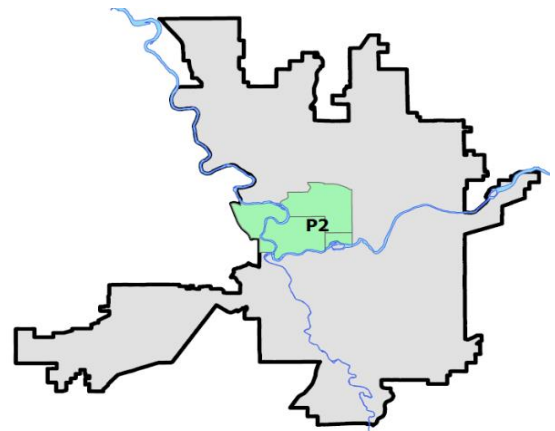
**Preliminary IBR Counts**

NIBRS Categories (Part 1 Selected)	7 Day Comparison			28 Day Comparison			YTD Comparison		
	Current	Prior	Percent	Current	Prior	Percent	Current	Prior	Percent
<b>Violent</b>									
Criminal Homicide	0	0		0	0		0	2	-100.00%
Rape	0	0		0	0		2	6	-66.67%
Robbery - Commercial	0	0		1	1	0.00%	4	1	300.00%
Robbery - Person	0	1	-100.00%	1	2	-50.00%	6	3	100.00%
Aggravated Assault - Non DV	1	1	0.00%	6	4	50.00%	13	11	18.18%
Aggravated Assault - DV	0	1	-100.00%	5	7	-28.57%	18	14	28.57%
<b>Violent Total:</b>	<b>1</b>	<b>3</b>	<b>-66.67%</b>	<b>13</b>	<b>14</b>	<b>-7.14%</b>	<b>43</b>	<b>37</b>	<b>16.22%</b>
<b>Property</b>									
Burglary - Residential	4	1	300.00%	11	8	37.50%	34	42	-19.05%
Burglary Garage	0	0		2	4	-50.00%	7	16	-56.25%
Burglary Commercial	1	0		5	11	-54.55%	17	25	-32.00%
Larceny	15	18	-16.67%	88	120	-26.67%	334	234	42.74%
Vehicle Theft	1	4	-75.00%	13	17	-23.53%	56	69	-18.84%
Arson	1	1	0.00%	3	3	0.00%	10	4	150.00%
<b>Property Total:</b>	<b>22</b>	<b>24</b>	<b>-8.33%</b>	<b>122</b>	<b>163</b>	<b>-25.15%</b>	<b>458</b>	<b>390</b>	<b>17.44%</b>
<b>Preliminary Part 1 Crime Totals:</b>	<b>23</b>	<b>27</b>	<b>-14.81%</b>	<b>135</b>	<b>177</b>	<b>-23.73%</b>	<b>501</b>	<b>427</b>	<b>17.33%</b>
<b>Current 7 Day Period:</b>	3/31/2024 - 4/6/2024			<b>Prior 7 Day Period:</b>	3/24/2024 - 3/30/2024				
<b>Current 28 Day Period:</b>	3/10/2024 - 4/6/2024			<b>Prior 28 Day Period:</b>	2/11/2024 - 3/9/2024				
<b>Current YTD Day Period:</b>	1/1/2024 - 4/6/2024			<b>Prior YTD Period:</b>	1/1/2023 - 4/6/2023				

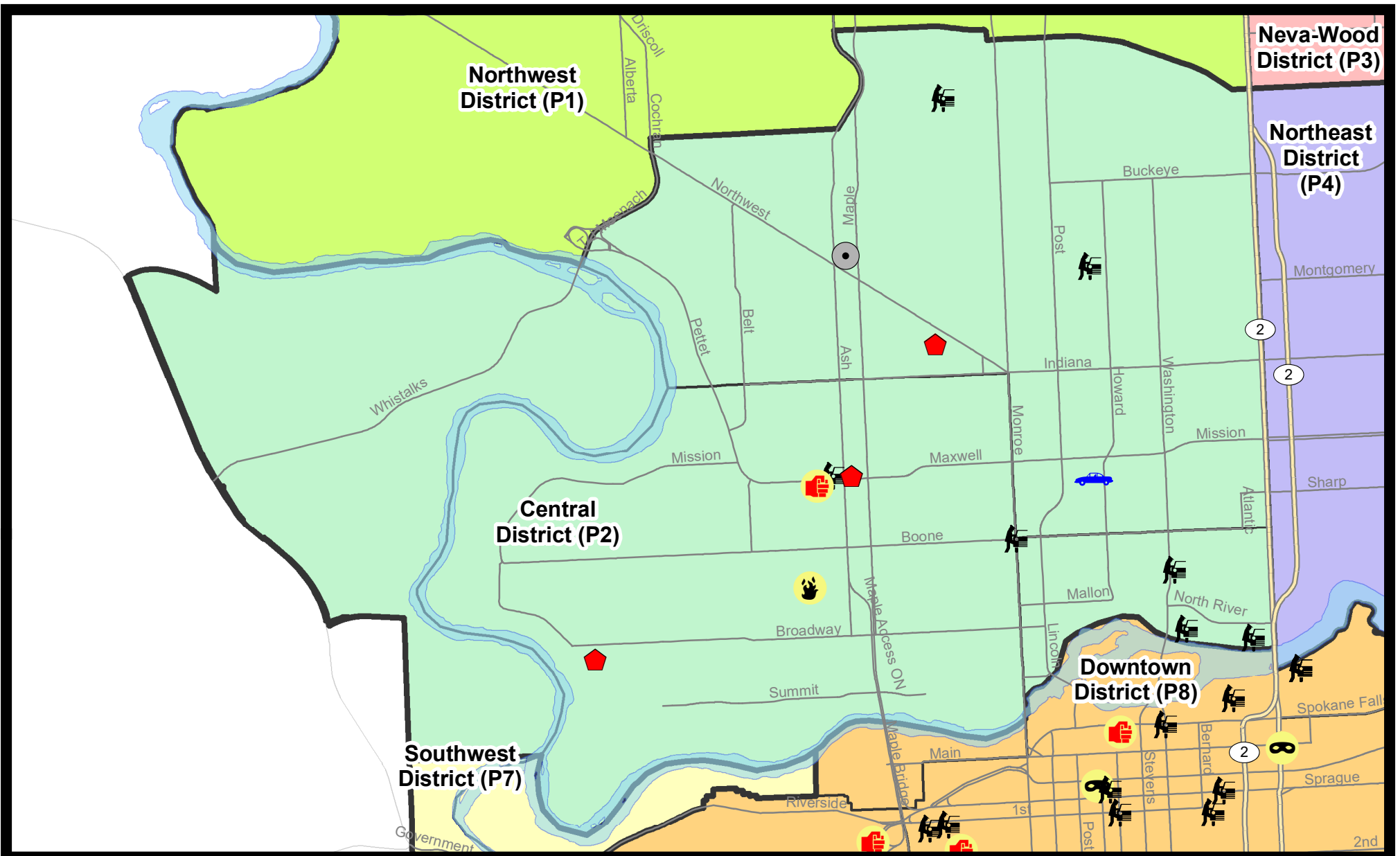
Prepared by SPD Crime Analysis Office - Monday, April 8, 2024

**NOTE:** SPD moved from UCR to the NIBRS reporting standard on 10/4/16 following the transition to a new RMS System. [Numbers on CompStat reports prior to this date should not be used as a comparison to those on this report.](#) Additional info on these reporting standards can be found on the FBI website: <https://ucr.fbi.gov/nibrs-overview>

This chart represents Preliminary counts of selected crime categories from Police Case Reports. Full statistical analysis to determine the confidence level of this data has not been performed. The % change columns on the preliminary counts differ from the percentage change on the NIBRS crime report, sometimes significantly. The CompStat report is designed for operational use and includes only selected NIBRS categories and coding less complex than full NIBRS rules. Official statistics for these and other NIBRS categories can be found on WASPC & FBI websites once available.



Note: On 1/8/23 a boundary change to P2 added a portion of the P1 area into P2 (SPA2EG); Consequently activity in P2 will appear a bit higher if compared to printed CompStat reports prior to 1/8/23



**City of Spokane**  
**Central District (P2)**  
**Selected**  
**Crime Types**  
**2024-03-31 to 2024-04-06**

Prepared By:  
**Crime Analysis Unit**  
**Spokane Police Department**

**Legend**


**NIBRS Events**

- Criminal Homicide
- Robbery Commercial
- Aggravated Assault
- Burglary Commercial
- Rape
- Robbery Person
- Burglary Residential
- Vehicle Prowling
- Burglary Garage
- Vehicle Theft
- Arson

*Cases Represent LERMS Crime Codes*  
*Points may indicate multiple events*  
*Note: Veh Prowl is only Larceny category displayed*



*For Additional Information on Incidents*  
*pertaining to an Area, Trend, or Pattern*  
*Contact Information Analysis*



**THIS IS NOT A LEGAL DOCUMENT:**  
*The information shown on this map is compiled*  
*from various sources and is subject to constant*  
*revision. Information shown on this map should*  
*not be used to determine the location of facilities*  
*in relationship to property lines, section lines,*  
*streets, etc.*



Sunday - Saturday

3/31/2024 TO 4/6/2024

NW - Central District (P2)



<b>A/C</b>	<b>Offense Statute</b>	<b>Address</b>	<b>Reported Date</b>	<b>Dist</b>
<b>SPA2EG</b>				
C	MAIL THEFT	300 W CARLISLE AVE	4/2/2024	P2
C	MAIL THEFT	300 W EUCLID AVE	4/3/2024	P1
C	RESIDENTIAL BURGLARY	2000 N ADAMS ST	4/6/2024	P1
C	SHOPLIFTING BURGLARY	1600 W NORTHWEST BLVD	4/2/2024	P1
C	THEFT 2D FROM MOTOR VEHICLE	600 W CARLISLE AVE	4/2/2024	P1
C	THEFT 2D FROM MOTOR VEHICLE	3100 N JEFFERSON ST	4/6/2024	P2
C	THEFT 3D FROM BUILDING	1600 W NORTHWEST BLVD	4/3/2024	P2
C	THEFT 3D FROM BUILDING	2200 N ASH ST	4/4/2024	P2
C	THEFT 3D FROM BUILDING	0 W MISSION AVE	4/6/2024	P2
C	THEFT 3D SHOPLIFTING	1700 W NORTHWEST BLVD	4/4/2024	P2
C	THEFT 3D SHOPLIFTING	1600 W NORTHWEST BLVD	4/4/2024	
C	THEFT 3D VEHICLE PARTS AND ACCESSORIES	2400 W CLEVELAND AVE	4/1/2024	P2
C	THEFT OF MOTOR VEHICLE	600 W SINTO AVE	4/5/2024	P2
<b>SPA2RS</b>				
C	THEFT 1D FROM MOTOR VEHICLE	900 N WASHINGTON ST	4/3/2024	P2
C	THEFT 2D FROM MOTOR VEHICLE	100 W NORTH RIVER DR	4/1/2024	P2
C	THEFT 3D FROM MOTOR VEHICLE	N MONROE ST / W BOONE AVE	4/5/2024	P1
C	THEFT 3D FROM MOTOR VEHICLE	300 W NORTH RIVER DR	4/6/2024	P2
<b>SPA2WC</b>				
C	ARSON 1D	1800 W DEAN AVE	3/31/2024	P1
C	IBR Purposes Only - Aggravated Assault	1800 W MAXWELL AVE	4/3/2024	P1
A	RESIDENTIAL BURGLARY	2700 W COLLEGE AVE	4/1/2024	P1
C	RESIDENTIAL BURGLARY	1600 W MAXWELL AVE	4/4/2024	P1
C	RESIDENTIAL BURGLARY	1600 W MAXWELL AVE	4/5/2024	P1
A	THEFT 3D FROM MOTOR VEHICLE	1700 W MAXWELL AVE	4/6/2024	P2

# SPOKANE POLICE DEPARTMENT

## Northeast Precinct

## BAKER Sector

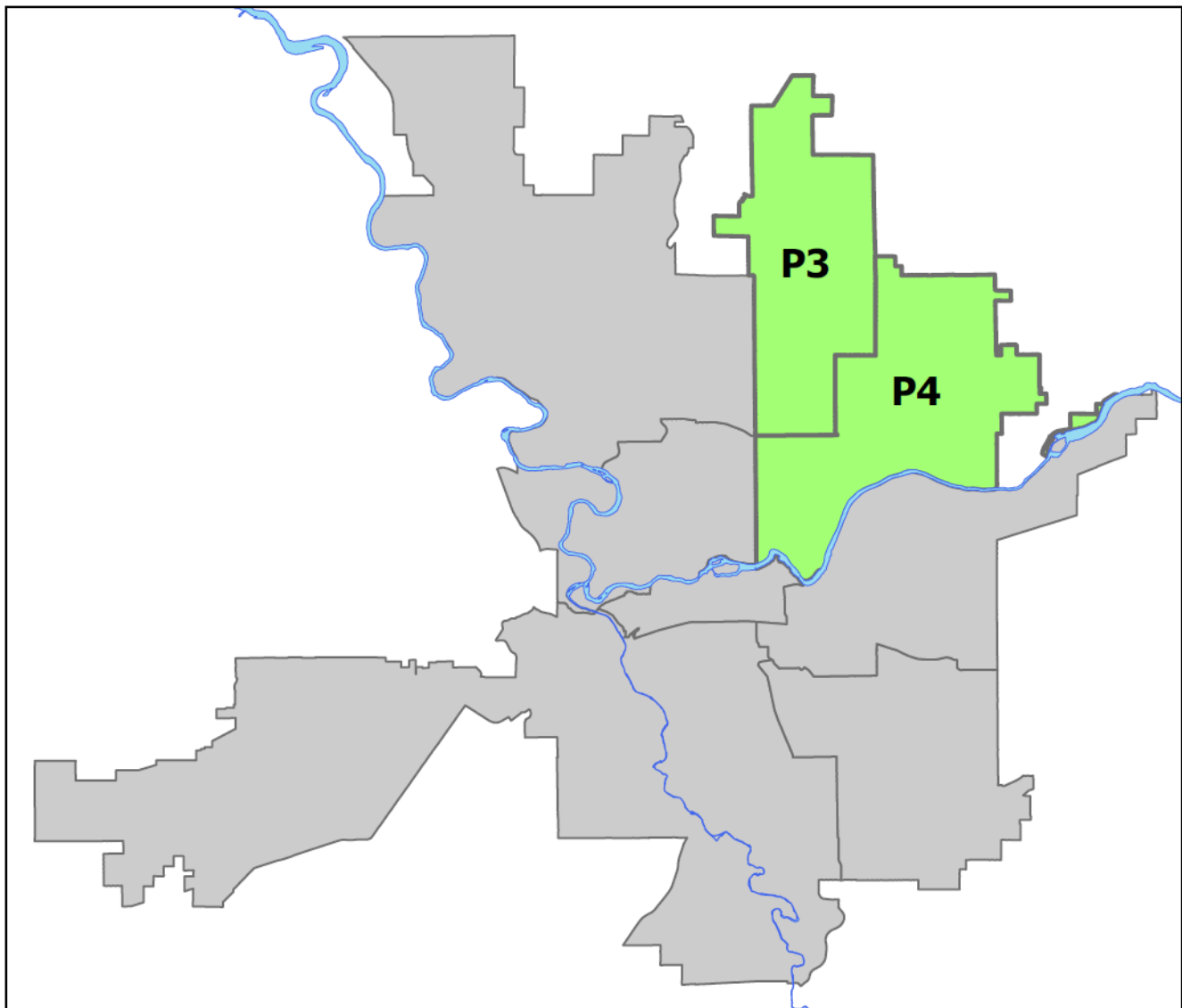


### PSA Commander

Captain Shawn Kendall

NevaWood District (P3)

Northeast District (P4)





# NORTHEAST PRECINCT (P3, P4) BAKER SECTOR

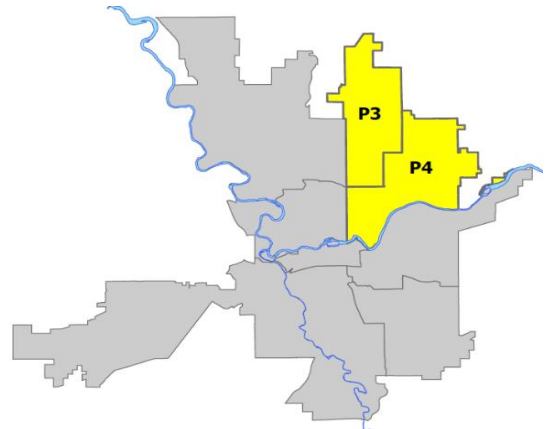
## Preliminary IBR Counts

NIBRS Categories (Part 1 Selected)	7 Day Comparison			28 Day Comparison			YTD Comparison		
	Current	Prior	Percent	Current	Prior	Percent	Current	Prior	Percent
<b>Violent</b>									
Criminal Homicide	0	0		1	0		2	3	-33.33%
Rape	2	1	100.00%	3	4	-25.00%	10	19	-47.37%
Robbery - Commercial	2	0		5	4	25.00%	14	11	27.27%
Robbery - Person	1	2	-50.00%	7	4	75.00%	18	18	0.00%
Aggravated Assault - Non DV	2	4	-50.00%	15	13	15.38%	53	37	43.24%
Aggravated Assault - DV	0	3	-100.00%	8	8	0.00%	26	36	-27.78%
<b>Violent Total:</b>	<b>7</b>	<b>10</b>	<b>-30.00%</b>	<b>39</b>	<b>33</b>	<b>18.18%</b>	<b>123</b>	<b>124</b>	<b>-0.81%</b>
<b>Property</b>									
Burglary - Residential	4	2	100.00%	13	11	18.18%	55	104	-47.12%
Burglary Garage	2	2	0.00%	8	11	-27.27%	35	40	-12.50%
Burglary Commercial	2	7	-71.43%	16	16	0.00%	57	54	5.56%
Larceny	42	60	-30.00%	220	249	-11.65%	825	987	-16.41%
Vehicle Theft	10	13	-23.08%	41	34	20.59%	126	172	-26.74%
Arson	1	0		4	1	300.00%	8	9	-11.11%
<b>Property Total:</b>	<b>61</b>	<b>84</b>	<b>-27.38%</b>	<b>302</b>	<b>322</b>	<b>-6.21%</b>	<b>1106</b>	<b>1366</b>	<b>-19.03%</b>
<b>Preliminary Part 1 Crime Totals:</b>	<b>68</b>	<b>94</b>	<b>-27.66%</b>	<b>341</b>	<b>355</b>	<b>-3.94%</b>	<b>1229</b>	<b>1490</b>	<b>-17.52%</b>
<b>Current 7 Day Period:</b>	3/31/2024 - 4/6/2024			<b>Prior 7 Day Period:</b>	3/24/2024 - 3/30/2024				
<b>Current 28 Day Period:</b>	3/10/2024 - 4/6/2024			<b>Prior 28 Day Period:</b>	2/11/2024 - 3/9/2024				
<b>Current YTD Day Period:</b>	1/1/2024 - 4/6/2024			<b>Prior YTD Period:</b>	1/1/2023 - 4/6/2023				

Prepared by SPD Crime Analysis Office - Monday, April 8, 2024

**NOTE:** SPD moved from UCR to the NIBRS reporting standard on 10/4/16 following the transition to a new RMS System. [Numbers on CompStat reports prior to this date should not be used as a comparison to those on this report.](#) Additional info on these reporting standards can be found on the FBI website: <https://ucr.fbi.gov/nibrs-overview>

This chart represents Preliminary counts of selected crime categories from Police Case Reports. Full statistical analysis to determine the confidence level of this data has not been performed. The % change columns on the preliminary counts differ from the percentage change on the NIBRS crime report, sometimes significantly. The CompStat report is designed for operational use and includes only selected NIBRS categories and coding less complex than full NIBRS rules. Official statistics for these and other NIBRS categories can be found on WASPC & FBI websites once available.





**NE - Neva-Wood District (P3)**

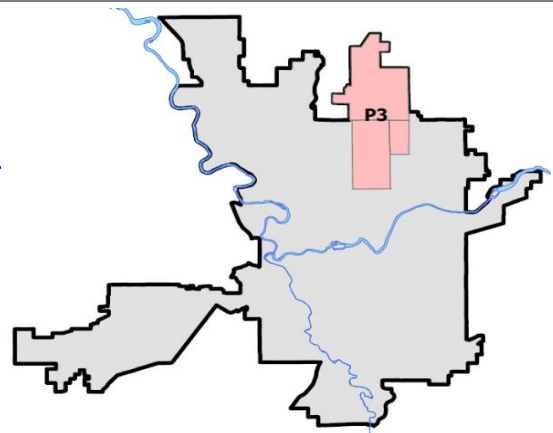
**Preliminary IBR Counts**

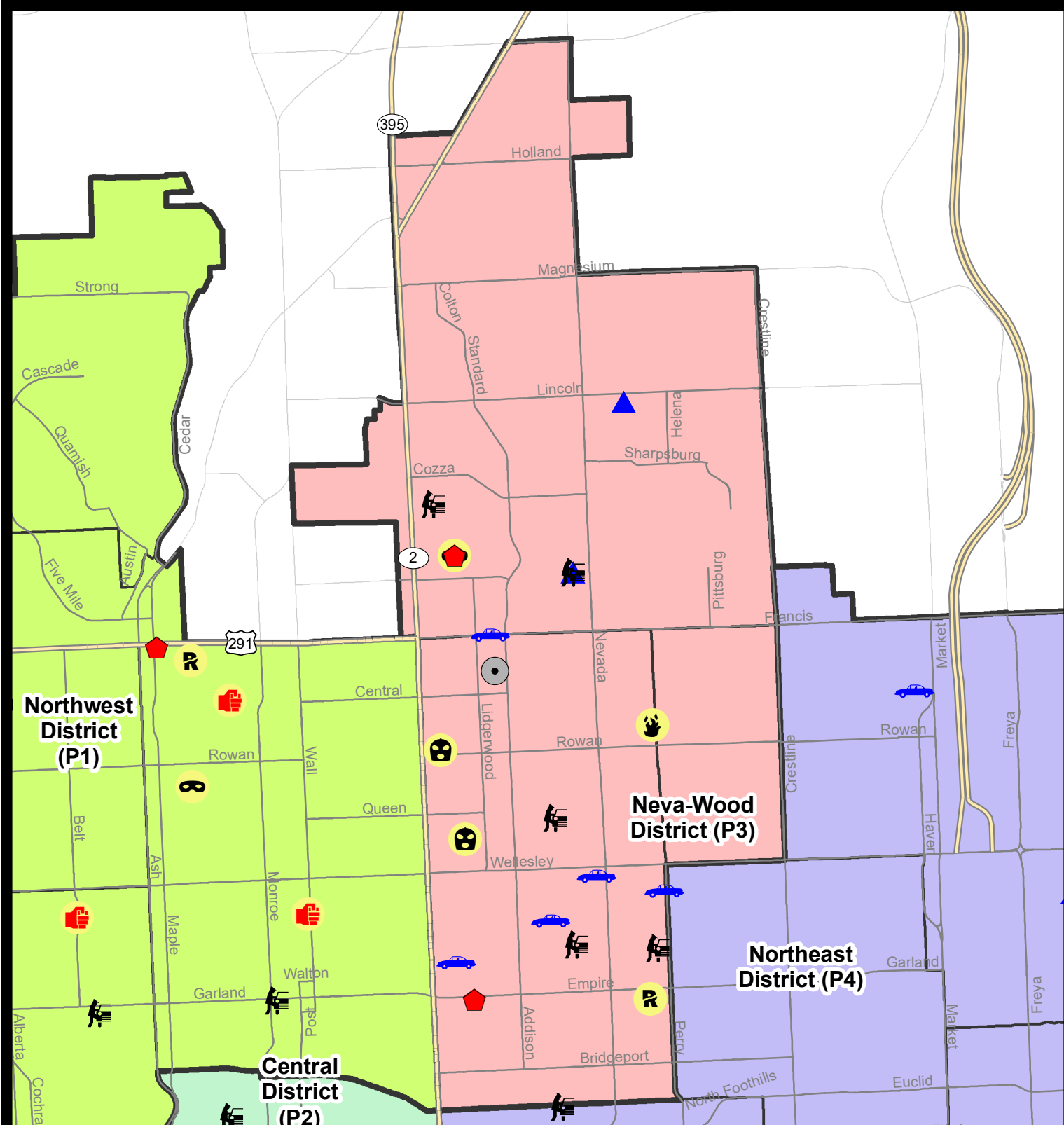
NIBRS Categories (Part 1 Selected)	7 Day Comparison			28 Day Comparison			YTD Comparison		
	Current	Prior	Percent	Current	Prior	Percent	Current	Prior	Percent
<b>Violent</b>									
Criminal Homicide	0	0		0	0		0	1	-100.00%
Rape	1	1	0.00%	2	2	0.00%	6	9	-33.33%
Robbery - Commercial	2	0		4	0		6	7	-14.29%
Robbery - Person	1	2	-50.00%	4	1	300.00%	9	9	0.00%
Aggravated Assault - Non DV	0	2	-100.00%	6	3	100.00%	24	18	33.33%
Aggravated Assault - DV	0	2	-100.00%	5	6	-16.67%	16	22	-27.27%
<b>Violent Total:</b>	<b>4</b>	<b>7</b>	<b>-42.86%</b>	<b>21</b>	<b>12</b>	<b>75.00%</b>	<b>61</b>	<b>66</b>	<b>-7.58%</b>
<b>Property</b>									
Burglary - Residential	2	1	100.00%	7	3	133.33%	28	58	-51.72%
Burglary Garage	2	2	0.00%	7	7	0.00%	20	27	-25.93%
Burglary Commercial	1	2	-50.00%	7	8	-12.50%	30	37	-18.92%
Larceny	25	45	-44.44%	141	157	-10.19%	516	714	-27.73%
Vehicle Theft	5	6	-16.67%	19	10	90.00%	56	97	-42.27%
Arson	1	0		1	0		1	8	-87.50%
<b>Property Total:</b>	<b>36</b>	<b>56</b>	<b>-35.71%</b>	<b>182</b>	<b>185</b>	<b>-1.62%</b>	<b>651</b>	<b>941</b>	<b>-30.82%</b>
<b>Preliminary Part 1 Crime Totals:</b>	<b>40</b>	<b>63</b>	<b>-36.51%</b>	<b>203</b>	<b>197</b>	<b>3.05%</b>	<b>712</b>	<b>1007</b>	<b>-29.29%</b>
<b>Current 7 Day Period:</b>	3/31/2024 - 4/6/2024			<b>Prior 7 Day Period:</b>	3/24/2024 - 3/30/2024				
<b>Current 28 Day Period:</b>	3/10/2024 - 4/6/2024			<b>Prior 28 Day Period:</b>	2/11/2024 - 3/9/2024				
<b>Current YTD Day Period:</b>	1/1/2024 - 4/6/2024			<b>Prior YTD Period:</b>	1/1/2023 - 4/6/2023				

Prepared by SPD Crime Analysis Office - Monday, April 8, 2024

**NOTE:** SPD moved from UCR to the NIBRS reporting standard on 10/4/16 following the transition to a new RMS System. [Numbers on CompStat reports prior to this date should not be used as a comparison to those on this report.](#) Additional info on these reporting standards can be found on the FBI website: <https://ucr.fbi.gov/nibrs-overview>

This chart represents Preliminary counts of selected crime categories from Police Case Reports. Full statistical analysis to determine the confidence level of this data has not been performed. The % change columns on the preliminary counts differ from the percentage change on the NIBRS crime report, sometimes significantly. The CompStat report is designed for operational use and includes only selected NIBRS categories and coding less complex than full NIBRS rules. Official statistics for these and other NIBRS categories can be found on WASPC & FBI websites once available.






**City of Spokane**  
**Neva-Wood District (P3)**  
**Selected Crime Codes**  
**2024-03-31 to 2024-04-06**  
 Prepared By:  
**Crime Analysis Unit**  
**Spokane Police Department**

**Legend**

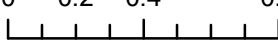
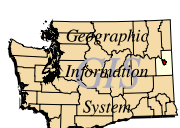
Criminal Homicide	Robbery Person	Burglary Commercial
Rape	Aggravated Assault	Vehicle Prowling
Robbery Commercial	Burglary Residential	Vehicle Theft
	Burglary Garage	Arson

*Cases Represent LERMS Crime Codes  
 Points may indicate multiple events  
 Note: Veh Prowl is only Larceny displayed*


*For Additional Information on Incidents pertaining to an Area, Trend, or Pattern Contact Information Analysis*




0 0.2 0.4 0.8 Miles

Geographic Information System



**THIS IS NOT A LEGAL DOCUMENT.**  
 The information shown on this map is compiled from various sources and is subject to constant revision. Information shown on this map should not be used to determine the location of facilities in relationship to property lines, section lines, streets, etc.



Sunday - Saturday

3/31/2024 TO 4/6/2024



NE - Neva-Wood District (P3)

<b>A/C</b>	<b>Offense Statute</b>	<b>Address</b>	<b>Reported Date</b>	<b>Dist</b>
<b><u>SPB3NL</u></b>				
C	ARSON 1D	5600 N PERRY ST	4/1/2024	P4
C	BURGLARY 2D COMMERCIAL	6000 N ASTOR ST	4/1/2024	P4
C	RAPE OF A CHILD 1D		3/31/2024	P4
C	RESIDENTIAL BURGLARY	100 E EMPIRE AVE	4/1/2024	P3
C	ROBBERY 2D COMMERCIAL	5500 N DIVISION ST	4/4/2024	P4
C	ROBBERY 2D COMMERCIAL	4700 N DIVISION ST	4/6/2024	P2
C	TAKING MOTOR VEHICLE WITHOUT PERMISSION 2D	600 E LONGFELLOW AVE	4/3/2024	P6
C	THEFT 2D FROM BUILDING	500 E GARLAND AVE	4/5/2024	P3
C	THEFT 2D FROM MOTOR VEHICLE	700 E ROCKWELL AVE	4/5/2024	P3
C	THEFT 3D ALL OTHER	5900 N WISCOMB ST	4/3/2024	P3
A	THEFT 3D FROM MOTOR VEHICLE	1300 E LACROSSE AVE	4/1/2024	P3
C	THEFT 3D FROM MOTOR VEHICLE	600 E QUEEN AVE	4/4/2024	P4
C	THEFT 3D SHOPLIFTING	5500 N DIVISION ST	3/31/2024	P3
C	THEFT 3D SHOPLIFTING	5800 N DIVISION ST	3/31/2024	P3
C	THEFT 3D VEHICLE PARTS AND ACCESSORIES	1100 E NEBRASKA AVE	4/4/2024	P4
C	THEFT 3D VEHICLE PARTS AND ACCESSORIES	N WISCOMB ST / E FRANCIS AVE	4/4/2024	P4
C	THEFT OF MOTOR VEHICLE	900 E HOFFMAN AVE	4/1/2024	P4
A	THEFT OF MOTOR VEHICLE	N ASTOR ST / E FRANCIS AVE	4/1/2024	P4
A	THEFT OF MOTOR VEHICLE	1300 E PRINCETON AVE	4/3/2024	P4
C	THEFT OF MOTOR VEHICLE	0 E LACROSSE AVE	4/5/2024	P4
<b><u>SPB3SH</u></b>				
C	BURGLARY 1D FROM RESIDENCE	200 E WEDGEWOOD AVE	3/31/2024	P4
C	BURGLARY 2D GARAGE	800 E LYONS AVE	4/1/2024	P4
C	BURGLARY 2D GARAGE	7800 N MORTON ST	4/6/2024	P3
C	ROBBERY 1D PERSON	200 E WEDGEWOOD AVE	3/31/2024	P4
C	THEFT 2D FROM BUILDING	600 E HOLLAND AVE	4/1/2024	P3
C	THEFT 2D FROM BUILDING	8400 N NEVADA ST	4/6/2024	P3
C	THEFT 2D FROM MOTOR VEHICLE	800 E LYONS AVE	4/3/2024	P3
C	THEFT 3D ALL OTHER	6900 N DAKOTA ST	4/2/2024	P3
C	THEFT 3D ALL OTHER	9200 N COLTON ST	4/5/2024	P3
C	THEFT 3D FROM BUILDING	6500 N NEVADA ST	3/31/2024	P4
C	THEFT 3D FROM BUILDING	1000 E COZZA DR	4/2/2024	P4
C	THEFT 3D FROM BUILDING	1500 E BEACON LN	4/4/2024	P3
A	THEFT 3D FROM MOTOR VEHICLE	800 E LYONS AVE	4/3/2024	P4
C	THEFT 3D FROM MOTOR VEHICLE	0 E WEILE AVE	4/4/2024	P4
C	THEFT 3D SHOPLIFTING	9200 N COLTON ST	4/1/2024	P1
C	THEFT 3D SHOPLIFTING	8600 N NEVADA ST	4/4/2024	P3
C	THEFT 3D SHOPLIFTING	9600 N NEWPORT HWY	4/1/2024	P3

For protection of victim privacy, the entire address on sexual assault crimes has been redacted.

<b>A/C</b>	<b>Offense Statute</b>	<b>Address</b>	<b>Reported Date</b>	<b>Dist</b>
C	THEFT 3D SHOPLIFTING	7500 N DIVISION ST	4/3/2024	
C	THEFT 3D SHOPLIFTING	9600 N NEWPORT HWY	4/4/2024	
C	THEFT 3D VEHICLE PARTS AND ACCESSORIES	7800 N MORTON ST	4/6/2024	P3



**NE - Northeast District (P4)**

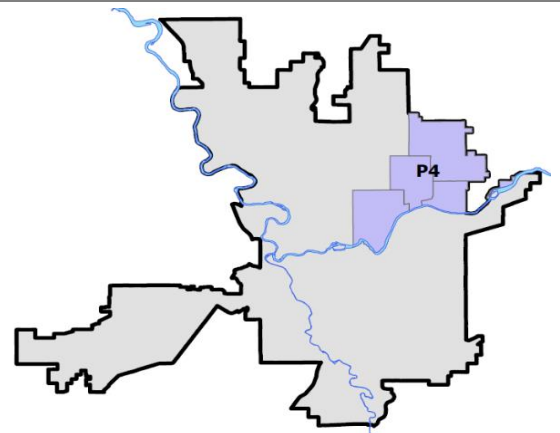
**Preliminary IBR Counts**

NIBRS Categories (Part 1 Selected)	7 Day Comparison			28 Day Comparison			YTD Comparison		
	Current	Prior	Percent	Current	Prior	Percent	Current	Prior	Percent
<b>Violent</b>									
Criminal Homicide	0	0		1	0		2	2	0.00%
Rape	1	0		1	2	-50.00%	4	10	-60.00%
Robbery - Commercial	0	0		1	4	-75.00%	8	4	100.00%
Robbery - Person	0	0		3	3	0.00%	9	9	0.00%
Aggravated Assault - Non DV	2	2	0.00%	9	10	-10.00%	29	19	52.63%
Aggravated Assault - DV	0	1	-100.00%	3	2	50.00%	10	14	-28.57%
<b>Violent Total:</b>	<b>3</b>	<b>3</b>	<b>0.00%</b>	<b>18</b>	<b>21</b>	<b>-14.29%</b>	<b>62</b>	<b>58</b>	<b>6.90%</b>
<b>Property</b>									
Burglary - Residential	2	1	100.00%	6	8	-25.00%	27	46	-41.30%
Burglary Garage	0	0		1	4	-75.00%	15	13	15.38%
Burglary Commercial	1	5	-80.00%	9	8	12.50%	27	17	58.82%
Larceny	17	15	13.33%	79	92	-14.13%	309	273	13.19%
Vehicle Theft	5	7	-28.57%	22	24	-8.33%	70	75	-6.67%
Arson	0	0		3	1	200.00%	7	1	600.00%
<b>Property Total:</b>	<b>25</b>	<b>28</b>	<b>-10.71%</b>	<b>120</b>	<b>137</b>	<b>-12.41%</b>	<b>455</b>	<b>425</b>	<b>7.06%</b>
<b>Preliminary Part 1 Crime Totals:</b>	<b>28</b>	<b>31</b>	<b>-9.68%</b>	<b>138</b>	<b>158</b>	<b>-12.66%</b>	<b>517</b>	<b>483</b>	<b>7.04%</b>
<b>Current 7 Day Period:</b>	3/31/2024 - 4/6/2024			<b>Prior 7 Day Period:</b>	3/24/2024 - 3/30/2024				
<b>Current 28 Day Period:</b>	3/10/2024 - 4/6/2024			<b>Prior 28 Day Period:</b>	2/11/2024 - 3/9/2024				
<b>Current YTD Day Period:</b>	1/1/2024 - 4/6/2024			<b>Prior YTD Period:</b>	1/1/2023 - 4/6/2023				

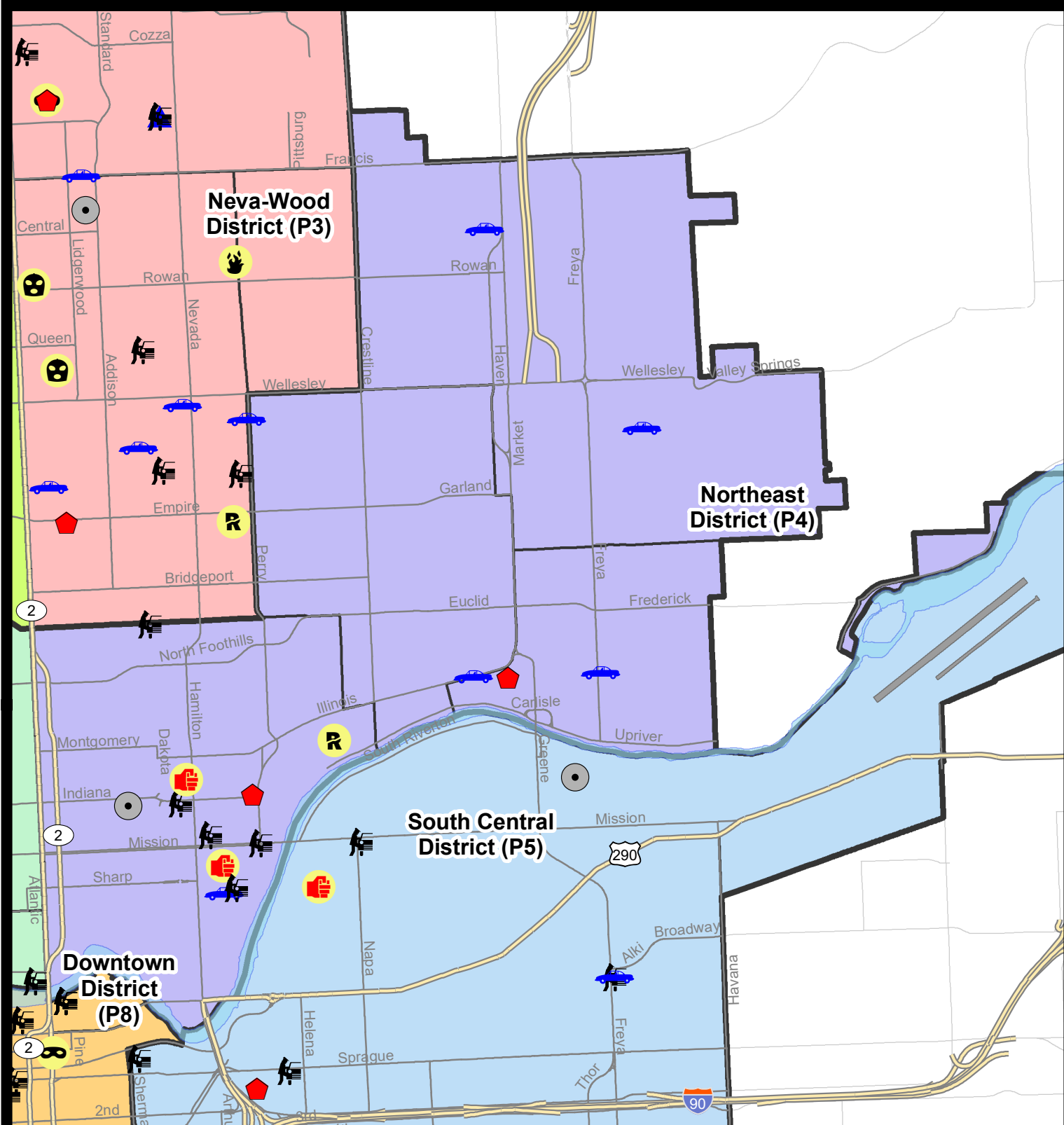
Prepared by SPD Crime Analysis Office - Monday, April 8, 2024

**NOTE:** SPD moved from UCR to the NIBRS reporting standard on 10/4/16 following the transition to a new RMS System. [Numbers on CompStat reports prior to this date should not be used as a comparison to those on this report.](#) Additional info on these reporting standards can be found on the FBI website: <https://ucr.fbi.gov/nibrs-overview>

This chart represents Preliminary counts of selected crime categories from Police Case Reports. Full statistical analysis to determine the confidence level of this data has not been performed. The % change columns on the preliminary counts differ from the percentage change on the NIBRS crime report, sometimes significantly. The CompStat report is designed for operational use and includes only selected NIBRS categories and coding less complex than full NIBRS rules. Official statistics for these and other NIBRS categories can be found on WASPC & FBI websites once available.








**City of Spokane**  
**Northeast District (P4)**  
**Selected Crime Codes**  
**2024-03-31 to 2024-04-06**  
 Prepared By:  
**Crime Analysis Unit**  
**Spokane Police Department**

**Legend**

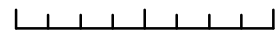

 Criminal Homicide	 Robbery Person	 Burglary Commercial
 Rape	 Aggravated Assault	 Vehicle Prowling
 Robbery Commercial	 Burglary Residential	 Vehicle Theft
	 Burglary Garage	 Arson

*Cases Represent LERMS Crime Codes  
 Points may indicate multiple events  
 Note: Veh Prowl is only Larceny displayed*


*For Additional Information on  
 Incidents pertaining to an  
 Area, Trend, or Pattern  
 Contact Information Analysis*




0 0.2 0.4 0.8 Miles

Geographic Information System



**THIS IS NOT A LEGAL DOCUMENT.**  
 The information shown on this map is compiled from various sources and is subject to constant revision. Information shown on this map should not be used to determine the location of facilities in relationship to property lines, section lines, streets, etc.



Sunday - Saturday

3/31/2024 TO 4/6/2024

NE - Northeast District (P4)



<b>A/C</b>	<b>Offense Statute</b>	<b>Address</b>	<b>Reported Date</b>	<b>Dist</b>
<b><u>SPB4BE</u></b>				
C	THEFT 3D ALL OTHER	2500 E LONGFELLOW AVE	4/6/2024	P4
C	THEFT 3D VEHICLE PARTS AND ACCESSORIES	2100 E NORTH CRESCENT AVE	3/31/2024	P4
C	THEFT 3D VEHICLE PARTS AND ACCESSORIES	1700 E LONGFELLOW AVE	4/1/2024	P4
C	THEFT 3D VEHICLE PARTS AND ACCESSORIES	2600 E WELLESLEY AVE	4/3/2024	P4
<b><u>SPB4HI</u></b>				
C	THEFT 2D ALL OTHER	4000 E FRANCIS AVE	4/3/2024	P4
C	THEFT 3D ALL OTHER	2900 E COLUMBIA AVE	4/4/2024	P4
C	THEFT 3D FROM BUILDING	3000 E ROWAN AVE	3/31/2024	P4
C	THEFT 3D VEHICLE PARTS AND ACCESSORIES	3700 N RALPH ST	4/5/2024	P4
C	THEFT OF MOTOR VEHICLE	2900 E COLUMBIA AVE	4/4/2024	P4
A	THEFT OF MOTOR VEHICLE	3900 E RICH AVE	4/5/2024	P4
<b><u>SPB4LO</u></b>				
C	ASSAULT 2D	1000 E SINTO AVE	4/6/2024	P4
C	BURGLARY 2D COMMERCIAL	1800 N ADDISON ST	4/2/2024	P4
C	RAPE 1D		4/4/2024	P6
C	RESIDENTIAL BURGLARY	1200 E INDIANA AVE	4/4/2024	P4
C	THEFT 2D ALL OTHER	200 E MISSION AVE	4/4/2024	P4
C	THEFT 2D ALL OTHER	100 E BOONE AVE	4/4/2024	P4
C	THEFT 3D FROM MOTOR VEHICLE	900 E MISSION AVE	3/31/2024	P4
C	THEFT 3D FROM MOTOR VEHICLE	E MISSION AVE / N PERRY ST	3/31/2024	P4
A	THEFT 3D FROM MOTOR VEHICLE	1200 N SUPERIOR ST	4/1/2024	P4
C	THEFT 3D FROM MOTOR VEHICLE	800 E INDIANA AVE	4/6/2024	P4
C	THEFT 3D SHOPLIFTING	900 E MISSION AVE	4/2/2024	P4
C	THEFT OF A FIREARM FROM MOTOR VEHICLE	600 E EUCLID AVE	4/3/2024	P4
C	THEFT OF MOTOR VEHICLE	1000 E BOONE AVE	3/31/2024	P4
C	VEHICULAR ASSAULT	2000 N HAMILTON ST	4/5/2024	P7
<b><u>SPB4MI</u></b>				
C	BURGLARY 1D FROM RESIDENCE	2600 N MARKET ST	4/6/2024	P4
C	TAKING MOTOR VEHICLE WITHOUT PERMISSION 2D	3600 E MARIETTA AVE	4/5/2024	P4
C	THEFT 2D VEHICLE PARTS AND ACCESSORIES	N NELSON ST / E ILLINOIS AVE	4/3/2024	P4
C	THEFT OF MOTOR VEHICLE	N NELSON ST / E ILLINOIS AVE	4/3/2024	P4

# SPOKANE POLICE DEPARTMENT

## South Precinct CHARLIE Sector



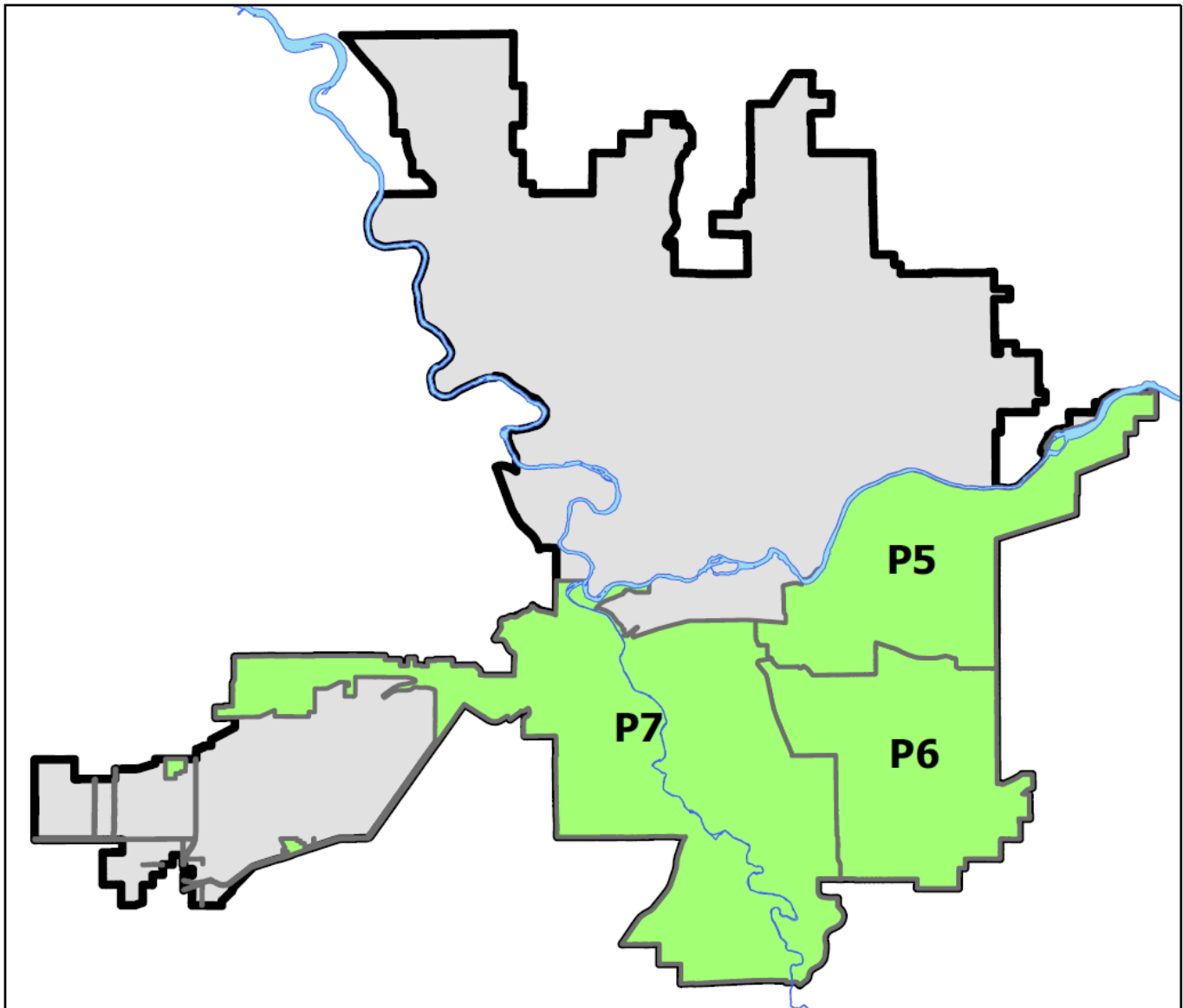
### PSA Commander

**Captain Matt Cowles**

**South Central District (P5)**

**Southeast District (P6)**

**Southwest District (P7)**



POLICE SUMMARY - Ending: Saturday, April 6, 2024

# ***SOUTH PRECINCT (P5, P6, P7) CHARLIE SECTOR***



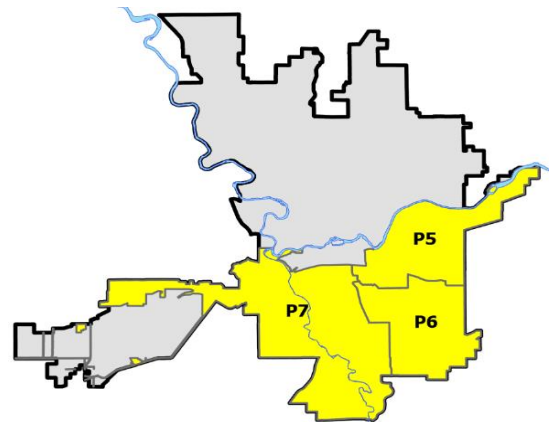
## Preliminary IBR Counts

NIBRS Categories (Part 1 Selected)	7 Day Comparison			28 Day Comparison			YTD Comparison		
	Current	Prior	Percent	Current	Prior	Percent	Current	Prior	Percent
<b>Violent</b>									
Criminal Homicide	0	0		0	0		0	3	-100.00%
Rape	0	2	-100.00%	5	2	150.00%	13	20	-35.00%
Robbery - Commercial	0	2	-100.00%	5	0		8	5	60.00%
Robbery - Person	0	1	-100.00%	2	2	0.00%	7	10	-30.00%
Aggravated Assault - Non DV	4	2	100.00%	11	10	10.00%	28	44	-36.36%
Aggravated Assault - DV	2	1	100.00%	5	9	-44.44%	26	23	13.04%
<b>Violent Total:</b>	<b>6</b>	<b>8</b>	<b>-25.00%</b>	<b>28</b>	<b>23</b>	<b>21.74%</b>	<b>82</b>	<b>105</b>	<b>-21.90%</b>
<b>Property</b>									
Burglary - Residential	5	5	0.00%	20	15	33.33%	54	46	17.39%
Burglary Garage	0	1	-100.00%	4	11	-63.64%	27	37	-27.03%
Burglary Commercial	1	3	-66.67%	8	4	100.00%	21	37	-43.24%
Larceny	22	30	-26.67%	113	148	-23.65%	439	605	-27.44%
Vehicle Theft	3	1	200.00%	15	18	-16.67%	63	106	-40.57%
Arson	0	2	-100.00%	3	2	50.00%	7	2	250.00%
<b>Property Total:</b>	<b>31</b>	<b>42</b>	<b>-26.19%</b>	<b>163</b>	<b>198</b>	<b>-17.68%</b>	<b>611</b>	<b>833</b>	<b>-26.65%</b>
<b>Preliminary Part 1 Crime Totals:</b>	<b>37</b>	<b>50</b>	<b>-26.00%</b>	<b>191</b>	<b>221</b>	<b>-13.57%</b>	<b>693</b>	<b>938</b>	<b>-26.12%</b>
<b>Current 7 Day Period:</b>	3/31/2024 - 4/6/2024			<b>Prior 7 Day Period:</b>	3/24/2024 - 3/30/2024				
<b>Current 28 Day Period:</b>	3/10/2024 - 4/6/2024			<b>Prior 28 Day Period:</b>	2/11/2024 - 3/9/2024				
<b>Current YTD Day Period:</b>	1/1/2024 - 4/6/2024			<b>Prior YTD Period:</b>	1/1/2023 - 4/6/2023				

Prepared by SPD Crime Analysis Office - Monday, April 8, 2024

**NOTE:** SPD moved from UCR to the NIBRS reporting standard on 10/4/16 following the transition to a new RMS System. [Numbers on CompStat reports prior to this date should not be used as a comparison to those on this report.](#) Additional info on these reporting standards can be found on the FBI website: <https://ucr.fbi.gov/nibrs-overview>

This chart represents Preliminary counts of selected crime categories from Police Case Reports. Full statistical analysis to determine the confidence level of this data has not been performed. The % change columns on the preliminary counts differ from the percentage change on the NIBRS crime report, sometimes significantly. The CompStat report is designed for operational use and includes only selected NIBRS categories and coding less complex than full NIBRS rules. Official statistics for these and other NIBRS categories can be found on WASPC & FBI websites once available.



Note: On 1/8/23 boundary changes incorporated portions of P7 into the Downtown Precinct (SPD8BA and SPD8PV); Consequently activity in P7 will appear lower if compared to printed CompStat reports prior to 1/8/23



**SE - South Central District (P5)**

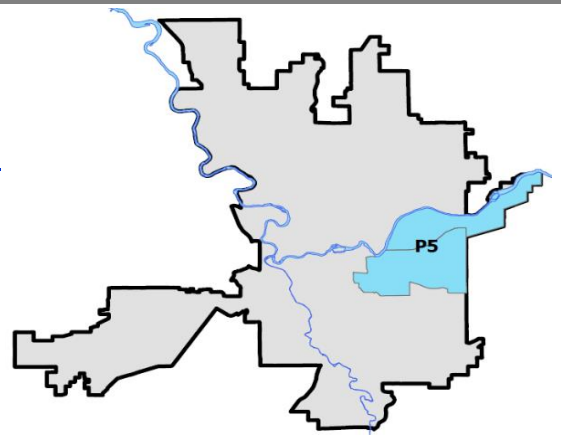
**Preliminary IBR Counts**

NIBRS Categories (Part 1 Selected)	7 Day Comparison			28 Day Comparison			YTD Comparison		
	Current	Prior	Percent	Current	Prior	Percent	Current	Prior	Percent
<b>Violent</b>									
Criminal Homicide	0	0		0	0		0	1	-100.00%
Rape	0	2	-100.00%	3	1	200.00%	7	11	-36.36%
Robbery - Commercial	0	0		1	0		2	1	100.00%
Robbery - Person	0	0		0	1	-100.00%	2	7	-71.43%
Aggravated Assault - Non DV	1	1	0.00%	7	6	16.67%	17	22	-22.73%
Aggravated Assault - DV	0	0		0	3	-100.00%	9	11	-18.18%
<b>Violent Total:</b>	<b>1</b>	<b>3</b>	<b>-66.67%</b>	<b>11</b>	<b>11</b>	<b>0.00%</b>	<b>37</b>	<b>53</b>	<b>-30.19%</b>
<b>Property</b>									
Burglary - Residential	1	1	0.00%	6	6	0.00%	21	15	40.00%
Burglary Garage	0	1	-100.00%	1	5	-80.00%	12	17	-29.41%
Burglary Commercial	1	2	-50.00%	4	2	100.00%	11	28	-60.71%
Larceny	8	12	-33.33%	42	53	-20.75%	168	214	-21.50%
Vehicle Theft	2	1	100.00%	4	9	-55.56%	24	48	-50.00%
Arson	0	1	-100.00%	2	2	0.00%	6	2	200.00%
<b>Property Total:</b>	<b>12</b>	<b>18</b>	<b>-33.33%</b>	<b>59</b>	<b>77</b>	<b>-23.38%</b>	<b>242</b>	<b>324</b>	<b>-25.31%</b>
<b>Preliminary Part 1 Crime Totals:</b>	<b>13</b>	<b>21</b>	<b>-38.10%</b>	<b>70</b>	<b>88</b>	<b>-20.45%</b>	<b>279</b>	<b>377</b>	<b>-25.99%</b>
<b>Current 7 Day Period:</b>	3/31/2024 - 4/6/2024			<b>Prior 7 Day Period:</b>	3/24/2024 - 3/30/2024				
<b>Current 28 Day Period:</b>	3/10/2024 - 4/6/2024			<b>Prior 28 Day Period:</b>	2/11/2024 - 3/9/2024				
<b>Current YTD Day Period:</b>	1/1/2024 - 4/6/2024			<b>Prior YTD Period:</b>	1/1/2023 - 4/6/2023				

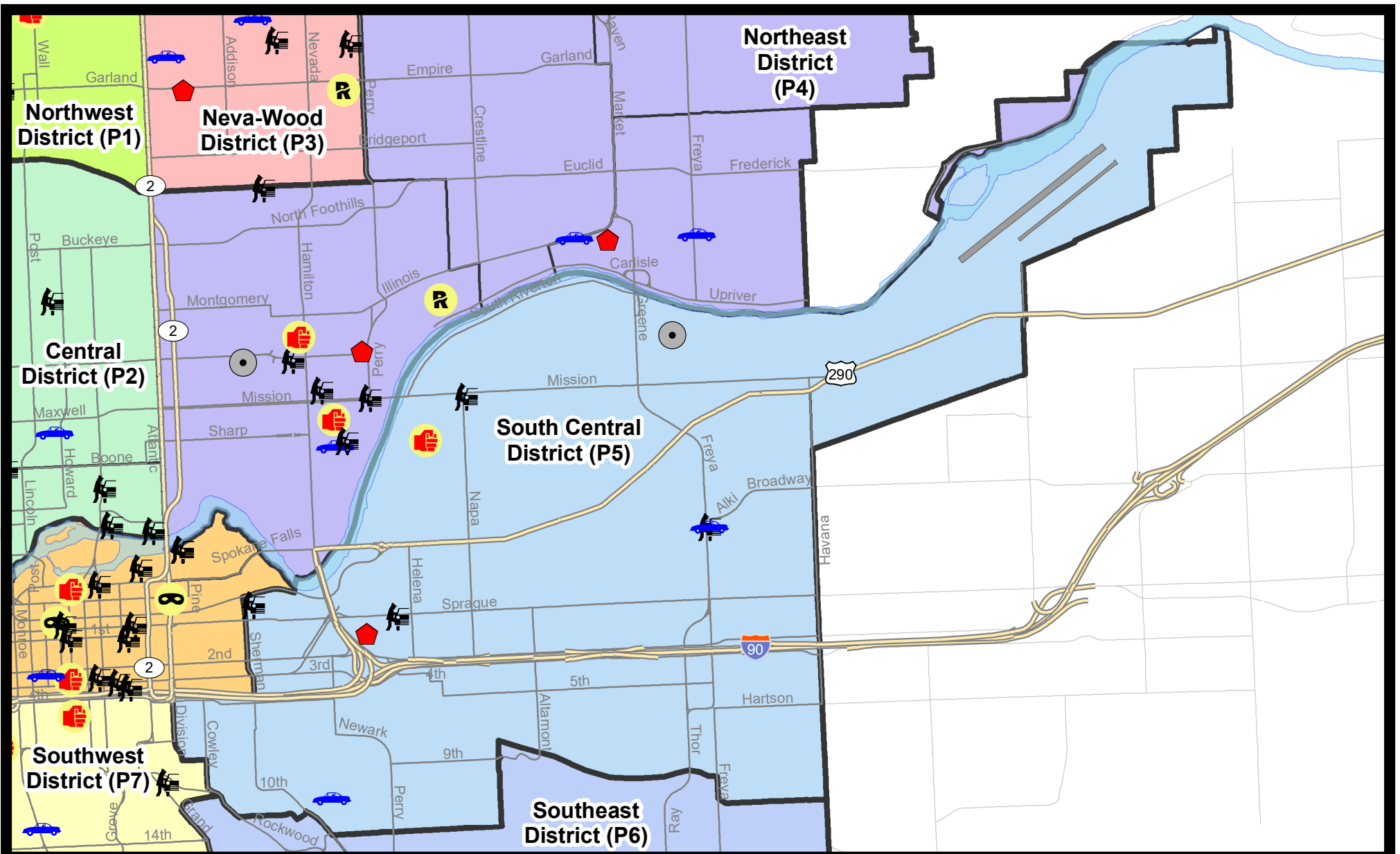
Prepared by SPD Crime Analysis Office - Monday, April 8, 2024

**NOTE:** SPD moved from UCR to the NIBRS reporting standard on 10/4/16 following the transition to a new RMS System. [Numbers on CompStat reports prior to this date should not be used as a comparison to those on this report.](#) Additional info on these reporting standards can be found on the FBI website: <https://ucr.fbi.gov/nibrs-overview>

This chart represents Preliminary counts of selected crime categories from Police Case Reports. Full statistical analysis to determine the confidence level of this data has not been performed. The % change columns on the preliminary counts differ from the percentage change on the NIBRS crime report, sometimes significantly. The CompStat report is designed for operational use and includes only selected NIBRS categories and coding less complex than full NIBRS rules. Official statistics for these and other NIBRS categories can be found on WASPC & FBI websites once available.



**Note:** On 2/10/21 a portion of the Police Block SPC5EC became part of the Downtown Precinct (SPD8EC); Consequently activity in P5 will appear lower if compared to printed CompStat reports prior to 2/10/21



**City of Spokane**  
**South Central District (P5)**  
**Selected**  
**Crime Types**  
**2024-03-31 to 2024-04-26**  
 Prepared By:  
**Crime Analysis Unit**  
**Spokane Police Department**

**Legend**

**NIBRS Events**

Criminal Homicide	Robbery Commercial	Aggravated Assault	Burglary Commercial
Rape	Robbery Person	Burglary Residential	Vehicle Prowling
		Burglary Garage	Vehicle Theft
		Arson	

*Cases Represent LERMS Crime Codes  
 Points may indicate multiple events  
 Note: Veh Prowl is only Larceny category displayed*



0 0.2 0.4 0.6 0.8 1 Miles

**SPOKANE**

*THIS IS NOT A LEGAL DOCUMENT:  
 The information shown on this map is compiled from various sources and is subject to constant revision. Information shown on this map should not be used to determine the location of facilities in relationship to property lines, section lines, streets, etc.*

Sunday - Saturday

3/31/2024 TO 4/6/2024

SE - South Central District (P5)



<b>A/C</b>	<b>Offense Statute</b>	<b>Address</b>	<b>Reported Date</b>	<b>Dist</b>
<b><u>SPC5EC</u></b>				
C	RESIDENTIAL BURGLARY	1200 E PACIFIC AVE	4/2/2024	P6
C	TAKING MOTOR VEHICLE WITHOUT PERMISSION 2D	900 E 11TH AVE	4/1/2024	P6
C	THEFT 2D FROM MOTOR VEHICLE	600 E RIVERSIDE AVE	4/3/2024	P5
C	THEFT 2D FROM MOTOR VEHICLE	1500 E SPRAGUE AVE	4/4/2024	P5
C	THEFT 3D FROM MOTOR VEHICLE	500 N FREYA ST	4/2/2024	P6
C	THEFT 3D SHOPLIFTING	700 E 2ND AVE	4/2/2024	
C	THEFT OF MOTOR VEHICLE	500 N FREYA ST	4/2/2024	P6
<b><u>SPC5GP</u></b>				
C	ASSAULT 2D	1700 E BOONE AVE	4/5/2024	P6
C	BURGLARY 2D COMMERCIAL	1800 N GREENE ST	4/2/2024	P6
C	THEFT 2D ALL OTHER	5400 E UNION AVE	3/31/2024	P5
C	THEFT 3D ALL OTHER	1500 E CATALDO AVE	4/3/2024	P5
C	THEFT 3D FROM BUILDING	1800 N GREENE ST	4/4/2024	P5
C	THEFT 3D FROM MOTOR VEHICLE	2000 E MISSION AVE	4/3/2024	P5



**SE - Southeast District (P6)**

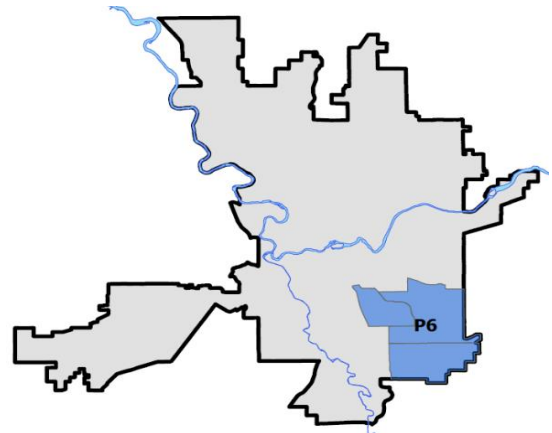
**Preliminary IBR Counts**

NIBRS Categories (Part 1 Selected)	7 Day Comparison			28 Day Comparison			YTD Comparison		
	Current	Prior	Percent	Current	Prior	Percent	Current	Prior	Percent
<b>Violent</b>									
Criminal Homicide	0	0		0	0		0	0	
Rape	0	0		0	0		1	3	-66.67%
Robbery - Commercial	0	1	-100.00%	3	0		5	0	
Robbery - Person	0	1	-100.00%	2	1	100.00%	5	0	
Aggravated Assault - Non DV	0	1	-100.00%	1	1	0.00%	5	7	-28.57%
Aggravated Assault - DV	0	0		0	3	-100.00%	5	5	0.00%
<b>Violent Total:</b>	<b>0</b>	<b>3</b>	<b>-100.00%</b>	<b>6</b>	<b>5</b>	<b>20.00%</b>	<b>21</b>	<b>15</b>	<b>40.00%</b>
<b>Property</b>									
Burglary - Residential	3	2	50.00%	7	6	16.67%	15	11	36.36%
Burglary Garage	0	0		1	3	-66.67%	7	9	-22.22%
Burglary Commercial	0	1	-100.00%	3	1	200.00%	5	6	-16.67%
Larceny	7	5	40.00%	25	44	-43.18%	116	152	-23.68%
Vehicle Theft	0	0		4	3	33.33%	14	23	-39.13%
Arson	0	1	-100.00%	1	0		1	0	
<b>Property Total:</b>	<b>10</b>	<b>9</b>	<b>11.11%</b>	<b>41</b>	<b>57</b>	<b>-28.07%</b>	<b>158</b>	<b>201</b>	<b>-21.39%</b>
<b>Preliminary Part 1 Crime Totals:</b>	<b>10</b>	<b>12</b>	<b>-16.67%</b>	<b>47</b>	<b>62</b>	<b>-24.19%</b>	<b>179</b>	<b>216</b>	<b>-17.13%</b>
<b>Current 7 Day Period:</b>	3/31/2024 - 4/6/2024			<b>Prior 7 Day Period:</b>	3/24/2024 - 3/30/2024				
<b>Current 28 Day Period:</b>	3/10/2024 - 4/6/2024			<b>Prior 28 Day Period:</b>	2/11/2024 - 3/9/2024				
<b>Current YTD Day Period:</b>	1/1/2024 - 4/6/2024			<b>Prior YTD Period:</b>	1/1/2023 - 4/6/2023				

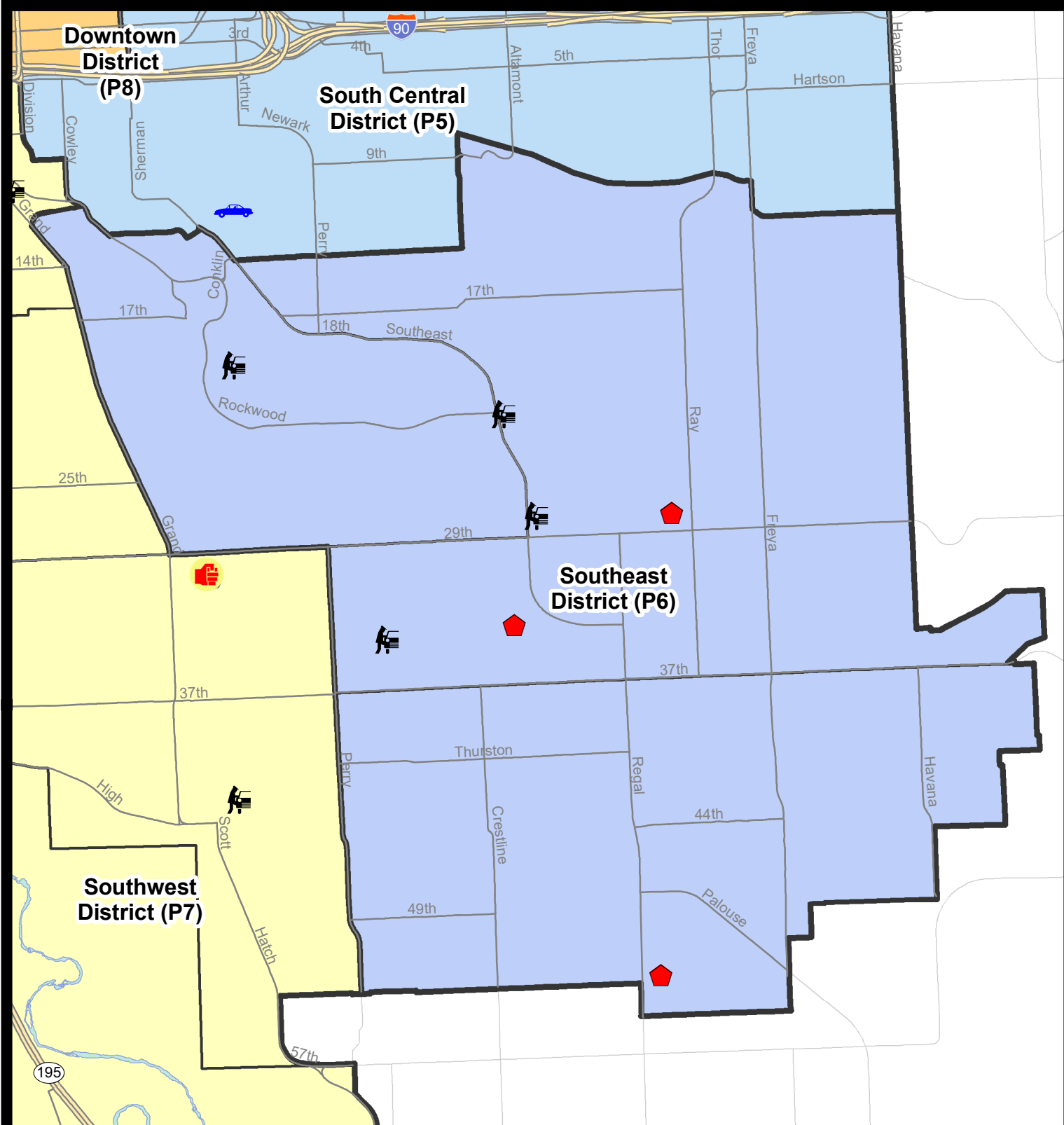
Prepared by SPD Crime Analysis Office - Monday, April 8, 2024

**NOTE:** SPD moved from UCR to the NIBRS reporting standard on 10/4/16 following the transition to a new RMS System. [Numbers on CompStat reports prior to this date should not be used as a comparison to those on this report.](#) Additional info on these reporting standards can be found on the FBI website: <https://ucr.fbi.gov/nibrs-overview>

This chart represents Preliminary counts of selected crime categories from Police Case Reports. Full statistical analysis to determine the confidence level of this data has not been performed. The % change columns on the preliminary counts differ from the percentage change on the NIBRS crime report, sometimes significantly. The CompStat report is designed for operational use and includes only selected NIBRS categories and coding less complex than full NIBRS rules. Official statistics for these and other NIBRS categories can be found on WASPC & FBI websites once available.







**City of Spokane**  
**Southeast District (P6)**  
**Selected Crime Codes**  
**2024-03-31 to 2024-04-06**  
 Prepared By:  
**Crime Analysis Unit**  
**Spokane Police Department**

**Legend**  
**NIBRS Events**


*Cases Represent LERMS Crime Codes  
 Points may indicate multiple events  
 Note: Veh Prowl is only Larceny displayed*

**SPokane Police**

*For Additional Information on Incidents pertaining to an Area, Trend, or Pattern Contact Information Analysis*

0 0.15 0.3 0.6 Miles

**SPokane**

THIS IS NOT A LEGAL DOCUMENT. The information shown on this map is compiled from various sources and is subject to constant revision. Information shown on this map should not be used to determine the location of facilities in relationship to property lines, section lines, streets, etc.

Sunday - Saturday

3/31/2024 TO 4/6/2024

SE - Southeast District (P6)



<b>A/C</b>	<b>Offense Statute</b>	<b>Address</b>	<b>Reported Date</b>	<b>Dist</b>
<b><u>SPC6LH</u></b>				
C	RESIDENTIAL BURGLARY	2300 E 34TH AVE	4/2/2024	P6
C	RESIDENTIAL BURGLARY	3100 E 28TH AVE	4/3/2024	P6
C	THEFT 2D ALL OTHER	3100 E 28TH AVE	4/3/2024	P6
C	THEFT 2D ALL OTHER	1300 S CRESTLINE ST	4/3/2024	
C	THEFT 2D FROM MOTOR VEHICLE	1600 E 34TH AVE	4/2/2024	P6
C	THEFT 2D FROM MOTOR VEHICLE	2200 S SOUTHEAST BLVD	4/3/2024	P6
C	THEFT 2D FROM MOTOR VEHICLE	2500 E 29TH AVE	4/4/2024	P6
C	THEFT 3D FROM BUILDING	2900 S REGAL ST	4/1/2024	P6
<b><u>SPC6RW</u></b>				
A	THEFT 3D FROM MOTOR VEHICLE	1900 S SYRINGA RD	4/5/2024	P6
<b><u>SPC6SG</u></b>				
C	RESIDENTIAL BURGLARY	3000 E 53RD AVE	4/4/2024	P6



## SW - Southwest District (P7)

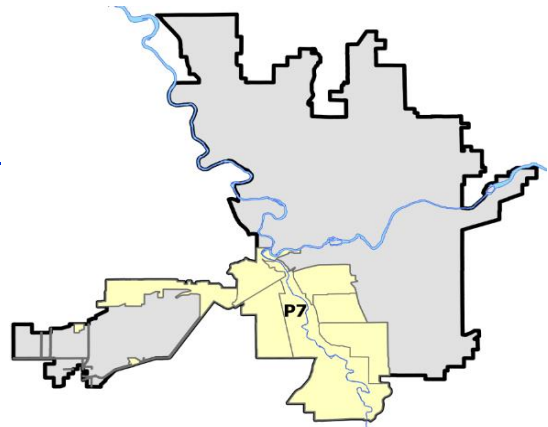
### Preliminary IBR Counts

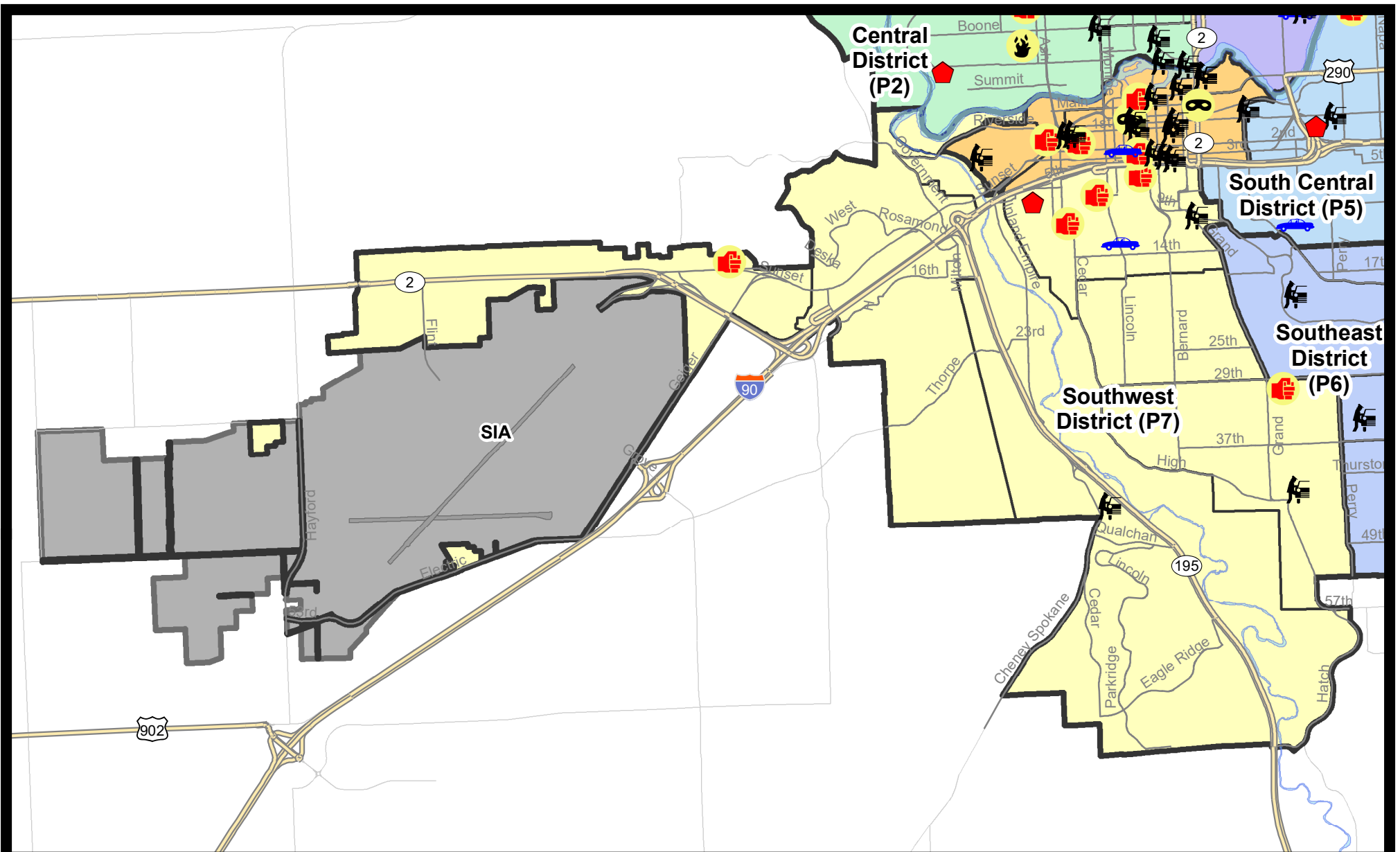
NIBRS Categories (Part 1 Selected)	7 Day Comparison			28 Day Comparison			YTD Comparison		
	Current	Prior	Percent	Current	Prior	Percent	Current	Prior	Percent
<b>Violent</b>									
Criminal Homicide	0	0		0	0		0	2	-100.00%
Rape	0	0		2	1	100.00%	5	6	-16.67%
Robbery - Commercial	0	1	-100.00%	1	0		1	4	-75.00%
Robbery - Person	0	0		0	0		0	3	-100.00%
Aggravated Assault - Non DV	3	0		3	3	0.00%	6	15	-60.00%
Aggravated Assault - DV	2	1	100.00%	5	3	66.67%	12	7	71.43%
<b>Violent Total:</b>	<b>5</b>	<b>2</b>	<b>150.00%</b>	<b>11</b>	<b>7</b>	<b>57.14%</b>	<b>24</b>	<b>37</b>	<b>-35.14%</b>
<b>Property</b>									
Burglary - Residential	1	2	-50.00%	7	3	133.33%	18	20	-10.00%
Burglary Garage	0	0		2	3	-33.33%	8	11	-27.27%
Burglary Commercial	0	0		1	1	0.00%	5	3	66.67%
Larceny	7	13	-46.15%	46	51	-9.80%	155	239	-35.15%
Vehicle Theft	1	0		7	6	16.67%	25	35	-28.57%
Arson	0	0		0	0		0	0	
<b>Property Total:</b>	<b>9</b>	<b>15</b>	<b>-40.00%</b>	<b>63</b>	<b>64</b>	<b>-1.56%</b>	<b>211</b>	<b>308</b>	<b>-31.49%</b>
<b>Preliminary Part 1 Crime Totals:</b>	<b>14</b>	<b>17</b>	<b>-17.65%</b>	<b>74</b>	<b>71</b>	<b>4.23%</b>	<b>235</b>	<b>345</b>	<b>-31.88%</b>
<b>Current 7 Day Period:</b>	3/31/2024 - 4/6/2024			<b>Prior 7 Day Period:</b>	3/24/2024 - 3/30/2024				
<b>Current 28 Day Period:</b>	3/10/2024 - 4/6/2024			<b>Prior 28 Day Period:</b>	2/11/2024 - 3/9/2024				
<b>Current YTD Day Period:</b>	1/1/2024 - 4/6/2024			<b>Prior YTD Period:</b>	1/1/2023 - 4/6/2023				

Prepared by SPD Crime Analysis Office - Monday, April 8, 2024

**NOTE:** SPD moved from UCR to the NIBRS reporting standard on 10/4/16 following the transition to a new RMS System. [Numbers on CompStat reports prior to this date should not be used as a comparison to those on this report.](#) Additional info on these reporting standards can be found on the FBI website: <https://ucr.fbi.gov/nibrs-overview>

This chart represents Preliminary counts of selected crime categories from Police Case Reports. Full statistical analysis to determine the confidence level of this data has not been performed. The % change columns on the preliminary counts differ from the percentage change on the NIBRS crime report, sometimes significantly. The CompStat report is designed for operational use and includes only selected NIBRS categories and coding less complex than full NIBRS rules. Official statistics for these and other NIBRS categories can be found on WASPC & FBI websites once available.





**City of Spokane**  
**Southwest District (P7)**  
**Selected**  
**Crime Types**  
**2024-03-31 to 2024-04-06**

Prepared By:  
**Crime Analysis Unit**  
**Spokane Police Department**

**Legend**

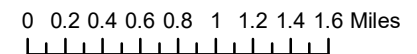
**NIBRS Events**

- Criminal Homicide
- Robbery Commercial
- Aggravated Assault
- Burglary Commercial
- Robbery Person
- Burglary Residential
- Vehicle Prowling
- Burglary Garage
- Vehicle Theft
- Arson

*Cases Represent LERMS Crime Codes  
 Points may indicate multiple events  
 Note: Veh Prowl is only Larceny category displayed*



*For Additional Information on Incidents  
 pertaining to an Area, Trend, or Pattern  
 Contact Information Analysis*



***THIS IS NOT A LEGAL DOCUMENT:**  
 The information shown on this map is compiled  
 from various sources and is subject to constant  
 revision. Information shown on this map should  
 not be used to determine the location of facilities  
 in relationship to property lines, section lines,  
 streets, etc.*

Sunday - Saturday

3/31/2024 TO 4/6/2024

SE - Southwest District (P7)



<b>A/C</b>	<b>Offense Statute</b>	<b>Address</b>	<b>Reported Date</b>	<b>Dist</b>
<b><u>SPC7CH</u></b>				
C	ASSAULT 2D	1400 W 10TH AVE	4/2/2024	P8
C	ASSAULT 2D	1100 W 7TH AVE	4/4/2024	P7
C	HARASSMENT FELONY WEAPON INVOLVED	W 5TH AVE / S HOWARD ST	4/3/2024	P8
C	RESIDENTIAL BURGLARY	700 S OAK ST	4/4/2024	P7
C	THEFT 2D FROM BUILDING	600 S STEVENS ST	4/4/2024	P8
C	THEFT 2D FROM MOTOR VEHICLE	0 W ROCKWOOD BLVD	3/31/2024	P7
C	THEFT 3D FROM BUILDING	100 W 8TH AVE	4/4/2024	P7
C	THEFT 3D SHOPLIFTING	900 S MONROE ST	4/4/2024	P7
C	THEFT OF MOTOR VEHICLE	1200 S MONROE ST	3/31/2024	P7
<b><u>SPC7CS</u></b>				
C	ASSAULT 1D	800 E 29TH AVE	4/4/2024	P8
C	THEFT 3D FROM MOTOR VEHICLE	4100 S GARFIELD ST	3/31/2024	P7
<b><u>SPC7LC</u></b>				
C	THEFT 2D FROM MOTOR VEHICLE	4200 S CHENEY SPOKANE RD	3/31/2024	P7
<b><u>SPC7WH</u></b>				
C	MAIL THEFT	1100 S WESTCLIFF PL	4/5/2024	P7
<b><u>SPC7WP</u></b>				
C	ASSAULT 2D	5300 W SUNSET HWY	4/5/2024	P8

# SPOKANE POLICE DEPARTMENT

## Downtown Precinct

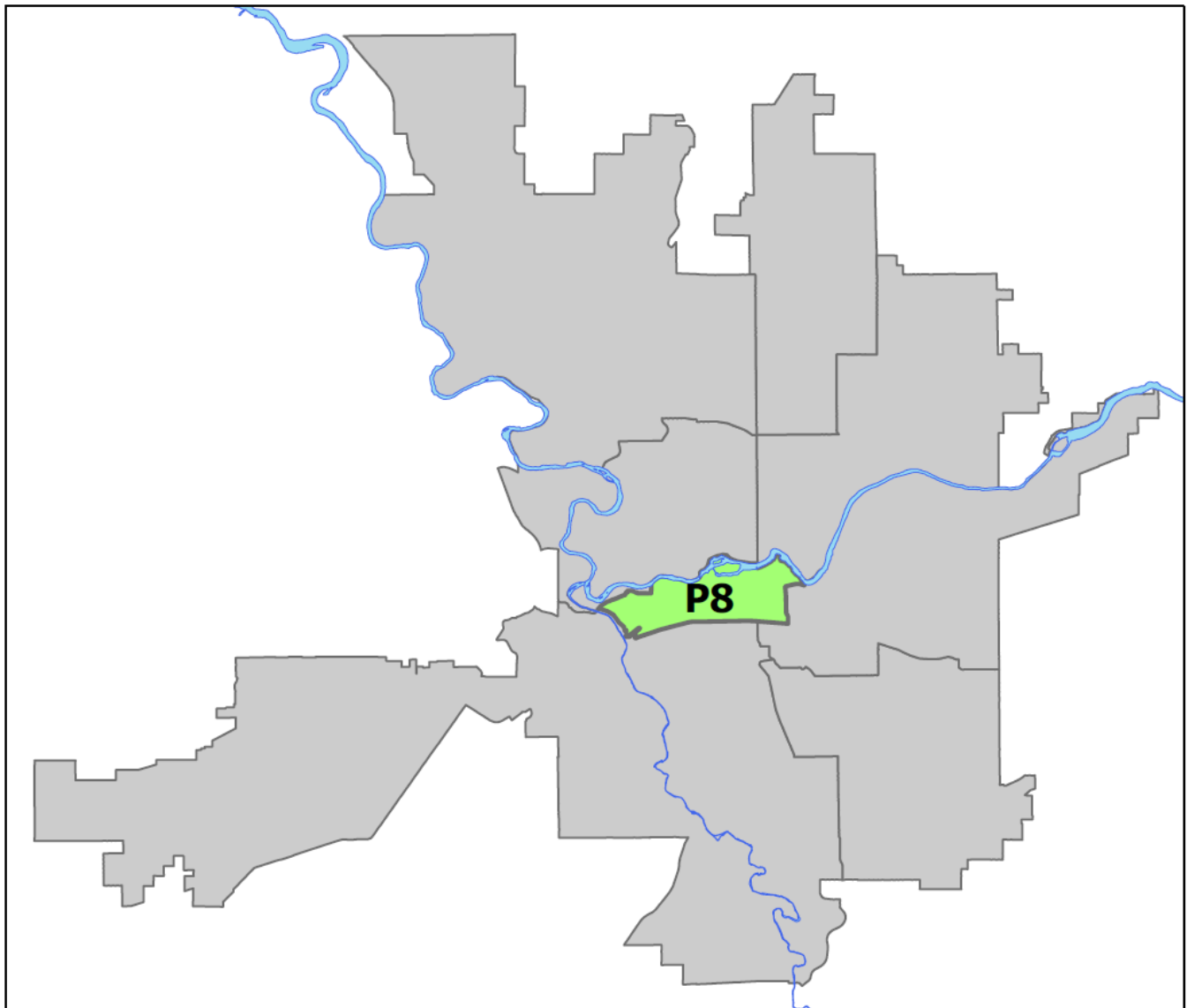
## DAVID Sector



PSA Commander

Captain Steve Wohl

Downtown District (P8)





# DOWNTOWN PRECINCT (P8) DAVID SECTOR

## Preliminary IBR Counts

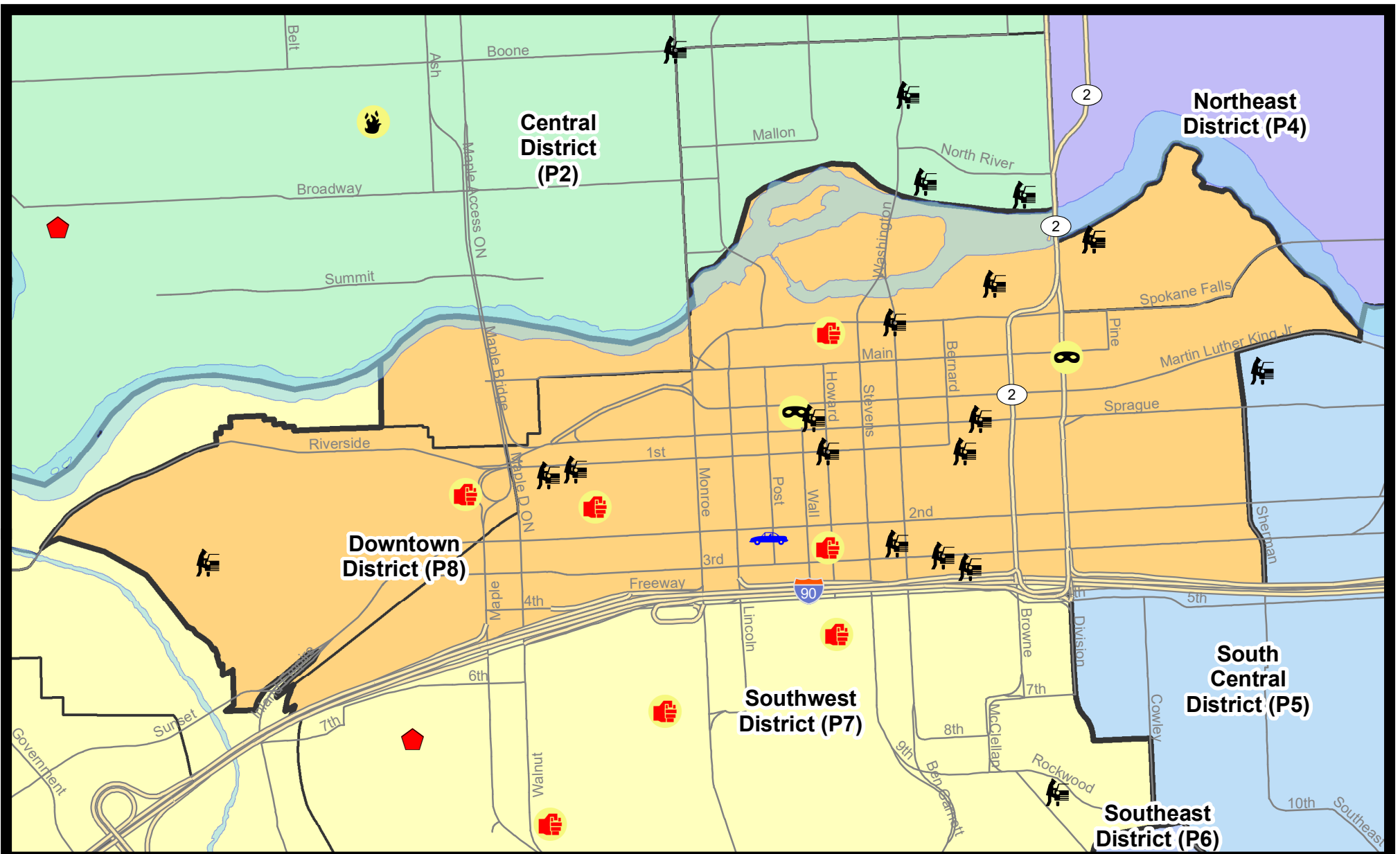
NIBRS Categories (Part 1 Selected)	7 Day Comparison			28 Day Comparison			YTD Comparison		
	Current	Prior	Percent	Current	Prior	Percent	Current	Prior	Percent
<b>Violent</b>									
Criminal Homicide	0	0		0	0		0	0	
Rape	0	2	-100.00%	3	2	50.00%	5	10	-50.00%
Robbery - Commercial	0	0		0	0		3	4	-25.00%
Robbery - Person	2	3	-33.33%	7	7	0.00%	26	23	13.04%
Aggravated Assault - Non DV	0	2	-100.00%	7	17	-58.82%	34	39	-12.82%
Aggravated Assault - DV	4	0		5	4	25.00%	12	10	20.00%
<b>Violent Total:</b>	<b>6</b>	<b>7</b>	<b>-14.29%</b>	<b>22</b>	<b>30</b>	<b>-26.67%</b>	<b>80</b>	<b>86</b>	<b>-6.98%</b>
<b>Property</b>									
Burglary - Residential	0	0		0	3	-100.00%	11	9	22.22%
Burglary Garage	0	0		0	0		0	8	-100.00%
Burglary Commercial	0	1	-100.00%	4	7	-42.86%	19	24	-20.83%
Larceny	27	22	22.73%	107	77	38.96%	292	324	-9.88%
Vehicle Theft	1	3	-66.67%	12	13	-7.69%	38	37	2.70%
Arson	0	0		0	3	-100.00%	3	11	-72.73%
<b>Property Total:</b>	<b>28</b>	<b>26</b>	<b>7.69%</b>	<b>123</b>	<b>103</b>	<b>19.42%</b>	<b>363</b>	<b>413</b>	<b>-12.11%</b>
<b>Preliminary Part 1 Crime Totals:</b>	<b>34</b>	<b>33</b>	<b>3.03%</b>	<b>145</b>	<b>133</b>	<b>9.02%</b>	<b>443</b>	<b>499</b>	<b>-11.22%</b>
<b>Current 7 Day Period:</b>	3/31/2024 - 4/6/2024			<b>Prior 7 Day Period:</b>	3/24/2024 - 3/30/2024				
<b>Current 28 Day Period:</b>	3/10/2024 - 4/6/2024			<b>Prior 28 Day Period:</b>	2/11/2024 - 3/9/2024				
<b>Current YTD Day Period:</b>	1/1/2024 - 4/6/2024			<b>Prior YTD Period:</b>	1/1/2023 - 4/6/2023				

Prepared by SPD Crime Analysis Office - Monday, April 8, 2024

**NOTE:** SPD moved from UCR to the NIBRS reporting standard on 10/4/16 following the transition to a new RMS System. [Numbers on CompStat reports prior to this date should not be used as a comparison to those on this report.](#) Additional info on these reporting standards can be found on the FBI website: <https://ucr.fbi.gov/nibrs-overview>

This chart represents Preliminary counts of selected crime categories from Police Case Reports. Full statistical analysis to determine the confidence level of this data has not been performed. The % change columns on the preliminary counts differ from the percentage change on the NIBRS crime report, sometimes significantly. The CompStat report is designed for operational use and includes only selected NIBRS categories and coding less complex than full NIBRS rules. Official statistics for these and other NIBRS categories can be found on WASPC & FBI websites once available.





**City of Spokane**  
**Downtown District (P8)**  
**Selected**  
**Crime Types**  
**2024-03-31 to 2024-04-06**

Prepared By:  
**Crime Analysis Unit**  
**Spokane Police Department**

**Legend**


**NIBRS Events**

-  Criminal Homicide
-  Rape
-  Robbery Commercial
-  Robbery Person
-  Aggravated Assault
-  Burglary Residential
-  Burglary Garage
-  Burglary Commercial
-  Vehicle Prowling
-  Vehicle Theft
-  Arson

Cases Represent LERMS Crime Codes  
 Points may indicate multiple events  
 Note: Veh Prowl is only Larceny category displayed



For Additional Information on Incidents  
 pertaining to an Area, Trend, or Pattern  
 Contact Information Analysis



**THIS IS NOT A LEGAL DOCUMENT:**  
 The information shown on this map is compiled  
 from various sources and is subject to constant  
 revision. Information shown on this map should  
 not be used to determine the location of facilities  
 in relationship to property lines, section lines,  
 streets, etc.



Sunday - Saturday

3/31/2024 TO 4/6/2024



SW - Downtown District (P8)

<b>A/C</b>	<b>Offense Statute</b>	<b>Address</b>	<b>Reported Date</b>	<b>Dist</b>
<b><u>SPD8BA</u></b>				
C	HARASSMENT WEAPON INVOLVED	1600 W PACIFIC AVE	3/31/2024	P8
C	THEFT 3D ALL OTHER	1800 W PACIFIC AVE	4/6/2024	P8
C	THEFT 3D FROM MOTOR VEHICLE	2300 W 2ND AVE	4/4/2024	P8
<b><u>SPD8EC</u></b>				
C	ROBBERY 1D PERSON	100 N DIVISION ST	4/1/2024	P8
C	THEFT 2D ALL OTHER	100 S DIVISION ST	4/2/2024	P8
C	THEFT 3D VEHICLE PARTS AND ACCESSORIES	N DIVISION ST / E SPOKANE FALLS BLVD	4/1/2024	P8
<b><u>SPD8RS</u></b>				
C	ASSAULT 2D	200 S HOWARD ST	4/4/2024	P8
C	ASSAULT 2D	100 S ADAMS ST	4/6/2024	P8
C	ASSAULT 3D WEAPON OR NEGLIGENT INJURY	200 N HOWARD ST	4/6/2024	P8
C	ROBBERY 2D PERSON	700 W RIVERSIDE AVE	4/5/2024	P8
C	THEFT 1D FROM MOTOR VEHICLE	400 N RIVERPOINT BLVD	4/3/2024	P8
C	THEFT 2D ALL OTHER	700 W RIVERSIDE AVE	4/2/2024	P8
C	THEFT 2D ALL OTHER	100 S POST ST	4/2/2024	P8
C	THEFT 2D ALL OTHER	700 W SPOKANE FALLS BLVD	4/4/2024	P8
C	THEFT 2D FROM BUILDING	0 W MAIN AVE	4/3/2024	P8
C	THEFT 2D FROM MOTOR VEHICLE	400 N RIVERPOINT BLVD	3/31/2024	P8
C	THEFT 2D FROM MOTOR VEHICLE	S HOWARD ST / W 1ST AVE	3/31/2024	P8
C	THEFT 2D FROM MOTOR VEHICLE	300 N SPOKANE FALLS CT	4/1/2024	P8
C	THEFT 2D FROM MOTOR VEHICLE	W SPOKANE FALLS BLVD / N WASHINGTON	4/3/2024	P8
C	THEFT 2D FROM MOTOR VEHICLE	1300 W 1ST AVE	4/3/2024	P8
C	THEFT 2D FROM MOTOR VEHICLE	600 W RIVERSIDE AVE	4/4/2024	P8
C	THEFT 3D ALL OTHER	1200 W RIVERSIDE AVE	4/3/2024	P8
C	THEFT 3D FROM BUILDING	200 W 1ST AVE	4/1/2024	P8
C	THEFT 3D FROM BUILDING	0 W PACIFIC AVE	4/2/2024	P8
C	THEFT 3D FROM BUILDING	500 W SPRAGUE AVE	4/4/2024	P8
A	THEFT 3D FROM MOTOR VEHICLE	100 S CEDAR ST	4/2/2024	P8
C	THEFT 3D FROM MOTOR VEHICLE	S BERNARD ST / W 3RD AVE	4/2/2024	P8
C	THEFT 3D FROM MOTOR VEHICLE	200 W 1ST AVE	4/3/2024	P8
C	THEFT 3D FROM MOTOR VEHICLE	200 W 3RD AVE	4/4/2024	P8
C	THEFT 3D FROM MOTOR VEHICLE	200 W SPRAGUE AVE	4/5/2024	P8
C	THEFT 3D FROM MOTOR VEHICLE	400 N RIVERPOINT BLVD	4/5/2024	P8
C	THEFT 3D FROM MOTOR VEHICLE	200 S WASHINGTON ST	4/5/2024	P8
C	THEFT 3D SHOPLIFTING	800 W 2ND AVE	4/2/2024	P8
C	THEFT OF MOTOR VEHICLE	200 S POST ST	4/6/2024	P8



## Other Jurisdiction or Unk District

### Preliminary IBR Counts

NIBRS Categories (Part 1 Selected)	7 Day Comparison			28 Day Comparison			YTD Comparison		
	Current	Prior	Percent	Current	Prior	Percent	Current	Prior	Percent
<b>Violent</b>									
Criminal Homicide	0	0		0	0		0	0	
Rape	0	0		0	0		0	4	-100.00%
Robbery - Commercial	0	0		0	0		0	0	
Robbery - Person	0	0		0	0		0	1	-100.00%
Aggravated Assault - Non DV	0	0		0	1	-100.00%	2	0	
Aggravated Assault - DV	0	0		0	0		0	0	
<b>Violent Total:</b>	<b>0</b>	<b>0</b>		<b>0</b>	<b>1</b>	<b>-100.00%</b>	<b>2</b>	<b>5</b>	<b>-60.00%</b>
<b>Property</b>									
Burglary - Residential	0	0		0	0		0	0	
Burglary Garage	0	0		0	0		0	0	
Burglary Commercial	0	0		0	0		0	0	
Larceny	1	1	0.00%	3	1	200.00%	6	8	-25.00%
Vehicle Theft	0	0		0	0		3	0	
Arson	0	0		0	0		0	0	
<b>Property Total:</b>	<b>1</b>	<b>1</b>	<b>0.00%</b>	<b>3</b>	<b>1</b>	<b>200.00%</b>	<b>9</b>	<b>8</b>	<b>12.50%</b>
<b>Preliminary Part 1 Crime Totals:</b>	<b>1</b>	<b>1</b>	<b>0.00%</b>	<b>3</b>	<b>2</b>	<b>50.00%</b>	<b>11</b>	<b>13</b>	<b>-15.38%</b>
<b>Current 7 Day Period:</b>	3/31/2024 - 4/6/2024			<b>Prior 7 Day Period:</b>	3/24/2024 - 3/30/2024				
<b>Current 28 Day Period:</b>	3/10/2024 - 4/6/2024			<b>Prior 28 Day Period:</b>	2/11/2024 - 3/9/2024				
<b>Current YTD Day Period:</b>	1/1/2024 - 4/6/2024			<b>Prior YTD Period:</b>	1/1/2023 - 4/6/2023				

Prepared by SPD Crime Analysis Office - Monday, April 8, 2024

**NOTE:** SPD moved from UCR to the NIBRS reporting standard on 10/4/16 following the transition to a new RMS System. [Numbers on CompStat reports prior to this date should not be used as a comparison to those on this report.](#) Additional info on these reporting standards can be found on the FBI website: <https://ucr.fbi.gov/nibrs-overview>

This chart represents Preliminary counts of selected crime categories from Police Case Reports. Full statistical analysis to determine the confidence level of this data has not been performed. The % change columns on the preliminary counts differ from the percentage change on the NIBRS crime report, sometimes significantly. The CompStat report is designed for operational use and includes only selected NIBRS categories and coding less complex than full NIBRS rules. Official statistics for these and other NIBRS categories can be found on WASPC & FBI websites once available.

Sunday - Saturday

3/31/2024 TO 4/6/2024

Other Jurisdiction/Unk District



**A/C Offense Statute**

**Address**

**Reported Date**

**Dist**

**SC08**

C THEFT 3D FROM BUILDING

5000 E BUCKEYE AVE

4/3/2024

P8