

SPOKANE POLICE DEPARTMENT

PRELIMINARY CITYWIDE **IBR** CRIME REPORT



Preliminary IBR Counts

CHIEF OF POLICE

Justin Lundgren

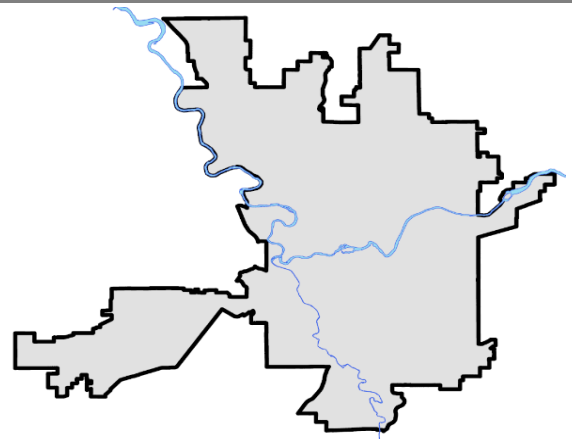
Period Ending: Saturday, March 2, 2024

NIBRS Categories (Part 1 Selected)		7 Day Comparison			28 Day Comparison			YTD Comparison		
		Current	Prior	Percent	Current	Prior	Percent	Current	Prior	Percent
Violent	Criminal Homicide	0	0		1	1	0.00%	2	5	-60.00%
	Rape	6	5	20.00%	13	9	44.44%	25	42	-40.48%
	Robbery - Commercial	3	0		8	10	-20.00%	19	13	46.15%
	Robbery - Person	4	4	0.00%	19	16	18.75%	39	32	21.88%
	Aggravated Assault - Non DV	8	17	-52.94%	49	36	36.11%	89	96	-7.29%
	Aggravated Assault - DV	7	5	40.00%	34	23	47.83%	62	66	-6.06%
Violent Total:		28	31	-9.68%	124	95	30.53%	236	254	-7.09%
Property	Burglary - Residential	10	9	11.11%	42	61	-31.15%	118	165	-28.48%
	Burglary Garage	5	8	-37.50%	34	22	54.55%	59	76	-22.37%
	Burglary Commercial	14	9	55.56%	38	37	2.70%	81	100	-19.00%
	Larceny	175	178	-1.69%	685	579	18.31%	1398	1573	-11.13%
	Vehicle Theft	22	18	22.22%	88	86	2.33%	195	269	-27.51%
	Arson	5	0		8	7	14.29%	16	18	-11.11%
Property Total:		231	222	4.05%	895	792	13.01%	1867	2201	-15.17%
Preliminary Part 1 Crime Totals:		259	253	2.37%	1019	887	14.88%	2103	2455	-14.34%
Current 7 Day Period:		2/25/2024 - 3/2/2024			Prior 7 Day Period:		2/18/2024 - 2/24/2024			
Current 28 Day Period:		2/4/2024 - 3/2/2024			Prior 28 Day Period:		1/7/2024 - 2/3/2024			
Current YTD Day Period:		1/1/2024 - 3/2/2024			Prior YTD Period:		1/1/2023 - 3/2/2023			

Prepared by SPD Crime Analysis Office - Monday, March 4, 2024

NOTE: SPD moved from UCR to the NIBRS reporting standard on 10/4/16 following the transition to a new RMS System. [Numbers on CompStat reports prior to this date should not be used as a comparison to those on this report.](#) Additional info on these reporting standards can be found on the FBI website: <https://ucr.fbi.gov/nibrs-overview>

This chart represents Preliminary counts of selected crime categories from Police Case Reports. Full statistical analysis to determine the confidence level of this data has not been performed. The % change columns on the preliminary counts differ from the percentage change on the NIBRS crime report, sometimes significantly. The CompStat report is designed for operational use and includes only selected NIBRS categories and coding less complex than full NIBRS rules. Official statistics for these and other NIBRS categories can be found on WASPC & FBI websites once available.



SPOKANE POLICE DEPARTMENT

Northwest Precinct

ADAM Sector

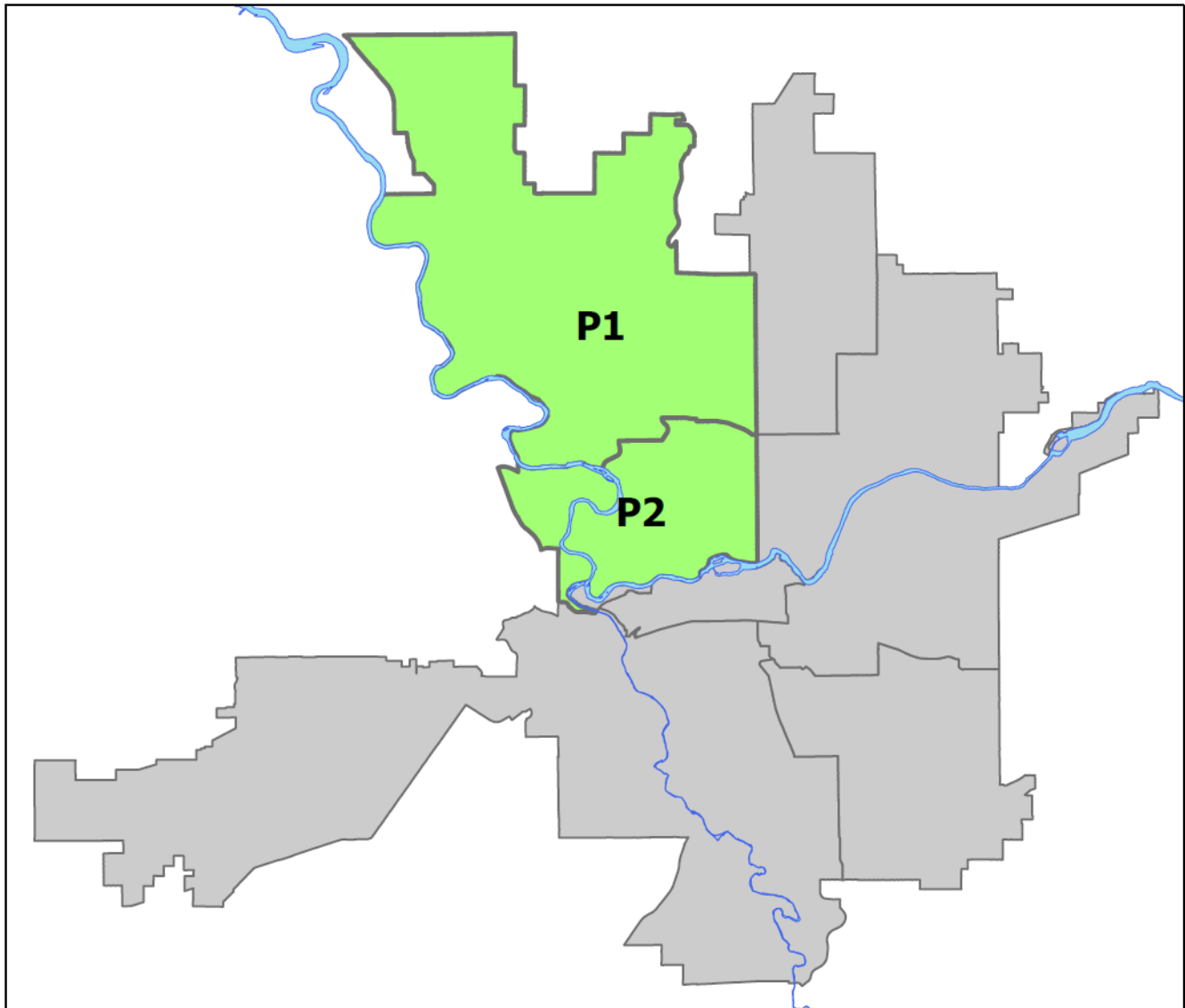


PSA Commander

Captain Tom Hendren

Northwest District (P1)

Central District (P2)



POLICE SUMMARY - Ending: Saturday, March 2, 2024

NORTHWEST PRECINCT (P1, P2) ADAM SECTOR



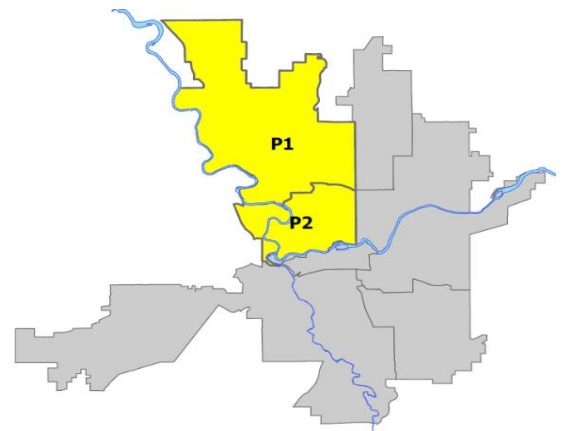
Preliminary IBR Counts

NIBRS Categories (Part 1 Selected)		7 Day Comparison			28 Day Comparison			YTD Comparison		
		Current	Prior	Percent	Current	Prior	Percent	Current	Prior	Percent
Violent	Criminal Homicide	0	0		0	0		0	1	-100.00%
	Rape	4	3	33.33%	7	3	133.33%	11	6	83.33%
	Robbery - Commercial	1	0		2	2	0.00%	4	0	
	Robbery - Person	1	0		2	2	0.00%	5	2	150.00%
	Aggravated Assault - Non DV	1	2	-50.00%	7	6	16.67%	13	18	-27.78%
	Aggravated Assault - DV	1	3	-66.67%	12	7	71.43%	21	19	10.53%
Violent Total:		8	8	0.00%	30	20	50.00%	54	46	17.39%
Property	Burglary - Residential	1	3	-66.67%	12	21	-42.86%	38	56	-32.14%
	Burglary Garage	2	2	0.00%	6	3	100.00%	10	21	-52.38%
	Burglary Commercial	8	1	700.00%	11	3	266.67%	16	23	-30.43%
	Larceny	50	52	-3.85%	199	151	31.79%	390	288	35.42%
	Vehicle Theft	5	7	-28.57%	28	19	47.37%	52	64	-18.75%
	Arson	2	0		3	4	-25.00%	7	3	133.33%
Property Total:		68	65	4.62%	259	201	28.86%	513	455	12.75%
Preliminary Part 1 Crime Totals:		76	73	4.11%	289	221	30.77%	567	501	13.17%
Current 7 Day Period:		2/25/2024 - 3/2/2024			Prior 7 Day Period:		2/18/2024 - 2/24/2024			
Current 28 Day Period:		2/4/2024 - 3/2/2024			Prior 28 Day Period:		1/7/2024 - 2/3/2024			
Current YTD Day Period:		1/1/2024 - 3/2/2024			Prior YTD Period:		1/1/2023 - 3/2/2023			

Prepared by SPD Crime Analysis Office - Monday, March 4, 2024

NOTE: SPD moved from UCR to the NIBRS reporting standard on 10/4/16 following the transition to a new RMS System. [Numbers on CompStat reports prior to this date should not be used as a comparison to those on this report.](#) Additional info on these reporting standards can be found on the FBI website: <https://ucr.fbi.gov/nibrs-overview>

This chart represents Preliminary counts of selected crime categories from Police Case Reports. Full statistical analysis to determine the confidence level of this data has not been performed. The % change columns on the preliminary counts differ from the percentage change on the NIBRS crime report, sometimes significantly. The CompStat report is designed for operational use and includes only selected NIBRS categories and coding less complex than full NIBRS rules. Official statistics for these and other NIBRS categories can be found on WASPC & FBI websites once available.



Note: On 1/8/23 boundary changes were implemented dividing the North Precinct into two (NW and NE). The Northwest Precinct ADAM Sector consists of P1 and P2; Consequently this page did not exist on printed CompStat reports prior to 1/8/23

POLICE SUMMARY - Ending: Saturday, March 2, 2024



NW - Northwest District (P1)

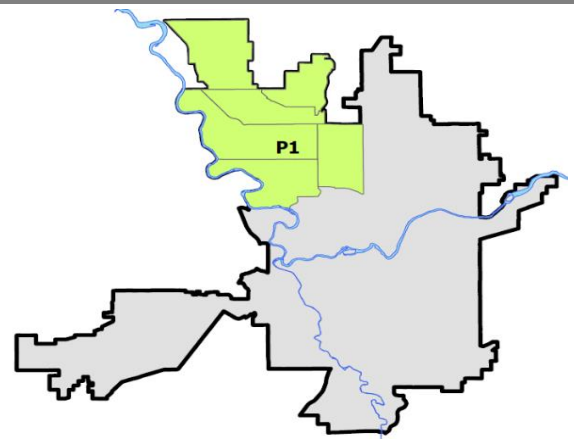
Preliminary IBR Counts

NIBRS Categories (Part 1 Selected)		7 Day Comparison			28 Day Comparison			YTD Comparison		
		Current	Prior	Percent	Current	Prior	Percent	Current	Prior	Percent
Violent	Criminal Homicide	0	0		0	0		0	0	
	Rape	4	3	33.33%	7	2	250.00%	9	3	200.00%
	Robbery - Commercial	1	0		1	1	0.00%	2	0	
	Robbery - Person	0	0		0	0		0	1	-100.00%
	Aggravated Assault - Non DV	0	1	-100.00%	2	4	-50.00%	6	9	-33.33%
	Aggravated Assault - DV	0	1	-100.00%	7	3	133.33%	10	11	-9.09%
Violent Total:		5	5	0.00%	17	10	70.00%	27	24	12.50%
Property	Burglary - Residential	0	3	-100.00%	7	9	-22.22%	20	30	-33.33%
	Burglary Garage	1	2	-50.00%	3	3	0.00%	7	7	0.00%
	Burglary Commercial	3	0		4	3	33.33%	8	13	-38.46%
	Larceny	17	22	-22.73%	83	67	23.88%	168	143	17.48%
	Vehicle Theft	0	2	-100.00%	6	6	0.00%	12	20	-40.00%
	Arson	0	0		0	1	-100.00%	1	1	0.00%
Property Total:		21	29	-27.59%	103	89	15.73%	216	214	0.93%
Preliminary Part 1 Crime Totals:		26	34	-23.53%	120	99	21.21%	243	238	2.10%
Current 7 Day Period:		2/25/2024 - 3/2/2024			Prior 7 Day Period:		2/18/2024 - 2/24/2024			
Current 28 Day Period:		2/4/2024 - 3/2/2024			Prior 28 Day Period:		1/7/2024 - 2/3/2024			
Current YTD Day Period:		1/1/2024 - 3/2/2024			Prior YTD Period:		1/1/2023 - 3/2/2023			

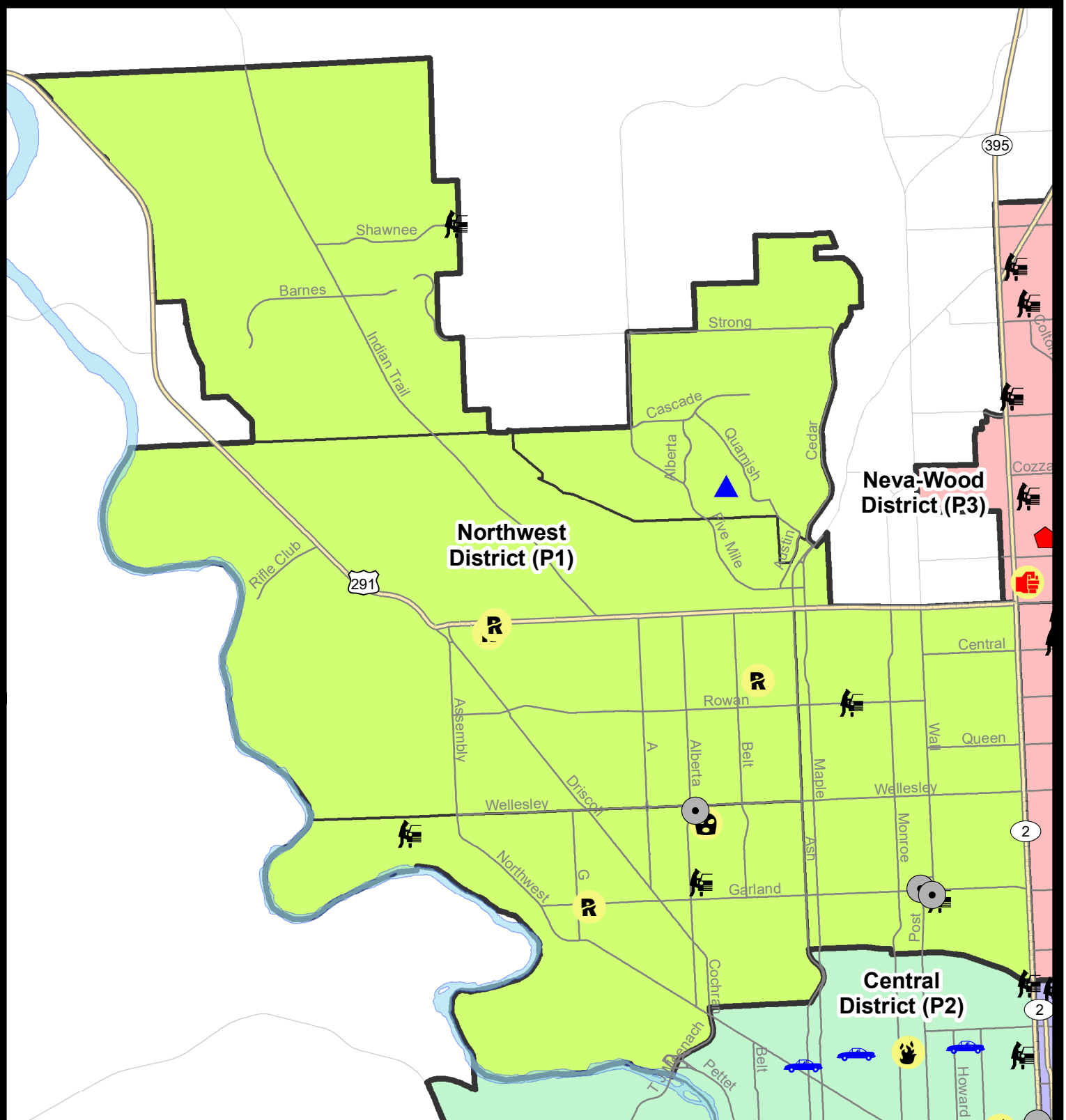
Prepared by SPD Crime Analysis Office - Monday, March 4, 2024

NOTE: SPD moved from UCR to the NIBRS reporting standard on 10/4/16 following the transition to a new RMS System. [Numbers on CompStat reports prior to this date should not be used as a comparison to those on this report.](#) Additional info on these reporting standards can be found on the FBI website: <https://ucr.fbi.gov/nibrs-overview>

This chart represents Preliminary counts of selected crime categories from Police Case Reports. Full statistical analysis to determine the confidence level of this data has not been performed. The % change columns on the preliminary counts differ from the percentage change on the NIBRS crime report, sometimes significantly. The CompStat report is designed for operational use and includes only selected NIBRS categories and coding less complex than full NIBRS rules. Official statistics for these and other NIBRS categories can be found on WASPC & FBI websites once available.














Note: On 1/8/23 a boundary change to P1 added a portion of the prior area to P2 (SPA2EG); Consequently activity in P1 will appear a bit lower if compared to printed CompStat reports prior to 1/8/23




City of Spokane
Northwest District (P1)
Selected Crime Codes
2024-02-25 to 2024-03-02
 Prepared By:
 Crime Analysis Unit
 Spokane Police Department

Legend

NIBRS Events

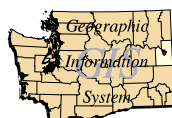
 Criminal Homicide	 Robbery Person	 Burglary Commercial
 Rape	 Aggravated Assault	 Vehicle Prowling
 Robbery Commercial	 Burglary Residential	 Vehicle Theft
	 Burglary Garage	 Arson




*Cases Represent LERMS Crime Codes
 Points may indicate multiple events
 Note: Veh Prowl is only Larceny displayed*

For Additional Information on Incidents pertaining to an Area, Trend, or Pattern Contact Information Analysis

0 0.25 0.5 1 Miles





SPokane

THIS IS NOT A LEGAL DOCUMENT:
 The information shown on this map is compiled from various sources and is subject to constant revision. Information shown on this map should not be used to determine the location of facilities in relationship to property lines, section lines, streets, etc.

Sunday - Saturday

NW - Northwest District (P1)

2/25/2024 TO 3/2/2024



<u>A/C</u>	<u>Offense Statute</u>	<u>Address</u>	<u>Reported Date</u>	<u>Dist</u>
<u>SPA1AD</u>				
C	BURGLARY 2D COMMERCIAL	2500 W WELLESLEY AVE	2/25/2024	P1
C	RAPE OF A CHILD 1D		2/25/2024	P1
C	ROBBERY 2D COMMERCIAL	2400 W WELLESLEY AVE	3/2/2024	P1
C	THEFT 3D FROM MOTOR VEHICLE	4800 W PRINCETON PL	3/2/2024	P1
C	THEFT 3D FROM MOTOR VEHICLE	2500 W UPTON AVE	2/29/2024	
C	THEFT 3D SHOPLIFTING	2300 W WELLESLEY AVE	3/1/2024	P1
C	THEFT 3D SHOPLIFTING	2300 W WELLESLEY AVE	3/1/2024	P1
C	THEFT 3D SHOPLIFTING	2300 W WELLESLEY AVE	2/26/2024	
C	THEFT 3D SHOPLIFTING	2300 W WELLESLEY AVE	2/27/2024	
C	THEFT 3D SHOPLIFTING	2300 W WELLESLEY AVE	2/28/2024	
C	THEFT 3D SHOPLIFTING	2500 W WELLESLEY AVE	3/1/2024	
C	THEFT 3D SHOPLIFTING	2500 W WELLESLEY AVE	3/2/2024	
<u>SPA1FM</u>				
C	BURGLARY 1D GARAGE	7300 N HEMLOCK CT	2/26/2024	P1
<u>SPA1IT</u>				
C	THEFT 2D FROM MOTOR VEHICLE	9600 N WIEBER DR	3/1/2024	P1
C	THEFT 3D ALL OTHER	10200 N PRAIRIE DR	3/2/2024	
<u>SPA1NH</u>				
C	BURGLARY 2D COMMERCIAL	800 W GARLAND AVE	2/28/2024	P1
C	BURGLARY 2D COMMERCIAL	700 W GARLAND AVE	3/1/2024	P1
C	THEFT 1D ALL OTHER	1300 W COLUMBIA AVE	2/27/2024	P1
C	THEFT 2D FROM MOTOR VEHICLE	W ROWAN AVE / N ADAMS ST	2/26/2024	P1
C	THEFT 3D ALL OTHER	100 W COURTLAND AVE	3/1/2024	
C	THEFT 3D FROM MOTOR VEHICLE	600 W PROVIDENCE AVE	2/28/2024	
C	THEFT 3D VEHICLE PARTS AND ACCESSORIES	1600 W ROWAN AVE	2/26/2024	P1
<u>SPA1NW</u>				
C	RAPE 2D		2/25/2024	P1
C	RAPE 3D		2/25/2024	P1
C	RAPE 3D		2/29/2024	Oth
C	THEFT 3D ALL OTHER	5800 N SUTHERLIN ST	2/28/2024	P1

POLICE SUMMARY - Ending: Saturday, March 2, 2024



NW - North Central District (P2)

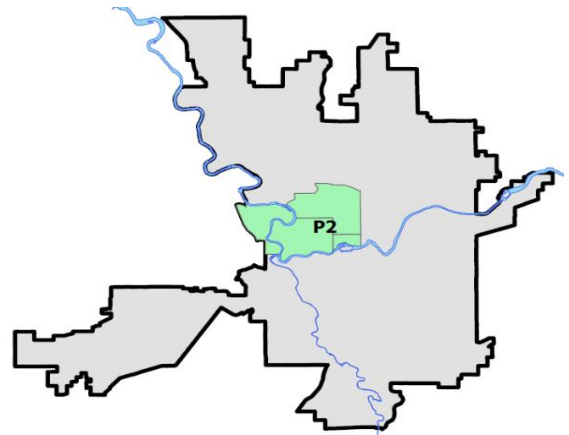
Preliminary IBR Counts

NIBRS Categories (Part 1 Selected)		7 Day Comparison			28 Day Comparison			YTD Comparison		
		Current	Prior	Percent	Current	Prior	Percent	Current	Prior	Percent
Violent	Criminal Homicide	0	0		0	0		0	1	-100.00%
	Rape	0	0		0	1	-100.00%	2	3	-33.33%
	Robbery - Commercial	0	0		1	1	0.00%	2	0	
	Robbery - Person	1	0		2	2	0.00%	5	1	400.00%
	Aggravated Assault - Non DV	1	1	0.00%	5	2	150.00%	7	9	-22.22%
	Aggravated Assault - DV	1	2	-50.00%	5	4	25.00%	11	8	37.50%
Violent Total:		3	3	0.00%	13	10	30.00%	27	22	22.73%
Property	Burglary - Residential	1	0		5	12	-58.33%	18	26	-30.77%
	Burglary Garage	1	0		3	0		3	14	-78.57%
	Burglary Commercial	5	1	400.00%	7	0		8	10	-20.00%
	Larceny	33	30	10.00%	116	84	38.10%	222	145	53.10%
	Vehicle Theft	5	5	0.00%	22	13	69.23%	40	44	-9.09%
	Arson	2	0		3	3	0.00%	6	2	200.00%
Property Total:		47	36	30.56%	156	112	39.29%	297	241	23.24%
Preliminary Part 1 Crime Totals:		50	39	28.21%	169	122	38.52%	324	263	23.19%
Current 7 Day Period:		2/25/2024 - 3/2/2024			Prior 7 Day Period:		2/18/2024 - 2/24/2024			
Current 28 Day Period:		2/4/2024 - 3/2/2024			Prior 28 Day Period:		1/7/2024 - 2/3/2024			
Current YTD Day Period:		1/1/2024 - 3/2/2024			Prior YTD Period:		1/1/2023 - 3/2/2023			

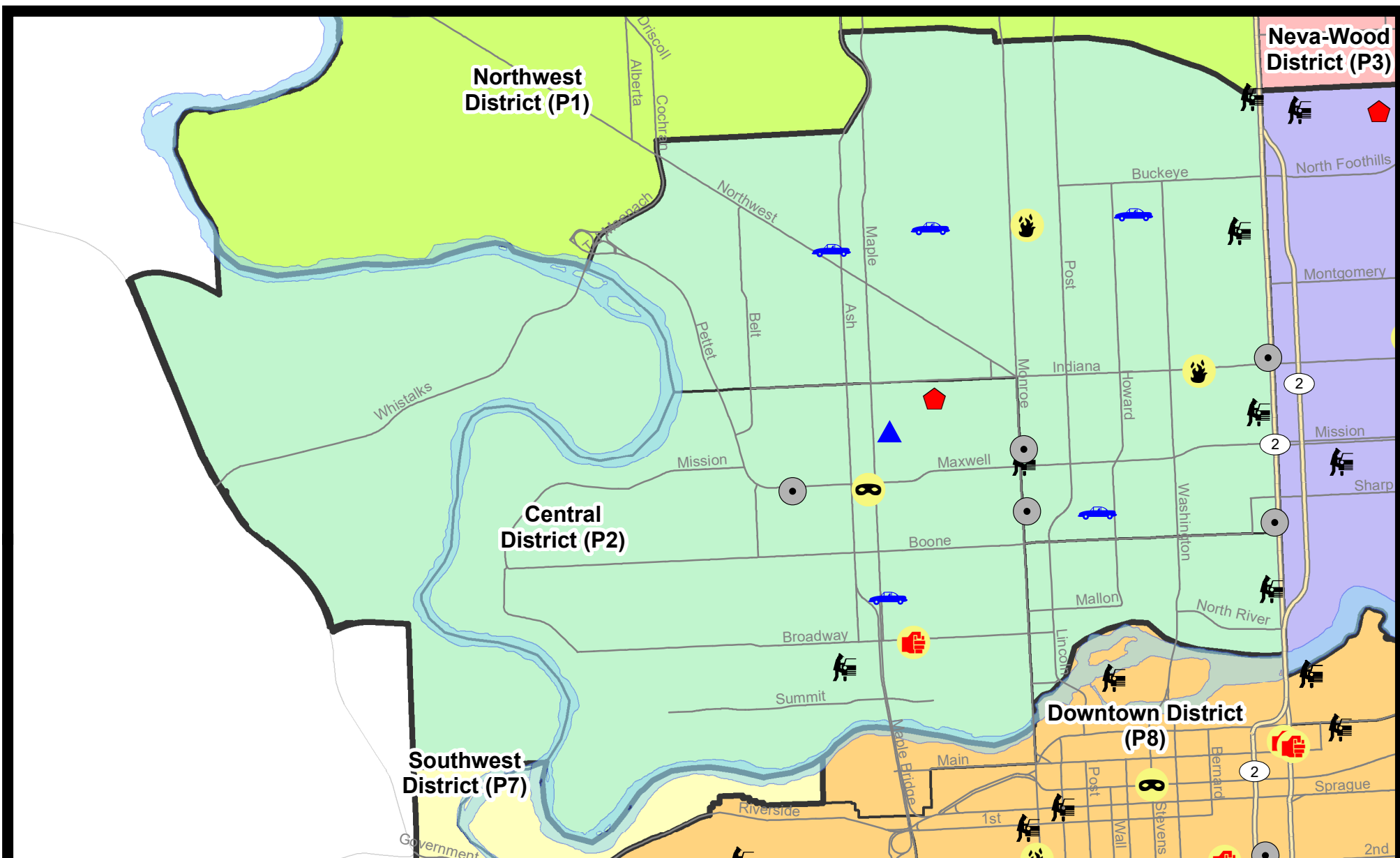
Prepared by SPD Crime Analysis Office - Monday, March 4, 2024

NOTE: SPD moved from UCR to the NIBRS reporting standard on 10/4/16 following the transition to a new RMS System. [Numbers on CompStat reports prior to this date should not be used as a comparison to those on this report.](#) Additional info on these reporting standards can be found on the FBI website: <https://ucr.fbi.gov/nibrs-overview>

This chart represents Preliminary counts of selected crime categories from Police Case Reports. Full statistical analysis to determine the confidence level of this data has not been performed. The % change columns on the preliminary counts differ from the percentage change on the NIBRS crime report, sometimes significantly. The CompStat report is designed for operational use and includes only selected NIBRS categories and coding less complex than full NIBRS rules. Official statistics for these and other NIBRS categories can be found on WASPC & FBI websites once available.



Note: On 1/8/23 a boundary change to P2 added a portion of the P1 area into P2 (SPA2EG); Consequently activity in P2 will appear a bit higher if compared to printed CompStat reports prior to 1/8/23



City of Spokane
Central District (P2)
Selected
Crime Types
2024-02-25 to 2024-03-02
 Prepared By:
 Crime Analysis Unit
 Spokane Police Department

Legend

NIBRS Events



Cases Represent LERMS Crime Codes
 Points may indicate multiple events
 Note: Veh Prowl is only Larceny category displayed



For Additional Information on Incidents
 pertaining to an Area, Trend, or Pattern
 Contact Information Analysis

0 0.2 0.4 0.6 Miles



THIS IS NOT A LEGAL DOCUMENT:
 The information shown on this map is compiled
 from various sources and is subject to constant
 revision. Information shown on this map should
 not be used to determine the location of facilities
 in relationship to property lines, section lines,
 streets, etc.

Sunday - Saturday

NW - Central District (P2)

2/25/2024 TO 3/2/2024



<u>A/C</u>	<u>Offense Statute</u>	<u>Address</u>	<u>Reported Date</u>	<u>Dist</u>
<u>SPA2EG</u>				
C	ARSON 1D	200 W INDIANA AVE	2/27/2024	P2
C	BURGLARY 2D COMMERCIAL	1200 N DIVISION ST	2/27/2024	P1
C	BURGLARY 2D COMMERCIAL	1300 N MONROE ST	2/29/2024	P1
C	BURGLARY 2D COMMERCIAL	1500 N MONROE ST	3/1/2024	P1
C	BURGLARY 2D COMMERCIAL	1900 N DIVISION ST	3/2/2024	P1
C	IBR Purposes Only - Arson	900 W YORK AVE	2/27/2024	P1
C	TAKING MOTOR VEHICLE WITHOUT PERMISSION 2D	N WALL ST / W SHARP AVE	2/25/2024	P8
C	THEFT 1D ALL OTHER	1300 W ALICE AVE	2/27/2024	P1
C	THEFT 1D ALL OTHER	1200 N MONROE ST	3/2/2024	P2
C	THEFT 2D ALL OTHER	1300 W NORTHWEST BLVD	2/28/2024	P1
C	THEFT 2D FROM BUILDING	1500 N MONROE ST	3/1/2024	P1
C	THEFT 3D FROM BUILDING	1200 N DIVISION ST	2/27/2024	P1
A	THEFT 3D FROM MOTOR VEHICLE	0 W AUGUSTA AVE	2/28/2024	P2
A	THEFT 3D FROM MOTOR VEHICLE	1500 N MONROE ST	2/28/2024	P2
C	THEFT 3D FROM MOTOR VEHICLE	3000 N DIVISION ST	2/29/2024	P2
C	THEFT 3D FROM MOTOR VEHICLE	N ATLANTIC ST / W JACKSON AVE	3/1/2024	P1
C	THEFT 3D SHOPLIFTING	1700 W NORTHWEST BLVD	3/1/2024	P1
C	THEFT 3D SHOPLIFTING	1600 W NORTHWEST BLVD	3/1/2024	
C	THEFT 3D SHOPLIFTING	1600 W NORTHWEST BLVD	3/2/2024	
C	THEFT 3D VEHICLE PARTS AND ACCESSORIES	1500 N MONROE ST	2/28/2024	P2
C	THEFT OF MOTOR VEHICLE	1300 W YORK AVE	2/26/2024	P1
C	THEFT OF MOTOR VEHICLE	1700 W NORTHWEST BLVD	2/27/2024	P1
C	THEFT OF MOTOR VEHICLE	2500 N STEVENS ST	3/1/2024	P1
<u>SPA2RS</u>				
C	THEFT 2D FROM MOTOR VEHICLE	900 N DIVISION ST	2/27/2024	P1
C	THEFT 3D SHOPLIFTING	900 N DIVISION ST	2/29/2024	P2
<u>SPA2WC</u>				
C	ASSAULT 2D	1400 N MAPLE ST	3/1/2024	P1
C	ASSAULT 2D	1400 W BROADWAY AVE	3/1/2024	P1
C	BURGLARY 1D COMMERCIAL	1900 W MAXWELL AVE	3/1/2024	P1
C	BURGLARY 2D GARAGE	1500 W AUGUSTA AVE	2/25/2024	
C	MAIL THEFT	1500 W GARDNER AVE	2/26/2024	P2
C	MAIL THEFT	1500 N MAPLE ST	2/27/2024	P2
C	MAIL THEFT	1400 W DEAN AVE	3/1/2024	P1
C	ORGANIZED RETAIL THEFT 1D	1100 W MALLON AVE	2/29/2024	P2
C	RESIDENTIAL BURGLARY	1300 W NORA AVE	2/27/2024	P2
C	ROBBERY 1D PERSON	1400 N MAPLE ST	3/1/2024	P1

For protection of victim privacy, the entire address on sexual assault crimes has been redacted.

A/C	Offense Statute	Address	Reported Date	Dist
C	THEFT 2D FROM BUILDING	2100 W MAXWELL AVE	2/25/2024	P1
C	THEFT 2D FROM BUILDING	1300 W NORA AVE	2/27/2024	P2
C	THEFT 2D FROM BUILDING	1800 N ASH ST	2/29/2024	P2
C	THEFT 2D FROM BUILDING	1300 N MAPLE ST	3/1/2024	P2
C	THEFT 2D SHOPLIFTING	1100 N MONROE ST	2/29/2024	P2
C	THEFT 3D ALL OTHER	1600 N BELT ST	3/1/2024	P2
C	THEFT 3D FROM BUILDING	1500 W GARDNER AVE	2/28/2024	P2
C	THEFT 3D FROM MOTOR VEHICLE	1800 W COLLEGE AVE	2/26/2024	
C	THEFT 3D SHOPLIFTING	1100 N MONROE ST	2/26/2024	
C	THEFT 3D VEHICLE PARTS AND ACCESSORIES	N NETTLETON ST / W BOONE AVE	2/25/2024	P2
C	THEFT 3D VEHICLE PARTS AND ACCESSORIES	1700 W DEAN AVE	2/26/2024	P1
C	THEFT OF MOTOR VEHICLE	1500 W DEAN AVE	3/1/2024	P2

SPA2WH

C	MAIL THEFT	1900 N HOLY NAMES CT	2/28/2024	P2
C	THEFT 3D ALL OTHER	1900 N HOLY NAMES CT	2/28/2024	P2
C	THEFT 3D VEHICLE PARTS AND ACCESSORIES	1900 N HOLY NAMES CT	2/26/2024	P2

SPOKANE POLICE DEPARTMENT

Northeast Precinct

BAKER Sector

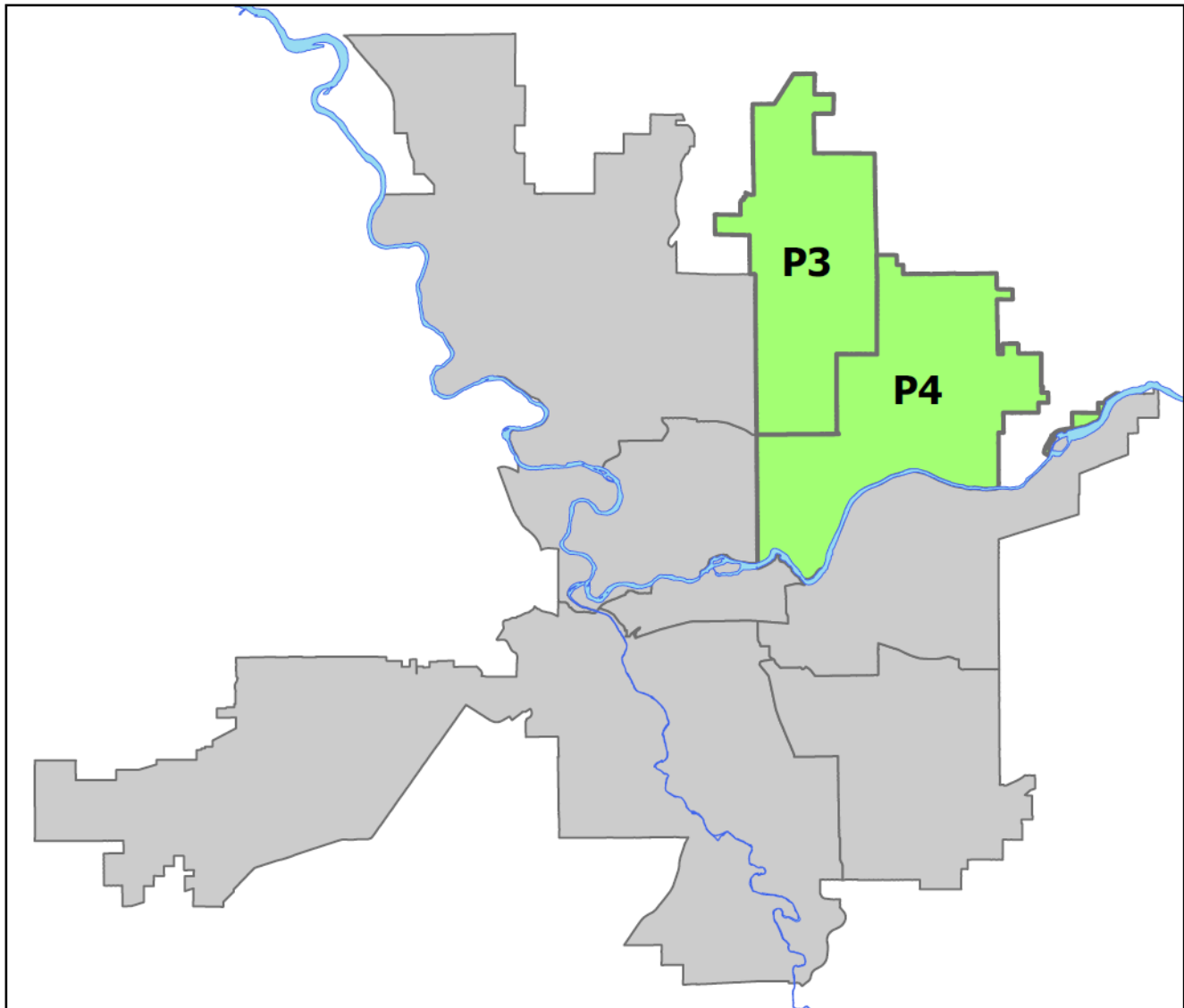


PSA Commander

Captain Shawn Kendall

NevaWood District (P3)

Northeast District (P4)



POLICE SUMMARY - Ending: Saturday, March 2, 2024

NORTHEAST PRECINCT (P3, P4) BAKER SECTOR



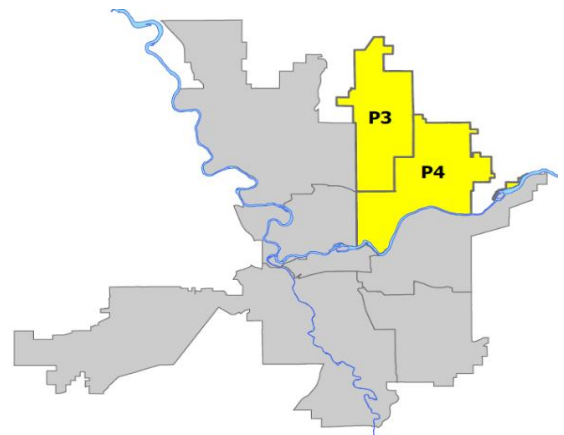
Preliminary IBR Counts

NIBRS Categories (Part 1 Selected)		7 Day Comparison			28 Day Comparison			YTD Comparison		
		Current	Prior	Percent	Current	Prior	Percent	Current	Prior	Percent
Violent	Criminal Homicide	0	0		1	1	0.00%	2	1	100.00%
	Rape	1	0		2	2	0.00%	5	12	-58.33%
	Robbery - Commercial	2	0		5	4	25.00%	9	7	28.57%
	Robbery - Person	1	1	0.00%	4	6	-33.33%	11	10	10.00%
	Aggravated Assault - Non DV	3	4	-25.00%	14	17	-17.65%	35	26	34.62%
	Aggravated Assault - DV	3	1	200.00%	10	5	100.00%	16	28	-42.86%
Violent Total:		10	6	66.67%	36	35	2.86%	78	84	-7.14%
Property	Burglary - Residential	6	2	200.00%	15	22	-31.82%	43	71	-39.44%
	Burglary Garage	1	5	-80.00%	14	10	40.00%	26	28	-7.14%
	Burglary Commercial	1	5	-80.00%	16	20	-20.00%	38	36	5.56%
	Larceny	68	63	7.94%	257	220	16.82%	539	632	-14.72%
	Vehicle Theft	9	7	28.57%	34	34	0.00%	78	114	-31.58%
	Arson	0	0		1	2	-50.00%	3	6	-50.00%
Property Total:		85	82	3.66%	337	308	9.42%	727	887	-18.04%
Preliminary Part 1 Crime Totals:		95	88	7.95%	373	343	8.75%	805	971	-17.10%
Current 7 Day Period:		2/25/2024 - 3/2/2024			Prior 7 Day Period:		2/18/2024 - 2/24/2024			
Current 28 Day Period:		2/4/2024 - 3/2/2024			Prior 28 Day Period:		1/7/2024 - 2/3/2024			
Current YTD Day Period:		1/1/2024 - 3/2/2024			Prior YTD Period:		1/1/2023 - 3/2/2023			

Prepared by SPD Crime Analysis Office - Monday, March 4, 2024

NOTE: SPD moved from UCR to the NIBRS reporting standard on 10/4/16 following the transition to a new RMS System. [Numbers on CompStat reports prior to this date should not be used as a comparison to those on this report.](#) Additional info on these reporting standards can be found on the FBI website: <https://ucr.fbi.gov/nibrs-overview>

This chart represents Preliminary counts of selected crime categories from Police Case Reports. Full statistical analysis to determine the confidence level of this data has not been performed. The % change columns on the preliminary counts differ from the percentage change on the NIBRS crime report, sometimes significantly. The CompStat report is designed for operational use and includes only selected NIBRS categories and coding less complex than full NIBRS rules. Official statistics for these and other NIBRS categories can be found on WASPC & FBI websites once available.



Note: On 1/8/23 boundary changes were implemented dividing the North Precinct into two (NW and NE). The Northeast Precinct BAKER Sector consists of P3 and P4; Consequently this page did not exist on printed reports prior to 1/8/23

POLICE SUMMARY - Ending: Saturday, March 2, 2024

NE - Neva-Wood District (P3)



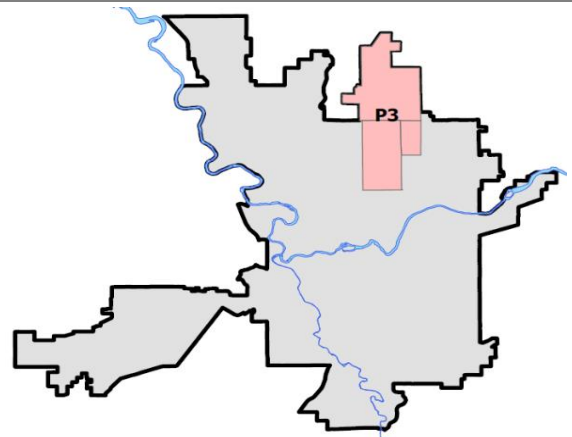
Preliminary IBR Counts

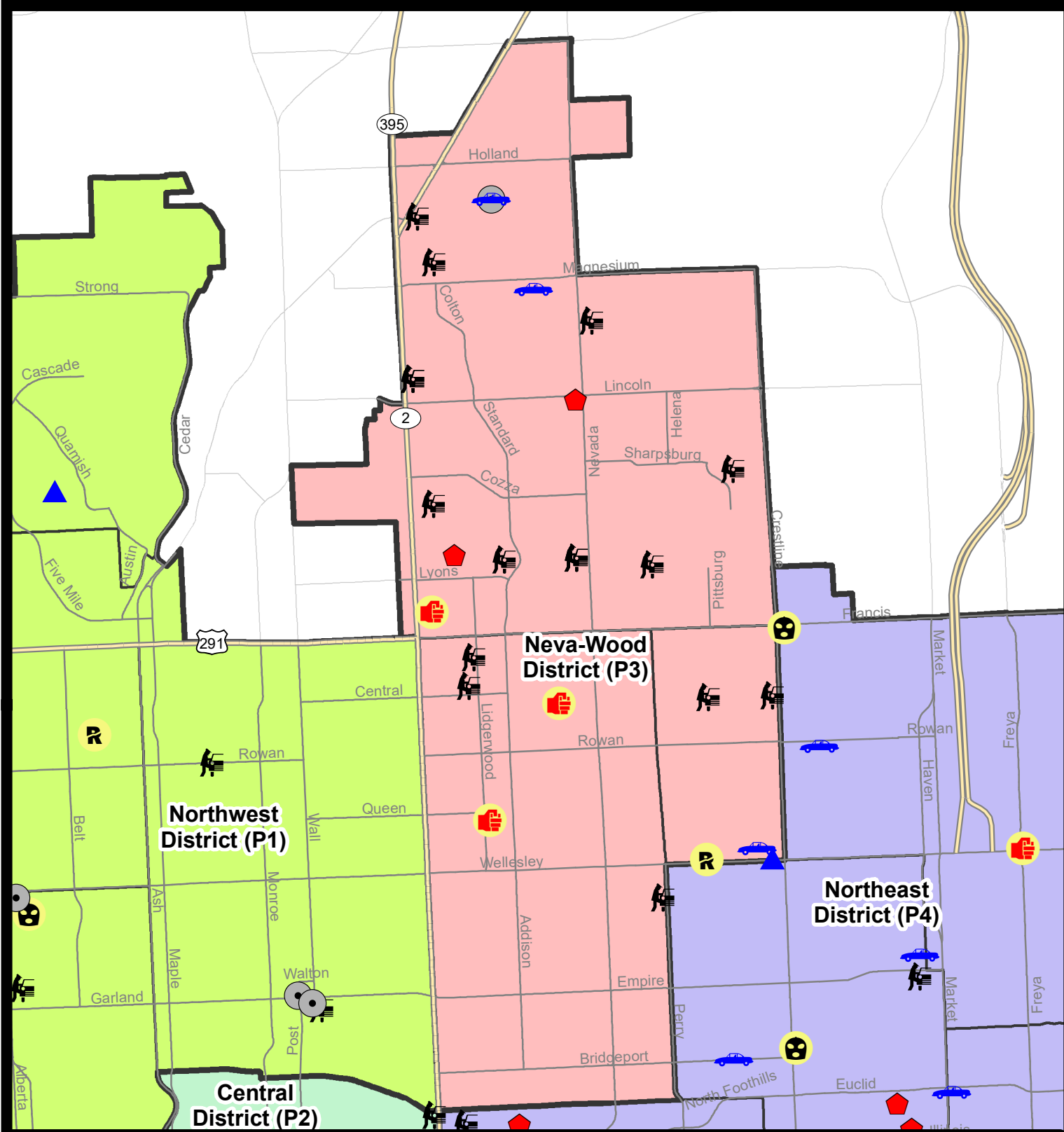
NIBRS Categories (Part 1 Selected)		7 Day Comparison			28 Day Comparison			YTD Comparison		
		Current	Prior	Percent	Current	Prior	Percent	Current	Prior	Percent
Violent	Criminal Homicide	0	0		1	0		1	1	0.00%
	Rape	1	0		1	1	0.00%	3	6	-50.00%
	Robbery - Commercial	0	0		0	2	-100.00%	2	6	-66.67%
	Robbery - Person	0	0		1	3	-66.67%	5	7	-28.57%
	Aggravated Assault - Non DV	1	1	0.00%	5	11	-54.55%	18	13	38.46%
	Aggravated Assault - DV	2	1	100.00%	6	3	100.00%	10	15	-33.33%
Violent Total:		4	2	100.00%	14	20	-30.00%	39	48	-18.75%
Property	Burglary - Residential	2	0		4	14	-71.43%	22	38	-42.11%
	Burglary Garage	1	2	-50.00%	8	4	100.00%	13	20	-35.00%
	Burglary Commercial	1	2	-50.00%	8	11	-27.27%	21	25	-16.00%
	Larceny	50	39	28.21%	156	141	10.64%	331	460	-28.04%
	Vehicle Theft	3	2	50.00%	12	16	-25.00%	35	64	-45.31%
	Arson	0	0		0	0		0	5	-100.00%
Property Total:		57	45	26.67%	188	186	1.08%	422	612	-31.05%
Preliminary Part 1 Crime Totals:		61	47	29.79%	202	206	-1.94%	461	660	-30.15%
Current 7 Day Period:		2/25/2024 - 3/2/2024			Prior 7 Day Period:		2/18/2024 - 2/24/2024			
Current 28 Day Period:		2/4/2024 - 3/2/2024			Prior 28 Day Period:		1/7/2024 - 2/3/2024			
Current YTD Day Period:		1/1/2024 - 3/2/2024			Prior YTD Period:		1/1/2023 - 3/2/2023			

Prepared by SPD Crime Analysis Office - Monday, March 4, 2024

NOTE: SPD moved from UCR to the NIBRS reporting standard on 10/4/16 following the transition to a new RMS System. [Numbers on CompStat reports prior to this date should not be used as a comparison to those on this report.](#) Additional info on these reporting standards can be found on the FBI website: <https://ucr.fbi.gov/nibrs-overview>

This chart represents Preliminary counts of selected crime categories from Police Case Reports. Full statistical analysis to determine the confidence level of this data has not been performed. The % change columns on the preliminary counts differ from the percentage change on the NIBRS crime report, sometimes significantly. The CompStat report is designed for operational use and includes only selected NIBRS categories and coding less complex than full NIBRS rules. Official statistics for these and other NIBRS categories can be found on WASPC & FBI websites once available.





City of Spokane
Neva-Wood District (P3)
Selected Crime Codes
2024-02-25 to 2024-03-02
 Prepared By:
 Crime Analysis Unit
 Spokane Police Department

Legend

NIBRS Events

Criminal Homicide	Robbery Person	Burglary Commercial
Rape	Aggravated Assault	Vehicle Prowling
Robbery Commercial	Burglary Residential	Vehicle Theft
Burglary Garage	Arson	

For Additional Information on Incidents pertaining to an Area, Trend, or Pattern Contact Information Analysis

*Cases Represent LERMS Crime Codes
 Points may indicate multiple events
 Note: Veh Prowl is only Larceny displayed*

0 0.2 0.4 0.8 Miles

SPokane
INFORMATION
SYSTEM

THIS IS NOT A LEGAL DOCUMENT:
 The information shown on this map is compiled from various sources and is subject to constant revision. Information shown on this map should not be used to determine the location of facilities in relationship to property lines, section lines, streets, etc.

Sunday - Saturday

NE - Neva-Wood District (P3)

2/25/2024 TO 3/2/2024



<u>A/C</u>	<u>Offense Statute</u>	<u>Address</u>	<u>Reported Date</u>	<u>Dist</u>
SPB3NL				
C	ASSAULT 2D	300 E QUEEN AVE	2/28/2024	P4
C	ASSAULT 2D	700 E JOSEPH AVE	3/2/2024	P4
C	ORGANIZED RETAIL THEFT 2D	4700 N DIVISION ST	2/29/2024	P4
C	THEFT 2D ALL OTHER	1200 E SANSON AVE	2/25/2024	P4
C	THEFT 2D FROM BUILDING	5200 N DIVISION ST	2/28/2024	P3
C	THEFT 2D FROM MOTOR VEHICLE	6100 N LIDGERWOOD ST	2/29/2024	P4
C	THEFT 2D FROM MOTOR VEHICLE	1300 E HERROY AVE	3/1/2024	P3
C	THEFT 3D ALL OTHER	500 E DAVE CT	2/28/2024	P3
C	THEFT 3D ALL OTHER	1200 E SANSON AVE	3/1/2024	P4
C	THEFT 3D FROM MOTOR VEHICLE	5900 N LIDGERWOOD ST	2/27/2024	P4
C	THEFT 3D SHOPLIFTING	4700 N DIVISION ST	2/25/2024	P4
C	THEFT 3D SHOPLIFTING	5800 N DIVISION ST	2/28/2024	P3
C	THEFT 3D SHOPLIFTING	0 E EMPIRE AVE	2/28/2024	P3
C	THEFT 3D SHOPLIFTING	5800 N DIVISION ST	2/28/2024	P3
C	THEFT 3D SHOPLIFTING	5800 N DIVISION ST	2/25/2024	
C	THEFT 3D SHOPLIFTING	5600 N DIVISION ST	2/29/2024	
C	THEFT 3D SHOPLIFTING	5600 N DIVISION ST	3/1/2024	
SPB3SH				
C	ASSAULT 1D	6400 N DIVISION ST	2/25/2024	P4
C	ORGANIZED RETAIL THEFT 2D	9200 N COLTON ST	2/29/2024	P4
C	RESIDENTIAL BURGLARY	7800 N WILDING DR	2/26/2024	P4
C	RESIDENTIAL BURGLARY	200 E WEDGEWOOD AVE	2/29/2024	P4
C	SHOPLIFTING BURGLARY	9200 N COLTON ST	2/25/2024	P4
C	THEFT 2D ALL OTHER	9500 N DIVISION ST	2/26/2024	P3
C	THEFT 3D FROM BUILDING	0 E PINE RIDGE CT	2/26/2024	P3
C	THEFT 3D FROM BUILDING	300 E WEDGEWOOD AVE	2/27/2024	P3
C	THEFT 3D FROM BUILDING	0 E WEILE AVE	3/1/2024	P3
A	THEFT 3D FROM MOTOR VEHICLE	0 E WEILE AVE	2/25/2024	P3
C	THEFT 3D FROM MOTOR VEHICLE	6700 N CAPRI LN	2/25/2024	P4
C	THEFT 3D FROM MOTOR VEHICLE	1900 E HARVEST CT	2/25/2024	P3
C	THEFT 3D FROM MOTOR VEHICLE	8800 N COLTON ST	2/27/2024	P3
C	THEFT 3D FROM MOTOR VEHICLE	9100 N NEWPORT HWY	2/29/2024	P3
C	THEFT 3D FROM MOTOR VEHICLE	8000 N DIVISION ST	3/1/2024	P3
A	THEFT 3D FROM MOTOR VEHICLE	900 E BEACON AVE	3/1/2024	P3
C	THEFT 3D FROM MOTOR VEHICLE	8000 N DIVISION ST	3/1/2024	P3
C	THEFT 3D FROM MOTOR VEHICLE	900 E BEACON AVE	3/2/2024	P3
C	THEFT 3D FROM MOTOR VEHICLE	6900 N WISCOMB ST	2/26/2024	
C	THEFT 3D SHOPLIFTING	9700 N NEWPORT HWY	2/25/2024	P3

For protection of victim privacy, the entire address on sexual assault crimes has been redacted.

A/C	Offense Statute	Address	Reported Date	Dist
C	THEFT 3D SHOPLIFTING	9200 N COLTON ST	2/26/2024	P4
C	THEFT 3D SHOPLIFTING	9200 N COLTON ST	2/27/2024	P4
C	THEFT 3D SHOPLIFTING	9200 N COLTON ST	2/28/2024	P4
C	THEFT 3D SHOPLIFTING	9600 N NEWPORT HWY	2/25/2024	
C	THEFT 3D SHOPLIFTING	9600 N NEWPORT HWY	2/25/2024	
C	THEFT 3D SHOPLIFTING	9700 N NEWPORT HWY	2/26/2024	
C	THEFT 3D SHOPLIFTING	9800 N NEWPORT HWY	2/26/2024	
C	THEFT 3D SHOPLIFTING	7700 N DIVISION ST	2/27/2024	
C	THEFT 3D SHOPLIFTING	9700 N NEWPORT HWY	2/27/2024	
C	THEFT 3D SHOPLIFTING	6500 N NEVADA ST	3/1/2024	
C	THEFT 3D SHOPLIFTING	10100 N NEWPORT HWY	3/2/2024	
C	THEFT 3D SHOPLIFTING	10100 N NEWPORT HWY	3/2/2024	
C	THEFT 3D SHOPLIFTING	10100 N NEWPORT HWY	3/2/2024	
C	THEFT 3D VEHICLE PARTS AND ACCESSORIES	900 E BEACON AVE	3/1/2024	P3
C	THEFT 3D VEHICLE PARTS AND ACCESSORIES	8200 N STANDARD ST	3/2/2024	P3
C	THEFT OF A FIREARM FROM MOTOR VEHICLE	8400 N NEVADA ST	2/29/2024	P3
C	THEFT OF MOTOR VEHICLE	9200 N COLTON ST	2/29/2024	P8
C	THEFT OF MOTOR VEHICLE	600 E MAGNESIUM RD	3/1/2024	P4

SPB3WH

C	BURGLARY 2D GARAGE	2000 E WELLESLEY AVE	2/27/2024	P3
C	RAPE 3D		2/28/2024	P1
C	THEFT 2D FROM MOTOR VEHICLE	1600 E COLUMBIA AVE	3/1/2024	P3
C	THEFT 3D ALL OTHER	2000 E WELLESLEY AVE	2/27/2024	P3
A	THEFT 3D FROM MOTOR VEHICLE	2000 E COLUMBIA AVE	3/1/2024	P4
C	THEFT OF MOTOR VEHICLE	4700 N NAPA ST	2/25/2024	P4

POLICE SUMMARY - Ending: Saturday, March 2, 2024



NE - Northeast District (P4)

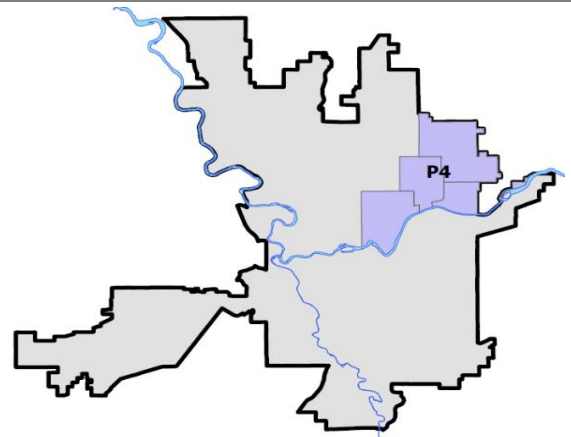
Preliminary IBR Counts

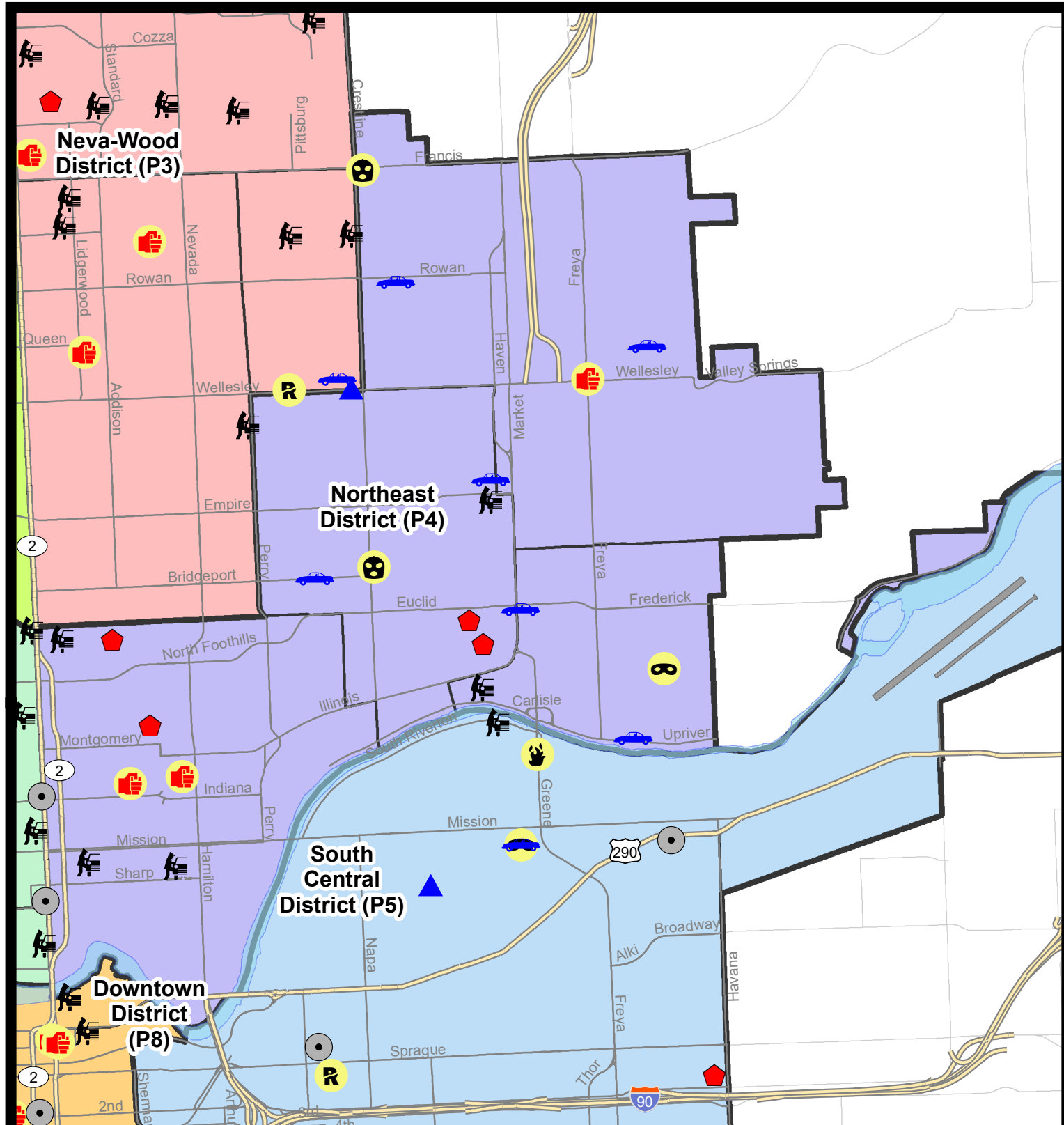
NIBRS Categories (Part 1 Selected)		7 Day Comparison			28 Day Comparison			YTD Comparison		
		Current	Prior	Percent	Current	Prior	Percent	Current	Prior	Percent
Violent	Criminal Homicide	0	0		0	1	-100.00%	1	0	
	Rape	0	0		1	1	0.00%	2	6	-66.67%
	Robbery - Commercial	2	0		5	2	150.00%	7	1	600.00%
	Robbery - Person	1	1	0.00%	3	3	0.00%	6	3	100.00%
	Aggravated Assault - Non DV	2	3	-33.33%	9	6	50.00%	17	13	30.77%
	Aggravated Assault - DV	1	0		4	2	100.00%	6	13	-53.85%
Violent Total:		6	4	50.00%	22	15	46.67%	39	36	8.33%
Property	Burglary - Residential	4	2	100.00%	11	8	37.50%	21	33	-36.36%
	Burglary Garage	0	3	-100.00%	6	6	0.00%	13	8	62.50%
	Burglary Commercial	0	3	-100.00%	8	9	-11.11%	17	11	54.55%
	Larceny	18	24	-25.00%	101	79	27.85%	208	172	20.93%
	Vehicle Theft	6	5	20.00%	22	18	22.22%	43	50	-14.00%
	Arson	0	0		1	2	-50.00%	3	1	200.00%
Property Total:		28	37	-24.32%	149	122	22.13%	305	275	10.91%
Preliminary Part 1 Crime Totals:		34	41	-17.07%	171	137	24.82%	344	311	10.61%
Current 7 Day Period:		2/25/2024 - 3/2/2024			Prior 7 Day Period:		2/18/2024 - 2/24/2024			
Current 28 Day Period:		2/4/2024 - 3/2/2024			Prior 28 Day Period:		1/7/2024 - 2/3/2024			
Current YTD Day Period:		1/1/2024 - 3/2/2024			Prior YTD Period:		1/1/2023 - 3/2/2023			

Prepared by SPD Crime Analysis Office - Monday, March 4, 2024

NOTE: SPD moved from UCR to the NIBRS reporting standard on 10/4/16 following the transition to a new RMS System. [Numbers on CompStat reports prior to this date should not be used as a comparison to those on this report.](#) Additional info on these reporting standards can be found on the FBI website: <https://ucr.fbi.gov/nibrs-overview>

This chart represents Preliminary counts of selected crime categories from Police Case Reports. Full statistical analysis to determine the confidence level of this data has not been performed. The % change columns on the preliminary counts differ from the percentage change on the NIBRS crime report, sometimes significantly. The CompStat report is designed for operational use and includes only selected NIBRS categories and coding less complex than full NIBRS rules. Official statistics for these and other NIBRS categories can be found on WASPC & FBI websites once available.





City of Spokane
Northeast District (P4)
Selected Crime Codes
2024-02-25 to 2024-03-02
 Prepared By:
 Crime Analysis Unit
 Spokane Police Department

Legend

NIBRS Events



Criminal Homicide



Rape



Robbery Commercial



Robbery Person



Aggravated Assault



Burglary Residential



Burglary Garage



Burglary Commercial



Vehicle Prowling



Vehicle Theft



Arson



Cases Represent LERMS Crime Codes
 Points may indicate multiple events
 Note: Veh Prowl is only Larceny displayed

For Additional Information on
 Incidents pertaining to an
 Area, Trend, or Pattern
 Contact Information Analysis

0 0.2 0.4 0.8 Miles



THIS IS NOT A LEGAL DOCUMENT.
 The information shown on this map is compiled
 from various sources and is subject to constant
 revision. Information shown on this map should
 not be used to determine the location of facilities
 in relationship to property lines, section lines,
 streets, etc.

Sunday - Saturday

NE - Northeast District (P4)

2/25/2024 TO 3/2/2024



<u>A/C</u>	<u>Offense Statute</u>	<u>Address</u>	<u>Reported Date</u>	<u>Dist</u>
<u>SPB4BE</u>				
C	IBR Purposes Only - All Other Larceny	2900 E GARLAND AVE	2/26/2024	P4
C	RESIDENTIAL BURGLARY	2900 N NELSON ST	2/27/2024	P8
C	RESIDENTIAL BURGLARY	2800 N REGAL ST	3/2/2024	P4
C	ROBBERY 1D COMMERCIAL	3400 N CRESTLINE ST	3/2/2024	P4
C	THEFT 2D FROM MOTOR VEHICLE	2900 E GARLAND AVE	2/26/2024	P4
C	THEFT OF MOTOR VEHICLE	3900 N MARKET ST	2/28/2024	P4
C	THEFT OF MOTOR VEHICLE	E BRIDGEPORT AVE / N PITTSBURG ST	2/29/2024	P4
<u>SPB4HI</u>				
C	DRIVE BY SHOOTING	N FREYA ST / E WELLESLEY AVE	3/1/2024	P4
C	ROBBERY 1D COMMERCIAL	2100 E FRANCIS AVE	2/28/2024	P4
C	THEFT 2D ALL OTHER	5800 N MARKET ST	2/25/2024	P4
C	THEFT OF MOTOR VEHICLE	4900 N FLORIDA ST	2/26/2024	P4
C	THEFT OF MOTOR VEHICLE	2300 E ROWAN AVE	2/26/2024	P4
<u>SPB4LO</u>				
C	ASSAULT 2D	2000 N CINCINNATI ST	2/29/2024	P4
C	ASSAULT 3D WEAPON OR NEGLIGENT INJURY	1900 N ADDISON ST	2/28/2024	P4
C	BURGLARY 1D FROM RESIDENCE	600 E CARLISLE AVE	2/27/2024	P4
C	RESIDENTIAL BURGLARY	400 E FAIRVIEW AVE	2/28/2024	P4
C	THEFT 2D ALL OTHER	2000 N HAMILTON ST	3/1/2024	P4
C	THEFT 3D ALL OTHER	200 E SINTO AVE	2/27/2024	P4
C	THEFT 3D ALL OTHER	900 E BALDWIN AVE	2/27/2024	P4
C	THEFT 3D FROM BUILDING	800 N CINCINNATI ST	2/26/2024	P4
C	THEFT 3D FROM BUILDING	900 E MISSION AVE	3/2/2024	P4
C	THEFT 3D FROM MOTOR VEHICLE	200 E SINTO AVE	2/27/2024	P4
C	THEFT 3D FROM MOTOR VEHICLE	2900 N MAYFAIR ST	3/1/2024	P4
A	THEFT 3D FROM MOTOR VEHICLE	700 E SINTO AVE	3/1/2024	P4
C	THEFT 3D SHOPLIFTING	1500 E ILLINOIS AVE	3/1/2024	P4
C	THEFT 3D SHOPLIFTING	900 E MISSION AVE	3/2/2024	P4
C	THEFT 3D SHOPLIFTING	900 E MISSION AVE	3/1/2024	P4
C	THEFT 3D SHOPLIFTING	900 E MISSION AVE	3/2/2024	P4
C	THEFT 3D VEHICLE PARTS AND ACCESSORIES	400 E ERMINA AVE	3/1/2024	P4
<u>SPB4MI</u>				
C	ROBBERY 1D PERSON	4000 E MARIETTA AVE	2/27/2024	P4
C	THEFT 3D FROM MOTOR VEHICLE	2500 N REGAL ST	2/25/2024	P4
C	THEFT 3D VEHICLE PARTS AND ACCESSORIES	3000 N MARKET ST	3/1/2024	P4
C	THEFT OF MOTOR VEHICLE	3800 E UPRIVER DR	2/27/2024	P6
A	THEFT OF MOTOR VEHICLE	3000 N MARKET ST	3/1/2024	P4

For protection of victim privacy, the entire address on sexual assault crimes has been redacted.

SPOKANE POLICE DEPARTMENT



South Precinct CHARLIE Sector

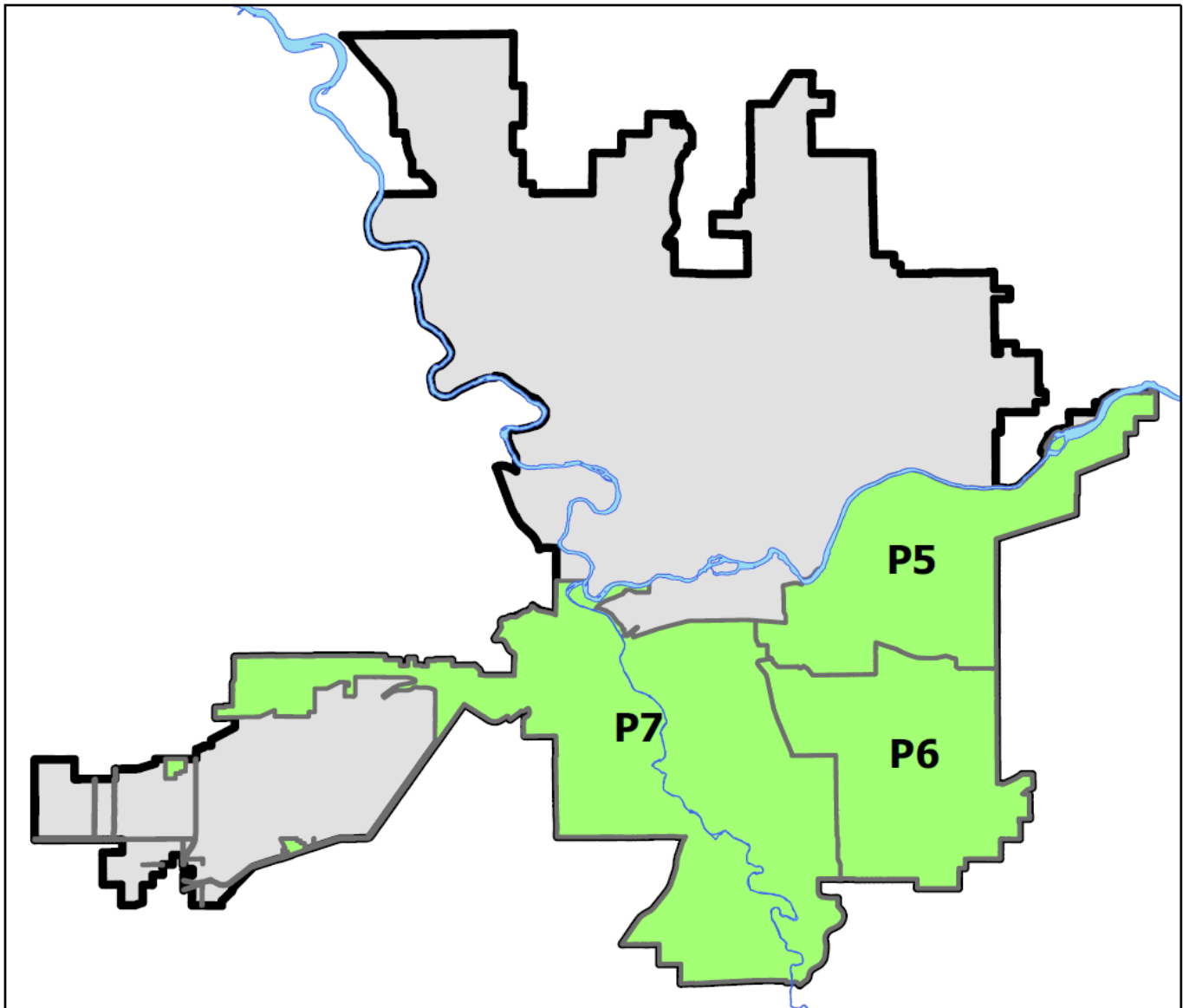
PSA Commander

Captain Matt Cowles

South Central District (P5)

Southeast District (P6)

Southwest District (P7)



POLICE SUMMARY - Ending: Saturday, March 2, 2024

SOUTH PRECINCT (P5, P6, P7) CHARLIE SECTOR



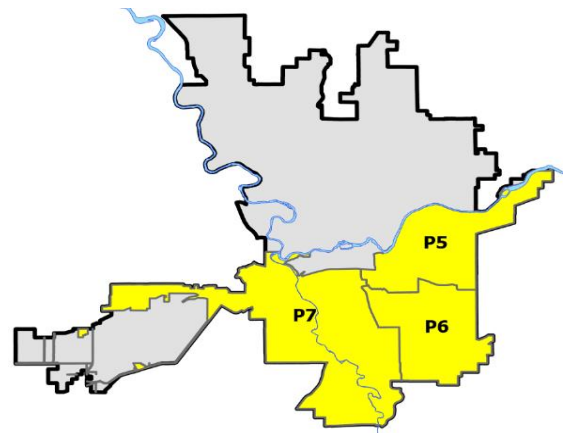
Preliminary IBR Counts

NIBRS Categories (Part 1 Selected)		7 Day Comparison			28 Day Comparison			YTD Comparison		
		Current	Prior	Percent	Current	Prior	Percent	Current	Prior	Percent
Violent	Criminal Homicide	0	0		0	0		0	3	-100.00%
	Rape	1	1	0.00%	3	4	-25.00%	8	14	-42.86%
	Robbery - Commercial	0	0		0	2	-100.00%	3	4	-25.00%
	Robbery - Person	1	0		2	2	0.00%	4	6	-33.33%
	Aggravated Assault - Non DV	2	4	-50.00%	10	5	100.00%	15	27	-44.44%
	Aggravated Assault - DV	2	1	100.00%	9	9	0.00%	19	12	58.33%
Violent Total:		6	6	0.00%	24	22	9.09%	49	66	-25.76%
Property	Burglary - Residential	3	3	0.00%	14	11	27.27%	28	32	-12.50%
	Burglary Garage	2	1	100.00%	14	9	55.56%	23	24	-4.17%
	Burglary Commercial	4	0		4	8	-50.00%	13	28	-53.57%
	Larceny	35	40	-12.50%	148	131	12.98%	298	417	-28.54%
	Vehicle Theft	5	1	400.00%	14	23	-39.13%	40	72	-44.44%
	Arson	2	0		2	1	100.00%	4	2	100.00%
Property Total:		51	45	13.33%	196	183	7.10%	406	575	-29.39%
Preliminary Part 1 Crime Totals:		57	51	11.76%	220	205	7.32%	455	641	-29.02%
Current 7 Day Period:		2/25/2024 - 3/2/2024			Prior 7 Day Period:		2/18/2024 - 2/24/2024			
Current 28 Day Period:		2/4/2024 - 3/2/2024			Prior 28 Day Period:		1/7/2024 - 2/3/2024			
Current YTD Day Period:		1/1/2024 - 3/2/2024			Prior YTD Period:		1/1/2023 - 3/2/2023			

Prepared by SPD Crime Analysis Office - Monday, March 4, 2024

NOTE: SPD moved from UCR to the NIBRS reporting standard on 10/4/16 following the transition to a new RMS System. [Numbers on CompStat reports prior to this date should not be used as a comparison to those on this report.](#) Additional info on these reporting standards can be found on the FBI website: <https://ucr.fbi.gov/nibrs-overview>

This chart represents Preliminary counts of selected crime categories from Police Case Reports. Full statistical analysis to determine the confidence level of this data has not been performed. The % change columns on the preliminary counts differ from the percentage change on the NIBRS crime report, sometimes significantly. The CompStat report is designed for operational use and includes only selected NIBRS categories and coding less complex than full NIBRS rules. Official statistics for these and other NIBRS categories can be found on WASPC & FBI websites once available.



Note: On 1/8/23 boundary changes incorporated portions of P7 into the Downtown Precinct (SPD8BA and SPD8PV); Consequently activity in P7 will appear lower if compared to printed CompStat reports prior to 1/8/23

POLICE SUMMARY - Ending: Saturday, March 2, 2024



SE - South Central District (P5)

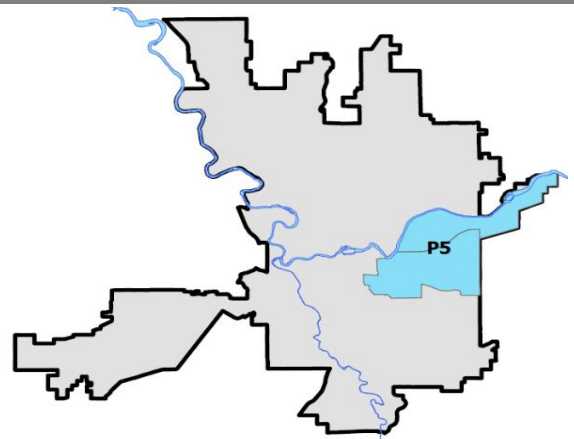
Preliminary IBR Counts

NIBRS Categories (Part 1 Selected)		7 Day Comparison			28 Day Comparison			YTD Comparison		
		Current	Prior	Percent	Current	Prior	Percent	Current	Prior	Percent
Violent	Criminal Homicide	0	0		0	0		0	1	-100.00%
	Rape	1	0		2	2	0.00%	4	7	-42.86%
	Robbery - Commercial	0	0		0	1	-100.00%	1	0	
	Robbery - Person	1	0		1	1	0.00%	2	4	-50.00%
	Aggravated Assault - Non DV	1	2	-50.00%	5	3	66.67%	8	15	-46.67%
	Aggravated Assault - DV	0	0		4	4	0.00%	8	2	300.00%
Violent Total:		3	2	50.00%	12	11	9.09%	23	29	-20.69%
Property	Burglary - Residential	1	2	-50.00%	6	7	-14.29%	13	10	30.00%
	Burglary Garage	1	1	0.00%	7	4	75.00%	11	8	37.50%
	Burglary Commercial	2	0		2	5	-60.00%	7	22	-68.18%
	Larceny	10	17	-41.18%	52	55	-5.45%	117	145	-19.31%
	Vehicle Theft	2	1	100.00%	8	7	14.29%	17	32	-46.88%
	Arson	2	0		2	1	100.00%	4	2	100.00%
Property Total:		18	21	-14.29%	77	79	-2.53%	169	219	-22.83%
Preliminary Part 1 Crime Totals:		21	23	-8.70%	89	90	-1.11%	192	248	-22.58%
Current 7 Day Period:		2/25/2024 - 3/2/2024			Prior 7 Day Period:		2/18/2024 - 2/24/2024			
Current 28 Day Period:		2/4/2024 - 3/2/2024			Prior 28 Day Period:		1/7/2024 - 2/3/2024			
Current YTD Day Period:		1/1/2024 - 3/2/2024			Prior YTD Period:		1/1/2023 - 3/2/2023			


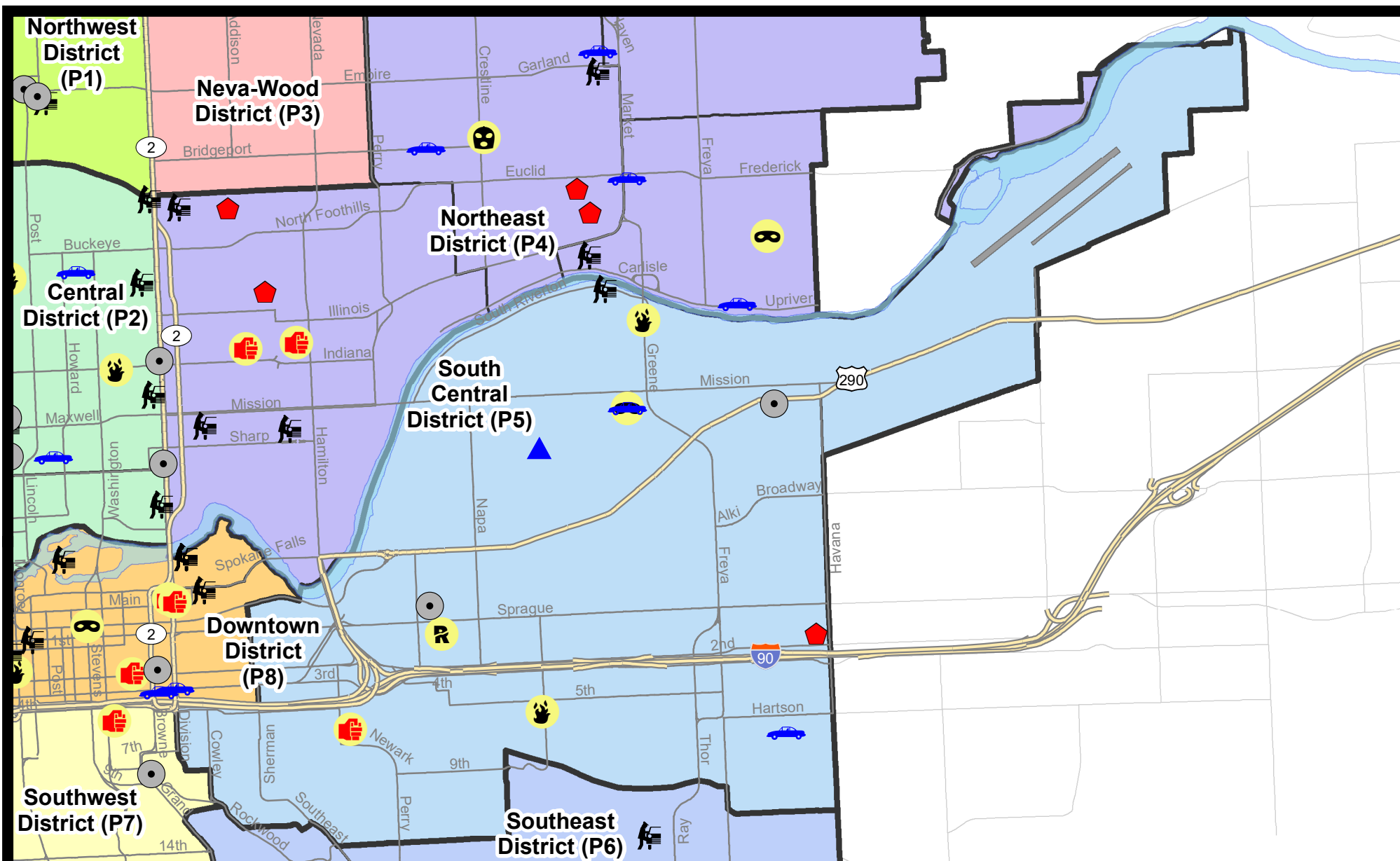
Prepared by SPD Crime Analysis Office - Monday, March 4, 2024

NOTE: SPD moved from UCR to the NIBRS reporting standard on 10/4/16 following the transition to a new RMS System. [Numbers on CompStat reports prior to this date should not be used as a comparison to those on this report.](#) Additional info on these reporting standards can be found on the FBI website: <https://ucr.fbi.gov/nibrs-overview>

This chart represents Preliminary counts of selected crime categories from Police Case Reports. Full statistical analysis to determine the confidence level of this data has not been performed. The % change columns on the preliminary counts differ from the percentage change on the NIBRS crime report, sometimes significantly. The CompStat report is designed for operational use and includes only selected NIBRS categories and coding less complex than full NIBRS rules. Official statistics for these and other NIBRS categories can be found on WASPC & FBI websites once available.



Note: On 2/10/21 a portion of the Police Block SPC5EC became part of the Downtown Precinct (SPD8EC); Consequently activity in P5 will appear lower if compared to printed CompStat reports prior to 2/10/21

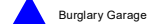



City of Spokane
South Central District (P5)
Selected
Crime Types
2024-02-25 to 2024-03-02

Prepared By:
Crime Analysis Unit
Spokane Police Department

Legend

NIBRS Events



Cases Represent LERMS Crime Codes
 Points may indicate multiple events
 Note: Veh Prowl is only Larceny category displayed



For Additional Information on Incidents
 pertaining to an Area, Trend, or Pattern
 Contact Information Analysis

0 0.2 0.4 0.6 0.8 1 Miles



THIS IS NOT A LEGAL DOCUMENT:
 The information shown on this map is compiled
 from various sources and is subject to constant
 revision. Information shown on this map should
 not be used to determine the location of facilities
 in relationship to property lines, section lines,
 streets, etc.

Sunday - Saturday

SE - South Central District (P5)

2/25/2024 TO 3/2/2024



<u>A/C</u>	<u>Offense Statute</u>	<u>Address</u>	<u>Reported Date</u>	<u>Dist</u>
<u>SPC5EC</u>				
C	ARSON 2D	2300 E 6TH AVE	2/28/2024	P6
C	BURGLARY 2D COMMERCIAL	100 N MADELIA ST	2/27/2024	P7
C	BURGLARY 2D COMMERCIAL	4000 E TRENT AVE	3/2/2024	P6
C	BURGLARY 2D FENCED AREA	3000 E SPRAGUE AVE	3/2/2024	P6
C	HARASSMENT FELONY WEAPON INVOLVED	600 S RICHARD ALLEN CT	3/2/2024	P6
C	RAPE 1D		2/29/2024	P6
A	RESIDENTIAL BURGLARY	4200 E PACIFIC AVE	2/26/2024	P6
C	THEFT 2D ALL OTHER	3500 E SPRAGUE AVE	3/1/2024	P5
C	THEFT 2D SHOPLIFTING	3000 E SPRAGUE AVE	2/29/2024	
C	THEFT 3D VEHICLE PARTS AND ACCESSORIES	1500 E HARTSON AVE	2/29/2024	P6
C	THEFT 3D VEHICLE PARTS AND ACCESSORIES	3000 E SPRAGUE AVE	2/29/2024	P5
C	THEFT OF MOTOR VEHICLE	700 S MYRTLE ST	2/25/2024	P6
<u>SPC5GP</u>				
C	ARSON 2D	N GREENE ST / E ERMINA AVE	2/26/2024	P5
C	BURGLARY 2D GARAGE	2400 E BOONE AVE	2/26/2024	P6
C	MAIL THEFT	2800 E MARSHALL AVE	2/26/2024	P5
C	ROBBERY 1D CARJACKING	3000 E SINTO AVE	2/25/2024	P6
C	THEFT 1D FROM MOTOR VEHICLE	2900 E SOUTH RIVERTON AVE	2/29/2024	P5
C	THEFT 3D ALL OTHER	2700 E SINTO AVE	3/2/2024	P5
C	THEFT 3D FROM BUILDING	1800 E SHARP AVE	3/2/2024	P5
C	THEFT 3D SHOPLIFTING	3300 E TRENT AVE	2/27/2024	P5
C	THEFT OF MOTOR VEHICLE	3000 E SINTO AVE	2/25/2024	P6

POLICE SUMMARY - Ending: Saturday, March 2, 2024



SE - Southeast District (P6)

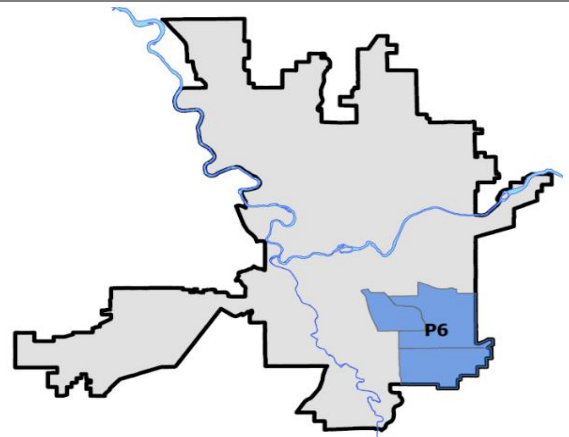
Preliminary IBR Counts

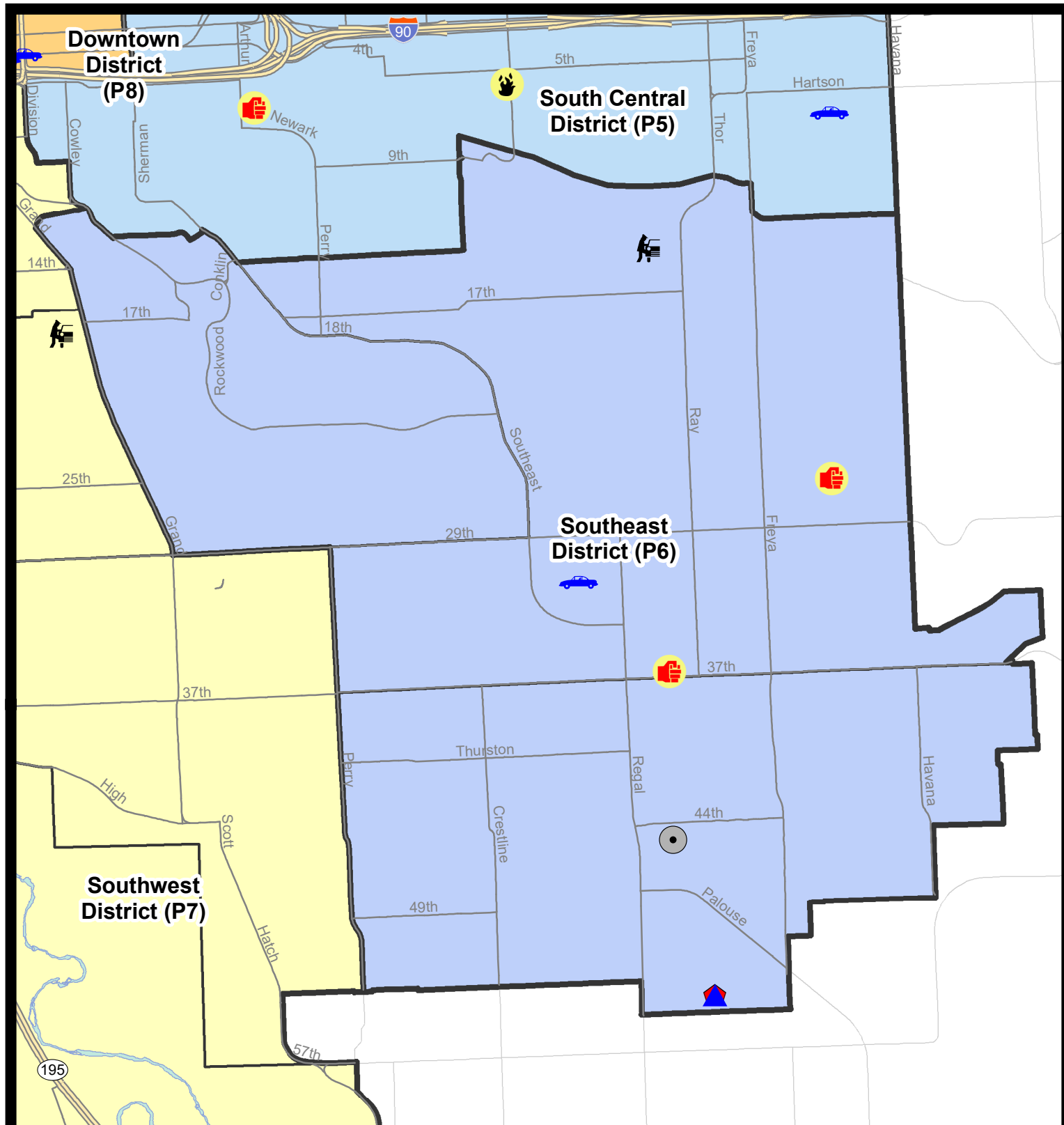
NIBRS Categories (Part 1 Selected)		7 Day Comparison			28 Day Comparison			YTD Comparison		
		Current	Prior	Percent	Current	Prior	Percent	Current	Prior	Percent
Violent	Criminal Homicide	0	0		0	0		0	0	
	Rape	0	0		0	1	-100.00%	1	3	-66.67%
	Robbery - Commercial	0	0		0	1	-100.00%	2	0	
	Robbery - Person	0	0		1	1	0.00%	2	0	
	Aggravated Assault - Non DV	0	1	-100.00%	2	2	0.00%	4	4	0.00%
	Aggravated Assault - DV	2	0		2	2	0.00%	4	5	-20.00%
Violent Total:		2	1	100.00%	5	7	-28.57%	13	12	8.33%
Property	Burglary - Residential	1	1	0.00%	6	0		6	8	-25.00%
	Burglary Garage	1	0		4	2	100.00%	6	7	-14.29%
	Burglary Commercial	1	0		1	1	0.00%	2	4	-50.00%
	Larceny	12	14	-14.29%	55	28	96.43%	89	110	-19.09%
	Vehicle Theft	1	0		2	5	-60.00%	8	18	-55.56%
	Arson	0	0		0	0		0	0	
Property Total:		16	15	6.67%	68	36	88.89%	111	147	-24.49%
Preliminary Part 1 Crime Totals:		18	16	12.50%	73	43	69.77%	124	159	-22.01%
Current 7 Day Period:		2/25/2024 - 3/2/2024			Prior 7 Day Period:		2/18/2024 - 2/24/2024			
Current 28 Day Period:		2/4/2024 - 3/2/2024			Prior 28 Day Period:		1/7/2024 - 2/3/2024			
Current YTD Day Period:		1/1/2024 - 3/2/2024			Prior YTD Period:		1/1/2023 - 3/2/2023			

Prepared by SPD Crime Analysis Office - Monday, March 4, 2024

NOTE: SPD moved from UCR to the NIBRS reporting standard on 10/4/16 following the transition to a new RMS System. [Numbers on CompStat reports prior to this date should not be used as a comparison to those on this report.](#) Additional info on these reporting standards can be found on the FBI website: <https://ucr.fbi.gov/nibrs-overview>

This chart represents Preliminary counts of selected crime categories from Police Case Reports. Full statistical analysis to determine the confidence level of this data has not been performed. The % change columns on the preliminary counts differ from the percentage change on the NIBRS crime report, sometimes significantly. The CompStat report is designed for operational use and includes only selected NIBRS categories and coding less complex than full NIBRS rules. Official statistics for these and other NIBRS categories can be found on WASPC & FBI websites once available.





City of Spokane
Southeast District (P6)
Selected
Crime Codes
2024-02-25 to 2024-03-02
 Prepared By:
 Crime Analysis Unit
 Spokane Police Department

Legend

NIBRS Events



Criminal Homicide



Rape



Robbery Commercial



Robbery Person



Aggravated Assault



Burglary Residential



Burglary Garage



Burglary Commercial



Vehicle Prowling



Vehicle Theft



Arson



Cases Represent LERMS Crime Codes
 Points may indicate multiple events
 Note: Veh Prowl is only Larceny displayed

For Additional Information on
 Incidents pertaining to an
 Area, Trend, or Pattern
 Contact Information Analysis

0 0.15 0.3 0.6 Miles



THIS IS NOT A LEGAL DOCUMENT:
 The information shown on this map is compiled
 from various sources and is subject to constant
 revision. Information shown on this map should
 not be used to determine the location of facilities
 in relationship to property lines, section lines,
 streets, etc.

Sunday - Saturday

SE - Southeast District (P6)

2/25/2024 TO 3/2/2024



<u>A/C</u>	<u>Offense Statute</u>	<u>Address</u>	<u>Reported Date</u>	<u>Dist</u>
<u>SPC6LH</u>				
C	ASSAULT 1D	3100 E 37TH AVE	2/26/2024	P7
C	ASSAULT 4D WEAPON	2600 S MYRTLE ST	2/26/2024	P6
C	MAIL THEFT	3200 E 34TH AVE	2/29/2024	P6
C	THEFT 2D FROM BUILDING	1600 E 30TH AVE	2/26/2024	P6
C	THEFT 2D VEHICLE PARTS AND ACCESSORIES	3100 E 11TH AVE	2/25/2024	P6
C	THEFT 3D ALL OTHER	1400 S FISKE ST	2/27/2024	P6
C	THEFT 3D FROM BUILDING	3500 E 23RD AVE	2/27/2024	P6
C	THEFT 3D FROM MOTOR VEHICLE	1400 S FISKE ST	2/26/2024	P6
C	THEFT 3D SHOPLIFTING	2500 E 29TH AVE	3/2/2024	
C	THEFT 3D SHOPLIFTING	2500 E 29TH AVE	3/2/2024	
C	THEFT 3D SHOPLIFTING	2500 E 29TH AVE	3/2/2024	
C	THEFT 3D VEHICLE PARTS AND ACCESSORIES	3000 S PERRY ST	2/25/2024	P6
C	THEFT OF MOTOR VEHICLE	3100 S MT VERNON ST	2/29/2024	P6
<u>SPC6RW</u>				
C	THEFT 2D FROM BUILDING	2300 E 29TH AVE	3/2/2024	P6
<u>SPC6SG</u>				
C	BURGLARY 2D COMMERCIAL	4500 S REGAL ST	2/26/2024	P6
C	BURGLARY 2D GARAGE	3300 E 55TH AVE	2/27/2024	P6
C	RESIDENTIAL BURGLARY	3300 E 55TH AVE	2/26/2024	P6
C	THEFT 2D SHOPLIFTING	4900 S REGAL ST	2/28/2024	P6

POLICE SUMMARY - Ending: Saturday, March 2, 2024



SW - Southwest District (P7)

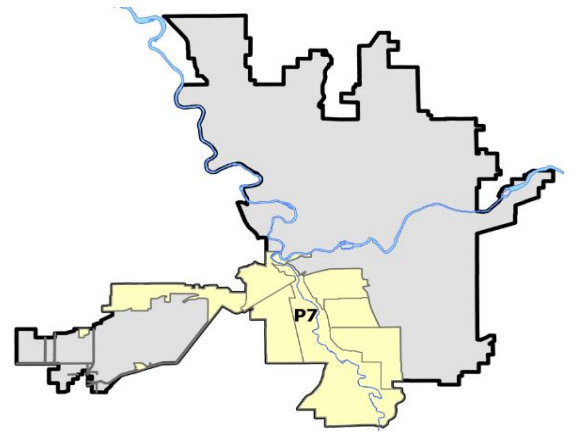
Preliminary IBR Counts

NIBRS Categories (Part 1 Selected)		7 Day Comparison			28 Day Comparison			YTD Comparison		
		Current	Prior	Percent	Current	Prior	Percent	Current	Prior	Percent
Violent	Criminal Homicide	0	0		0	0		0	2	-100.00%
	Rape	0	1	-100.00%	1	1	0.00%	3	4	-25.00%
	Robbery - Commercial	0	0		0	0		0	4	-100.00%
	Robbery - Person	0	0		0	0		0	2	-100.00%
	Aggravated Assault - Non DV	1	1	0.00%	3	0		3	8	-62.50%
	Aggravated Assault - DV	0	1	-100.00%	3	3	0.00%	7	5	40.00%
Violent Total:		1	3	-66.67%	7	4	75.00%	13	25	-48.00%
Property	Burglary - Residential	1	0		2	4	-50.00%	9	14	-35.71%
	Burglary Garage	0	0		3	3	0.00%	6	9	-33.33%
	Burglary Commercial	1	0		1	2	-50.00%	4	2	100.00%
	Larceny	13	9	44.44%	41	48	-14.58%	92	162	-43.21%
	Vehicle Theft	2	0		4	11	-63.64%	15	22	-31.82%
	Arson	0	0		0	0		0	0	
Property Total:		17	9	88.89%	51	68	-25.00%	126	209	-39.71%
Preliminary Part 1 Crime Totals:		18	12	50.00%	58	72	-19.44%	139	234	-40.60%
Current 7 Day Period:		2/25/2024 - 3/2/2024			Prior 7 Day Period:		2/18/2024 - 2/24/2024			
Current 28 Day Period:		2/4/2024 - 3/2/2024			Prior 28 Day Period:		1/7/2024 - 2/3/2024			
Current YTD Day Period:		1/1/2024 - 3/2/2024			Prior YTD Period:		1/1/2023 - 3/2/2023			

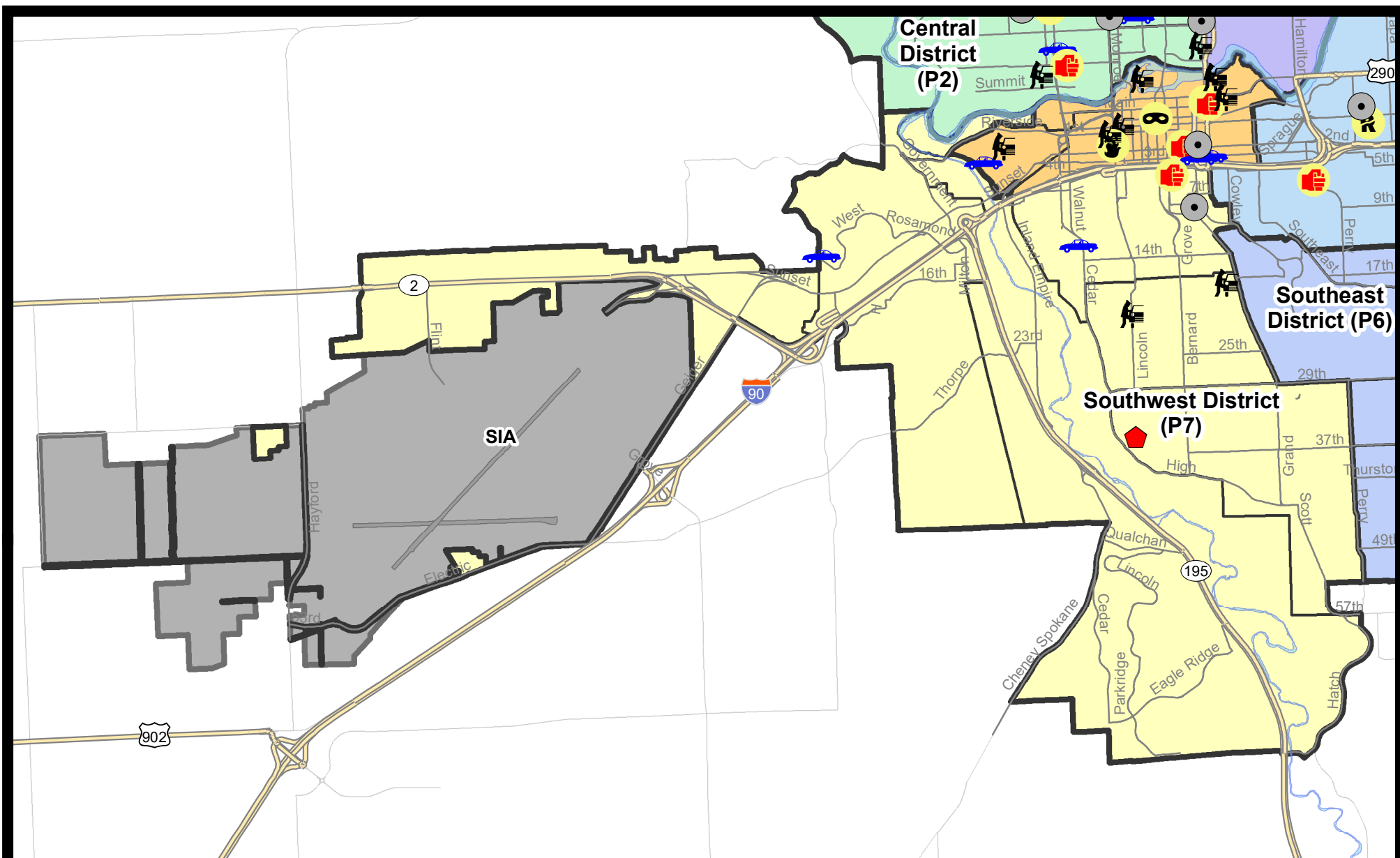
Prepared by SPD Crime Analysis Office - Monday, March 4, 2024

NOTE: SPD moved from UCR to the NIBRS reporting standard on 10/4/16 following the transition to a new RMS System. [Numbers on CompStat reports prior to this date should not be used as a comparison to those on this report.](#) Additional info on these reporting standards can be found on the FBI website: <https://ucr.fbi.gov/nibrs-overview>

This chart represents Preliminary counts of selected crime categories from Police Case Reports. Full statistical analysis to determine the confidence level of this data has not been performed. The % change columns on the preliminary counts differ from the percentage change on the NIBRS crime report, sometimes significantly. The CompStat report is designed for operational use and includes only selected NIBRS categories and coding less complex than full NIBRS rules. Official statistics for these and other NIBRS categories can be found on WASPC & FBI websites once available.




Note: On 1/8/23 boundary changes were implemented that incorporated portions of P7 into the Downtown DAVID Sector (SPD8BA SPD8PV); Consequently activity in P7 will appear lower if compared to printed CompStat reports prior to 1/8/23



City of Spokane
Southwest District (P7)
Selected
Crime Types
2024-02-25 to 2024-03-02
 Prepared By:
 Crime Analysis Unit
 Spokane Police Department

Legend

NIBRS Events



Cases Represent LERMS Crime Codes
 Points may indicate multiple events
 Note: Veh Prowl is only Larceny category displayed



For Additional Information on Incidents
 pertaining to an Area, Trend, or Pattern
 Contact Information Analysis

0 0.2 0.4 0.6 0.8 1 1.2 1.4 1.6 Miles



THIS IS NOT A LEGAL DOCUMENT:
 The information shown on this map is compiled
 from various sources and is subject to constant
 revision. Information shown on this map should
 not be used to determine the location of facilities
 in relationship to property lines, section lines,
 streets, etc.



Sunday - Saturday

SE - Southwest District (P7)

2/25/2024 TO 3/2/2024



<u>A/C</u>	<u>Offense Statute</u>	<u>Address</u>	<u>Reported Date</u>	<u>Dist</u>
<u>SPC7CH</u>				
C	ASSAULT 2D	300 W 5TH AVE	2/25/2024	P8
C	BURGLARY 2D COMMERCIAL	100 W 8TH AVE	2/26/2024	P8
C	THEFT 3D ALL OTHER	1100 W 7TH AVE	2/25/2024	
C	THEFT 3D ALL OTHER	1800 W 15TH AVE	2/27/2024	
C	THEFT 3D FROM BUILDING	600 S HOWARD ST	3/2/2024	P7
C	THEFT 3D VEHICLE PARTS AND ACCESSORIES	800 S LINCOLN ST	3/1/2024	P7
C	THEFT OF MOTOR VEHICLE	1400 W 12TH AVE	3/2/2024	P7
<u>SPC7CS</u>				
C	RESIDENTIAL BURGLARY	900 W 33RD AVE	2/27/2024	P7
C	THEFT 1D FROM BUILDING	3400 S MANITO BLVD	2/26/2024	P7
C	THEFT 3D FROM BUILDING	900 W 33RD AVE	2/27/2024	P7
<u>SPC7MC</u>				
C	MAIL THEFT	1100 W 23RD AVE	2/29/2024	P7
C	THEFT 3D FROM MOTOR VEHICLE	1700 S GRAND BLVD	2/25/2024	P7
C	THEFT 3D FROM MOTOR VEHICLE	S LINCOLN ST / W 20TH AVE	2/29/2024	P7
C	THEFT 3D SHOPLIFTING	2800 S GRAND BLVD	2/28/2024	
<u>SPC7WH</u>				
C	THEFT 1D ALL OTHER	1500 S RUSTLE ST	3/1/2024	P7
C	THEFT 3D SHOPLIFTING	W SUNSET BLVD / S GOVERNMENT WAY	3/1/2024	P8
C	THEFT 3D VEHICLE PARTS AND ACCESSORIES	1600 S RUSTLE ST	3/2/2024	P7
C	THEFT OF MOTOR VEHICLE	4300 W DESKA DR	2/28/2024	P7

SPOKANE POLICE DEPARTMENT

Downtown Precinct

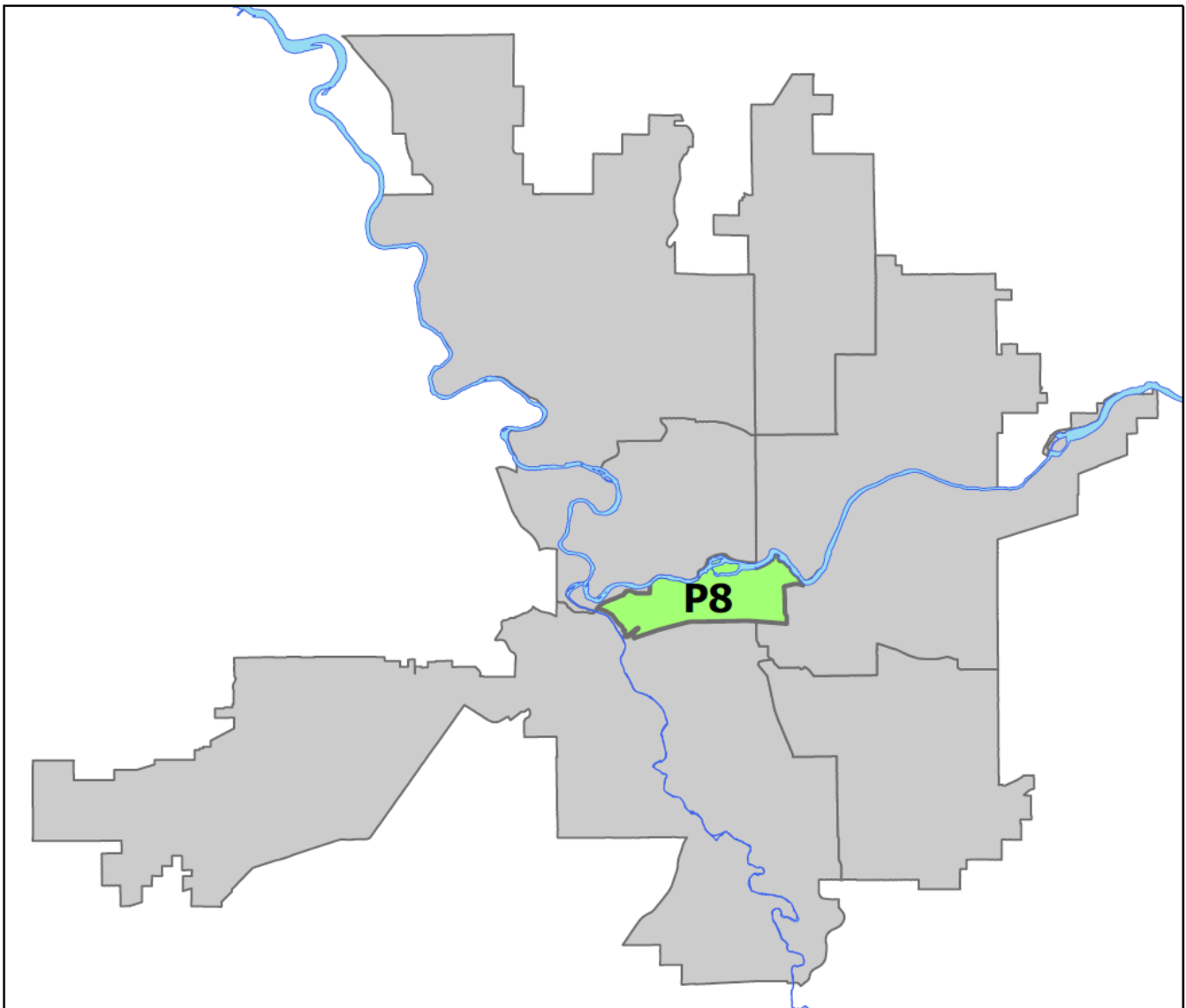
DAVID Sector



PSA Commander

Captain Steve Wohl

Downtown District (P8)



POLICE SUMMARY - Ending: Saturday, March 2, 2024

DOWNTOWN PRECINCT (P8) DAVID SECTOR



Preliminary IBR Counts

NIBRS Categories (Part 1 Selected)		7 Day Comparison			28 Day Comparison			YTD Comparison		
		Current	Prior	Percent	Current	Prior	Percent	Current	Prior	Percent
Violent	Criminal Homicide	0	0		0	0		0	0	
	Rape	0	1	-100.00%	1	0		1	7	-85.71%
	Robbery - Commercial	0	0		1	2	-50.00%	3	2	50.00%
	Robbery - Person	1	3	-66.67%	11	6	83.33%	19	13	46.15%
	Aggravated Assault - Non DV	2	7	-71.43%	18	7	157.14%	25	25	0.00%
	Aggravated Assault - DV	1	0		3	2	50.00%	6	7	-14.29%
Violent Total:		4	11	-63.64%	34	17	100.00%	54	54	0.00%
Property	Burglary - Residential	0	1	-100.00%	1	7	-85.71%	9	6	50.00%
	Burglary Garage	0	0		0	0		0	3	-100.00%
	Burglary Commercial	1	3	-66.67%	7	6	16.67%	14	13	7.69%
	Larceny	22	23	-4.35%	81	75	8.00%	169	231	-26.84%
	Vehicle Theft	3	3	0.00%	11	9	22.22%	22	19	15.79%
	Arson	1	0		2	0		2	7	-71.43%
Property Total:		27	30	-10.00%	102	97	5.15%	216	279	-22.58%
Preliminary Part 1 Crime Totals:		31	41	-24.39%	136	114	19.30%	270	333	-18.92%
Current 7 Day Period:		2/25/2024 - 3/2/2024			Prior 7 Day Period:		2/18/2024 - 2/24/2024			
Current 28 Day Period:		2/4/2024 - 3/2/2024			Prior 28 Day Period:		1/7/2024 - 2/3/2024			
Current YTD Day Period:		1/1/2024 - 3/2/2024			Prior YTD Period:		1/1/2023 - 3/2/2023			

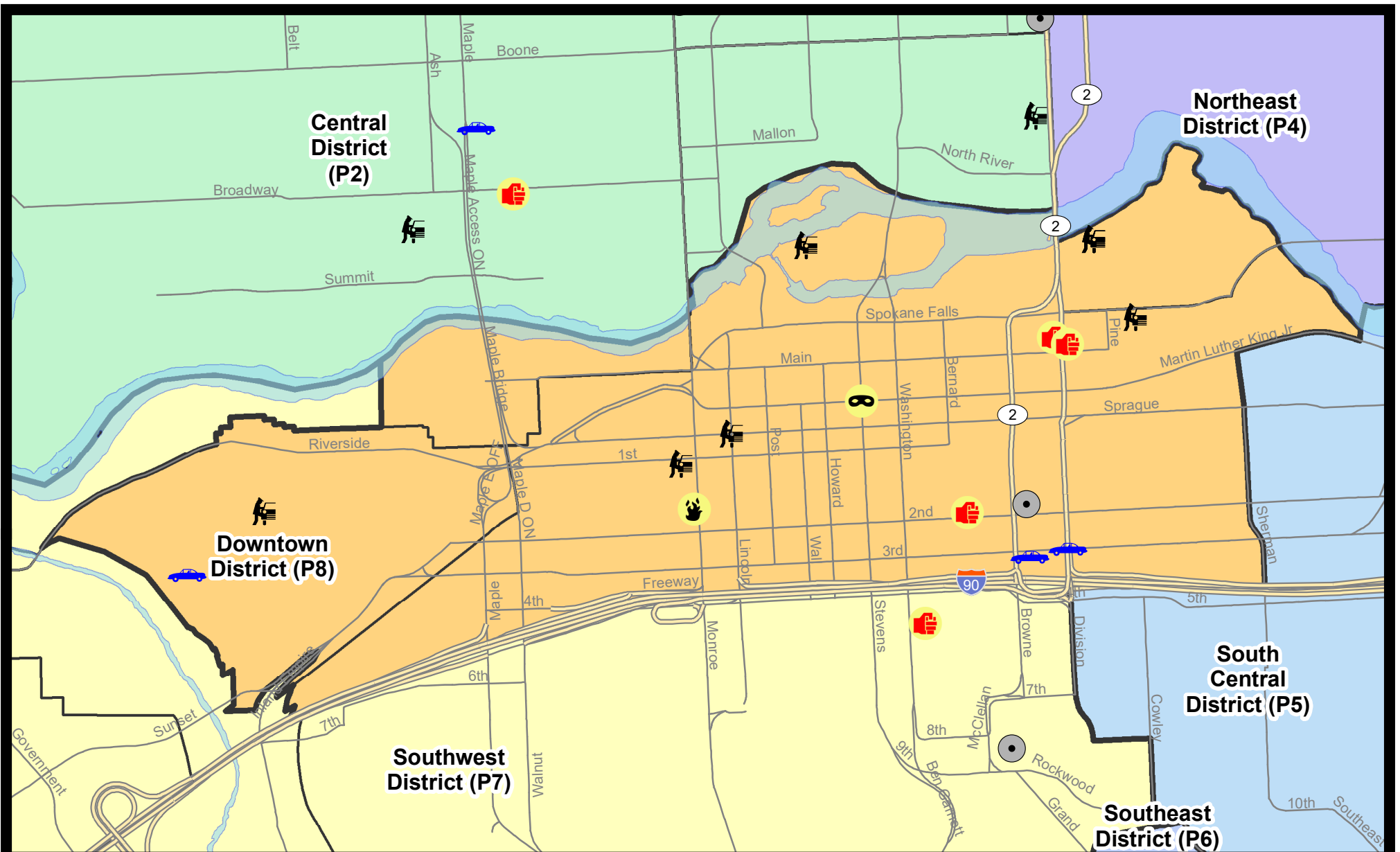
Prepared by SPD Crime Analysis Office - Monday, March 4, 2024

NOTE: SPD moved from UCR to the NIBRS reporting standard on 10/4/16 following the transition to a new RMS System. [Numbers on CompStat reports prior to this date should not be used as a comparison to those on this report.](#) Additional info on these reporting standards can be found on the FBI website: <https://ucr.fbi.gov/nibrs-overview>

This chart represents Preliminary counts of selected crime categories from Police Case Reports. Full statistical analysis to determine the confidence level of this data has not been performed. The % change columns on the preliminary counts differ from the percentage change on the NIBRS crime report, sometimes significantly. The CompStat report is designed for operational use and includes only selected NIBRS categories and coding less complex than full NIBRS rules. Official statistics for these and other NIBRS categories can be found on WASPC & FBI websites once available.



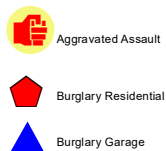

Note: On 1/8/23 boundary changes incorporated portions of P7 into the Downtown Precinct (SPD8BA and SPD8PV); Consequently activity in P8 will appear higher if compared to printed CompStat reports prior to 1/8/23



City of Spokane
Downtown District (P8)
Selected
Crime Types
2024-02-25 to 2024-03-02
 Prepared By:
 Crime Analysis Unit
 Spokane Police Department

Legend

NIBRS Events



Cases Represent LERMS Crime Codes
 Points may indicate multiple events
 Note: Veh Prowl is only Larceny category displayed

For Additional Information on Incidents
 pertaining to an Area, Trend, or Pattern
 Contact Information Analysis



0 0.2 0.4 Miles



THIS IS NOT A LEGAL DOCUMENT:
 The information shown on this map is compiled
 from various sources and is subject to constant
 revision. Information shown on this map should
 not be used to determine the location of facilities
 in relationship to property lines, section lines,
 streets, etc.



Sunday - Saturday

SW - Downtown District (P8)

2/25/2024 TO 3/2/2024



<u>A/C</u>	<u>Offense Statute</u>	<u>Address</u>	<u>Reported Date</u>	<u>Dist</u>
<u>SPD8BA</u>				
C	MAIL THEFT	1800 W RIVERSIDE AVE	2/26/2024	P8
C	THEFT 3D FROM MOTOR VEHICLE	W PACIFIC AVE / S HEMLOCK ST	2/27/2024	P8
C	THEFT OF MOTOR VEHICLE	2400 W 3RD AVE	2/27/2024	P7
<u>SPD8EC</u>				
C	ASSAULT 2D	200 N DIVISION ST	3/2/2024	P1
C	THEFT 2D ALL OTHER	100 S DIVISION ST	2/28/2024	P8
C	THEFT 3D FROM MOTOR VEHICLE	100 E SPOKANE FALLS BLVD	2/26/2024	P8
C	THEFT OF MOTOR VEHICLE	E 3RD AVE / S DIVISION ST	2/26/2024	P4
<u>SPD8RS</u>				
C	ARSON 2D	100 S MONROE ST	2/26/2024	P8
C	ASSAULT 2D	200 N DIVISION ST	3/2/2024	P8
C	ASSAULT 4D WEAPON	200 W 2ND AVE	3/2/2024	P8
C	BURGLARY 2D COMMERCIAL	0 W 2ND AVE	2/25/2024	P8
C	IBR Purposes Only - Theft From Motor Vehicle	400 N RIVERPOINT BLVD	2/27/2024	
C	ROBBERY 1D PERSON	N STEVENS ST / W RIVERSIDE AVE	3/2/2024	P8
C	THEFT 2D FROM BUILDING	200 W 1ST AVE	2/28/2024	P8
C	THEFT 2D FROM BUILDING	200 W 2ND AVE	2/28/2024	P8
C	THEFT 2D FROM MOTOR VEHICLE	400 N RIVERPOINT BLVD	2/25/2024	P8
C	THEFT 2D FROM MOTOR VEHICLE	500 N HOWARD ST	2/26/2024	P8
C	THEFT 2D FROM MOTOR VEHICLE	N LINCOLN ST / W SPRAGUE AVE	3/2/2024	P8
C	THEFT 3D ALL OTHER	W 2ND AVE / S BROWNE ST	2/25/2024	P8
C	THEFT 3D ALL OTHER	700 W RIVERSIDE AVE	2/26/2024	P8
C	THEFT 3D ALL OTHER	700 W RIVERSIDE AVE	2/26/2024	P8
C	THEFT 3D ALL OTHER	500 W 3RD AVE	2/27/2024	P8
C	THEFT 3D FROM BUILDING	300 W SPRAGUE AVE	2/25/2024	P8
C	THEFT 3D FROM BUILDING	500 W 3RD AVE	2/27/2024	P8
C	THEFT 3D FROM BUILDING	0 S HOWARD ST	2/27/2024	P8
C	THEFT 3D FROM MOTOR VEHICLE	1000 W 1ST AVE	2/26/2024	P8
C	THEFT 3D FROM MOTOR VEHICLE	400 N RIVERPOINT BLVD	2/28/2024	P8
C	THEFT 3D SHOPLIFTING	100 S CEDAR ST	3/1/2024	P8
C	THEFT 3D SHOPLIFTING	800 W 2ND AVE	2/27/2024	
C	THEFT 3D SHOPLIFTING	800 W 2ND AVE	2/27/2024	
C	THEFT OF MOTOR VEHICLE	0 W 3RD AVE	2/26/2024	P8

POLICE SUMMARY - Ending: Saturday, March 2, 2024



Other Jurisdiction or Unk District

Preliminary IBR Counts

NIBRS Categories (Part 1 Selected)		7 Day Comparison			28 Day Comparison			YTD Comparison		
		Current	Prior	Percent	Current	Prior	Percent	Current	Prior	Percent
Violent	Criminal Homicide	0	0		0	0		0	0	
	Rape	0	0		0	0		0	3	-100.00%
	Robbery - Commercial	0	0		0	0		0	0	
	Robbery - Person	0	0		0	0		0	1	-100.00%
	Aggravated Assault - Non DV	0	0		0	1	-100.00%	1	0	
	Aggravated Assault - DV	0	0		0	0		0	0	
Violent Total:		0	0		0	1	-100.00%	1	4	-75.00%
Property	Burglary - Residential	0	0		0	0		0	0	
	Burglary Garage	0	0		0	0		0	0	
	Burglary Commercial	0	0		0	0		0	0	
	Larceny	0	0		0	2	-100.00%	2	5	-60.00%
	Vehicle Theft	0	0		1	1	0.00%	3	0	
	Arson	0	0		0	0		0	0	
Property Total:		0	0		1	3	-66.67%	5	5	0.00%
Preliminary Part 1 Crime Totals:		0	0		1	4	-75.00%	6	9	-33.33%
Current 7 Day Period:		2/25/2024 - 3/2/2024			Prior 7 Day Period:		2/18/2024 - 2/24/2024			
Current 28 Day Period:		2/4/2024 - 3/2/2024			Prior 28 Day Period:		1/7/2024 - 2/3/2024			
Current YTD Day Period:		1/1/2024 - 3/2/2024			Prior YTD Period:		1/1/2023 - 3/2/2023			

Prepared by SPD Crime Analysis Office - Monday, March 4, 2024

NOTE: SPD moved from UCR to the NIBRS reporting standard on 10/4/16 following the transition to a new RMS System. [Numbers on CompStat reports prior to this date should not be used as a comparison to those on this report.](#) Additional info on these reporting standards can be found on the FBI website: <https://ucr.fbi.gov/nibrs-overview>

This chart represents Preliminary counts of selected crime categories from Police Case Reports. Full statistical analysis to determine the confidence level of this data has not been performed. The % change columns on the preliminary counts differ from the percentage change on the NIBRS crime report, sometimes significantly. The CompStat report is designed for operational use and includes only selected NIBRS categories and coding less complex than full NIBRS rules. Official statistics for these and other NIBRS categories can be found on WASPC & FBI websites once available.

Sunday - Saturday

2/25/2024 TO 3/2/2024

Other Jurisdiction/Unk District



<u>A/C</u>	<u>Offense Statute</u>	<u>Address</u>	<u>Reported Date</u>	<u>Dist</u>
------------	------------------------	----------------	----------------------	-------------

#Type!

#Typ