

# SPOKANE POLICE DEPARTMENT

## PRELIMINARY CITYWIDE IBR CRIME REPORT



### Preliminary IBR Counts

CHIEF OF POLICE

Justin Lundgren

Period Ending: Saturday, February 10, 2024

NIBRS Categories (Part 1 Selected)		7 Day Comparison			28 Day Comparison			YTD Comparison		
		Current	Prior	Percent	Current	Prior	Percent	Current	Prior	Percent
Violent	Criminal Homicide	0	1	-100.00%	1	0		1	3	-66.67%
	Rape	1	3	-66.67%	8	9	-11.11%	13	27	-51.85%
	Robbery - Commercial	3	0		10	7	42.86%	14	8	75.00%
	Robbery - Person	5	4	25.00%	17	9	88.89%	25	16	56.25%
	Aggravated Assault - Non DV	11	12	-8.33%	40	29	37.93%	51	74	-31.08%
	Aggravated Assault - DV	9	6	50.00%	26	18	44.44%	38	40	-5.00%
Violent Total:		29	26	11.54%	102	72	41.67%	142	168	-15.48%
Property	Burglary - Residential	12	13	-7.69%	57	57	0.00%	86	132	-34.85%
	Burglary Garage	9	3	200.00%	19	35	-45.71%	34	60	-43.33%
	Burglary Commercial	5	8	-37.50%	36	48	-25.00%	48	71	-32.39%
	Larceny	158	158	0.00%	601	619	-2.91%	873	1082	-19.32%
	Vehicle Theft	21	27	-22.22%	92	86	6.98%	129	190	-32.11%
	Arson	2	2	0.00%	9	6	50.00%	10	16	-37.50%
Property Total:		207	211	-1.90%	814	851	-4.35%	1180	1551	-23.92%
Preliminary Part 1 Crime Totals:		236	237	-0.42%	916	923	-0.76%	1322	1719	-23.09%
Current 7 Day Period:		2/4/2024 - 2/10/2024			Prior 7 Day Period:		1/28/2024 - 2/3/2024			
Current 28 Day Period:		1/14/2024 - 2/10/2024			Prior 28 Day Period:		12/17/2023 - 1/13/2024			
Current YTD Day Period:		1/1/2024 - 2/10/2024			Prior YTD Period:		1/1/2023 - 2/10/2023			

Prepared by SPD Crime Analysis Office - Monday, February 12, 2024

**NOTE:** SPD moved from UCR to the NIBRS reporting standard on 10/4/16 following the transition to a new RMS System. [Numbers on CompStat reports prior to this date should not be used as a comparison to those on this report.](#) Additional info on these reporting standards can be found on the FBI website: <https://ucr.fbi.gov/nibrs-overview>

This chart represents Preliminary counts of selected crime categories from Police Case Reports. Full statistical analysis to determine the confidence level of this data has not been performed. The % change columns on the preliminary counts differ from the percentage change on the NIBRS crime report, sometimes significantly. The CompStat report is designed for operational use and includes only selected NIBRS categories and coding less complex than full NIBRS rules. Official statistics for these and other NIBRS categories can be found on WASPC & FBI websites once available.



# SPOKANE POLICE DEPARTMENT

## Northwest Precinct

## ADAM Sector



### PSA Commander

Captain Tom Hendren

Northwest District (P1)

Central District (P2)



POLICE SUMMARY - Ending: Saturday, February 10, 2024

## NORTHWEST PRECINCT (P1, P2) ADAM SECTOR



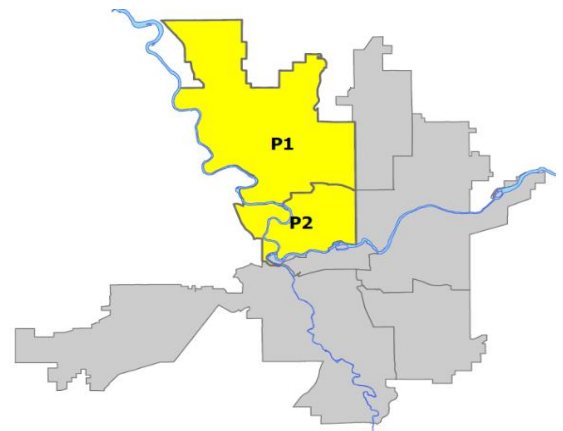
### Preliminary IBR Counts

NIBRS Categories (Part 1 Selected)		7 Day Comparison			28 Day Comparison			YTD Comparison		
		Current	Prior	Percent	Current	Prior	Percent	Current	Prior	Percent
<b>Violent</b>	Criminal Homicide	0	0		0	0		0	1	-100.00%
	Rape	0	1	-100.00%	1	4	-75.00%	4	4	0.00%
	Robbery - Commercial	1	0		2	2	0.00%	3	0	
	Robbery - Person	0	1	-100.00%	1	2	-50.00%	3	1	200.00%
	Aggravated Assault - Non DV	2	3	-33.33%	8	3	166.67%	8	13	-38.46%
	Aggravated Assault - DV	3	2	50.00%	8	4	100.00%	12	11	9.09%
<b>Violent Total:</b>		6	7	-14.29%	20	15	33.33%	30	30	0.00%
<b>Property</b>	Burglary - Residential	3	5	-40.00%	18	22	-18.18%	29	48	-39.58%
	Burglary Garage	2	1	100.00%	3	9	-66.67%	6	16	-62.50%
	Burglary Commercial	1	0		4	6	-33.33%	6	17	-64.71%
	Larceny	45	55	-18.18%	161	179	-10.06%	237	197	20.30%
	Vehicle Theft	10	8	25.00%	25	21	19.05%	34	50	-32.00%
	Arson	1	2	-50.00%	5	1	400.00%	5	3	66.67%
<b>Property Total:</b>		62	71	-12.68%	216	238	-9.24%	317	331	-4.23%
<b>Preliminary Part 1 Crime Totals:</b>		68	78	-12.82%	236	253	-6.72%	347	361	-3.88%
<b>Current 7 Day Period:</b>		2/4/2024 - 2/10/2024			<b>Prior 7 Day Period:</b>		1/28/2024 - 2/3/2024			
<b>Current 28 Day Period:</b>		1/14/2024 - 2/10/2024			<b>Prior 28 Day Period:</b>		12/17/2023 - 1/13/2024			
<b>Current YTD Day Period:</b>		1/1/2024 - 2/10/2024			<b>Prior YTD Period:</b>		1/1/2023 - 2/10/2023			

Prepared by SPD Crime Analysis Office - Monday, February 12, 2024

**NOTE:** SPD moved from UCR to the NIBRS reporting standard on 10/4/16 following the transition to a new RMS System. [Numbers on CompStat reports prior to this date should not be used as a comparison to those on this report.](#) Additional info on these reporting standards can be found on the FBI website: <https://ucr.fbi.gov/nibrs-overview>

This chart represents Preliminary counts of selected crime categories from Police Case Reports. Full statistical analysis to determine the confidence level of this data has not been performed. The % change columns on the preliminary counts differ from the percentage change on the NIBRS crime report, sometimes significantly. The CompStat report is designed for operational use and includes only selected NIBRS categories and coding less complex than full NIBRS rules. Official statistics for these and other NIBRS categories can be found on WASPC & FBI websites once available.



Note: On 1/8/23 boundary changes were implemented dividing the North Precinct into two (NW and NE). The Northwest Precinct ADAM Sector consists of P1 and P2; Consequently this page did not exist on printed CompStat reports prior to 1/8/23

POLICE SUMMARY - Ending: Saturday, February 10, 2024



## NW - Northwest District (P1)

### Preliminary IBR Counts

NIBRS Categories (Part 1 Selected)		7 Day Comparison			28 Day Comparison			YTD Comparison		
		Current	Prior	Percent	Current	Prior	Percent	Current	Prior	Percent
Violent	Criminal Homicide	0	0		0	0		0	0	
	Rape	0	1	-100.00%	1	2	-50.00%	2	2	0.00%
	Robbery - Commercial	0	0		1	0		1	0	
	Robbery - Person	0	0		0	0		0	1	-100.00%
	Aggravated Assault - Non DV	1	2	-50.00%	5	1	400.00%	5	6	-16.67%
	Aggravated Assault - DV	3	1	200.00%	5	1	400.00%	6	6	0.00%
Violent Total:		4	4	0.00%	12	4	200.00%	14	15	-6.67%
Property	Burglary - Residential	1	2	-50.00%	6	15	-60.00%	14	27	-48.15%
	Burglary Garage	0	1	-100.00%	1	5	-80.00%	4	5	-20.00%
	Burglary Commercial	1	0		4	3	33.33%	5	11	-54.55%
	Larceny	25	21	19.05%	74	78	-5.13%	110	98	12.24%
	Vehicle Theft	1	1	0.00%	5	6	-16.67%	7	18	-61.11%
	Arson	0	0		1	0		1	1	0.00%
Property Total:		28	25	12.00%	91	107	-14.95%	141	160	-11.88%
Preliminary Part 1 Crime Totals:		32	29	10.34%	103	111	-7.21%	155	175	-11.43%
Current 7 Day Period:		2/4/2024 - 2/10/2024			Prior 7 Day Period:		1/28/2024 - 2/3/2024			
Current 28 Day Period:		1/14/2024 - 2/10/2024			Prior 28 Day Period:		12/17/2023 - 1/13/2024			
Current YTD Day Period:		1/1/2024 - 2/10/2024			Prior YTD Period:		1/1/2023 - 2/10/2023			

Prepared by SPD Crime Analysis Office - Monday, February 12, 2024

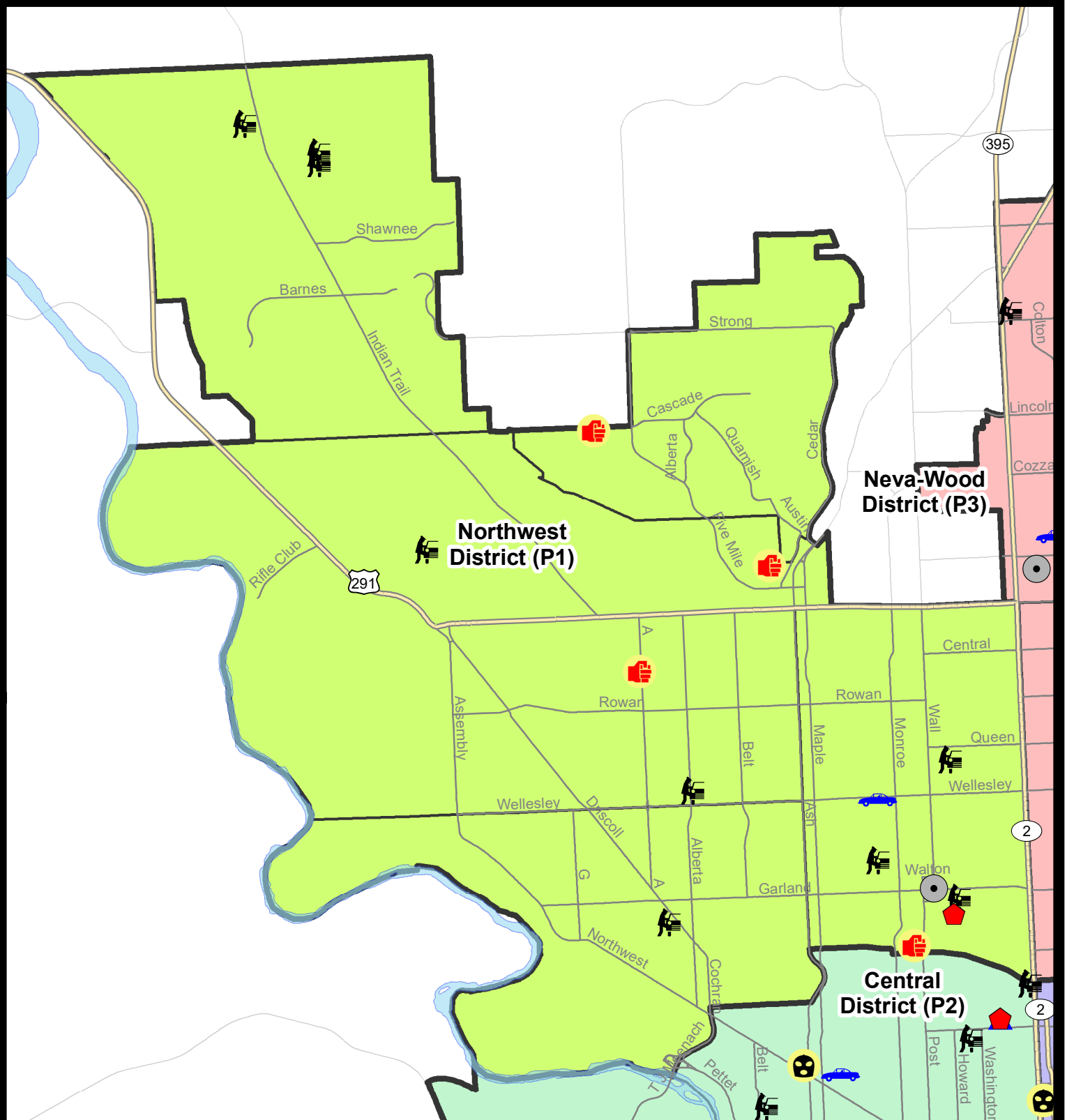
**NOTE:** SPD moved from UCR to the NIBRS reporting standard on 10/4/16 following the transition to a new RMS System. [Numbers on CompStat reports prior to this date should not be used as a comparison to those on this report.](#) Additional info on these reporting standards can be found on the FBI website: <https://ucr.fbi.gov/nibrs-overview>

This chart represents Preliminary counts of selected crime categories from Police Case Reports. Full statistical analysis to determine the confidence level of this data has not been performed. The % change columns on the preliminary counts differ from the percentage change on the NIBRS crime report, sometimes significantly. The CompStat report is designed for operational use and includes only selected NIBRS categories and coding less complex than full NIBRS rules. Official statistics for these and other NIBRS categories can be found on WASPC & FBI websites once available.



Note: On 1/8/23 a boundary change to P1 added a portion of the prior area to P2 (SPA2EG); Consequently activity in P1 will appear a bit lower if compared to printed CompStat reports prior to 1/8/23





**City of Spokane**  
**Northwest District (P1)**  
**Selected Crime Codes**  
**2024-02-04 to 2024-02-10**  
 Prepared By:  
 Crime Analysis Unit  
 Spokane Police Department

**Legend**  
**NIBRS Events**

Criminal Homicide	Robbery Person	Burglary Commercial
Rape	Aggravated Assault	Vehicle Prowling
Robbery Commercial	Burglary Residential	Vehicle Theft
Burglary Garage	Arson	

*For Additional Information on Incidents pertaining to an Area, Trend, or Pattern Contact Information Analysis*

*Cases Represent LERMS Crime Codes  
 Points may indicate multiple events  
 Note: Veh Prowl is only Larceny displayed*

0 0.25 0.5 1 Miles

**THIS IS NOT A LEGAL DOCUMENT:**  
 The information shown on this map is compiled from various sources and is subject to constant revision. Information shown on this map should not be used to determine the location of facilities in relationship to property lines, section lines, streets, etc.

Sunday - Saturday

2/4/2024 TO 2/10/2024

NW - Northwest District (P1)



<u>A/C</u>	<u>Offense Statute</u>	<u>Address</u>	<u>Reported Date</u>	<u>Dist</u>
<b><u>SPA1AD</u></b>				
C	MAIL THEFT	4200 N ELM ST	2/8/2024	P1
C	THEFT 1D FROM MOTOR VEHICLE	2700 W KIERNAN AVE	2/4/2024	P1
C	THEFT 2D ALL OTHER	2300 W WELLESLEY AVE	2/7/2024	P1
C	THEFT 2D FROM BUILDING	2200 W WELLESLEY AVE	2/9/2024	P1
C	THEFT 3D SHOPLIFTING	2500 W WELLESLEY AVE	2/4/2024	
C	THEFT 3D SHOPLIFTING	2500 W WELLESLEY AVE	2/5/2024	
C	THEFT 3D SHOPLIFTING	2500 W WELLESLEY AVE	2/5/2024	
C	THEFT 3D SHOPLIFTING	2500 W WELLESLEY AVE	2/8/2024	
C	THEFT 3D SHOPLIFTING	2300 W WELLESLEY AVE	2/8/2024	
C	THEFT 3D SHOPLIFTING	2300 W WELLESLEY AVE	2/6/2024	
C	THEFT OF A FIREARM FROM BUILDING	3900 W HEROY AVE	2/9/2024	P1
<b><u>SPA1BS</u></b>				
C	ASSAULT 2D	1800 W NORTHRIDGE CT	2/7/2024	P1
C	THEFT OF A FIREARM FROM MOTOR VEHICLE	7000 N FISCHER CT	2/10/2024	P1
<b><u>SPA1FM</u></b>				
C	ASSAULT 2D	3300 W LINCOLN RD	2/6/2024	P1
<b><u>SPA1IT</u></b>				
C	THEFT 3D FROM MOTOR VEHICLE	5200 W RIDGECREST DR	2/5/2024	P1
A	THEFT 3D FROM MOTOR VEHICLE	6000 W PIMA CT	2/10/2024	P1
C	THEFT 3D FROM MOTOR VEHICLE	5200 W EDGEWOOD CT	2/8/2024	
C	THEFT 3D SHOPLIFTING	8900 N INDIAN TRAIL RD	2/9/2024	
<b><u>SPA1NH</u></b>				
C	ASSAULT 2D	800 W CORA AVE	2/8/2024	P4
C	BURGLARY 2D COMMERCIAL	3900 N WALL ST	2/5/2024	P1
C	RESIDENTIAL BURGLARY	500 W KIERNAN AVE	2/8/2024	P1
C	THEFT 2D FROM MOTOR VEHICLE	500 W PROVIDENCE AVE	2/4/2024	P1
C	THEFT 2D VEHICLE PARTS AND ACCESSORIES	4700 N DIVISION ST	2/7/2024	P1
C	THEFT 3D ALL OTHER	3800 N WALNUT ST	2/4/2024	P1
C	THEFT 3D ALL OTHER	4200 N WALNUT ST	2/6/2024	
C	THEFT 3D FROM MOTOR VEHICLE	4900 N STEVENS ST	2/8/2024	P1
C	THEFT 3D FROM MOTOR VEHICLE	4100 N JEFFERSON ST	2/6/2024	
C	THEFT OF MOTOR VEHICLE	1100 W WELLESLEY AVE	2/5/2024	P1
<b><u>SPA1NW</u></b>				
C	ASSAULT 2D	5800 N A ST	2/7/2024	P1
C	THEFT 2D ALL OTHER	2500 W WABASH AVE	2/5/2024	P1
C	THEFT 3D FROM BUILDING	2600 W DECATUR AVE	2/9/2024	P1

For protection of victim privacy, the entire address on sexual assault crimes has been redacted.

<b>A/C</b>	<b>Offense Statute</b>	<b>Address</b>	<b>Reported Date</b>	<b>Dist</b>
A	THEFT 3D FROM MOTOR VEHICLE	2500 W BROAD AVE	2/5/2024	P1

POLICE SUMMARY - Ending: Saturday, February 10, 2024



## NW - North Central District (P2)

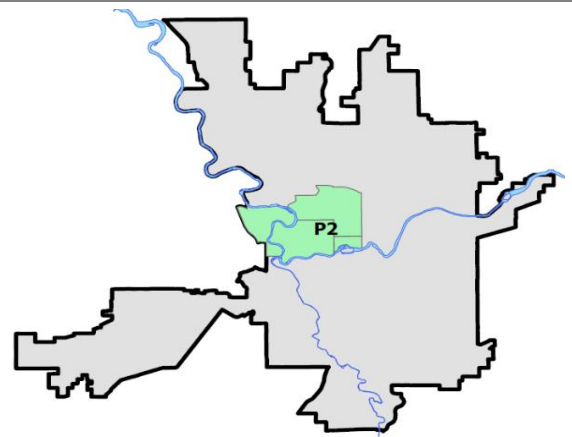
### Preliminary IBR Counts

NIBRS Categories (Part 1 Selected)		7 Day Comparison			28 Day Comparison			YTD Comparison		
		Current	Prior	Percent	Current	Prior	Percent	Current	Prior	Percent
Violent	Criminal Homicide	0	0		0	0		0	1	-100.00%
	Rape	0	0		0	2	-100.00%	2	2	0.00%
	Robbery - Commercial	1	0		1	2	-50.00%	2	0	
	Robbery - Person	0	1	-100.00%	1	2	-50.00%	3	0	
	Aggravated Assault - Non DV	1	1	0.00%	3	2	50.00%	3	7	-57.14%
	Aggravated Assault - DV	0	1	-100.00%	3	3	0.00%	6	5	20.00%
Violent Total:		2	3	-33.33%	8	11	-27.27%	16	15	6.67%
Property	Burglary - Residential	2	3	-33.33%	12	7	71.43%	15	21	-28.57%
	Burglary Garage	2	0		2	4	-50.00%	2	11	-81.82%
	Burglary Commercial	0	0		0	3	-100.00%	1	6	-83.33%
	Larceny	20	34	-41.18%	87	101	-13.86%	127	99	28.28%
	Vehicle Theft	9	7	28.57%	20	15	33.33%	27	32	-15.63%
	Arson	1	2	-50.00%	4	1	300.00%	4	2	100.00%
Property Total:		34	46	-26.09%	125	131	-4.58%	176	171	2.92%
Preliminary Part 1 Crime Totals:		36	49	-26.53%	133	142	-6.34%	192	186	3.23%
Current 7 Day Period:		2/4/2024 - 2/10/2024			Prior 7 Day Period:		1/28/2024 - 2/3/2024			
Current 28 Day Period:		1/14/2024 - 2/10/2024			Prior 28 Day Period:		12/17/2023 - 1/13/2024			
Current YTD Day Period:		1/1/2024 - 2/10/2024			Prior YTD Period:		1/1/2023 - 2/10/2023			

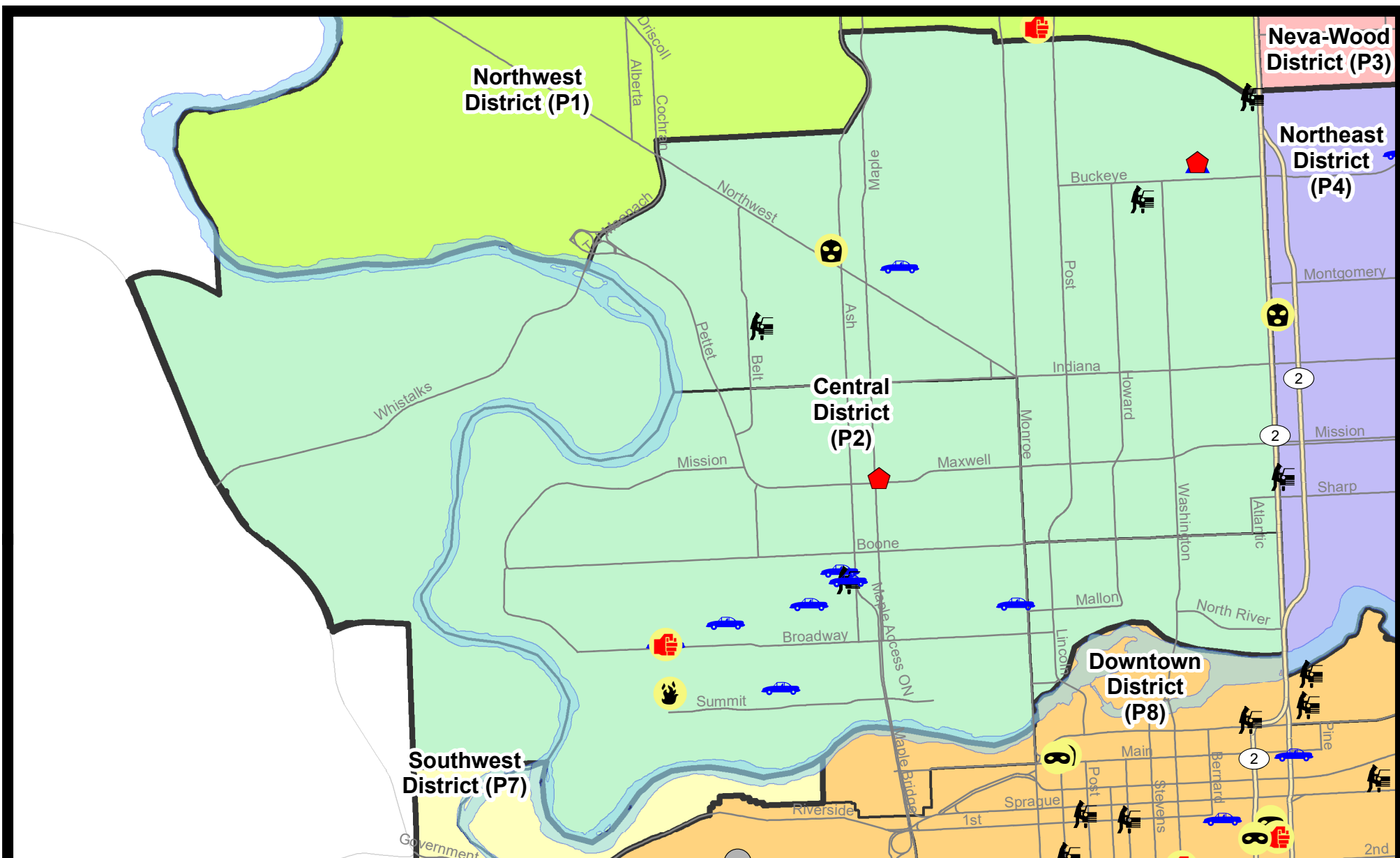
Prepared by SPD Crime Analysis Office - Monday, February 12, 2024


**NOTE:** SPD moved from UCR to the NIBRS reporting standard on 10/4/16 following the transition to a new RMS System. [Numbers on CompStat reports prior to this date should not be used as a comparison to those on this report.](#) Additional info on these reporting standards can be found on the FBI website: <https://ucr.fbi.gov/nibrs-overview>

This chart represents Preliminary counts of selected crime categories from Police Case Reports. Full statistical analysis to determine the confidence level of this data has not been performed. The % change columns on the preliminary counts differ from the percentage change on the NIBRS crime report, sometimes significantly. The CompStat report is designed for operational use and includes only selected NIBRS categories and coding less complex than full NIBRS rules. Official statistics for these and other NIBRS categories can be found on WASPC & FBI websites once available.



Note: On 1/8/23 a boundary change to P2 added a portion of the P1 area into P2 (SPA2EG); Consequently activity in P2 will appear a bit higher if compared to printed CompStat reports prior to 1/8/23





**City of Spokane**  
**Central District (P2)**  
**Selected Crime Types**  
**2024-02-04 to 2024-02-10**  
 Prepared By:  
 Crime Analysis Unit  
 Spokane Police Department

**Legend**

**NIBRS Events**

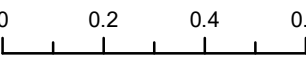

 Criminal Homicide	 Robbery Commercial	 Aggravated Assault	 Burglary Commercial
 Rape	 Robbery Person	 Burglary Residential	 Vehicle Prowling
		 Burglary Garage	 Vehicle Theft
			 Arson

Cases Represent LERMS Crime Codes  
 Points may indicate multiple events  
 Note: Veh Prowl is only Larceny category displayed




**For Additional Information on Incidents pertaining to an Area, Trend, or Pattern Contact Information Analysis**

0 0.2 0.4 0.6 Miles

Geographic Information System



W N E S

**THIS IS NOT A LEGAL DOCUMENT:**  
 The information shown on this map is compiled from various sources and is subject to constant revision. Information shown on this map should not be used to determine the location of facilities in relationship to property lines, section lines, streets, etc.

Sunday - Saturday

NW - Central District (P2)

2/4/2024 TO 2/10/2024



<u>A/C</u>	<u>Offense Statute</u>	<u>Address</u>	<u>Reported Date</u>	<u>Dist</u>
<b>SPA2EG</b>				
C	BURGLARY 2D GARAGE	200 W CLEVELAND AVE	2/7/2024	P1
C	RESIDENTIAL BURGLARY	200 W CLEVELAND AVE	2/7/2024	P1
C	ROBBERY 1D COMMERCIAL	1700 W NORTHWEST BLVD	2/8/2024	P1
C	THEFT 1D FROM BUILDING	200 W CLEVELAND AVE	2/7/2024	P1
C	THEFT 1D FROM MOTOR VEHICLE	3000 N DIVISION ST	2/5/2024	P1
C	THEFT 2D FROM MOTOR VEHICLE	3000 N DIVISION ST	2/9/2024	P2
C	THEFT 3D FROM MOTOR VEHICLE	2000 W MANSFIELD AVE	2/5/2024	P2
A	THEFT 3D FROM MOTOR VEHICLE	2600 N STEVENS ST	2/10/2024	P2
C	THEFT 3D SHOPLIFTING	1600 W NORTHWEST BLVD	2/7/2024	P2
C	THEFT 3D SHOPLIFTING	1600 W NORTHWEST BLVD	2/10/2024	P2
C	THEFT 3D SHOPLIFTING	2500 N MONROE ST	2/7/2024	
C	THEFT OF MOTOR VEHICLE	1400 W CARLISLE AVE	2/7/2024	P1
<b>SPA2WC</b>				
C	ARSON 2D	N COCHRAN ST / W BRIDGE AVE	2/8/2024	P1
C	ASSAULT 1D	2500 W BROADWAY AVE	2/7/2024	P1
C	BURGLARY 1D GARAGE	2500 W BROADWAY AVE	2/7/2024	P1
C	MAIL THEFT	2300 W GARDNER AVE	2/7/2024	P2
C	MAIL THEFT	1800 W DEAN AVE	2/7/2024	P1
C	RESIDENTIAL BURGLARY	1500 W MAXWELL AVE	2/6/2024	P1
C	TAKING MOTOR VEHICLE WITHOUT PERMISSION 2D	900 N MONROE ST	2/10/2024	P1
C	THEFT 1D ALL OTHER	1700 W BOONE AVE	2/10/2024	
C	THEFT 2D FROM MOTOR VEHICLE	1000 N ASH ST	2/8/2024	P1
C	THEFT 3D ALL OTHER	2000 W GARDNER AVE	2/7/2024	P1
C	THEFT 3D ALL OTHER	1600 N OAK ST	2/5/2024	
C	THEFT 3D ALL OTHER	2000 W GARDNER AVE	2/9/2024	
C	THEFT 3D FROM MOTOR VEHICLE	1000 N ASH ST	2/9/2024	P2
C	THEFT 3D SHOPLIFTING	1000 W SUMMIT PKWY	2/4/2024	P1
C	THEFT 3D SHOPLIFTING	1400 N MAPLE ST	2/9/2024	P1
C	THEFT 3D SHOPLIFTING	1000 W SUMMIT PKWY	2/5/2024	
C	THEFT OF A FIREARM FROM BUILDING	2300 W GARDNER AVE	2/7/2024	P2
C	THEFT OF MOTOR VEHICLE	W BRIDGE AVE / N CANNON ST	2/7/2024	P1
C	THEFT OF MOTOR VEHICLE	2500 W BROADWAY AVE	2/7/2024	P1
C	THEFT OF MOTOR VEHICLE	1000 N ASH ST	2/8/2024	P1
C	THEFT OF MOTOR VEHICLE	1800 W DEAN AVE	2/8/2024	P1
A	THEFT OF MOTOR VEHICLE	1000 N ASH ST	2/9/2024	P2
A	THEFT OF MOTOR VEHICLE	1700 W GARDNER AVE	2/9/2024	P2
A	THEFT OF MOTOR VEHICLE	2200 W MALLON AVE	2/9/2024	P2

# SPOKANE POLICE DEPARTMENT

## Northeast Precinct

## BAKER Sector

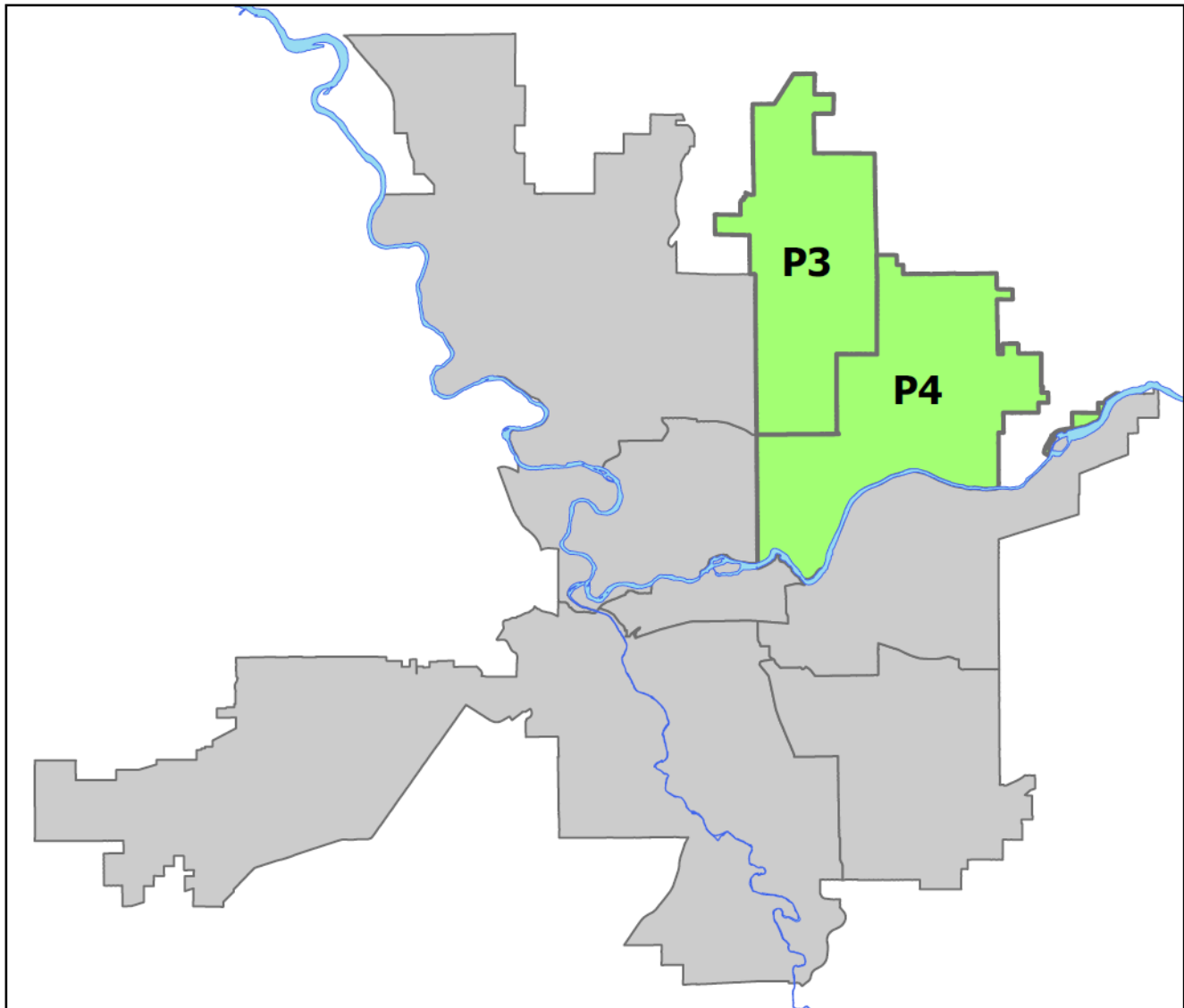


### PSA Commander

Captain Shawn Kendall

NevaWood District (P3)

Northeast District (P4)





POLICE SUMMARY - Ending: Saturday, February 10, 2024

## NORTHEAST PRECINCT (P3, P4) BAKER SECTOR



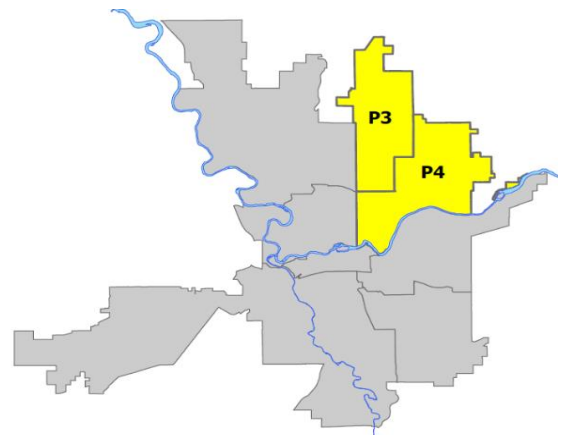
### Preliminary IBR Counts

NIBRS Categories (Part 1 Selected)		7 Day Comparison			28 Day Comparison			YTD Comparison		
		Current	Prior	Percent	Current	Prior	Percent	Current	Prior	Percent
<b>Violent</b>	Criminal Homicide	0	1	-100.00%	1	0		1	0	
	Rape	0	0		2	2	0.00%	3	6	-50.00%
	Robbery - Commercial	1	0		5	2	150.00%	5	4	25.00%
	Robbery - Person	0	1	-100.00%	5	2	150.00%	7	2	250.00%
	Aggravated Assault - Non DV	5	5	0.00%	18	12	50.00%	26	20	30.00%
	Aggravated Assault - DV	4	2	100.00%	9	5	80.00%	11	18	-38.89%
<b>Violent Total:</b>		10	9	11.11%	40	23	73.91%	53	50	6.00%
<b>Property</b>	Burglary - Residential	4	5	-20.00%	17	24	-29.17%	30	52	-42.31%
	Burglary Garage	4	2	100.00%	8	14	-42.86%	16	24	-33.33%
	Burglary Commercial	3	5	-40.00%	20	25	-20.00%	25	25	0.00%
	Larceny	68	51	33.33%	244	250	-2.40%	352	417	-15.59%
	Vehicle Theft	6	9	-33.33%	34	38	-10.53%	50	80	-37.50%
	Arson	1	0		3	4	-25.00%	3	4	-25.00%
<b>Property Total:</b>		86	72	19.44%	326	355	-8.17%	476	602	-20.93%
<b>Preliminary Part 1 Crime Totals:</b>		96	81	18.52%	366	378	-3.17%	529	652	-18.87%
<b>Current 7 Day Period:</b>		2/4/2024 - 2/10/2024			<b>Prior 7 Day Period:</b>		1/28/2024 - 2/3/2024			
<b>Current 28 Day Period:</b>		1/14/2024 - 2/10/2024			<b>Prior 28 Day Period:</b>		12/17/2023 - 1/13/2024			
<b>Current YTD Day Period:</b>		1/1/2024 - 2/10/2024			<b>Prior YTD Period:</b>		1/1/2023 - 2/10/2023			

Prepared by SPD Crime Analysis Office - Monday, February 12, 2024

**NOTE:** SPD moved from UCR to the NIBRS reporting standard on 10/4/16 following the transition to a new RMS System. [Numbers on CompStat reports prior to this date should not be used as a comparison to those on this report.](#) Additional info on these reporting standards can be found on the FBI website: <https://ucr.fbi.gov/nibrs-overview>

This chart represents Preliminary counts of selected crime categories from Police Case Reports. Full statistical analysis to determine the confidence level of this data has not been performed. The % change columns on the preliminary counts differ from the percentage change on the NIBRS crime report, sometimes significantly. The CompStat report is designed for operational use and includes only selected NIBRS categories and coding less complex than full NIBRS rules. Official statistics for these and other NIBRS categories can be found on WASPC & FBI websites once available.



Note: On 1/8/23 boundary changes were implemented dividing the North Precinct into two (NW and NE). The Northeast Precinct BAKER Sector consists of P3 and P4; Consequently this page did not exist on printed reports prior to 1/8/23

POLICE SUMMARY - Ending: Saturday, February 10, 2024



## NE - Neva-Wood District (P3)

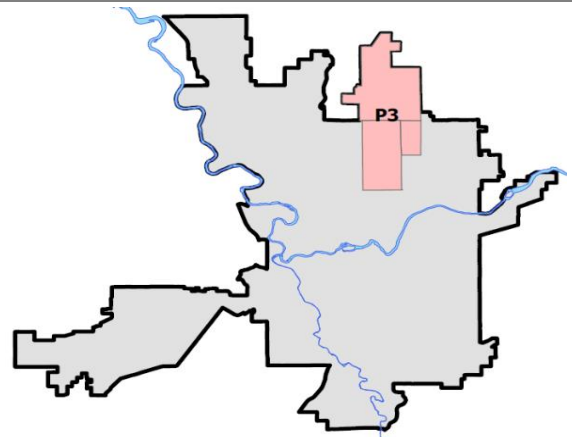
### Preliminary IBR Counts

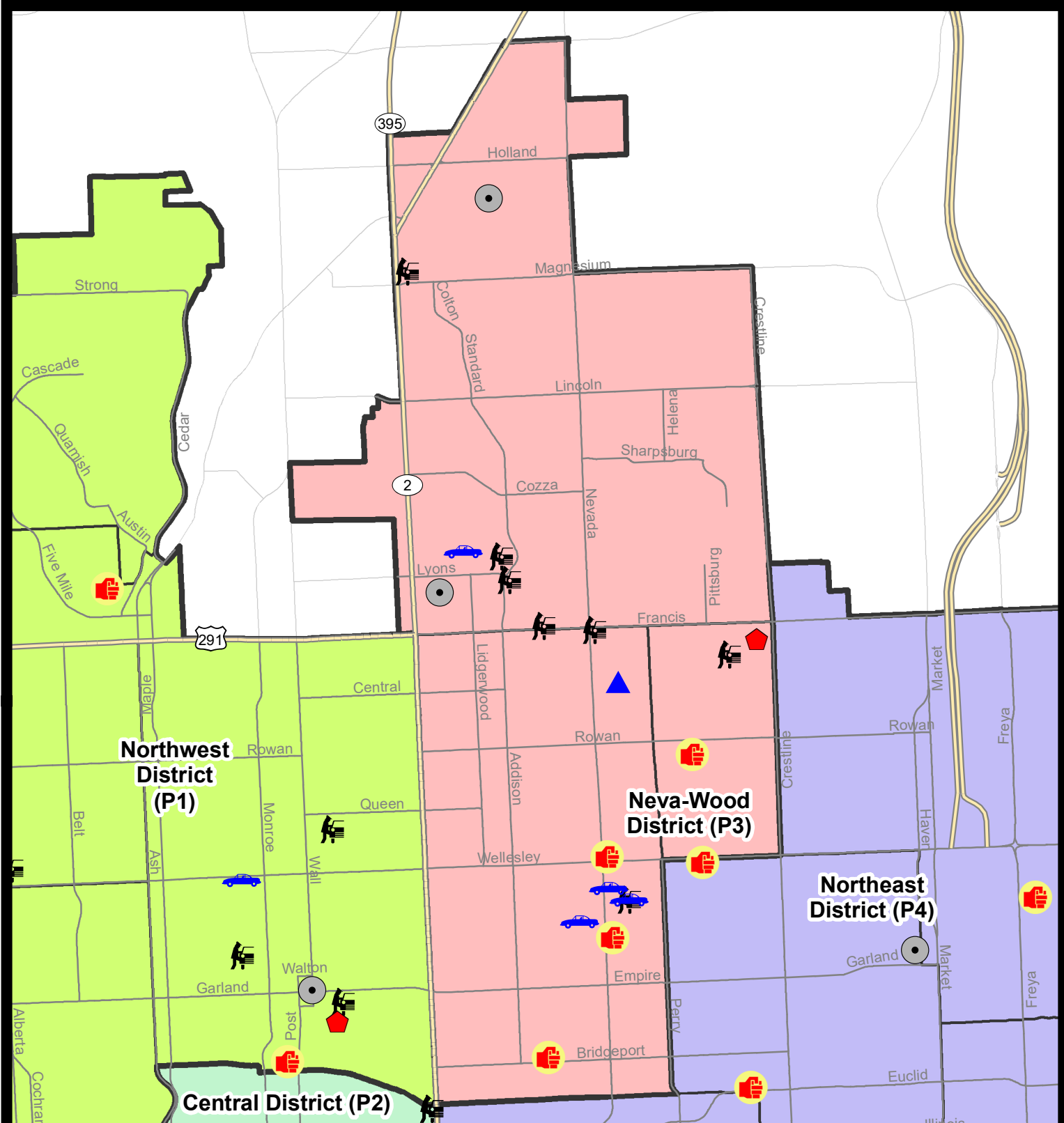
NIBRS Categories (Part 1 Selected)		7 Day Comparison			28 Day Comparison			YTD Comparison		
		Current	Prior	Percent	Current	Prior	Percent	Current	Prior	Percent
<b>Violent</b>	Criminal Homicide	0	0		0	0		0	0	
	Rape	0	0		1	1	0.00%	2	3	-33.33%
	Robbery - Commercial	0	0		2	2	0.00%	2	3	-33.33%
	Robbery - Person	0	1	-100.00%	3	1	200.00%	4	1	300.00%
	Aggravated Assault - Non DV	3	2	50.00%	11	6	83.33%	16	11	45.45%
	Aggravated Assault - DV	1	2	-50.00%	4	5	-20.00%	6	10	-40.00%
<b>Violent Total:</b>		4	5	-20.00%	21	15	40.00%	30	28	7.14%
<b>Property</b>	Burglary - Residential	1	4	-75.00%	8	16	-50.00%	17	25	-32.00%
	Burglary Garage	1	1	0.00%	4	6	-33.33%	6	18	-66.67%
	Burglary Commercial	2	2	0.00%	12	12	0.00%	15	18	-16.67%
	Larceny	39	34	14.71%	152	161	-5.59%	216	298	-27.52%
	Vehicle Theft	4	6	-33.33%	17	19	-10.53%	27	49	-44.90%
	Arson	0	0		0	2	-100.00%	0	3	-100.00%
<b>Property Total:</b>		47	47	0.00%	193	216	-10.65%	281	411	-31.63%
<b>Preliminary Part 1 Crime Totals:</b>		51	52	-1.92%	214	231	-7.36%	311	439	-29.16%
<b>Current 7 Day Period:</b>		2/4/2024 - 2/10/2024			<b>Prior 7 Day Period:</b>		1/28/2024 - 2/3/2024			
<b>Current 28 Day Period:</b>		1/14/2024 - 2/10/2024			<b>Prior 28 Day Period:</b>		12/17/2023 - 1/13/2024			
<b>Current YTD Day Period:</b>		1/1/2024 - 2/10/2024			<b>Prior YTD Period:</b>		1/1/2023 - 2/10/2023			

Prepared by SPD Crime Analysis Office - Monday, February 12, 2024

**NOTE:** SPD moved from UCR to the NIBRS reporting standard on 10/4/16 following the transition to a new RMS System. [Numbers on CompStat reports prior to this date should not be used as a comparison to those on this report.](#) Additional info on these reporting standards can be found on the FBI website: <https://ucr.fbi.gov/nibrs-overview>

This chart represents Preliminary counts of selected crime categories from Police Case Reports. Full statistical analysis to determine the confidence level of this data has not been performed. The % change columns on the preliminary counts differ from the percentage change on the NIBRS crime report, sometimes significantly. The CompStat report is designed for operational use and includes only selected NIBRS categories and coding less complex than full NIBRS rules. Official statistics for these and other NIBRS categories can be found on WASPC & FBI websites once available.





**City of Spokane**  
**Neva-Wood District (P3)**  
**Selected Crime Codes**  
**2024-02-04 to 2024-02-10**  
 Prepared By:  
 Crime Analysis Unit  
 Spokane Police Department

**Legend**

**NIBRS Events**



Criminal Homicide



Rape



Robbery Commercial



Robbery Person



Aggravated Assault



Burglary Residential



Burglary Garage



Burglary Commercial



Vehicle Prowling



Vehicle Theft



Arson



Cases Represent LERMS Crime Codes  
 Points may indicate multiple events  
 Note: Veh Prowl is only Larceny displayed

For Additional Information on  
 Incidents pertaining to an  
 Area, Trend, or Pattern  
 Contact Information Analysis

0 0.2 0.4 0.8 Miles



**THIS IS NOT A LEGAL DOCUMENT:**  
 The information shown on this map is compiled  
 from various sources and is subject to constant  
 revision. Information shown on this map should  
 not be used to determine the location of facilities  
 in relationship to property lines, section lines,  
 streets, etc.

Sunday - Saturday

2/4/2024 TO 2/10/2024

NE - Neva-Wood District (P3)



<u>A/C</u>	<u>Offense Statute</u>	<u>Address</u>	<u>Reported Date</u>	<u>Dist</u>
<b><u>SPB3NL</u></b>				
C	ASSAULT 2D	1000 E ROCKWELL AVE	2/5/2024	P3
C	ASSAULT 2D	1000 E WELLESLEY AVE	2/6/2024	P4
C	ASSAULT 2D	3300 N STANDARD ST	2/10/2024	P4
C	BURGLARY 2D GARAGE	1100 E CENTRAL AVE	2/9/2024	P3
C	THEFT 1D ALL OTHER	200 E ROWAN AVE	2/7/2024	
C	THEFT 2D ALL OTHER	E WELLESLEY AVE / N NEVADA ST	2/4/2024	P3
C	THEFT 2D FROM MOTOR VEHICLE	1100 E HERROY AVE	2/5/2024	P3
C	THEFT 2D VEHICLE PARTS AND ACCESSORIES	900 E WELLESLEY AVE	2/6/2024	
C	THEFT 3D ALL OTHER	300 E FRANCIS AVE	2/8/2024	P3
C	THEFT 3D ALL OTHER	600 E NEBRASKA AVE	2/6/2024	
C	THEFT 3D ALL OTHER	4100 N NEVADA ST	2/7/2024	
C	THEFT 3D FROM MOTOR VEHICLE	1000 E FRANCIS AVE	2/4/2024	P3
C	THEFT 3D SHOPLIFTING	5800 N DIVISION ST	2/4/2024	P4
C	THEFT 3D SHOPLIFTING	N DIVISION ST / E WELLESLEY AVE	2/5/2024	P4
C	THEFT 3D VEHICLE PARTS AND ACCESSORIES	1000 E JOSEPH AVE	2/10/2024	P3
C	THEFT OF MOTOR VEHICLE	1000 E PRINCETON AVE	2/4/2024	P4
C	THEFT OF MOTOR VEHICLE	800 E RICH AVE	2/5/2024	P3
C	THEFT OF MOTOR VEHICLE	1100 E HERROY AVE	2/5/2024	P3
<b><u>SPB3SH</u></b>				
C	BURGLARY 2D COMMERCIAL	6600 N DIVISION ST	2/5/2024	P4
C	BURGLARY 2D COMMERCIAL	9200 N COLTON ST	2/8/2024	P4
C	THEFT 1D VEHICLE PARTS AND ACCESSORIES	8400 N NEVADA ST	2/8/2024	P3
C	THEFT 2D ALL OTHER	6700 N STANDARD ST	2/7/2024	
C	THEFT 2D FROM MOTOR VEHICLE	8700 N DIVISION ST	2/9/2024	P3
C	THEFT 3D ALL OTHER	6800 N DIVISION ST	2/8/2024	P4
A	THEFT 3D ALL OTHER	9200 N COLTON ST	2/10/2024	P4
C	THEFT 3D FROM MOTOR VEHICLE	6600 N ADDISON ST	2/7/2024	P4
A	THEFT 3D FROM MOTOR VEHICLE	600 E FRANCIS AVE	2/8/2024	P3
C	THEFT 3D FROM MOTOR VEHICLE	6900 N WISCOMB ST	2/7/2024	
C	THEFT 3D SHOPLIFTING	9700 N NEWPORT HWY	2/5/2024	P3
C	THEFT 3D SHOPLIFTING	9700 N NEWPORT HWY	2/5/2024	P4
C	THEFT 3D SHOPLIFTING	9200 N COLTON ST	2/6/2024	P4
C	THEFT 3D SHOPLIFTING	9700 N NEWPORT HWY	2/7/2024	P4
C	THEFT 3D SHOPLIFTING	9200 N COLTON ST	2/7/2024	P4
C	THEFT 3D SHOPLIFTING	9500 N NEWPORT HWY	2/8/2024	P4
C	THEFT 3D SHOPLIFTING	9500 N NEWPORT HWY	2/8/2024	P3
C	THEFT 3D SHOPLIFTING	7700 N DIVISION ST	2/9/2024	P3
C	THEFT 3D SHOPLIFTING	6500 N NEVADA ST	2/5/2024	

For protection of victim privacy, the entire address on sexual assault crimes has been redacted.

<b>A/C</b>	<b>Offense Statute</b>	<b>Address</b>	<b>Reported Date</b>	<b>Dist</b>
C	THEFT 3D SHOPLIFTING	6600 N DIVISION ST	2/5/2024	
C	THEFT 3D SHOPLIFTING	6500 N NEVADA ST	2/7/2024	
C	THEFT 3D SHOPLIFTING	6500 N NEVADA ST	2/7/2024	
C	THEFT 3D SHOPLIFTING	6500 N NEVADA ST	2/10/2024	
C	THEFT 3D SHOPLIFTING	10100 N NEWPORT HWY	2/10/2024	
C	THEFT 3D SHOPLIFTING	9600 N NEWPORT HWY	2/10/2024	
C	THEFT 3D VEHICLE PARTS AND ACCESSORIES	0 E WEILE AVE	2/5/2024	P3
C	THEFT 3D VEHICLE PARTS AND ACCESSORIES	200 E LINCOLN RD	2/8/2024	P3
C	THEFT OF A FIREARM FROM BUILDING	6700 N DIVISION ST	2/8/2024	P3
C	THEFT OF MOTOR VEHICLE	200 E WEDGEWOOD AVE	2/5/2024	P1
<b><u>SPB3WH</u></b>				
C	HARASSMENT FELONY WEAPON INVOLVED	5400 N HELENA ST	2/9/2024	P1
C	RESIDENTIAL BURGLARY	1900 E DECATUR AVE	2/4/2024	P4
C	THEFT 3D ALL OTHER	1700 E EVERETT AVE	2/9/2024	
C	THEFT 3D FROM MOTOR VEHICLE	1800 E DALKE AVE	2/10/2024	

POLICE SUMMARY - Ending: Saturday, February 10, 2024



## NE - Northeast District (P4)

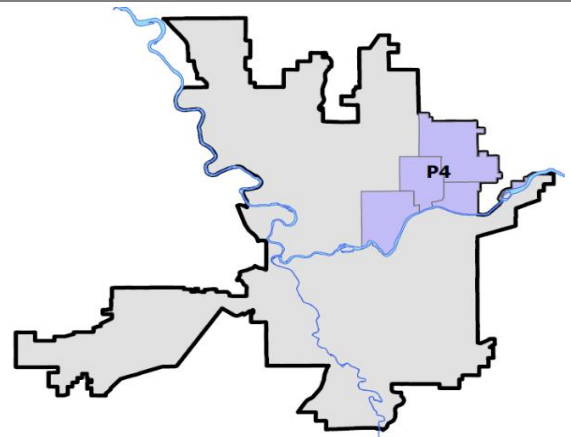
### Preliminary IBR Counts

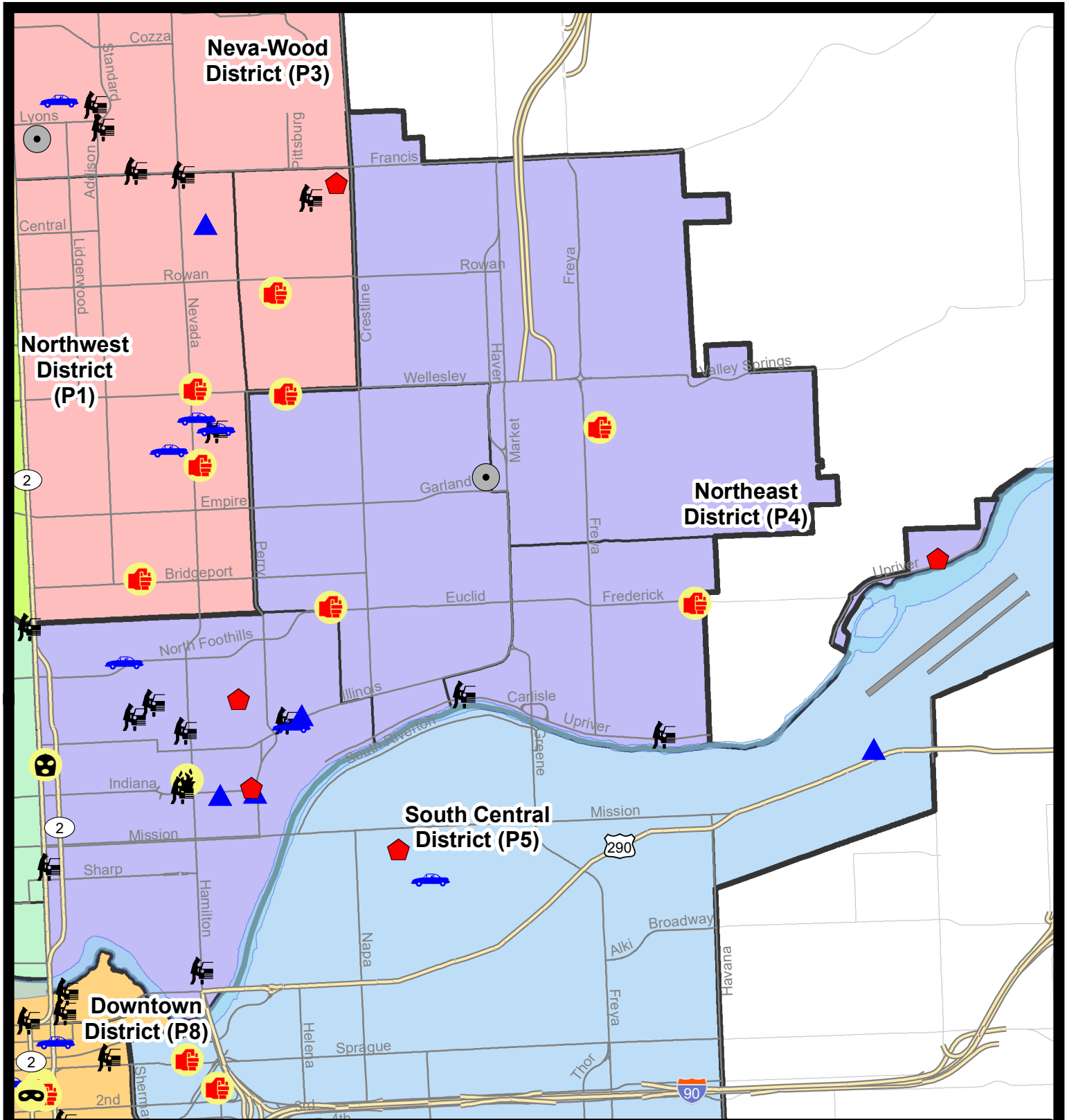
NIBRS Categories (Part 1 Selected)		7 Day Comparison			28 Day Comparison			YTD Comparison		
		Current	Prior	Percent	Current	Prior	Percent	Current	Prior	Percent
<b>Violent</b>	Criminal Homicide	0	1	-100.00%	1	0		1	0	
	Rape	0	0		1	1	0.00%	1	3	-66.67%
	Robbery - Commercial	1	0		3	0		3	1	200.00%
	Robbery - Person	0	0		2	1	100.00%	3	1	200.00%
	Aggravated Assault - Non DV	2	3	-33.33%	7	6	16.67%	10	9	11.11%
	Aggravated Assault - DV	3	0		5	0		5	8	-37.50%
<b>Violent Total:</b>		6	4	50.00%	19	8	137.50%	23	22	4.55%
<b>Property</b>	Burglary - Residential	3	1	200.00%	9	8	12.50%	13	27	-51.85%
	Burglary Garage	3	1	200.00%	4	8	-50.00%	10	6	66.67%
	Burglary Commercial	1	3	-66.67%	8	13	-38.46%	10	7	42.86%
	Larceny	29	17	70.59%	92	89	3.37%	136	119	14.29%
	Vehicle Theft	2	3	-33.33%	17	19	-10.53%	23	31	-25.81%
	Arson	1	0		3	2	50.00%	3	1	200.00%
<b>Property Total:</b>		39	25	56.00%	133	139	-4.32%	195	191	2.09%
<b>Preliminary Part 1 Crime Totals:</b>		45	29	55.17%	152	147	3.40%	218	213	2.35%
<b>Current 7 Day Period:</b>		2/4/2024 - 2/10/2024			<b>Prior 7 Day Period:</b>		1/28/2024 - 2/3/2024			
<b>Current 28 Day Period:</b>		1/14/2024 - 2/10/2024			<b>Prior 28 Day Period:</b>		12/17/2023 - 1/13/2024			
<b>Current YTD Day Period:</b>		1/1/2024 - 2/10/2024			<b>Prior YTD Period:</b>		1/1/2023 - 2/10/2023			

Prepared by SPD Crime Analysis Office - Monday, February 12, 2024

**NOTE:** SPD moved from UCR to the NIBRS reporting standard on 10/4/16 following the transition to a new RMS System. [Numbers on CompStat reports prior to this date should not be used as a comparison to those on this report.](#) Additional info on these reporting standards can be found on the FBI website: <https://ucr.fbi.gov/nibrs-overview>

This chart represents Preliminary counts of selected crime categories from Police Case Reports. Full statistical analysis to determine the confidence level of this data has not been performed. The % change columns on the preliminary counts differ from the percentage change on the NIBRS crime report, sometimes significantly. The CompStat report is designed for operational use and includes only selected NIBRS categories and coding less complex than full NIBRS rules. Official statistics for these and other NIBRS categories can be found on WASPC & FBI websites once available.





## City of Spokane

### Northeast District (P4)

### Selected Crime Codes

2024-02-04 to 2024-02-10

Prepared By:  
Crime Analysis Unit  
Spokane Police Department

#### Legend

##### NIBRS Events



Criminal Homicide



Rape



Robbery Commercial



Robbery Person



Aggravated Assault



Burglary Residential



Burglary Garage



Burglary Commercial



Vehicle Prowling



Vehicle Theft



Arson



Cases Represent LERMS Crime Codes  
Points may indicate multiple events  
Note: Veh Prowl is only Larceny displayed

For Additional Information on  
Incidents pertaining to an  
Area, Trend, or Pattern  
Contact Information Analysis

0 0.2 0.4 0.8 Miles



THIS IS NOT A LEGAL DOCUMENT:  
The information shown on this map is compiled  
from various sources and is subject to constant  
revision. Information shown on this map should  
not be used to determine the location of facilities  
in relationship to property lines, section lines,  
streets, etc.



Sunday - Saturday

NE - Northeast District (P4)

2/4/2024 TO 2/10/2024



<u>A/C</u>	<u>Offense Statute</u>	<u>Address</u>	<u>Reported Date</u>	<u>Dist</u>
C	THEFT 1D ALL OTHER	4906 N PITTSBURGH ST	2/6/2024	P4
<b><u>SPB4BE</u></b>				
C	ASSAULT 2D	1800 E DALTON AVE	2/4/2024	P4
C	BURGLARY 2D COMMERCIAL	3900 N MARKET ST	2/7/2024	P4
C	HARASSMENT WEAPON INVOLVED	1600 E WELLESLEY AVE	2/8/2024	P4
C	THEFT 2D ALL OTHER	E LIBERTY AVE / N ALTAMONT ST	2/9/2024	P4
C	THEFT 2D FROM BUILDING	2100 E UPRIVER DR	2/8/2024	P4
C	THEFT 2D VEHICLE PARTS AND ACCESSORIES	2100 E PROVIDENCE AVE	2/6/2024	P4
C	THEFT 3D SHOPLIFTING	3900 N MARKET ST	2/10/2024	
C	THEFT 3D VEHICLE PARTS AND ACCESSORIES	E LIBERTY AVE / N ALTAMONT ST	2/9/2024	P4
<b><u>SPB4HI</u></b>				
C	ASSAULT 2D	3700 E RICH AVE	2/9/2024	P4
C	THEFT 3D FROM BUILDING	2100 E WELLESLEY AVE	2/4/2024	P4
C	THEFT 3D FROM BUILDING	2400 E JOSEPH AVE	2/7/2024	P4
C	THEFT 3D FROM BUILDING	4900 N SMITH ST	2/7/2024	P4
C	THEFT 3D SHOPLIFTING	E ROWAN AVE / N FLORIDA ST	2/10/2024	P4
<b><u>SPB4LO</u></b>				
C	ARSON 1D	800 E BALDWIN AVE	2/7/2024	P4
C	ASSAULT 2D	2000 N DIVISION ST	2/4/2024	P4
C	BURGLARY 2D FENCED AREA	200 E ERMINA AVE	2/5/2024	P4
C	BURGLARY 2D FENCED AREA	200 E ERMINA AVE	2/5/2024	P4
C	BURGLARY 2D GARAGE	1600 E ILLINOIS AVE	2/6/2024	P4
C	BURGLARY 2D GARAGE	1300 E INDIANA AVE	2/7/2024	P4
C	BURGLARY 2D GARAGE	1000 E INDIANA AVE	2/9/2024	P4
C	RESIDENTIAL BURGLARY	1200 E INDIANA AVE	2/4/2024	P4
A	RESIDENTIAL BURGLARY	2500 N MORTON ST	2/6/2024	P4
C	ROBBERY 1D COMMERCIAL	2000 N DIVISION ST	2/4/2024	P4
C	THEFT 2D FROM MOTOR VEHICLE	2200 N HAMILTON ST	2/5/2024	P4
C	THEFT 2D FROM MOTOR VEHICLE	N HAMILTON ST / E SPRINGFIELD AVE	2/8/2024	P4
C	THEFT 2D FROM MOTOR VEHICLE	2400 N WISCOMB ST	2/10/2024	P4
C	THEFT 2D VEHICLE PARTS AND ACCESSORIES	2500 N DAKOTA ST	2/6/2024	P4
C	THEFT 2D VEHICLE PARTS AND ACCESSORIES	700 E MONTGOMERY AVE	2/7/2024	P4
C	THEFT 3D FROM BUILDING	700 N DIVISION ST	2/8/2024	P4
C	THEFT 3D FROM BUILDING	1100 N SUPERIOR ST	2/5/2024	
C	THEFT 3D FROM MOTOR VEHICLE	1300 N DIVISION ST	2/6/2024	P4
C	THEFT 3D FROM MOTOR VEHICLE	2500 N DAKOTA ST	2/6/2024	P4
C	THEFT 3D FROM MOTOR VEHICLE	1500 E ILLINOIS AVE	2/7/2024	P4

For protection of victim privacy, the entire address on sexual assault crimes has been redacted.

<b>A/C</b>	<b>Offense Statute</b>	<b>Address</b>	<b>Reported Date</b>	<b>Dist</b>
C	THEFT 3D FROM MOTOR VEHICLE	800 E INDIANA AVE	2/8/2024	P4
C	THEFT 3D SHOPLIFTING	2500 N DIVISION ST	2/9/2024	P4
C	THEFT 3D SHOPLIFTING	900 E MISSION AVE	2/10/2024	
C	THEFT OF MOTOR VEHICLE	1500 E ILLINOIS AVE	2/6/2024	P4
C	THEFT OF MOTOR VEHICLE	500 E NORTH FOOTHILLS DR	2/8/2024	P4

### **SPB4MI**

C	ASSAULT 2D	4300 E FREDERICK AVE	2/10/2024	P4
C	MAIL THEFT	3600 E GRACE AVE	2/9/2024	P4
A	RESIDENTIAL BURGLARY	5700 E UPRIVER DR	2/9/2024	P4
C	THEFT 3D ALL OTHER	2600 N MARKET ST	2/5/2024	P4
C	THEFT 3D FROM MOTOR VEHICLE	2800 E UPRIVER DR	2/5/2024	P4
C	THEFT 3D FROM MOTOR VEHICLE	4000 E UPRIVER DR	2/4/2024	

# SPOKANE POLICE DEPARTMENT



## South Precinct CHARLIE Sector

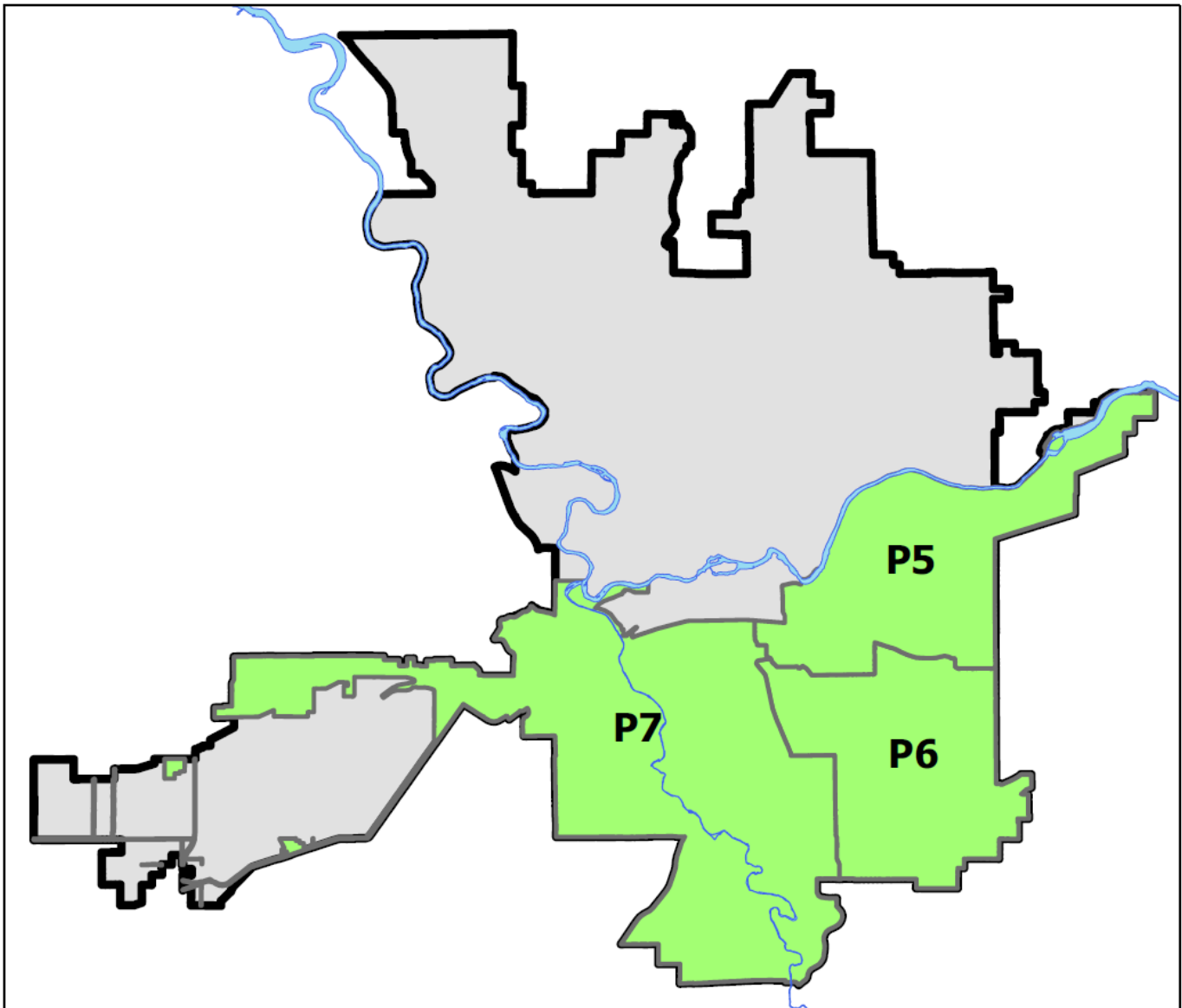
### PSA Commander

Captain Matt Cowles

South Central District (P5)

Southeast District (P6)

Southwest District (P7)



POLICE SUMMARY - Ending: Saturday, February 10, 2024

## ***SOUTH PRECINCT (P5, P6, P7) CHARLIE SECTOR***



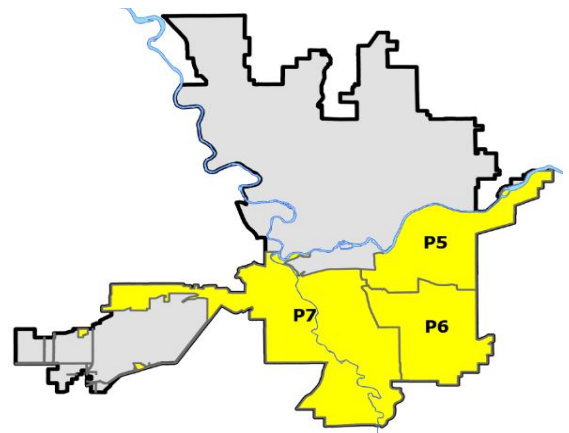
### Preliminary IBR Counts

NIBRS Categories (Part 1 Selected)		7 Day Comparison			28 Day Comparison			YTD Comparison		
		Current	Prior	Percent	Current	Prior	Percent	Current	Prior	Percent
<b>Violent</b>	Criminal Homicide	0	0		0	0		0	2	-100.00%
	Rape	1	2	-50.00%	5	2	150.00%	6	10	-40.00%
	Robbery - Commercial	0	0		1	2	-50.00%	3	3	0.00%
	Robbery - Person	1	1	0.00%	2	1	100.00%	3	4	-25.00%
	Aggravated Assault - Non DV	2	1	100.00%	6	5	20.00%	7	22	-68.18%
	Aggravated Assault - DV	2	1	100.00%	7	7	0.00%	12	7	71.43%
<b>Violent Total:</b>		6	5	20.00%	21	17	23.53%	31	48	-35.42%
<b>Property</b>	Burglary - Residential	5	2	150.00%	16	8	100.00%	19	27	-29.63%
	Burglary Garage	3	0		8	12	-33.33%	12	19	-36.84%
	Burglary Commercial	0	2	-100.00%	5	13	-61.54%	9	19	-52.63%
	Larceny	25	29	-13.79%	120	124	-3.23%	175	313	-44.09%
	Vehicle Theft	3	7	-57.14%	22	20	10.00%	30	52	-42.31%
	Arson	0	0		1	1	0.00%	2	2	0.00%
<b>Property Total:</b>		36	40	-10.00%	172	178	-3.37%	247	432	-42.82%
<b>Preliminary Part 1 Crime Totals:</b>		42	45	-6.67%	193	195	-1.03%	278	480	-42.08%
<b>Current 7 Day Period:</b>		2/4/2024 - 2/10/2024			<b>Prior 7 Day Period:</b>		1/28/2024 - 2/3/2024			
<b>Current 28 Day Period:</b>		1/14/2024 - 2/10/2024			<b>Prior 28 Day Period:</b>		12/17/2023 - 1/13/2024			
<b>Current YTD Day Period:</b>		1/1/2024 - 2/10/2024			<b>Prior YTD Period:</b>		1/1/2023 - 2/10/2023			

Prepared by SPD Crime Analysis Office - Monday, February 12, 2024

**NOTE:** SPD moved from UCR to the NIBRS reporting standard on 10/4/16 following the transition to a new RMS System. [Numbers on CompStat reports prior to this date should not be used as a comparison to those on this report.](#) Additional info on these reporting standards can be found on the FBI website: <https://ucr.fbi.gov/nibrs-overview>

This chart represents Preliminary counts of selected crime categories from Police Case Reports. Full statistical analysis to determine the confidence level of this data has not been performed. The % change columns on the preliminary counts differ from the percentage change on the NIBRS crime report, sometimes significantly. The CompStat report is designed for operational use and includes only selected NIBRS categories and coding less complex than full NIBRS rules. Official statistics for these and other NIBRS categories can be found on WASPC & FBI websites once available.



Note: On 1/8/23 boundary changes incorporated portions of P7 into the Downtown Precinct (SPD8BA and SPD8PV); Consequently activity in P7 will appear lower if compared to printed CompStat reports prior to 1/8/23

POLICE SUMMARY - Ending: Saturday, February 10, 2024



## SE - South Central District (P5)

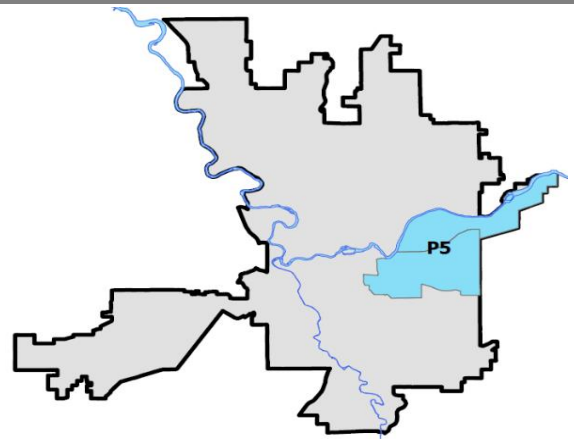
### Preliminary IBR Counts

NIBRS Categories (Part 1 Selected)		7 Day Comparison			28 Day Comparison			YTD Comparison		
		Current	Prior	Percent	Current	Prior	Percent	Current	Prior	Percent
<b>Violent</b>	Criminal Homicide	0	0		0	0		0	0	
	Rape	1	1	0.00%	3	0		3	4	-25.00%
	Robbery - Commercial	0	0		1	0		1	0	
	Robbery - Person	0	1	-100.00%	1	0		1	3	-66.67%
	Aggravated Assault - Non DV	1	1	0.00%	3	4	-25.00%	4	12	-66.67%
	Aggravated Assault - DV	2	1	100.00%	4	3	33.33%	6	1	500.00%
<b>Violent Total:</b>		4	4	0.00%	12	7	71.43%	15	20	-25.00%
<b>Property</b>	Burglary - Residential	2	2	0.00%	9	2	350.00%	9	8	12.50%
	Burglary Garage	2	0		4	6	-33.33%	6	6	0.00%
	Burglary Commercial	0	1	-100.00%	4	5	-20.00%	5	17	-70.59%
	Larceny	5	8	-37.50%	45	44	2.27%	70	113	-38.05%
	Vehicle Theft	1	1	0.00%	6	7	-14.29%	10	22	-54.55%
	Arson	0	0		1	1	0.00%	2	2	0.00%
<b>Property Total:</b>		10	12	-16.67%	69	65	6.15%	102	168	-39.29%
<b>Preliminary Part 1 Crime Totals:</b>		14	16	-12.50%	81	72	12.50%	117	188	-37.77%
<b>Current 7 Day Period:</b>		2/4/2024 - 2/10/2024			<b>Prior 7 Day Period:</b>		1/28/2024 - 2/3/2024			
<b>Current 28 Day Period:</b>		1/14/2024 - 2/10/2024			<b>Prior 28 Day Period:</b>		12/17/2023 - 1/13/2024			
<b>Current YTD Day Period:</b>		1/1/2024 - 2/10/2024			<b>Prior YTD Period:</b>		1/1/2023 - 2/10/2023			


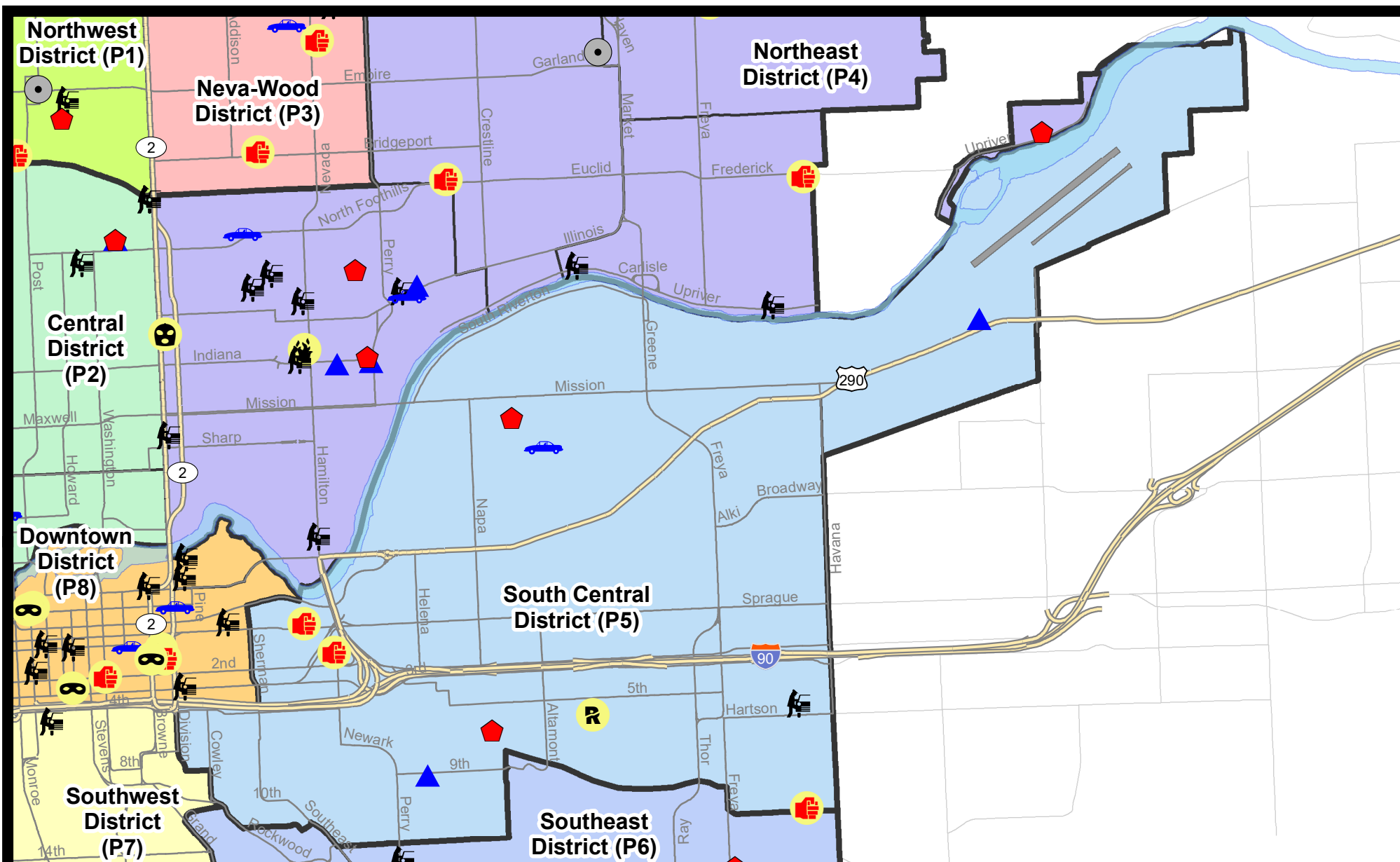
Prepared by SPD Crime Analysis Office - Monday, February 12, 2024

**NOTE:** SPD moved from UCR to the NIBRS reporting standard on 10/4/16 following the transition to a new RMS System. [Numbers on CompStat reports prior to this date should not be used as a comparison to those on this report.](#) Additional info on these reporting standards can be found on the FBI website: <https://ucr.fbi.gov/nibrs-overview>

This chart represents Preliminary counts of selected crime categories from Police Case Reports. Full statistical analysis to determine the confidence level of this data has not been performed. The % change columns on the preliminary counts differ from the percentage change on the NIBRS crime report, sometimes significantly. The CompStat report is designed for operational use and includes only selected NIBRS categories and coding less complex than full NIBRS rules. Official statistics for these and other NIBRS categories can be found on WASPC & FBI websites once available.



**Note:** On 2/10/21 a portion of the Police Block SPC5EC became part of the Downtown Precinct (SPD8EC); Consequently activity in P5 will appear lower if compared to printed CompStat reports prior to 2/10/21



**City of Spokane**  
**South Central District (P5)**  
**Selected**  
**Crime Types**  
**2024-02-04 to 2024-02-10**

Prepared By:  
**Crime Analysis Unit**  
**Spokane Police Department**

**Legend**

**NIBRS Events**



Criminal Homicide



Rape



Robbery Commercial



Robbery Person



Aggravated Assault



Burglary Residential



Burglary Garage



Burglary Commercial



Vehicle Prowling



Vehicle Theft



Arson

Cases Represent LERMS Crime Codes

Points may indicate multiple events

Note: Veh Prowl is only Larceny category displayed

For Additional Information on Incidents  
 pertaining to an Area, Trend, or Pattern  
 Contact Information Analysis



0 0.2 0.4 0.6 0.8 1 Miles



**THIS IS NOT A LEGAL DOCUMENT:**  
 The information shown on this map is compiled  
 from various sources and is subject to constant  
 revision. Information shown on this map should  
 not be used to determine the location of facilities  
 in relationship to property lines, section lines,  
 streets, etc.

Sunday - Saturday

2/4/2024 TO 2/10/2024

SE - South Central District (P5)



<b><u>A/C</u></b>	<b><u>Offense Statute</u></b>	<b><u>Address</u></b>	<b><u>Reported Date</u></b>	<b><u>Dist</u></b>
<b><u>SPC5EC</u></b>				
C	ASSAULT 1D	100 S ARTHUR ST	2/9/2024	P8
C	ASSAULT 2D	4100 E 13TH AVE	2/6/2024	P6
C	ASSAULT 2D	800 E SPRAGUE AVE	2/7/2024	P5
C	BURGLARY 2D GARAGE	1600 E 9TH AVE	2/7/2024	
C	RAPE 3D		2/8/2024	P5
C	RESIDENTIAL BURGLARY	2000 E HARTSON AVE	2/8/2024	P5
C	THEFT 2D ALL OTHER	900 E 3RD AVE	2/9/2024	P5
C	THEFT 2D FROM MOTOR VEHICLE	4000 E 6TH AVE	2/9/2024	P5
C	THEFT 3D ALL OTHER	3600 E BROADWAY AVE	2/6/2024	P5
C	THEFT 3D ALL OTHER	3100 E SPRAGUE AVE	2/9/2024	P5
C	THEFT 3D VEHICLE PARTS AND ACCESSORIES	4000 E 4TH AVE	2/10/2024	P5
<b><u>SPC5GP</u></b>				
C	BURGLARY 2D GARAGE	5300 E COMMERCE AVE	2/6/2024	
C	RESIDENTIAL BURGLARY	2200 E SINTO AVE	2/4/2024	P8
C	THEFT OF MOTOR VEHICLE	2400 E BOONE AVE	2/6/2024	P6



POLICE SUMMARY - Ending: Saturday, February 10, 2024



## SE - Southeast District (P6)

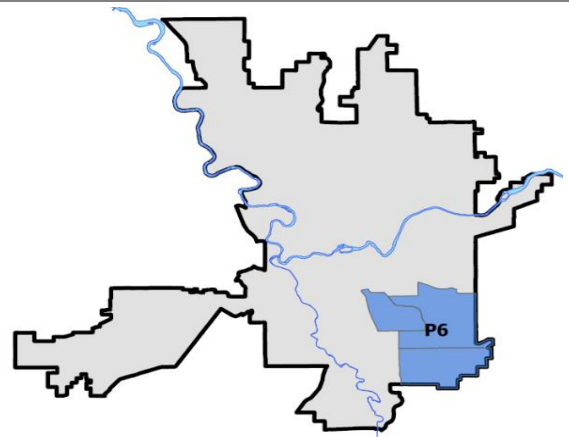
### Preliminary IBR Counts

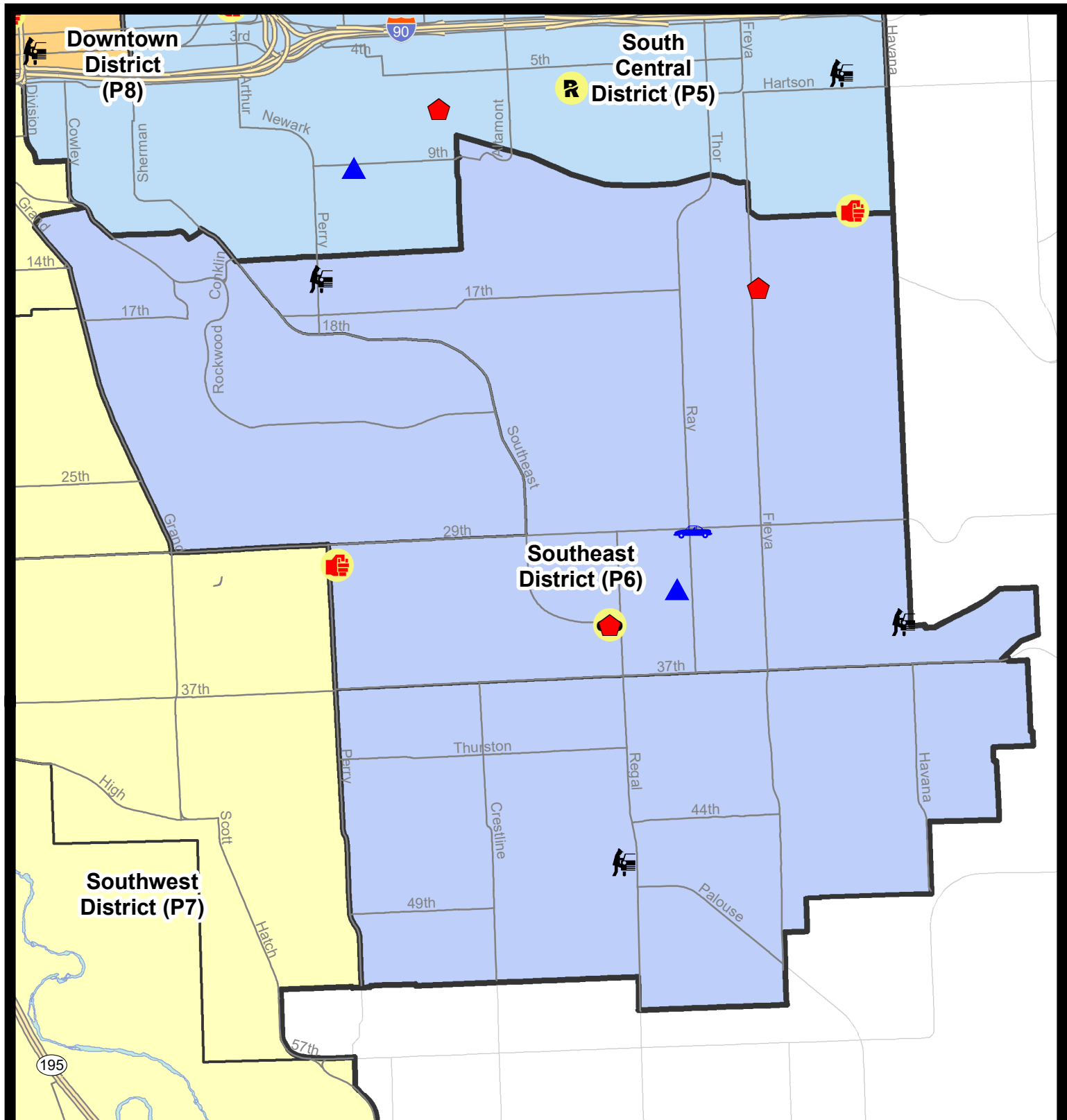
NIBRS Categories (Part 1 Selected)		7 Day Comparison			28 Day Comparison			YTD Comparison		
		Current	Prior	Percent	Current	Prior	Percent	Current	Prior	Percent
<b>Violent</b>	Criminal Homicide	0	0		0	0		0	0	
	Rape	0	0		1	0		1	3	-66.67%
	Robbery - Commercial	0	0		0	2	-100.00%	2	0	
	Robbery - Person	1	0		1	1	0.00%	2	0	
	Aggravated Assault - Non DV	1	0		3	0		3	3	0.00%
	Aggravated Assault - DV	0	0		1	1	0.00%	2	3	-33.33%
<b>Violent Total:</b>		2	0		6	4	50.00%	10	9	11.11%
<b>Property</b>	Burglary - Residential	2	0		2	1	100.00%	2	7	-71.43%
	Burglary Garage	1	0		2	3	-33.33%	3	5	-40.00%
	Burglary Commercial	0	0		0	1	-100.00%	1	2	-50.00%
	Larceny	12	8	50.00%	33	34	-2.94%	46	76	-39.47%
	Vehicle Theft	1	1	0.00%	4	5	-20.00%	7	14	-50.00%
	Arson	0	0		0	0		0	0	
<b>Property Total:</b>		16	9	77.78%	41	44	-6.82%	59	104	-43.27%
<b>Preliminary Part 1 Crime Totals:</b>		18	9	100.00%	47	48	-2.08%	69	113	-38.94%
<b>Current 7 Day Period:</b>		2/4/2024 - 2/10/2024			<b>Prior 7 Day Period:</b>		1/28/2024 - 2/3/2024			
<b>Current 28 Day Period:</b>		1/14/2024 - 2/10/2024			<b>Prior 28 Day Period:</b>		12/17/2023 - 1/13/2024			
<b>Current YTD Day Period:</b>		1/1/2024 - 2/10/2024			<b>Prior YTD Period:</b>		1/1/2023 - 2/10/2023			

Prepared by SPD Crime Analysis Office - Monday, February 12, 2024

**NOTE:** SPD moved from UCR to the NIBRS reporting standard on 10/4/16 following the transition to a new RMS System. [Numbers on CompStat reports prior to this date should not be used as a comparison to those on this report.](#) Additional info on these reporting standards can be found on the FBI website: <https://ucr.fbi.gov/nibrs-overview>

This chart represents Preliminary counts of selected crime categories from Police Case Reports. Full statistical analysis to determine the confidence level of this data has not been performed. The % change columns on the preliminary counts differ from the percentage change on the NIBRS crime report, sometimes significantly. The CompStat report is designed for operational use and includes only selected NIBRS categories and coding less complex than full NIBRS rules. Official statistics for these and other NIBRS categories can be found on WASPC & FBI websites once available.

















**City of Spokane**  
**Southeast District (P6)**  
**Selected Crime Codes**  
**2024-02-04 to 2024-02-10**  
 Prepared By:  
 Crime Analysis Unit  
 Spokane Police Department

**Legend**

**NIBRS Events**

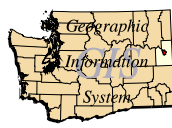
 Criminal Homicide	 Robbery Person	 Burglary Commercial
 Rape	 Aggravated Assault	 Vehicle Prowling
 Robbery Commercial	 Burglary Residential	 Vehicle Theft
	 Burglary Garage	 Arson




*For Additional Information on Incidents pertaining to an Area, Trend, or Pattern Contact Information Analysis*


*Cases Represent LERMS Crime Codes  
 Points may indicate multiple events  
 Note: Veh Prowl is only Larceny displayed*

0 0.15 0.3 0.6 Miles





**THIS IS NOT A LEGAL DOCUMENT:**  
 The information shown on this map is compiled from various sources and is subject to constant revision. Information shown on this map should not be used to determine the location of facilities in relationship to property lines, section lines, streets, etc.



Sunday - Saturday

SE - Southeast District (P6)

2/4/2024 TO 2/10/2024



<u>A/C</u>	<u>Offense Statute</u>	<u>Address</u>	<u>Reported Date</u>	<u>Dist</u>
<b><u>SPC6LH</u></b>				
C	BURGLARY 1D GARAGE	3100 E 32ND AVE	2/7/2024	P6
C	HARASSMENT WEAPON INVOLVED	3000 S PERRY ST	2/7/2024	P6
C	RESIDENTIAL BURGLARY	3300 S SOUTHEAST BLVD	2/6/2024	P5
C	RESIDENTIAL BURGLARY	3600 E 17TH AVE	2/7/2024	P6
C	ROBBERY 1D PERSON	3300 S SOUTHEAST BLVD	2/6/2024	P5
C	THEFT 2D VEHICLE PARTS AND ACCESSORIES	4200 E 35TH AVE	2/8/2024	
C	THEFT 3D ALL OTHER	3600 E 17TH AVE	2/7/2024	P6
C	THEFT 3D FROM BUILDING	2900 S WATERFORD DR	2/8/2024	P6
C	THEFT 3D FROM MOTOR VEHICLE	1400 E 15TH AVE	2/6/2024	P6
C	THEFT 3D FROM MOTOR VEHICLE	4200 E 35TH AVE	2/8/2024	
C	THEFT 3D SHOPLIFTING	2500 E 29TH AVE	2/7/2024	
C	THEFT 3D VEHICLE PARTS AND ACCESSORIES	3000 S PERRY ST	2/8/2024	P6
C	THEFT OF A FIREARM FROM BUILDING	3200 E 35TH AVE	2/7/2024	P6
C	THEFT OF MOTOR VEHICLE	3200 E 29TH AVE	2/9/2024	P6
<b><u>SPC6SG</u></b>				
C	MAIL THEFT	5000 S REGAL ST	2/8/2024	P6
C	THEFT 2D SHOPLIFTING	4900 S REGAL ST	2/5/2024	P6
C	THEFT 3D ALL OTHER	4000 S MADELIA ST	2/10/2024	P6
C	THEFT 3D FROM MOTOR VEHICLE	4500 S REGAL ST	2/7/2024	

POLICE SUMMARY - Ending: Saturday, February 10, 2024



## SW - Southwest District (P7)

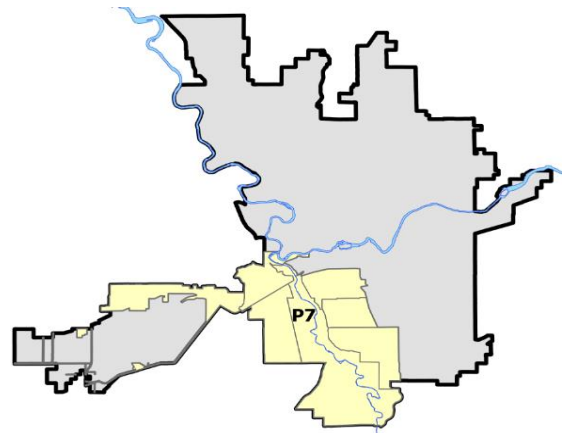
### Preliminary IBR Counts

NIBRS Categories (Part 1 Selected)		7 Day Comparison			28 Day Comparison			YTD Comparison		
		Current	Prior	Percent	Current	Prior	Percent	Current	Prior	Percent
<b>Violent</b>	Criminal Homicide	0	0		0	0		0	2	-100.00%
	Rape	0	1	-100.00%	1	2	-50.00%	2	3	-33.33%
	Robbery - Commercial	0	0		0	0		0	3	-100.00%
	Robbery - Person	0	0		0	0		0	1	-100.00%
	Aggravated Assault - Non DV	0	0		0	1	-100.00%	0	7	-100.00%
	Aggravated Assault - DV	0	0		2	3	-33.33%	4	3	33.33%
<b>Violent Total:</b>		0	1	-100.00%	3	6	-50.00%	6	19	-68.42%
<b>Property</b>	Burglary - Residential	1	0		5	5	0.00%	8	12	-33.33%
	Burglary Garage	0	0		2	3	-33.33%	3	8	-62.50%
	Burglary Commercial	0	1	-100.00%	1	7	-85.71%	3	0	
	Larceny	8	13	-38.46%	42	46	-8.70%	59	124	-52.42%
	Vehicle Theft	1	5	-80.00%	12	8	50.00%	13	16	-18.75%
	Arson	0	0		0	0		0	0	
<b>Property Total:</b>		10	19	-47.37%	62	69	-10.14%	86	160	-46.25%
<b>Preliminary Part 1 Crime Totals:</b>		10	20	-50.00%	65	75	-13.33%	92	179	-48.60%
<b>Current 7 Day Period:</b>		2/4/2024 - 2/10/2024			<b>Prior 7 Day Period:</b>		1/28/2024 - 2/3/2024			
<b>Current 28 Day Period:</b>		1/14/2024 - 2/10/2024			<b>Prior 28 Day Period:</b>		12/17/2023 - 1/13/2024			
<b>Current YTD Day Period:</b>		1/1/2024 - 2/10/2024			<b>Prior YTD Period:</b>		1/1/2023 - 2/10/2023			

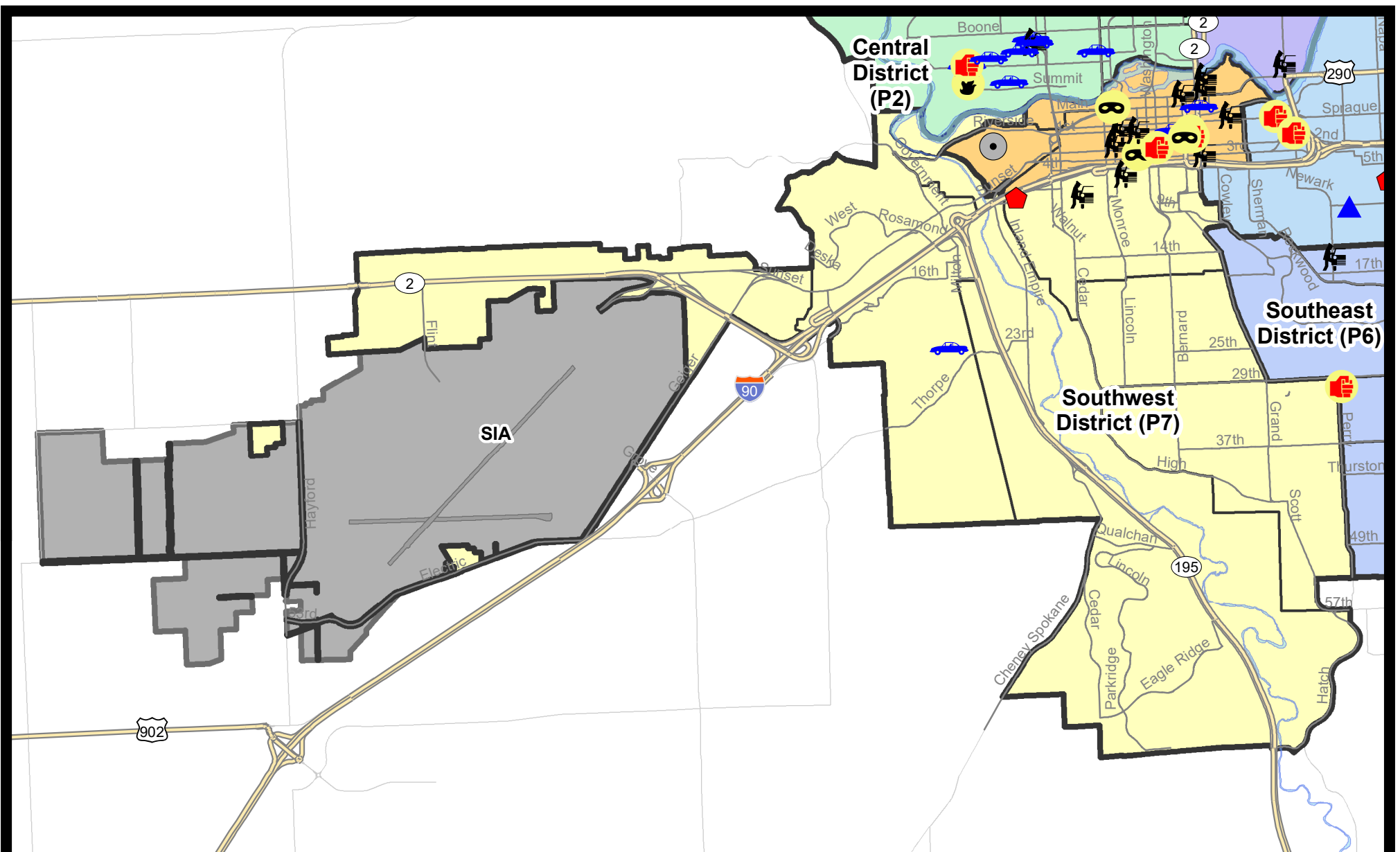
Prepared by SPD Crime Analysis Office - Monday, February 12, 2024

**NOTE:** SPD moved from UCR to the NIBRS reporting standard on 10/4/16 following the transition to a new RMS System. [Numbers on CompStat reports prior to this date should not be used as a comparison to those on this report.](#) Additional info on these reporting standards can be found on the FBI website: <https://ucr.fbi.gov/nibrs-overview>

This chart represents Preliminary counts of selected crime categories from Police Case Reports. Full statistical analysis to determine the confidence level of this data has not been performed. The % change columns on the preliminary counts differ from the percentage change on the NIBRS crime report, sometimes significantly. The CompStat report is designed for operational use and includes only selected NIBRS categories and coding less complex than full NIBRS rules. Official statistics for these and other NIBRS categories can be found on WASPC & FBI websites once available.



Note: On 1/8/23 boundary changes were implemented that incorporated portions of P7 into the Downtown DAVID Sector (SPD8BA SPD8PV); Consequently activity in P7 will appear lower if compared to printed CompStat reports prior to 1/8/23



**City of Spokane**  
**Southwest District (P7)**  
**Selected**  
**Crime Types**  
**2024-02-04 to 2024-02-10**  
 Prepared By:  
 Crime Analysis Unit  
 Spokane Police Department

#### Legend

##### NIBRS Events



Robbery Commercial

Robbery Person

Aggravated Assault

Burglary Residential

Burglary Garage

Burglary Commercial

Vehicle Prowling

Vehicle Theft

Arson

Cases Represent LERMS Crime Codes  
 Points may indicate multiple events  
 Note: Veh Prowl is only Larceny category displayed



For Additional Information on Incidents  
 pertaining to an Area, Trend, or Pattern  
 Contact Information Analysis

0 0.2 0.4 0.6 0.8 1 1.2 1.4 1.6 Miles



**THIS IS NOT A LEGAL DOCUMENT:**  
 The information shown on this map is compiled  
 from various sources and is subject to constant  
 revision. Information shown on this map should  
 not be used to determine the location of facilities  
 in relationship to property lines, section lines,  
 streets, etc.



Sunday - Saturday

SE - Southwest District (P7)

2/4/2024 TO 2/10/2024



<b><u>A/C</u></b>	<b><u>Offense Statute</u></b>	<b><u>Address</u></b>	<b><u>Reported Date</u></b>	<b><u>Dist</u></b>
<b><u>SPC7CH</u></b>				
C	MAIL THEFT	900 S ASH ST	2/8/2024	P7
C	RESIDENTIAL BURGLARY	600 S CANNON ST	2/4/2024	P7
C	THEFT 3D ALL OTHER	1800 W 8TH AVE	2/9/2024	
C	THEFT 3D FROM BUILDING	600 S CANNON ST	2/4/2024	P7
C	THEFT 3D FROM BUILDING	800 W 5TH AVE	2/5/2024	P7
C	THEFT 3D FROM MOTOR VEHICLE	800 W 5TH AVE	2/5/2024	P7
A	THEFT 3D FROM MOTOR VEHICLE	600 S ADAMS ST	2/10/2024	P7
<b><u>SPC7CS</u></b>				
C	THEFT 3D SHOPLIFTING	800 E 29TH AVE	2/8/2024	P6
<b><u>SPC7GT</u></b>				
C	THEFT OF MOTOR VEHICLE	2400 S CANYON WOODS LN	2/6/2024	P6
<b><u>SPC7WP</u></b>				
C	THEFT 3D ALL OTHER	9600 W US 2 HWY	2/7/2024	

# SPOKANE POLICE DEPARTMENT

## Downtown Precinct

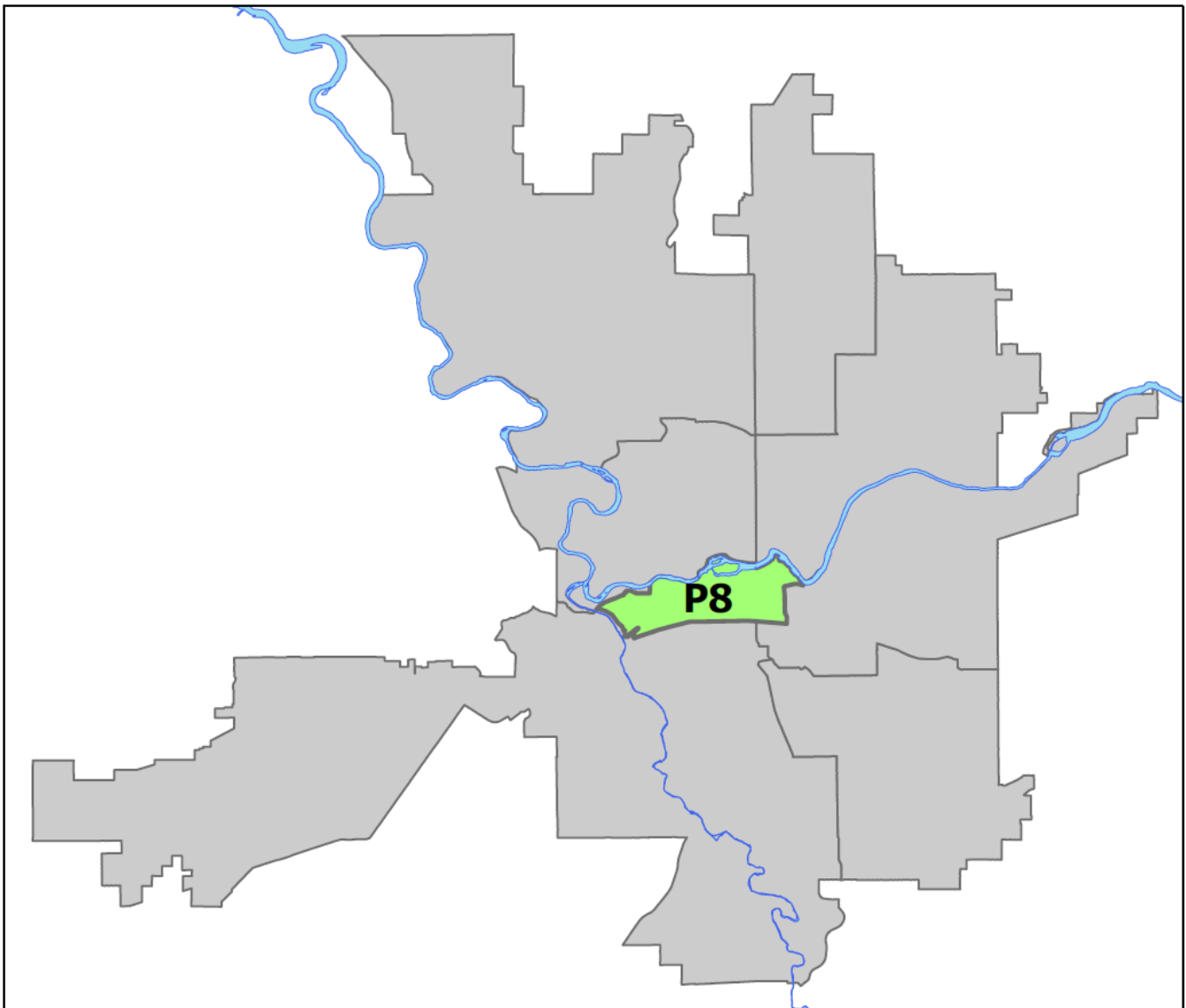
## DAVID Sector



### PSA Commander

Captain Steve Wohl

Downtown District (P8)





POLICE SUMMARY - Ending: Saturday, February 10, 2024

## ***DOWNTOWN PRECINCT (P8) DAVID SECTOR***



### Preliminary IBR Counts

NIBRS Categories (Part 1 Selected)		7 Day Comparison			28 Day Comparison			YTD Comparison		
		Current	Prior	Percent	Current	Prior	Percent	Current	Prior	Percent
<b>Violent</b>	Criminal Homicide	0	0		0	0		0	0	
	Rape	0	0		0	1	-100.00%	0	6	-100.00%
	Robbery - Commercial	1	0		2	1	100.00%	3	1	200.00%
	Robbery - Person	4	1	300.00%	9	4	125.00%	12	8	50.00%
	Aggravated Assault - Non DV	2	3	-33.33%	8	8	0.00%	9	19	-52.63%
	Aggravated Assault - DV	0	1	-100.00%	2	2	0.00%	3	4	-25.00%
<b>Violent Total:</b>		7	5	40.00%	21	16	31.25%	27	38	-28.95%
<b>Property</b>	Burglary - Residential	0	1	-100.00%	6	3	100.00%	8	5	60.00%
	Burglary Garage	0	0		0	0		0	1	-100.00%
	Burglary Commercial	1	1	0.00%	7	4	75.00%	8	10	-20.00%
	Larceny	20	23	-13.04%	75	64	17.19%	107	150	-28.67%
	Vehicle Theft	2	3	-33.33%	10	6	66.67%	13	8	62.50%
	Arson	0	0		0	0		0	7	-100.00%
<b>Property Total:</b>		23	28	-17.86%	98	77	27.27%	136	181	-24.86%
<b>Preliminary Part 1 Crime Totals:</b>		30	33	-9.09%	119	93	27.96%	163	219	-25.57%
<b>Current 7 Day Period:</b>		2/4/2024 - 2/10/2024			<b>Prior 7 Day Period:</b>		1/28/2024 - 2/3/2024			
<b>Current 28 Day Period:</b>		1/14/2024 - 2/10/2024			<b>Prior 28 Day Period:</b>		12/17/2023 - 1/13/2024			
<b>Current YTD Day Period:</b>		1/1/2024 - 2/10/2024			<b>Prior YTD Period:</b>		1/1/2023 - 2/10/2023			

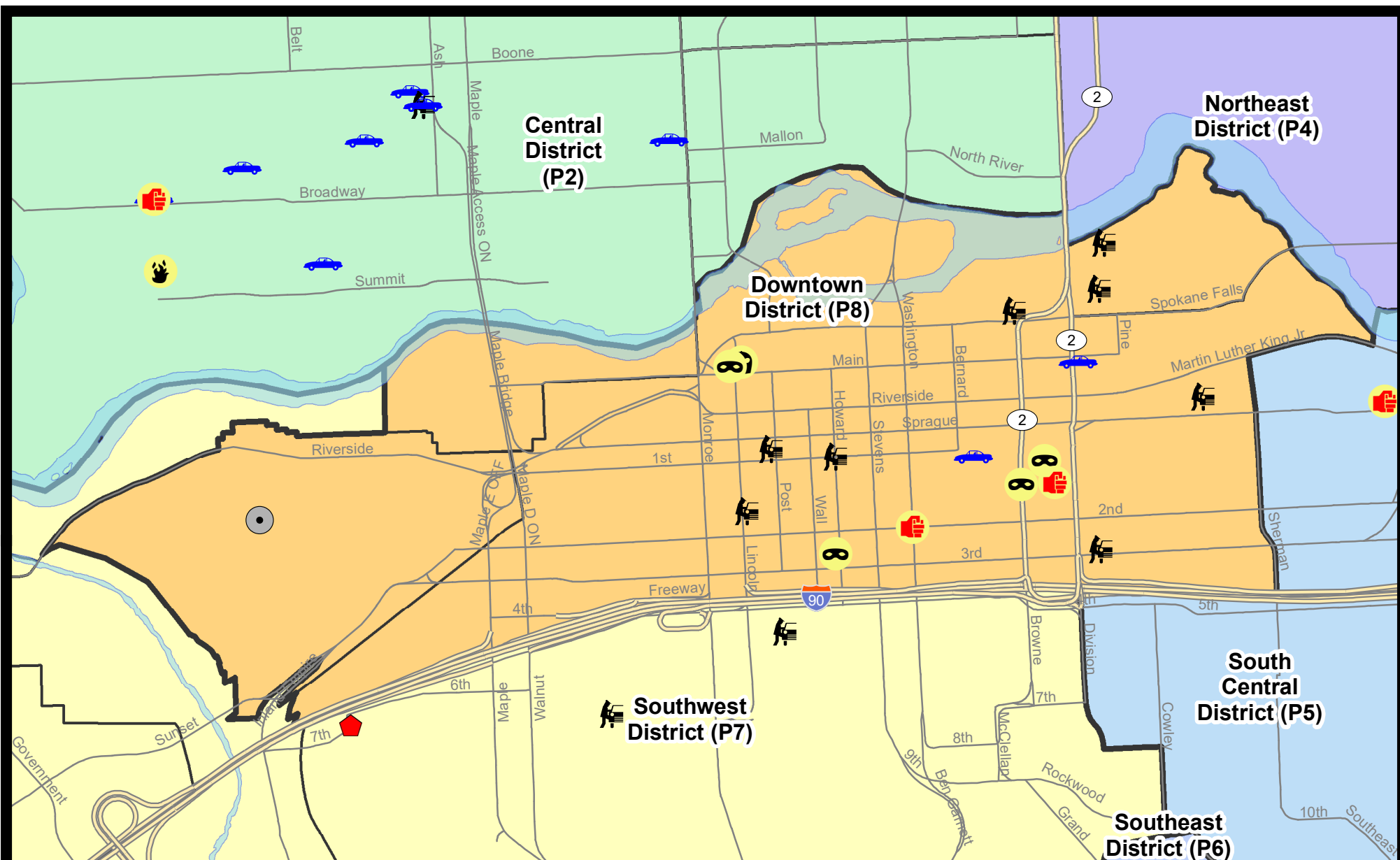
Prepared by SPD Crime Analysis Office - Monday, February 12, 2024

**NOTE:** SPD moved from UCR to the NIBRS reporting standard on 10/4/16 following the transition to a new RMS System. [Numbers on CompStat reports prior to this date should not be used as a comparison to those on this report.](#) Additional info on these reporting standards can be found on the FBI website: <https://ucr.fbi.gov/nibrs-overview>

This chart represents Preliminary counts of selected crime categories from Police Case Reports. Full statistical analysis to determine the confidence level of this data has not been performed. The % change columns on the preliminary counts differ from the percentage change on the NIBRS crime report, sometimes significantly. The CompStat report is designed for operational use and includes only selected NIBRS categories and coding less complex than full NIBRS rules. Official statistics for these and other NIBRS categories can be found on WASPC & FBI websites once available.



**Note:** On 1/8/23 boundary changes incorporated portions of P7 into the Downtown Precinct (SPD8BA and SPD8PV); Consequently activity in P8 will appear higher if compared to printed CompStat reports prior to 1/8/23

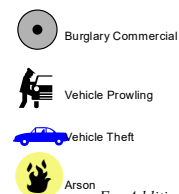
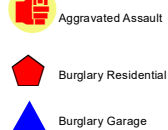


**City of Spokane**  
**Downtown District (P8)**  
**Selected**  
**Crime Types**  
**2024-02-04 to 2024-02-10**

Prepared By:  
**Crime Analysis Unit**  
**Spokane Police Department**

**Legend**

**NIBRS Events**



Cases Represent LERMS Crime Codes  
 Points may indicate multiple events  
 Note: Veh Prowl is only Larceny category displayed



For Additional Information on Incidents  
 pertaining to an Area, Trend, or Pattern  
 Contact Information Analysis

0 0.2 0.4 Miles



**THIS IS NOT A LEGAL DOCUMENT:**  
 The information shown on this map is compiled  
 from various sources and is subject to constant  
 revision. Information shown on this map should  
 not be used to determine the location of facilities  
 in relationship to property lines, section lines,  
 streets, etc.



Sunday - Saturday

SW - Downtown District (P8)

2/4/2024 TO 2/10/2024



<u>A/C</u>	<u>Offense Statute</u>	<u>Address</u>	<u>Reported Date</u>	<u>Dist</u>
<b><u>SPD8BA</u></b>				
C	BURGLARY 2D COMMERCIAL	2200 W PACIFIC AVE	2/5/2024	P8
<b><u>SPD8EC</u></b>				
C	MAIL THEFT	0 E PACIFIC AVE	2/7/2024	P8
C	MAIL THEFT	0 E PACIFIC AVE	2/7/2024	P8
C	THEFT 3D FROM MOTOR VEHICLE	0 E 3RD AVE	2/5/2024	
C	THEFT 3D FROM MOTOR VEHICLE	0 N GRANT ST	2/7/2024	
C	THEFT OF MOTOR VEHICLE	100 N DIVISION ST	2/7/2024	P1
<b><u>SPD8RS</u></b>				
C	ASSAULT 2D	S STATE ST / W PACIFIC AVE	2/8/2024	P8
C	ASSAULT 2D	W 2ND AVE / S WASHINGTON ST	2/10/2024	P8
C	IBR Purposes Only - Theft From Motor Vehicle	100 S LINCOLN ST	2/8/2024	P8
C	MAIL THEFT	100 N BERNARD ST	2/5/2024	P8
A	ROBBERY 1D PERSON	S BROWNE ST / W PACIFIC AVE	2/6/2024	P8
C	ROBBERY 1D PERSON	200 S HOWARD ST	2/8/2024	P8
C	ROBBERY 2D COMMERCIAL	800 W MAIN AVE	2/9/2024	P8
C	ROBBERY 2D PERSON	900 W MAIN AVE	2/6/2024	P8
C	ROBBERY 2D PERSON	100 S STATE ST	2/7/2024	P8
C	THEFT 2D ALL OTHER	500 W RIVERSIDE AVE	2/5/2024	P8
C	THEFT 2D ALL OTHER	100 S JEFFERSON ST	2/6/2024	P8
C	THEFT 2D ALL OTHER	700 W RIVERSIDE AVE	2/7/2024	P8
C	THEFT 2D SHOPLIFTING	800 W MAIN AVE	2/7/2024	P8
C	THEFT 3D FROM MOTOR VEHICLE	400 N RIVERPOINT BLVD	2/4/2024	P8
C	THEFT 3D FROM MOTOR VEHICLE	W 1ST AVE / S HOWARD ST	2/10/2024	P8
C	THEFT 3D FROM MOTOR VEHICLE	0 S POST ST	2/6/2024	
C	THEFT 3D SHOPLIFTING	600 W MAIN AVE	2/6/2024	P8
C	THEFT 3D SHOPLIFTING	700 W MAIN AVE	2/7/2024	P8
C	THEFT 3D SHOPLIFTING	800 W 2ND AVE	2/6/2024	
C	THEFT 3D SHOPLIFTING	700 W 2ND AVE	2/6/2024	
C	THEFT 3D SHOPLIFTING	800 W MAIN AVE	2/7/2024	
C	THEFT OF A FIREARM FROM MOTOR VEHICLE	300 N RIVERPOINT BLVD	2/7/2024	P8
C	THEFT OF A FIREARM FROM MOTOR VEHICLE	200 W SPOKANE FALLS BLVD	2/8/2024	P8
C	THEFT OF MOTOR VEHICLE	200 W 1ST AVE	2/7/2024	P8

POLICE SUMMARY - Ending: Saturday, February 10, 2024



## Other Jurisdiction or Unk District

### Preliminary IBR Counts

NIBRS Categories (Part 1 Selected)		7 Day Comparison			28 Day Comparison			YTD Comparison		
		Current	Prior	Percent	Current	Prior	Percent	Current	Prior	Percent
<b>Violent</b>	Criminal Homicide	0	0		0	0		0	0	
	Rape	0	0		0	0		0	1	-100.00%
	Robbery - Commercial	0	0		0	0		0	0	
	Robbery - Person	0	0		0	0		0	1	-100.00%
	Aggravated Assault - Non DV	0	0		0	1	-100.00%	1	0	
	Aggravated Assault - DV	0	0		0	0		0	0	
<b>Violent Total:</b>		0	0		0	1	-100.00%	1	2	-50.00%
<b>Property</b>	Burglary - Residential	0	0		0	0		0	0	
	Burglary Garage	0	0		0	0		0	0	
	Burglary Commercial	0	0		0	0		0	0	
	Larceny	0	0		1	2	-50.00%	2	5	-60.00%
	Vehicle Theft	0	0		1	1	0.00%	2	0	
	Arson	0	0		0	0		0	0	
<b>Property Total:</b>		0	0		2	3	-33.33%	4	5	-20.00%
<b>Preliminary Part 1 Crime Totals:</b>		0	0		2	4	-50.00%	5	7	-28.57%
<b>Current 7 Day Period:</b>		2/4/2024 - 2/10/2024			<b>Prior 7 Day Period:</b>		1/28/2024 - 2/3/2024			
<b>Current 28 Day Period:</b>		1/14/2024 - 2/10/2024			<b>Prior 28 Day Period:</b>		12/17/2023 - 1/13/2024			
<b>Current YTD Day Period:</b>		1/1/2024 - 2/10/2024			<b>Prior YTD Period:</b>		1/1/2023 - 2/10/2023			

Prepared by SPD Crime Analysis Office - Monday, February 12, 2024

**NOTE:** SPD moved from UCR to the NIBRS reporting standard on 10/4/16 following the transition to a new RMS System. [Numbers on CompStat reports prior to this date should not be used as a comparison to those on this report.](#) Additional info on these reporting standards can be found on the FBI website: <https://ucr.fbi.gov/nibrs-overview>

This chart represents Preliminary counts of selected crime categories from Police Case Reports. Full statistical analysis to determine the confidence level of this data has not been performed. The % change columns on the preliminary counts differ from the percentage change on the NIBRS crime report, sometimes significantly. The CompStat report is designed for operational use and includes only selected NIBRS categories and coding less complex than full NIBRS rules. Official statistics for these and other NIBRS categories can be found on WASPC & FBI websites once available.

Sunday - Saturday

2/4/2024 TO 2/10/2024

Other Jurisdiction/Unk District



<u>A/C</u>	<u>Offense Statute</u>	<u>Address</u>	<u>Reported Date</u>	<u>Dist</u>
#Type!				#Typ