

SPOKANE POLICE DEPARTMENT

PRELIMINARY CITYWIDE IBR CRIME REPORT



Preliminary IBR Counts

CHIEF OF POLICE

Justin Lundgren

Period Ending: Saturday, January 27, 2024

NIBRS Categories (Part 1 Selected)		7 Day Comparison			28 Day Comparison			YTD Comparison		
		Current	Prior	Percent	Current	Prior	Percent	Current	Prior	Percent
Violent	Criminal Homicide	0	0		0	1	-100.00%	0	1	-100.00%
	Rape	1	3	-66.67%	9	17	-47.06%	9	15	-40.00%
	Robbery - Commercial	6	1	500.00%	11	6	83.33%	11	7	57.14%
	Robbery - Person	2	6	-66.67%	16	8	100.00%	16	12	33.33%
	Aggravated Assault - Non DV	9	10	-10.00%	34	40	-15.00%	32	49	-34.69%
	Aggravated Assault - DV	7	4	75.00%	24	17	41.18%	24	24	0.00%
Violent Total:		25	24	4.17%	94	89	5.62%	92	108	-14.81%
Property	Burglary - Residential	17	14	21.43%	61	66	-7.58%	60	99	-39.39%
	Burglary Garage	3	4	-25.00%	24	41	-41.46%	22	43	-48.84%
	Burglary Commercial	12	11	9.09%	35	56	-37.50%	35	45	-22.22%
	Larceny	138	141	-2.13%	568	675	-15.85%	554	712	-22.19%
	Vehicle Theft	24	20	20.00%	87	92	-5.43%	81	130	-37.69%
	Arson	5	0		6	7	-14.29%	6	10	-40.00%
Property Total:		199	190	4.74%	781	937	-16.65%	758	1039	-27.05%
Preliminary Part 1 Crime Totals:		224	214	4.67%	875	1026	-14.72%	850	1147	-25.89%
Current 7 Day Period:		1/21/2024 - 1/27/2024			Prior 7 Day Period:		1/14/2024 - 1/20/2024			
Current 28 Day Period:		12/31/2023 - 1/27/2024			Prior 28 Day Period:		12/3/2023 - 12/30/2023			
Current YTD Day Period:		1/1/2024 - 1/27/2024			Prior YTD Period:		1/1/2023 - 1/27/2023			

Prepared by SPD Crime Analysis Office - Monday, January 29, 2024

NOTE: SPD moved from UCR to the NIBRS reporting standard on 10/4/16 following the transition to a new RMS System. [Numbers on CompStat reports prior to this date should not be used as a comparison to those on this report.](#) Additional info on these reporting standards can be found on the FBI website: <https://ucr.fbi.gov/nibrs-overview>

This chart represents Preliminary counts of selected crime categories from Police Case Reports. Full statistical analysis to determine the confidence level of this data has not been performed. The % change columns on the preliminary counts differ from the percentage change on the NIBRS crime report, sometimes significantly. The CompStat report is designed for operational use and includes only selected NIBRS categories and coding less complex than full NIBRS rules. Official statistics for these and other NIBRS categories can be found on WASPC & FBI websites once available.



SPOKANE POLICE DEPARTMENT

Northwest Precinct

ADAM Sector



PSA Commander

Captain Tom Hendren

Northwest District (P1)

Central District (P2)



POLICE SUMMARY - Ending: Saturday, January 27, 2024

NORTHWEST PRECINCT (P1, P2) ADAM SECTOR



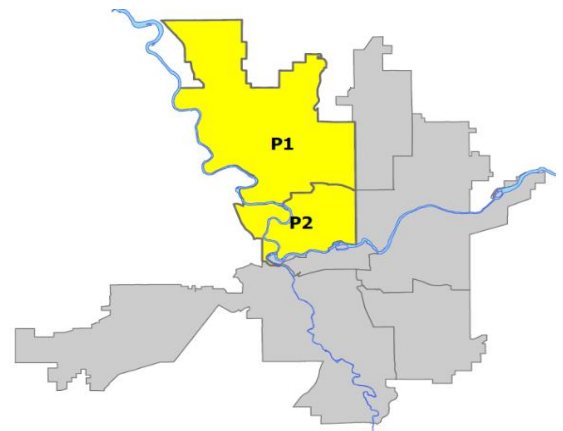
Preliminary IBR Counts

NIBRS Categories (Part 1 Selected)		7 Day Comparison			28 Day Comparison			YTD Comparison		
		Current	Prior	Percent	Current	Prior	Percent	Current	Prior	Percent
Violent	Criminal Homicide	0	0		0	0		0	0	
	Rape	0	0		3	6	-50.00%	3	3	0.00%
	Robbery - Commercial	1	0		2	1	100.00%	2	0	
	Robbery - Person	0	0		2	0		2	1	100.00%
	Aggravated Assault - Non DV	2	2	0.00%	5	6	-16.67%	4	11	-63.64%
	Aggravated Assault - DV	3	0		7	1	600.00%	7	6	16.67%
Violent Total:		6	2	200.00%	19	14	35.71%	18	21	-14.29%
Property	Burglary - Residential	8	2	300.00%	22	16	37.50%	21	32	-34.38%
	Burglary Garage	0	0		3	15	-80.00%	3	9	-66.67%
	Burglary Commercial	2	1	100.00%	5	8	-37.50%	5	6	-16.67%
	Larceny	33	27	22.22%	142	188	-24.47%	138	129	6.98%
	Vehicle Theft	4	2	100.00%	16	19	-15.79%	15	38	-60.53%
	Arson	2	0		2	1	100.00%	2	2	0.00%
Property Total:		49	32	53.13%	190	247	-23.08%	184	216	-14.81%
Preliminary Part 1 Crime Totals:		55	34	61.76%	209	261	-19.92%	202	237	-14.77%
Current 7 Day Period:		1/21/2024 - 1/27/2024			Prior 7 Day Period:		1/14/2024 - 1/20/2024			
Current 28 Day Period:		12/31/2023 - 1/27/2024			Prior 28 Day Period:		12/3/2023 - 12/30/2023			
Current YTD Day Period:		1/1/2024 - 1/27/2024			Prior YTD Period:		1/1/2023 - 1/27/2023			

Prepared by SPD Crime Analysis Office - Monday, January 29, 2024

NOTE: SPD moved from UCR to the NIBRS reporting standard on 10/4/16 following the transition to a new RMS System. [Numbers on CompStat reports prior to this date should not be used as a comparison to those on this report.](#) Additional info on these reporting standards can be found on the FBI website: <https://ucr.fbi.gov/nibrs-overview>

This chart represents Preliminary counts of selected crime categories from Police Case Reports. Full statistical analysis to determine the confidence level of this data has not been performed. The % change columns on the preliminary counts differ from the percentage change on the NIBRS crime report, sometimes significantly. The CompStat report is designed for operational use and includes only selected NIBRS categories and coding less complex than full NIBRS rules. Official statistics for these and other NIBRS categories can be found on WASPC & FBI websites once available.



Note: On 1/8/23 boundary changes were implemented dividing the North Precinct into two (NW and NE). The Northwest Precinct ADAM Sector consists of P1 and P2; Consequently this page did not exist on printed CompStat reports prior to 1/8/23

POLICE SUMMARY - Ending: Saturday, January 27, 2024



NW - Northwest District (P1)

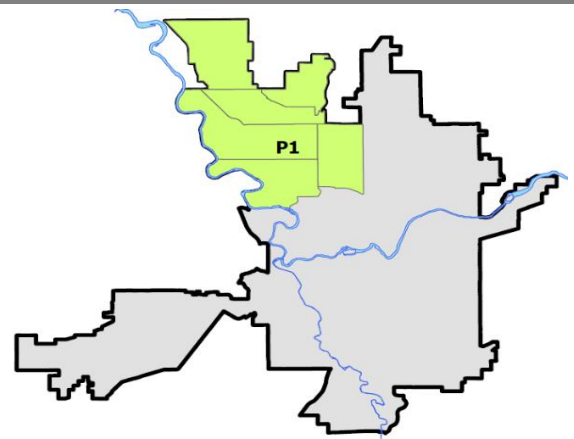
Preliminary IBR Counts

NIBRS Categories (Part 1 Selected)		7 Day Comparison			28 Day Comparison			YTD Comparison		
		Current	Prior	Percent	Current	Prior	Percent	Current	Prior	Percent
Violent	Criminal Homicide	0	0		0	0		0	0	
	Rape	0	0		1	3	-66.67%	1	1	0.00%
	Robbery - Commercial	1	0		1	0		1	0	
	Robbery - Person	0	0		0	0		0	1	-100.00%
	Aggravated Assault - Non DV	1	2	-50.00%	3	1	200.00%	3	5	-40.00%
	Aggravated Assault - DV	1	0		2	0		2	5	-60.00%
Violent Total:		3	2	50.00%	7	4	75.00%	7	12	-41.67%
Property	Burglary - Residential	3	0		11	11	0.00%	11	19	-42.11%
	Burglary Garage	0	0		3	7	-57.14%	3	1	200.00%
	Burglary Commercial	2	1	100.00%	4	5	-20.00%	4	4	0.00%
	Larceny	13	15	-13.33%	66	85	-22.35%	65	60	8.33%
	Vehicle Theft	2	1	100.00%	5	5	0.00%	5	14	-64.29%
	Arson	1	0		1	0		1	1	0.00%
Property Total:		21	17	23.53%	90	113	-20.35%	89	99	-10.10%
Preliminary Part 1 Crime Totals:		24	19	26.32%	97	117	-17.09%	96	111	-13.51%
Current 7 Day Period:		1/21/2024 - 1/27/2024			Prior 7 Day Period:		1/14/2024 - 1/20/2024			
Current 28 Day Period:		12/31/2023 - 1/27/2024			Prior 28 Day Period:		12/3/2023 - 12/30/2023			
Current YTD Day Period:		1/1/2024 - 1/27/2024			Prior YTD Period:		1/1/2023 - 1/27/2023			

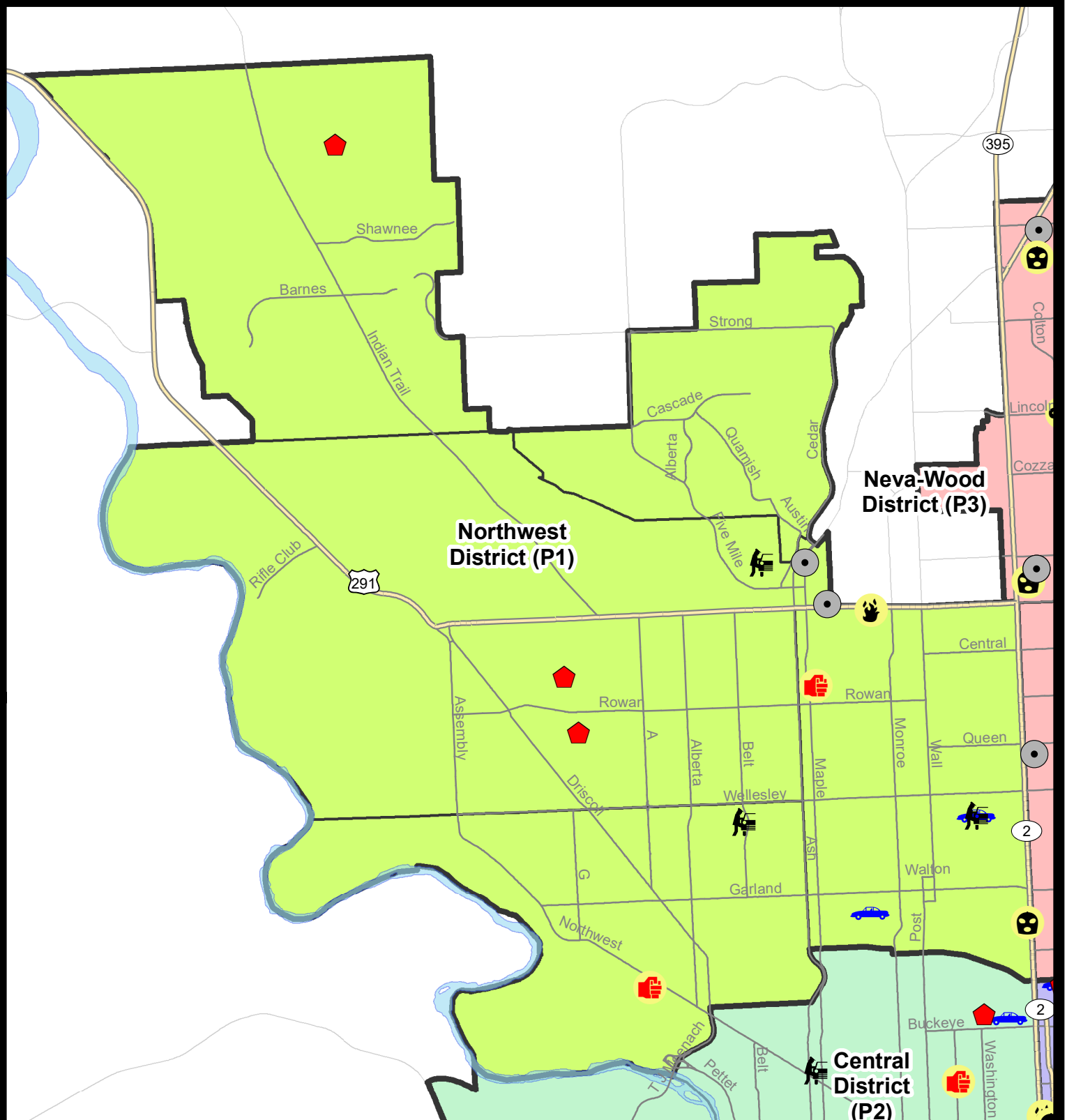
Prepared by SPD Crime Analysis Office - Monday, January 29, 2024

NOTE: SPD moved from UCR to the NIBRS reporting standard on 10/4/16 following the transition to a new RMS System. [Numbers on CompStat reports prior to this date should not be used as a comparison to those on this report.](#) Additional info on these reporting standards can be found on the FBI website: <https://ucr.fbi.gov/nibrs-overview>

This chart represents Preliminary counts of selected crime categories from Police Case Reports. Full statistical analysis to determine the confidence level of this data has not been performed. The % change columns on the preliminary counts differ from the percentage change on the NIBRS crime report, sometimes significantly. The CompStat report is designed for operational use and includes only selected NIBRS categories and coding less complex than full NIBRS rules. Official statistics for these and other NIBRS categories can be found on WASPC & FBI websites once available.



Note: On 1/8/23 a boundary change to P1 added a portion of the prior area to P2 (SPA2EG); Consequently activity in P1 will appear a bit lower if compared to printed CompStat reports prior to 1/8/23



City of Spokane
Northwest District (P1)
Selected Crime Codes
2024-01-21 to 2024-01-27
 Prepared By:
 Crime Analysis Unit
 Spokane Police Department

Legend

NIBRS Events



Criminal Homicide



Rape



Robbery Commercial



Robbery Person



Aggravated Assault



Burglary Residential



Burglary Garage



Burglary Commercial



Vehicle Prowling



Vehicle Theft



Arson



Cases Represent LERMS Crime Codes
 Points may indicate multiple events
 Note: Veh Prowl is only Larceny displayed

For Additional Information on
 Incidents pertaining to an
 Area, Trend, or Pattern
 Contact Information Analysis

0 0.25 0.5 1 Miles



THIS IS NOT A LEGAL DOCUMENT.
 The information shown on this map is compiled
 from various sources and is subject to constant
 revision. Information shown on this map should
 not be used to determine the location of facilities
 in relationship to property lines, section lines,
 streets, etc.

Sunday - Saturday

NW - Northwest District (P1)

1/21/2024 TO 1/27/2024



<u>A/C</u>	<u>Offense Statute</u>	<u>Address</u>	<u>Reported Date</u>	<u>Dist</u>
<u>SPA1AD</u>				
C	ASSAULT 2D	2900 W DALTON AVE	1/27/2024	P1
C	THEFT 2D FROM MOTOR VEHICLE	2200 W WELLESLEY AVE	1/25/2024	
C	THEFT 3D ALL OTHER	2400 W COURTLAND AVE	1/24/2024	
C	THEFT 3D SHOPLIFTING	2300 W WELLESLEY AVE	1/21/2024	
C	THEFT 3D SHOPLIFTING	2300 W WELLESLEY AVE	1/22/2024	
C	THEFT 3D SHOPLIFTING	2300 W WELLESLEY AVE	1/25/2024	
C	THEFT 3D SHOPLIFTING	2300 W WELLESLEY AVE	1/26/2024	
<u>SPA1BS</u>				
C	BURGLARY 2D COMMERCIAL	1400 W FRANCIS AVE	1/23/2024	P1
C	BURGLARY 2D COMMERCIAL	6700 N COUNTRY HOMES BLVD	1/26/2024	P1
C	THEFT 3D FROM MOTOR VEHICLE	W NORTHRIDGE CT / W WOODSIDE AVE	1/22/2024	
<u>SPA1FM</u>				
C	THEFT 3D ALL OTHER	8500 N SUMMERHILL LN	1/23/2024	
<u>SPA1IT</u>				
A	RESIDENTIAL BURGLARY	10300 N WOODRIDGE DR	1/24/2024	P1
<u>SPA1NH</u>				
A	ARSON 1D	1100 W FRANCIS AVE	1/22/2024	P1
C	ASSAULT 2D	5600 N MAPLE ST	1/22/2024	P1
C	ROBBERY 1D COMMERCIAL	3500 N DIVISION ST	1/22/2024	P1
C	THEFT 2D ALL OTHER	4300 N POST ST	1/25/2024	P1
A	THEFT 3D FROM MOTOR VEHICLE	4400 N WHITEHOUSE ST	1/27/2024	P1
C	THEFT 3D SHOPLIFTING	6200 N DIVISION ST	1/23/2024	P1
C	THEFT OF MOTOR VEHICLE	1100 W KIERNAN AVE	1/27/2024	P1
A	THEFT OF MOTOR VEHICLE	4400 N WHITEHOUSE ST	1/27/2024	P1
<u>SPA1NW</u>				
C	RESIDENTIAL BURGLARY	3300 W QUEEN PL	1/23/2024	P1
C	RESIDENTIAL BURGLARY	5800 N MOORE ST	1/23/2024	P1
C	THEFT 2D ALL OTHER	3200 W QUEEN PL	1/23/2024	P1
C	THEFT OF A FIREARM FROM BUILDING	5800 N MOORE ST	1/23/2024	P1

POLICE SUMMARY - Ending: Saturday, January 27, 2024



NW - North Central District (P2)

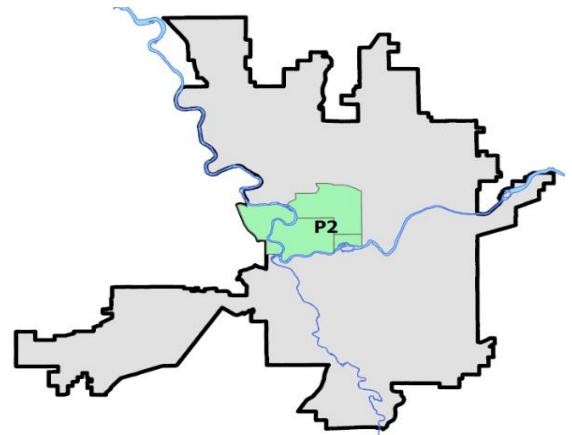
Preliminary IBR Counts

NIBRS Categories (Part 1 Selected)		7 Day Comparison			28 Day Comparison			YTD Comparison		
		Current	Prior	Percent	Current	Prior	Percent	Current	Prior	Percent
Violent	Criminal Homicide	0	0		0	0		0	0	
	Rape	0	0		2	3	-33.33%	2	2	0.00%
	Robbery - Commercial	0	0		1	1	0.00%	1	0	
	Robbery - Person	0	0		2	0		2	0	
	Aggravated Assault - Non DV	1	0		2	5	-60.00%	1	6	-83.33%
	Aggravated Assault - DV	2	0		5	1	400.00%	5	1	400.00%
Violent Total:		3	0		12	10	20.00%	11	9	22.22%
Property	Burglary - Residential	5	2	150.00%	11	5	120.00%	10	13	-23.08%
	Burglary Garage	0	0		0	8	-100.00%	0	8	-100.00%
	Burglary Commercial	0	0		1	3	-66.67%	1	2	-50.00%
	Larceny	20	12	66.67%	76	103	-26.21%	73	69	5.80%
	Vehicle Theft	2	1	100.00%	11	14	-21.43%	10	24	-58.33%
	Arson	1	0		1	1	0.00%	1	1	0.00%
Property Total:		28	15	86.67%	100	134	-25.37%	95	117	-18.80%
Preliminary Part 1 Crime Totals:		31	15	106.67%	112	144	-22.22%	106	126	-15.87%
Current 7 Day Period:		1/21/2024 - 1/27/2024			Prior 7 Day Period:		1/14/2024 - 1/20/2024			
Current 28 Day Period:		12/31/2023 - 1/27/2024			Prior 28 Day Period:		12/3/2023 - 12/30/2023			
Current YTD Day Period:		1/1/2024 - 1/27/2024			Prior YTD Period:		1/1/2023 - 1/27/2023			

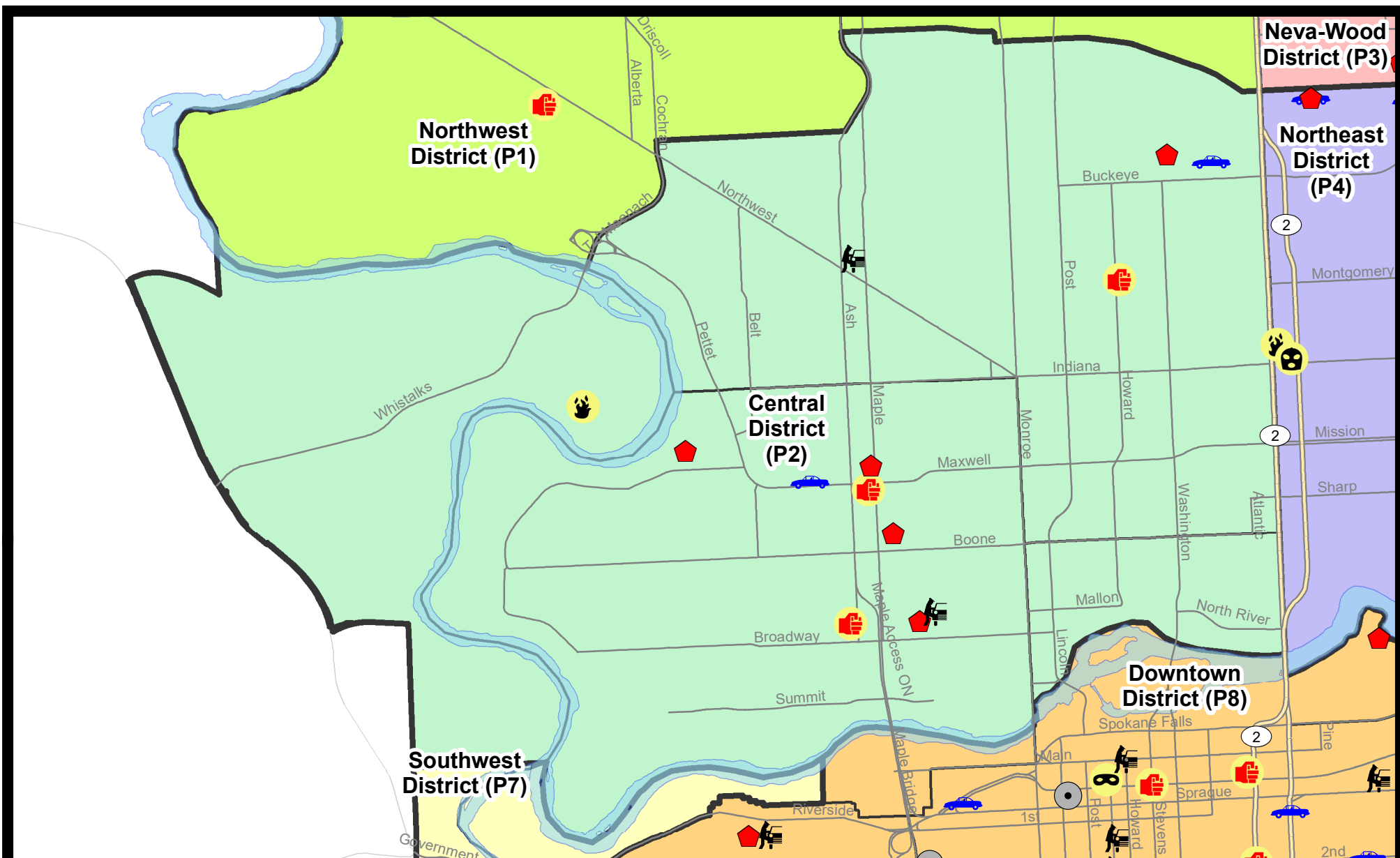
Prepared by SPD Crime Analysis Office - Monday, January 29, 2024


NOTE: SPD moved from UCR to the NIBRS reporting standard on 10/4/16 following the transition to a new RMS System. [Numbers on CompStat reports prior to this date should not be used as a comparison to those on this report.](#) Additional info on these reporting standards can be found on the FBI website: <https://ucr.fbi.gov/nibrs-overview>

This chart represents Preliminary counts of selected crime categories from Police Case Reports. Full statistical analysis to determine the confidence level of this data has not been performed. The % change columns on the preliminary counts differ from the percentage change on the NIBRS crime report, sometimes significantly. The CompStat report is designed for operational use and includes only selected NIBRS categories and coding less complex than full NIBRS rules. Official statistics for these and other NIBRS categories can be found on WASPC & FBI websites once available.



Note: On 1/8/23 a boundary change to P2 added a portion of the P1 area into P2 (SPA2EG); Consequently activity in P2 will appear a bit higher if compared to printed CompStat reports prior to 1/8/23








City of Spokane
Central District (P2)
Selected Crime Types
2024-01-21 to 2024-01-27
 Prepared By:
 Crime Analysis Unit
 Spokane Police Department

Legend

NIBRS Events




 Criminal Homicide	 Robbery Commercial	 Aggravated Assault	 Burglary Commercial
 Rape	 Robbery Person	 Burglary Residential	 Vehicle Prowling
		 Burglary Garage	 Vehicle Theft
			 Arson

Cases Represent LERMS Crime Codes
 Points may indicate multiple events
 Note: Veh Prowl is only Larceny category displayed



For Additional Information on Incidents pertaining to an Area, Trend, or Pattern Contact Information Analysis

0 0.2 0.4 0.6 Miles

THIS IS NOT A LEGAL DOCUMENT:
 The information shown on this map is compiled from various sources and is subject to constant revision. Information shown on this map should not be used to determine the location of facilities in relationship to property lines, section lines, streets, etc.

Sunday - Saturday

NW - Central District (P2)

1/21/2024 TO 1/27/2024



<u>A/C</u>	<u>Offense Statute</u>	<u>Address</u>	<u>Reported Date</u>	<u>Dist</u>
<u>SPA2EG</u>				
C	ASSAULT 2D	500 W MONTGOMERY AVE	1/26/2024	P1
C	RESIDENTIAL BURGLARY	300 W CLEVELAND AVE	1/24/2024	P1
C	THEFT 2D ALL OTHER	900 W MONTGOMERY AVE	1/22/2024	P2
C	THEFT 2D ALL OTHER	N POST ST / W CORA AVE	1/25/2024	
C	THEFT 2D FROM MOTOR VEHICLE	1600 W NORTHWEST BLVD	1/23/2024	P2
C	THEFT 3D ALL OTHER	900 W MANSFIELD AVE	1/21/2024	P2
C	THEFT 3D ALL OTHER	1500 W KNOX AVE	1/23/2024	P2
C	THEFT 3D ALL OTHER	800 W AUGUSTA AVE	1/24/2024	P1
C	THEFT 3D SHOPLIFTING	1700 W NORTHWEST BLVD	1/26/2024	P2
C	THEFT 3D SHOPLIFTING	1700 W NORTHWEST BLVD	1/26/2024	P2
C	THEFT 3D SHOPLIFTING	1700 W NORTHWEST BLVD	1/27/2024	P1
C	THEFT 3D SHOPLIFTING	1700 W NORTHWEST BLVD	1/27/2024	P1
C	THEFT 3D SHOPLIFTING	2100 W NORTHWEST BLVD	1/26/2024	
C	THEFT OF MOTOR VEHICLE	200 W CLEVELAND AVE	1/27/2024	P1
<u>SPA2RS</u>				
C	THEFT 3D FROM BUILDING	900 N MONROE ST	1/24/2024	P2
C	THEFT 3D SHOPLIFTING	900 N DIVISION ST	1/24/2024	P2
<u>SPA2WC</u>				
C	ASSAULT 2D	1700 W MALLON AVE	1/24/2024	P1
C	HARASSMENT FELONY WEAPON INVOLVED	1400 N MAPLE ST	1/22/2024	P1
C	RESIDENTIAL BURGLARY	1400 W MALLON AVE	1/22/2024	P1
A	RESIDENTIAL BURGLARY	1600 N WEST POINT RD	1/23/2024	P1
C	RESIDENTIAL BURGLARY	1500 W SHARP AVE	1/24/2024	P1
C	RESIDENTIAL BURGLARY	1500 N MAPLE ST	1/26/2024	P1
C	RETAIL THEFT WITH SPECIAL CIRCUMSTANCES 3D	1300 W BOONE AVE	1/24/2024	P4
C	RETAIL THEFT WITH SPECIAL CIRCUMSTANCES 3D	1000 W SUMMIT PKWY	1/26/2024	P1
C	THEFT 3D ALL OTHER	1800 W DEAN AVE	1/21/2024	P2
C	THEFT 3D ALL OTHER	1100 N MONROE ST	1/25/2024	P1
C	THEFT 3D FROM BUILDING	1400 W DEAN AVE	1/25/2024	P1
C	THEFT 3D FROM MOTOR VEHICLE	1300 W MALLON AVE	1/21/2024	P1
C	THEFT 3D SHOPLIFTING	1100 N MONROE ST	1/24/2024	P1
C	THEFT OF MOTOR VEHICLE	1800 W MAXWELL AVE	1/24/2024	P1
<u>SPA2WH</u>				
C	ARSON 1D	1900 N HOLY NAMES CT	1/22/2024	P1

SPOKANE POLICE DEPARTMENT

Northeast Precinct

BAKER Sector



PSA Commander

Captain Dave Richards

NevaWood District (P3)

Northeast District (P4)



POLICE SUMMARY - Ending: Saturday, January 27, 2024

NORTHEAST PRECINCT (P3, P4) BAKER SECTOR



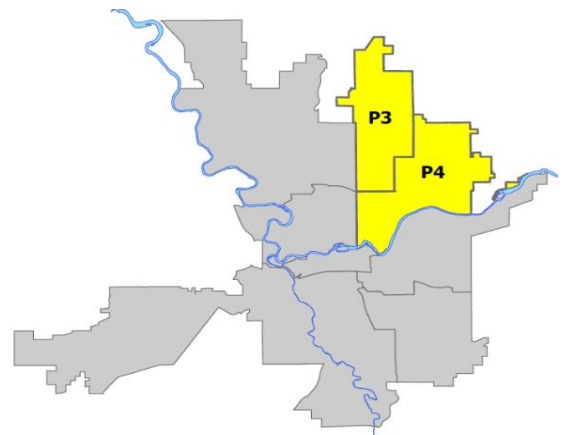
Preliminary IBR Counts

NIBRS Categories (Part 1 Selected)		7 Day Comparison			28 Day Comparison			YTD Comparison		
		Current	Prior	Percent	Current	Prior	Percent	Current	Prior	Percent
Violent	Criminal Homicide	0	0		0	1	-100.00%	0	0	
	Rape	1	1	0.00%	3	3	0.00%	3	1	200.00%
	Robbery - Commercial	4	0		4	4	0.00%	4	3	33.33%
	Robbery - Person	1	3	-66.67%	6	3	100.00%	6	2	200.00%
	Aggravated Assault - Non DV	4	5	-20.00%	20	14	42.86%	19	14	35.71%
	Aggravated Assault - DV	1	2	-50.00%	5	6	-16.67%	5	11	-54.55%
Violent Total:		11	11	0.00%	38	31	22.58%	37	31	19.35%
Property	Burglary - Residential	5	3	66.67%	21	31	-32.26%	21	38	-44.74%
	Burglary Garage	1	1	0.00%	10	11	-9.09%	10	19	-47.37%
	Burglary Commercial	6	6	0.00%	17	28	-39.29%	17	17	0.00%
	Larceny	54	68	-20.59%	235	269	-12.64%	230	260	-11.54%
	Vehicle Theft	11	8	37.50%	37	42	-11.90%	35	58	-39.66%
	Arson	2	0		2	6	-66.67%	2	3	-33.33%
Property Total:		79	86	-8.14%	322	387	-16.80%	315	395	-20.25%
Preliminary Part 1 Crime Totals:		90	97	-7.22%	360	418	-13.88%	352	426	-17.37%
Current 7 Day Period:		1/21/2024 - 1/27/2024			Prior 7 Day Period:		1/14/2024 - 1/20/2024			
Current 28 Day Period:		12/31/2023 - 1/27/2024			Prior 28 Day Period:		12/3/2023 - 12/30/2023			
Current YTD Day Period:		1/1/2024 - 1/27/2024			Prior YTD Period:		1/1/2023 - 1/27/2023			

Prepared by SPD Crime Analysis Office - Monday, January 29, 2024

NOTE: SPD moved from UCR to the NIBRS reporting standard on 10/4/16 following the transition to a new RMS System. [Numbers on CompStat reports prior to this date should not be used as a comparison to those on this report.](#) Additional info on these reporting standards can be found on the FBI website: <https://ucr.fbi.gov/nibrs-overview>

This chart represents Preliminary counts of selected crime categories from Police Case Reports. Full statistical analysis to determine the confidence level of this data has not been performed. The % change columns on the preliminary counts differ from the percentage change on the NIBRS crime report, sometimes significantly. The CompStat report is designed for operational use and includes only selected NIBRS categories and coding less complex than full NIBRS rules. Official statistics for these and other NIBRS categories can be found on WASPC & FBI websites once available.



Note: On 1/8/23 boundary changes were implemented dividing the North Precinct into two (NW and NE). The Northeast Precinct BAKER Sector consists of P3 and P4; Consequently this page did not exist on printed reports prior to 1/8/23

POLICE SUMMARY - Ending: Saturday, January 27, 2024



NE - Neva-Wood District (P3)

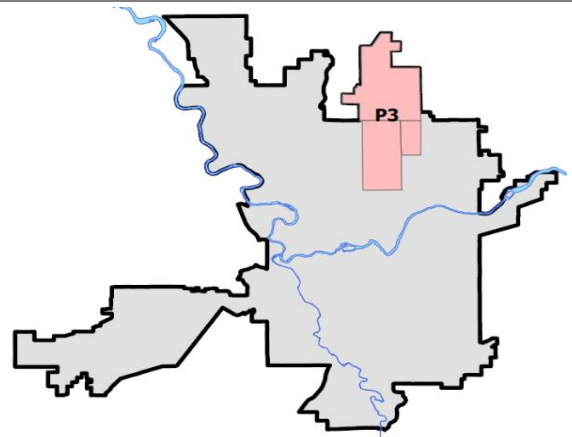
Preliminary IBR Counts

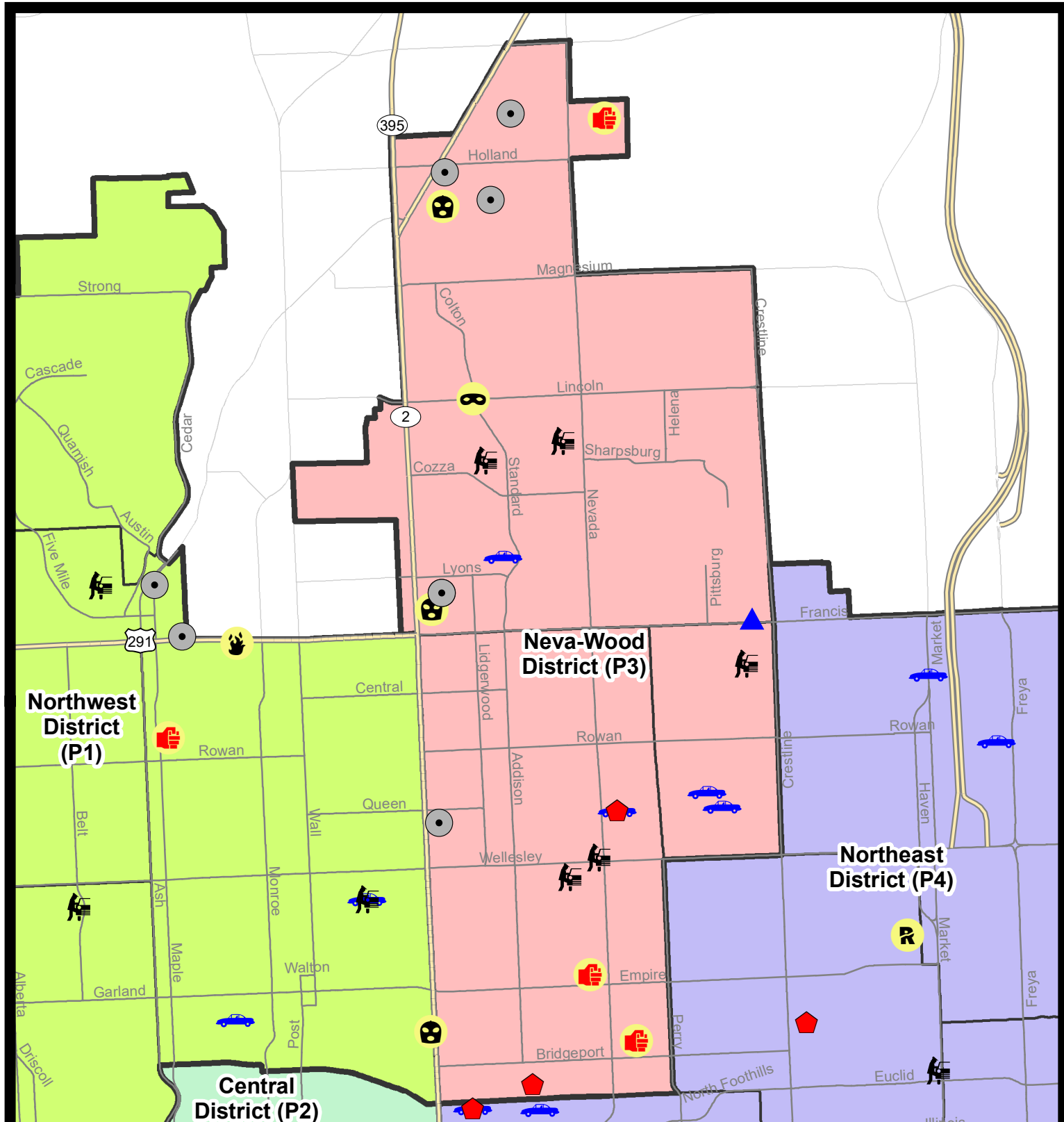
NIBRS Categories (Part 1 Selected)		7 Day Comparison			28 Day Comparison			YTD Comparison		
		Current	Prior	Percent	Current	Prior	Percent	Current	Prior	Percent
Violent	Criminal Homicide	0	0		0	0		0	0	
	Rape	0	1	-100.00%	2	1	100.00%	2	1	100.00%
	Robbery - Commercial	2	0		2	3	-33.33%	2	2	0.00%
	Robbery - Person	1	1	0.00%	3	1	200.00%	3	1	200.00%
	Aggravated Assault - Non DV	3	3	0.00%	12	6	100.00%	12	7	71.43%
	Aggravated Assault - DV	1	0		3	3	0.00%	3	6	-50.00%
Violent Total:		7	5	40.00%	22	14	57.14%	22	17	29.41%
Property	Burglary - Residential	2	1	100.00%	12	17	-29.41%	12	17	-29.41%
	Burglary Garage	1	1	0.00%	4	6	-33.33%	4	14	-71.43%
	Burglary Commercial	6	2	200.00%	11	12	-8.33%	11	12	-8.33%
	Larceny	35	42	-16.67%	143	176	-18.75%	141	185	-23.78%
	Vehicle Theft	4	3	33.33%	18	18	0.00%	17	35	-51.43%
	Arson	0	0		0	3	-100.00%	0	2	-100.00%
Property Total:		48	49	-2.04%	188	232	-18.97%	185	265	-30.19%
Preliminary Part 1 Crime Totals:		55	54	1.85%	210	246	-14.63%	207	282	-26.60%
Current 7 Day Period:		1/21/2024 - 1/27/2024			Prior 7 Day Period:		1/14/2024 - 1/20/2024			
Current 28 Day Period:		12/31/2023 - 1/27/2024			Prior 28 Day Period:		12/3/2023 - 12/30/2023			
Current YTD Day Period:		1/1/2024 - 1/27/2024			Prior YTD Period:		1/1/2023 - 1/27/2023			

Prepared by SPD Crime Analysis Office - Monday, January 29, 2024

NOTE: SPD moved from UCR to the NIBRS reporting standard on 10/4/16 following the transition to a new RMS System. [Numbers on CompStat reports prior to this date should not be used as a comparison to those on this report.](#) Additional info on these reporting standards can be found on the FBI website: <https://ucr.fbi.gov/nibrs-overview>

This chart represents Preliminary counts of selected crime categories from Police Case Reports. Full statistical analysis to determine the confidence level of this data has not been performed. The % change columns on the preliminary counts differ from the percentage change on the NIBRS crime report, sometimes significantly. The CompStat report is designed for operational use and includes only selected NIBRS categories and coding less complex than full NIBRS rules. Official statistics for these and other NIBRS categories can be found on WASPC & FBI websites once available.





City of Spokane
Neva-Wood District (P3)
Selected Crime Codes
2024-01-21 to 2024-01-27
 Prepared By:
 Crime Analysis Unit
 Spokane Police Department

Legend

NIBRS Events



Criminal Homicide



Rape



Robbery Commercial



Robbery Person



Aggravated Assault



Burglary Residential



Burglary Commercial



Burglary Garage



Vehicle Prowling



Vehicle Theft



Arson



Cases Represent LERMS Crime Codes
 Points may indicate multiple events
 Note: Veh Prowl is only Larceny displayed

For Additional Information on
 Incidents pertaining to an
 Area, Trend, or Pattern
 Contact Information Analysis

0 0.2 0.4 0.8 Miles



THIS IS NOT A LEGAL DOCUMENT:
 The information shown on this map is compiled
 from various sources and is subject to constant
 revision. Information shown on this map should
 not be used to determine the location of facilities
 in relationship to property lines, section lines,
 streets, etc.

Sunday - Saturday

NE - Neva-Wood District (P3)

1/21/2024 TO 1/27/2024



<u>A/C</u>	<u>Offense Statute</u>	<u>Address</u>	<u>Reported Date</u>	<u>Dist</u>
<u>SPB3NL</u>				
C	ASSAULT 2D	1100 E COURTLAND AVE	1/24/2024	P4
C	BURGLARY 2D COMMERCIAL	4700 N DIVISION ST	1/23/2024	P5
C	HARASSMENT FELONY WEAPON INVOLVED	800 E GARLAND AVE	1/23/2024	P4
C	RESIDENTIAL BURGLARY	500 E DALTON AVE	1/22/2024	P4
C	RESIDENTIAL BURGLARY	1100 E QUEEN AVE	1/25/2024	P4
C	THEFT 3D FROM BUILDING	4700 N DIVISION ST	1/21/2024	P3
C	THEFT 3D FROM MOTOR VEHICLE	900 E WELLESLEY AVE	1/24/2024	P4
C	THEFT 3D FROM MOTOR VEHICLE	700 E HOFFMAN AVE	1/25/2024	
C	THEFT 3D SHOPLIFTING	4700 N DIVISION ST	1/21/2024	P3
C	THEFT 3D SHOPLIFTING	5800 N DIVISION ST	1/21/2024	P3
C	THEFT 3D SHOPLIFTING	5800 N DIVISION ST	1/24/2024	P4
C	THEFT 3D SHOPLIFTING	900 E WELLESLEY AVE	1/27/2024	P4
C	THEFT 3D VEHICLE PARTS AND ACCESSORIES	300 E PRINCETON AVE	1/25/2024	P3
C	THEFT OF MOTOR VEHICLE	1100 E QUEEN AVE	1/25/2024	P4
<u>SPB3SH</u>				
C	ASSAULT 2D	9700 N MORTON CT	1/23/2024	P4
C	BURGLARY 2D COMMERCIAL	9600 N NEWPORT HWY	1/22/2024	P4
C	BURGLARY 2D COMMERCIAL	6600 N DIVISION ST	1/25/2024	P4
C	BURGLARY 2D COMMERCIAL	6600 N DIVISION ST	1/25/2024	P4
A	BURGLARY 2D COMMERCIAL	9400 N NEWPORT HWY	1/27/2024	P4
C	BURGLARY 2D GARAGE	1900 E FRANCIS AVE	1/27/2024	P4
C	HARASSMENT FELONY WEAPON INVOLVED	6400 N DIVISION ST	1/21/2024	P4
C	MAIL THEFT	9600 N COLFAX RD	1/23/2024	P3
C	MAIL THEFT	6600 N CINCINNATI ST	1/27/2024	P3
C	RETAIL THEFT WITH SPECIAL CIRCUMSTANCES 2D	9700 N NEWPORT HWY	1/23/2024	P3
C	ROBBERY 1D COMMERCIAL	9100 N NEWPORT HWY	1/24/2024	P4
C	ROBBERY 1D COMMERCIAL	6400 N DIVISION ST	1/25/2024	P4
C	ROBBERY 1D PERSON	N STANDARD ST / E LINCOLN RD	1/25/2024	P4
C	SHOPLIFTING BURGLARY	9200 N COLTON ST	1/26/2024	P2
C	THEFT 2D ALL OTHER	9200 N COLTON ST	1/22/2024	P4
C	THEFT 2D FROM BUILDING	300 E WEDGEWOOD AVE	1/26/2024	P4
A	THEFT 2D FROM MOTOR VEHICLE	N WILDING DR / N FREDERICKSBURG CT	1/21/2024	P3
C	THEFT 2D SHOPLIFTING	9600 N NEWPORT HWY	1/27/2024	
C	THEFT 2D VEHICLE PARTS AND ACCESSORIES	900 E CALKINS DR	1/21/2024	P3
C	THEFT 3D ALL OTHER	1600 E VANETTA LN	1/24/2024	
C	THEFT 3D FROM BUILDING	6500 N NEVADA ST	1/21/2024	P3
C	THEFT 3D FROM BUILDING	9200 N COLTON ST	1/23/2024	P1
A	THEFT 3D FROM MOTOR VEHICLE	7400 N CALKINS DR	1/21/2024	P3

For protection of victim privacy, the entire address on sexual assault crimes has been redacted.

A/C	Offense Statute	Address	Reported Date	Dist
C	THEFT 3D SHOPLIFTING	9600 N NEWPORT HWY	1/21/2024	P4
C	THEFT 3D SHOPLIFTING	9200 N COLTON ST	1/22/2024	P4
C	THEFT 3D SHOPLIFTING	9200 N COLTON ST	1/24/2024	P4
C	THEFT 3D SHOPLIFTING	6500 N NEVADA ST	1/24/2024	P3
C	THEFT 3D SHOPLIFTING	9200 N COLTON ST	1/24/2024	P4
C	THEFT 3D SHOPLIFTING	9100 N NEWPORT HWY	1/25/2024	P1
C	THEFT 3D SHOPLIFTING	7700 N DIVISION ST	1/26/2024	P4
C	THEFT 3D SHOPLIFTING	7700 N DIVISION ST	1/23/2024	
C	THEFT 3D SHOPLIFTING	7700 N DIVISION ST	1/23/2024	
C	THEFT 3D SHOPLIFTING	10100 N NEWPORT HWY	1/23/2024	
C	THEFT 3D SHOPLIFTING	6600 N DIVISION ST	1/27/2024	
C	THEFT 3D SHOPLIFTING	7500 N DIVISION ST	1/27/2024	
C	THEFT 3D SHOPLIFTING	7700 N DIVISION ST	1/27/2024	
C	THEFT OF MOTOR VEHICLE	6900 N WISCOMB ST	1/21/2024	P3
<u>SPB3WH</u>				
C	THEFT 2D FROM BUILDING	1700 E CROWN AVE	1/27/2024	P3
A	THEFT 3D FROM MOTOR VEHICLE	1900 E BISMARK AVE	1/21/2024	P3
C	THEFT OF MOTOR VEHICLE	1600 E CROWN AVE	1/22/2024	P4
C	THEFT OF MOTOR VEHICLE	1700 E QUEEN AVE	1/23/2024	P4

POLICE SUMMARY - Ending: Saturday, January 27, 2024



NE - Northeast District (P4)

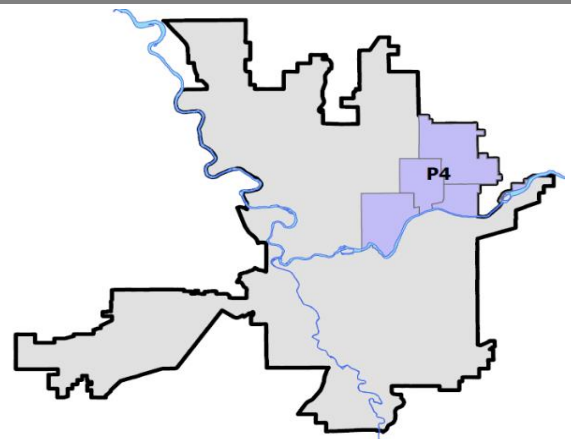
Preliminary IBR Counts

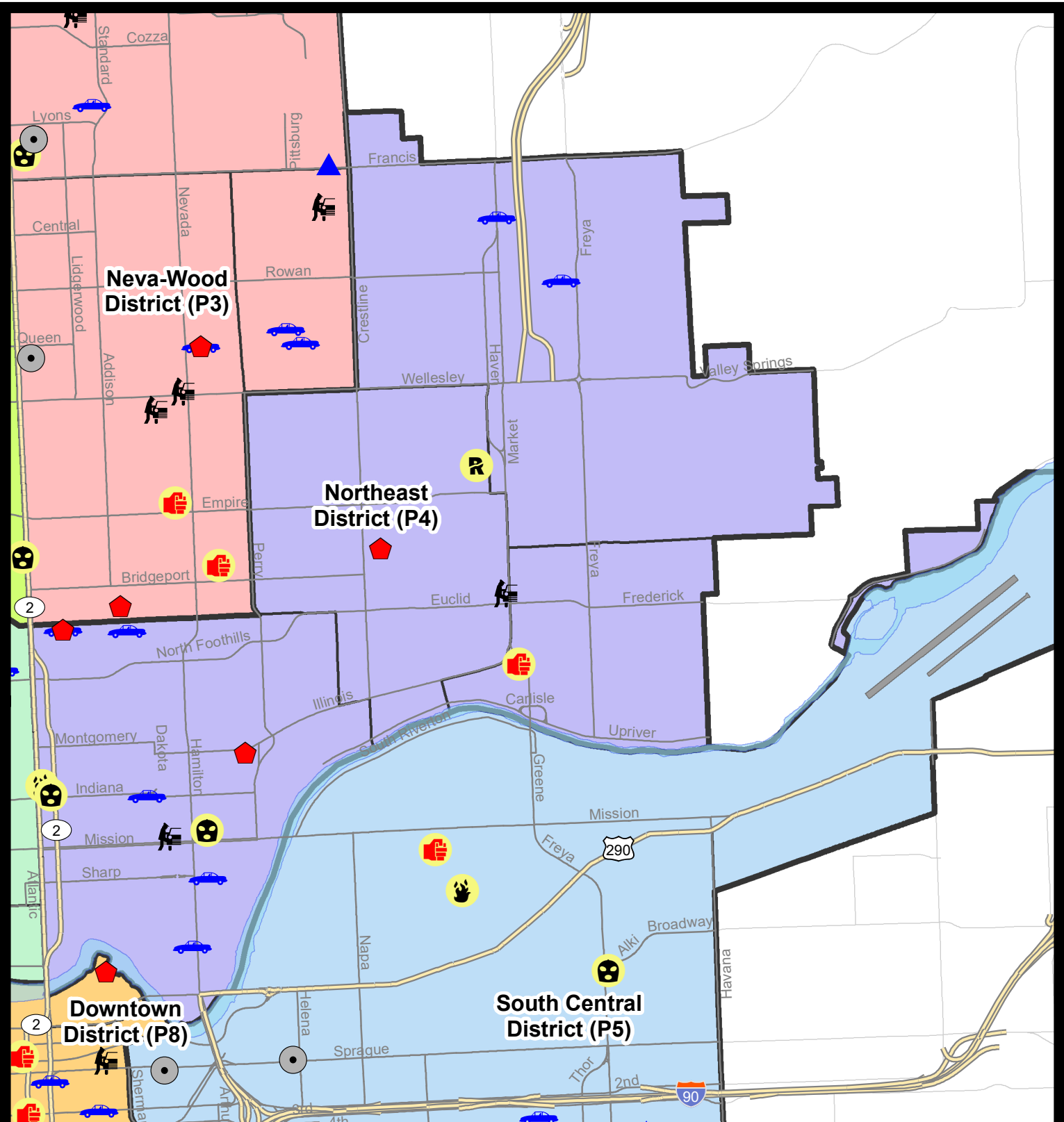
NIBRS Categories (Part 1 Selected)		7 Day Comparison			28 Day Comparison			YTD Comparison		
		Current	Prior	Percent	Current	Prior	Percent	Current	Prior	Percent
Violent	Criminal Homicide	0	0		0	1	-100.00%	0	0	
	Rape	1	0		1	2	-50.00%	1	0	
	Robbery - Commercial	2	0		2	1	100.00%	2	1	100.00%
	Robbery - Person	0	2	-100.00%	3	2	50.00%	3	1	200.00%
	Aggravated Assault - Non DV	1	2	-50.00%	8	8	0.00%	7	7	0.00%
	Aggravated Assault - DV	0	2	-100.00%	2	3	-33.33%	2	5	-60.00%
Violent Total:		4	6	-33.33%	16	17	-5.88%	15	14	7.14%
Property	Burglary - Residential	3	2	50.00%	9	14	-35.71%	9	21	-57.14%
	Burglary Garage	0	0		6	5	20.00%	6	5	20.00%
	Burglary Commercial	0	4	-100.00%	6	16	-62.50%	6	5	20.00%
	Larceny	19	26	-26.92%	92	93	-1.08%	89	75	18.67%
	Vehicle Theft	7	5	40.00%	19	24	-20.83%	18	23	-21.74%
	Arson	2	0		2	3	-33.33%	2	1	100.00%
Property Total:		31	37	-16.22%	134	155	-13.55%	130	130	0.00%
Preliminary Part 1 Crime Totals:		35	43	-18.60%	150	172	-12.79%	145	144	0.69%
Current 7 Day Period:		1/21/2024 - 1/27/2024			Prior 7 Day Period:		1/14/2024 - 1/20/2024			
Current 28 Day Period:		12/31/2023 - 1/27/2024			Prior 28 Day Period:		12/3/2023 - 12/30/2023			
Current YTD Day Period:		1/1/2024 - 1/27/2024			Prior YTD Period:		1/1/2023 - 1/27/2023			

Prepared by SPD Crime Analysis Office - Monday, January 29, 2024

NOTE: SPD moved from UCR to the NIBRS reporting standard on 10/4/16 following the transition to a new RMS System. [Numbers on CompStat reports prior to this date should not be used as a comparison to those on this report.](#) Additional info on these reporting standards can be found on the FBI website: <https://ucr.fbi.gov/nibrs-overview>

This chart represents Preliminary counts of selected crime categories from Police Case Reports. Full statistical analysis to determine the confidence level of this data has not been performed. The % change columns on the preliminary counts differ from the percentage change on the NIBRS crime report, sometimes significantly. The CompStat report is designed for operational use and includes only selected NIBRS categories and coding less complex than full NIBRS rules. Official statistics for these and other NIBRS categories can be found on WASPC & FBI websites once available.





City of Spokane
Northeast District (P4)
Selected Crime Codes
2024-01-21 to 2024-01-27
 Prepared By:
 Crime Analysis Unit
 Spokane Police Department

Legend

NIBRS Events



Criminal Homicide



Rape



Robbery Commercial



Robbery Person



Aggravated Assault



Burglary Residential



Burglary Garage



Burglary Commercial



Vehicle Prowling



Vehicle Theft



Arson



Cases Represent LERMS Crime Codes
 Points may indicate multiple events
 Note: Veh Prowl is only Larceny displayed

For Additional Information on
 Incidents pertaining to an
 Area, Trend, or Pattern
 Contact Information Analysis

0 0.2 0.4 0.8 Miles



THIS IS NOT A LEGAL DOCUMENT:
 The information shown on this map is compiled
 from various sources and is subject to constant
 revision. Information shown on this map should
 not be used to determine the location of facilities
 in relationship to property lines, section lines,
 streets, etc.

Sunday - Saturday

NE - Northeast District (P4)

1/21/2024 TO 1/27/2024



<u>A/C</u>	<u>Offense Statute</u>	<u>Address</u>	<u>Reported Date</u>	<u>Dist</u>
<u>SPB4BE</u>				
C	BURGLARY 1D FROM RESIDENCE	2200 E GLASS AVE	1/26/2024	P4
C	MAIL THEFT	1900 E BRIDGEPORT AVE	1/23/2024	P4
C	RAPE 3D		1/21/2024	P4
C	THEFT 2D FROM MOTOR VEHICLE	3200 N MARKET ST	1/22/2024	P4
C	THEFT 3D ALL OTHER	1600 E WELLESLEY AVE	1/25/2024	P4
C	THEFT 3D ALL OTHER	1600 E PROVIDENCE AVE	1/27/2024	P4
C	THEFT 3D SHOPLIFTING	3900 N MARKET ST	1/24/2024	
A	THEFT 3D VEHICLE PARTS AND ACCESSORIES	2100 E NORTH CRESCENT AVE	1/23/2024	P4
<u>SPB4HI</u>				
C	MAIL THEFT	E CENTRAL AVE / N FLORIDA ST	1/22/2024	P4
C	THEFT 2D FROM BUILDING	3700 N GORDON CT	1/25/2024	P4
C	THEFT 2D FROM BUILDING	3700 N GORDON CT	1/26/2024	P4
C	THEFT 3D ALL OTHER	E OLYMPIC AVE / N REGAL ST	1/25/2024	P4
C	THEFT 3D VEHICLE PARTS AND ACCESSORIES	2100 E WELLESLEY AVE	1/21/2024	P4
A	THEFT 3D VEHICLE PARTS AND ACCESSORIES	3600 E OLYMPIC AVE	1/24/2024	P4
C	THEFT OF MOTOR VEHICLE	E CENTRAL AVE / N MARKET ST	1/23/2024	P4
C	THEFT OF MOTOR VEHICLE	N FERRALL ST / E SANSON AVE	1/24/2024	P4
<u>SPB4LO</u>				
C	ARSON 2D	1900 N DIVISION ST	1/27/2024	P2
C	ARSON 2D	1900 N DIVISION ST	1/27/2024	P4
A	BURGLARY 1D FENCED AREA	1200 E NORA AVE	1/25/2024	P4
C	RESIDENTIAL BURGLARY	100 E FAIRVIEW AVE	1/24/2024	P3
C	RESIDENTIAL BURGLARY	1200 E ILLINOIS AVE	1/26/2024	P4
C	ROBBERY 1D COMMERCIAL	0 E INDIANA AVE	1/22/2024	P4
C	ROBBERY 2D COMMERCIAL	900 E MISSION AVE	1/23/2024	P4
C	THEFT 2D VEHICLE PARTS AND ACCESSORIES	600 E MISSION AVE	1/27/2024	P4
C	THEFT 3D ALL OTHER	1000 E DESMET AVE	1/23/2024	P4
C	THEFT 3D ALL OTHER	1700 N HAMILTON ST	1/24/2024	P4
C	THEFT 3D FROM MOTOR VEHICLE	700 E MISSION AVE	1/22/2024	P4
C	THEFT 3D VEHICLE PARTS AND ACCESSORIES	E FAIRVIEW AVE / N PITTSBURG ST	1/24/2024	P4
C	THEFT 3D VEHICLE PARTS AND ACCESSORIES	700 E MONTGOMERY AVE	1/27/2024	P4
C	THEFT OF MOTOR VEHICLE	100 E FAIRVIEW AVE	1/24/2024	P3
C	THEFT OF MOTOR VEHICLE	800 N CINCINNATI ST	1/24/2024	P4
C	THEFT OF MOTOR VEHICLE	600 E INDIANA AVE	1/24/2024	P4
C	THEFT OF MOTOR VEHICLE	2900 N WISCOMB ST	1/26/2024	P3
C	THEFT OF MOTOR VEHICLE	900 E SHARP AVE	1/27/2024	P4

SPB4MI

For protection of victim privacy, the entire address on sexual assault crimes has been redacted.

<u>A/C</u>	<u>Offense Statute</u>	<u>Address</u>	<u>Reported Date</u>	<u>Dist</u>
C	ASSAULT 2D	3100 E MARIETTA AVE	1/21/2024	P4

SPOKANE POLICE DEPARTMENT



South Precinct CHARLIE Sector

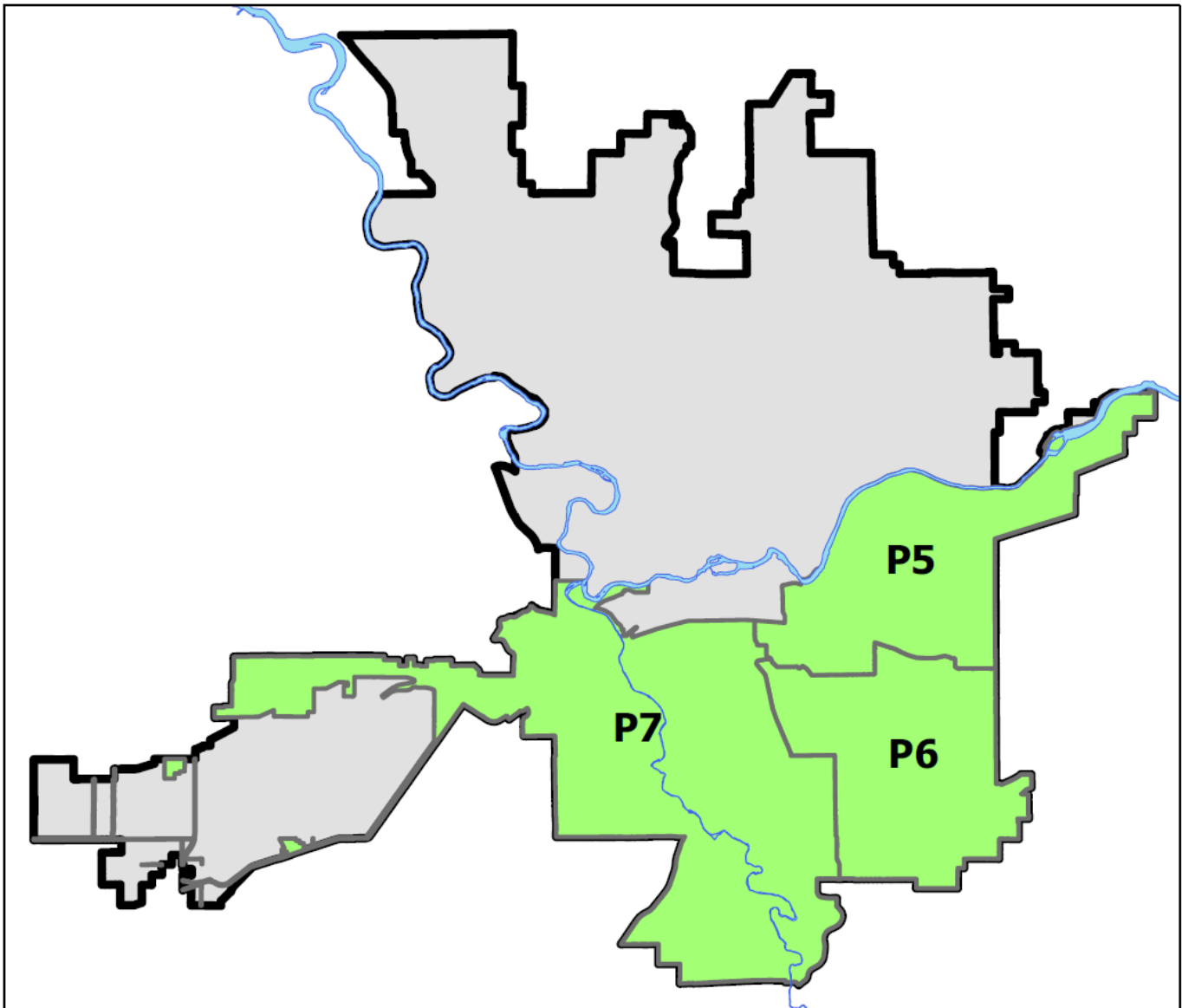
PSA Commander

Captain Matt Cowles

South Central District (P5)

Southeast District (P6)

Southwest District (P7)



POLICE SUMMARY - Ending: Saturday, January 27, 2024

SOUTH PRECINCT (P5, P6, P7) CHARLIE SECTOR



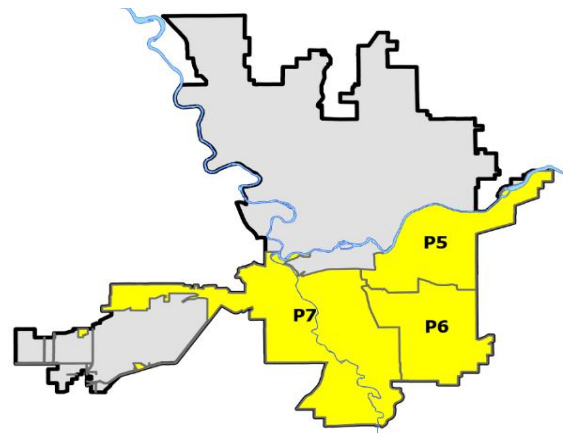
Preliminary IBR Counts

NIBRS Categories (Part 1 Selected)		7 Day Comparison			28 Day Comparison			YTD Comparison		
		Current	Prior	Percent	Current	Prior	Percent	Current	Prior	Percent
Violent	Criminal Homicide	0	0		0	0		0	1	-100.00%
	Rape	0	2	-100.00%	3	6	-50.00%	3	7	-57.14%
	Robbery - Commercial	1	0		3	0		3	3	0.00%
	Robbery - Person	0	0		1	2	-50.00%	1	3	-66.67%
	Aggravated Assault - Non DV	1	2	-50.00%	4	10	-60.00%	4	14	-71.43%
	Aggravated Assault - DV	2	2	0.00%	9	8	12.50%	9	4	125.00%
Violent Total:		4	6	-33.33%	20	26	-23.08%	20	32	-37.50%
Property	Burglary - Residential	2	6	-66.67%	11	17	-35.29%	11	26	-57.69%
	Burglary Garage	2	3	-33.33%	11	13	-15.38%	9	15	-40.00%
	Burglary Commercial	2	1	100.00%	7	15	-53.33%	7	17	-58.82%
	Larceny	31	32	-3.13%	124	147	-15.65%	119	215	-44.65%
	Vehicle Theft	4	8	-50.00%	22	20	10.00%	20	28	-28.57%
	Arson	1	0		2	0		2	1	100.00%
Property Total:		42	50	-16.00%	177	212	-16.51%	168	302	-44.37%
Preliminary Part 1 Crime Totals:		46	56	-17.86%	197	238	-17.23%	188	334	-43.71%
Current 7 Day Period:		1/21/2024 - 1/27/2024			Prior 7 Day Period:		1/14/2024 - 1/20/2024			
Current 28 Day Period:		12/31/2023 - 1/27/2024			Prior 28 Day Period:		12/3/2023 - 12/30/2023			
Current YTD Day Period:		1/1/2024 - 1/27/2024			Prior YTD Period:		1/1/2023 - 1/27/2023			

Prepared by SPD Crime Analysis Office - Monday, January 29, 2024

NOTE: SPD moved from UCR to the NIBRS reporting standard on 10/4/16 following the transition to a new RMS System. [Numbers on CompStat reports prior to this date should not be used as a comparison to those on this report.](#) Additional info on these reporting standards can be found on the FBI website: <https://ucr.fbi.gov/nibrs-overview>

This chart represents Preliminary counts of selected crime categories from Police Case Reports. Full statistical analysis to determine the confidence level of this data has not been performed. The % change columns on the preliminary counts differ from the percentage change on the NIBRS crime report, sometimes significantly. The CompStat report is designed for operational use and includes only selected NIBRS categories and coding less complex than full NIBRS rules. Official statistics for these and other NIBRS categories can be found on WASPC & FBI websites once available.



Note: On 1/8/23 boundary changes incorporated portions of P7 into the Downtown Precinct (SPD8BA and SPD8PV); Consequently activity in P7 will appear lower if compared to printed CompStat reports prior to 1/8/23

POLICE SUMMARY - Ending: Saturday, January 27, 2024



SE - South Central District (P5)

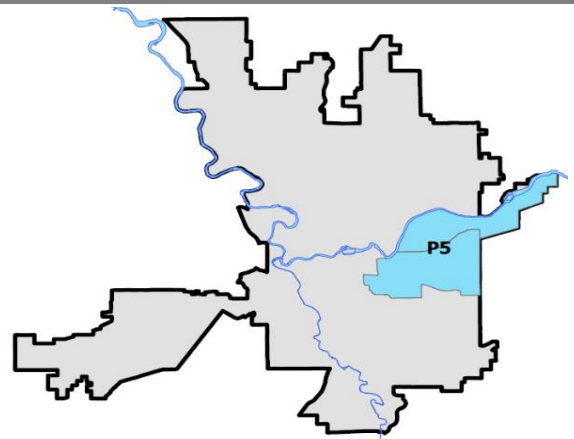
Preliminary IBR Counts

NIBRS Categories (Part 1 Selected)		7 Day Comparison			28 Day Comparison			YTD Comparison		
		Current	Prior	Percent	Current	Prior	Percent	Current	Prior	Percent
Violent	Criminal Homicide	0	0		0	0		0	0	
	Rape	0	1	-100.00%	1	2	-50.00%	1	3	-66.67%
	Robbery - Commercial	1	0		1	0		1	0	
	Robbery - Person	0	0		0	1	-100.00%	0	3	-100.00%
	Aggravated Assault - Non DV	0	1	-100.00%	2	5	-60.00%	2	7	-71.43%
	Aggravated Assault - DV	1	0		3	4	-25.00%	3	0	
Violent Total:		2	2	0.00%	7	12	-41.67%	7	13	-46.15%
Property	Burglary - Residential	0	4	-100.00%	4	9	-55.56%	4	8	-50.00%
	Burglary Garage	2	0		4	7	-42.86%	4	4	0.00%
	Burglary Commercial	2	1	100.00%	4	8	-50.00%	4	15	-73.33%
	Larceny	17	13	30.77%	55	43	27.91%	55	79	-30.38%
	Vehicle Theft	1	3	-66.67%	8	7	14.29%	8	14	-42.86%
	Arson	1	0		2	0		2	1	100.00%
Property Total:		23	21	9.52%	77	74	4.05%	77	121	-36.36%
Preliminary Part 1 Crime Totals:		25	23	8.70%	84	86	-2.33%	84	134	-37.31%
Current 7 Day Period:		1/21/2024 - 1/27/2024			Prior 7 Day Period:		1/14/2024 - 1/20/2024			
Current 28 Day Period:		12/31/2023 - 1/27/2024			Prior 28 Day Period:		12/3/2023 - 12/30/2023			
Current YTD Day Period:		1/1/2024 - 1/27/2024			Prior YTD Period:		1/1/2023 - 1/27/2023			


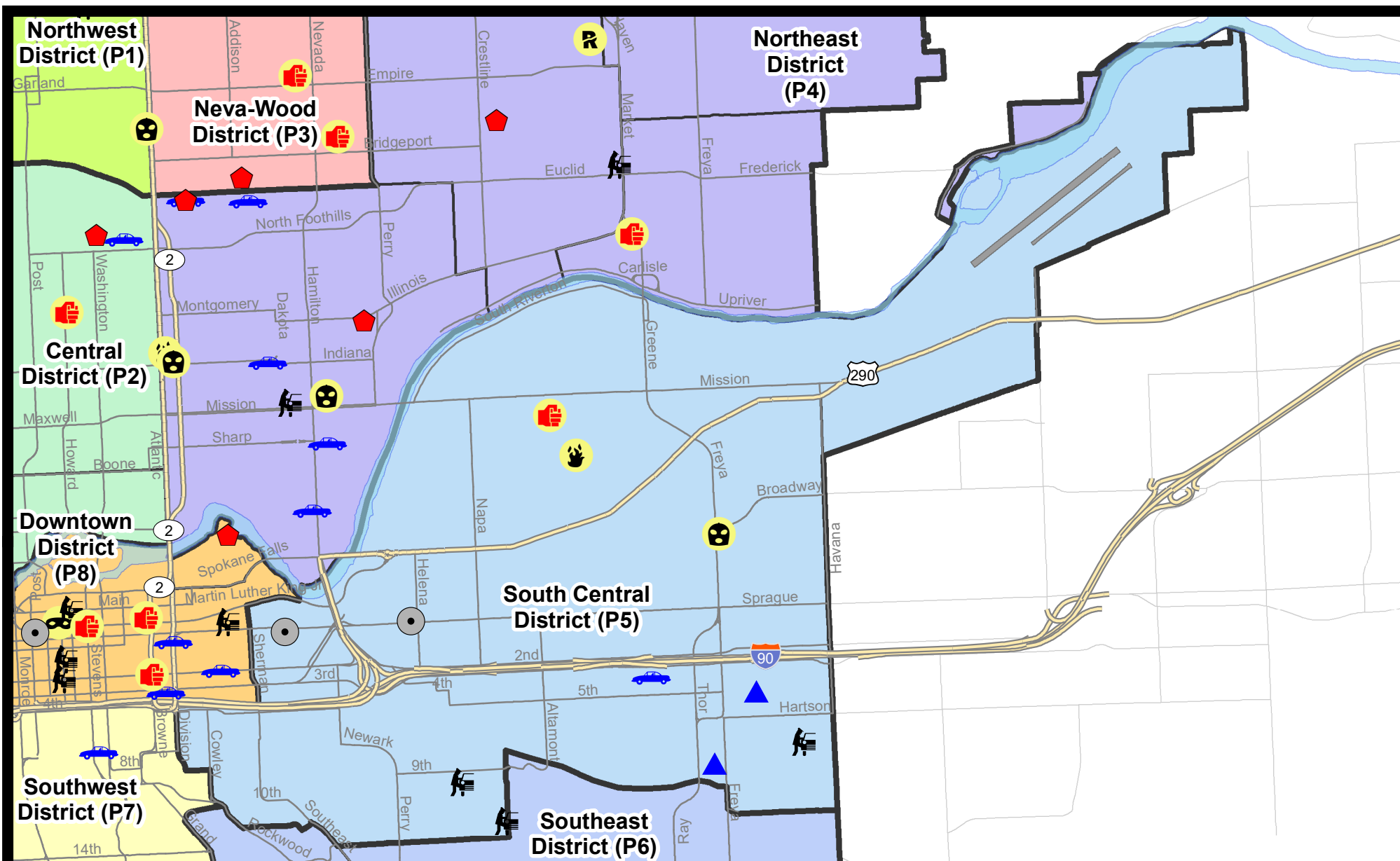
Prepared by SPD Crime Analysis Office - Monday, January 29, 2024

NOTE: SPD moved from UCR to the NIBRS reporting standard on 10/4/16 following the transition to a new RMS System. [Numbers on CompStat reports prior to this date should not be used as a comparison to those on this report.](#) Additional info on these reporting standards can be found on the FBI website: <https://ucr.fbi.gov/nibrs-overview>

This chart represents Preliminary counts of selected crime categories from Police Case Reports. Full statistical analysis to determine the confidence level of this data has not been performed. The % change columns on the preliminary counts differ from the percentage change on the NIBRS crime report, sometimes significantly. The CompStat report is designed for operational use and includes only selected NIBRS categories and coding less complex than full NIBRS rules. Official statistics for these and other NIBRS categories can be found on WASPC & FBI websites once available.



Note: On 2/10/21 a portion of the Police Block SPC5EC became part of the Downtown Precinct (SPD8EC); Consequently activity in P5 will appear lower if compared to printed CompStat reports prior to 2/10/21



City of Spokane
South Central District (P5)
Selected
Crime Types
2024-01-21 to 2024-01-27

Prepared By:
Crime Analysis Unit
Spokane Police Department

Legend

NIBRS Events



Criminal Homicide



Rape



Robbery Commercial



Robbery Person



Aggravated Assault



Burglary Residential



Burglary Garage



Burglary Commercial



Vehicle Prowling



Vehicle Theft



Arson

Cases Represent LERMS Crime Codes

Points may indicate multiple events

Note: Veh Prowl is only Larceny category displayed



For Additional Information on Incidents
 pertaining to an Area, Trend, or Pattern
 Contact Information Analysis

0 0.2 0.4 0.6 0.8 1 Miles



THIS IS NOT A LEGAL DOCUMENT:
 The information shown on this map is compiled
 from various sources and is subject to constant
 revision. Information shown on this map should
 not be used to determine the location of facilities
 in relationship to property lines, section lines,
 streets, etc.

Sunday - Saturday

SE - South Central District (P5)

1/21/2024 TO 1/27/2024



<u>A/C</u>	<u>Offense Statute</u>	<u>Address</u>	<u>Reported Date</u>	<u>Dist</u>
<u>SPC5EC</u>				
C	BURGLARY 2D COMMERCIAL	1500 E SPRAGUE AVE	1/24/2024	P6
C	BURGLARY 2D COMMERCIAL	700 E SPRAGUE AVE	1/27/2024	P5
C	BURGLARY 2D GARAGE	3500 E 9TH AVE	1/26/2024	P6
C	BURGLARY 2D GARAGE	3800 E 5TH AVE	1/27/2024	P6
C	MAIL THEFT	3000 E 4TH AVE	1/26/2024	P5
C	ROBBERY 2D COMMERCIAL	500 N FREYA ST	1/27/2024	P5
C	THEFT 1D ALL OTHER	4100 E SPRAGUE AVE	1/22/2024	P5
C	THEFT 2D ALL OTHER	S FREYA ST / E 5TH AVE	1/23/2024	
C	THEFT 2D FROM BUILDING	0 S THOR ST	1/26/2024	P5
C	THEFT 2D FROM MOTOR VEHICLE	2000 E 13TH AVE	1/22/2024	
C	THEFT 2D FROM MOTOR VEHICLE	1800 E 10TH AVE	1/22/2024	
C	THEFT 3D ALL OTHER	2300 E HARTSON AVE	1/23/2024	P6
C	THEFT 3D ALL OTHER	800 E SPRAGUE AVE	1/26/2024	P5
C	THEFT 3D ALL OTHER	2300 E HARTSON AVE	1/23/2024	
C	THEFT 3D FROM BUILDING	400 S THOR ST	1/25/2024	
C	THEFT 3D FROM MOTOR VEHICLE	4100 E 8TH AVE	1/26/2024	
C	THEFT 3D SHOPLIFTING	3600 E SPRAGUE AVE	1/24/2024	P5
C	THEFT 3D SHOPLIFTING	400 S THOR ST	1/25/2024	P6
C	THEFT OF MOTOR VEHICLE	300 S GREENE ST	1/21/2024	P5
<u>SPC5GP</u>				
C	ARSON 1D	2600 E DESMET AVE	1/24/2024	P6
C	ASSAULT 2D	2500 E SINTO AVE	1/22/2024	P6
C	MAIL THEFT	3100 E BOONE AVE	1/24/2024	P5
C	THEFT 3D FROM BUILDING	2000 E MISSION AVE	1/22/2024	P5
C	THEFT 3D FROM BUILDING	4300 E TRENT AVE	1/27/2024	P5
C	THEFT 3D VEHICLE PARTS AND ACCESSORIES	2900 E ERMINA AVE	1/24/2024	P5

POLICE SUMMARY - Ending: Saturday, January 27, 2024



SE - Southeast District (P6)

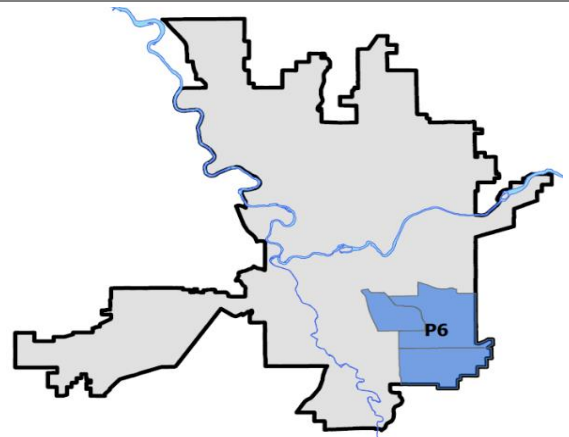
Preliminary IBR Counts

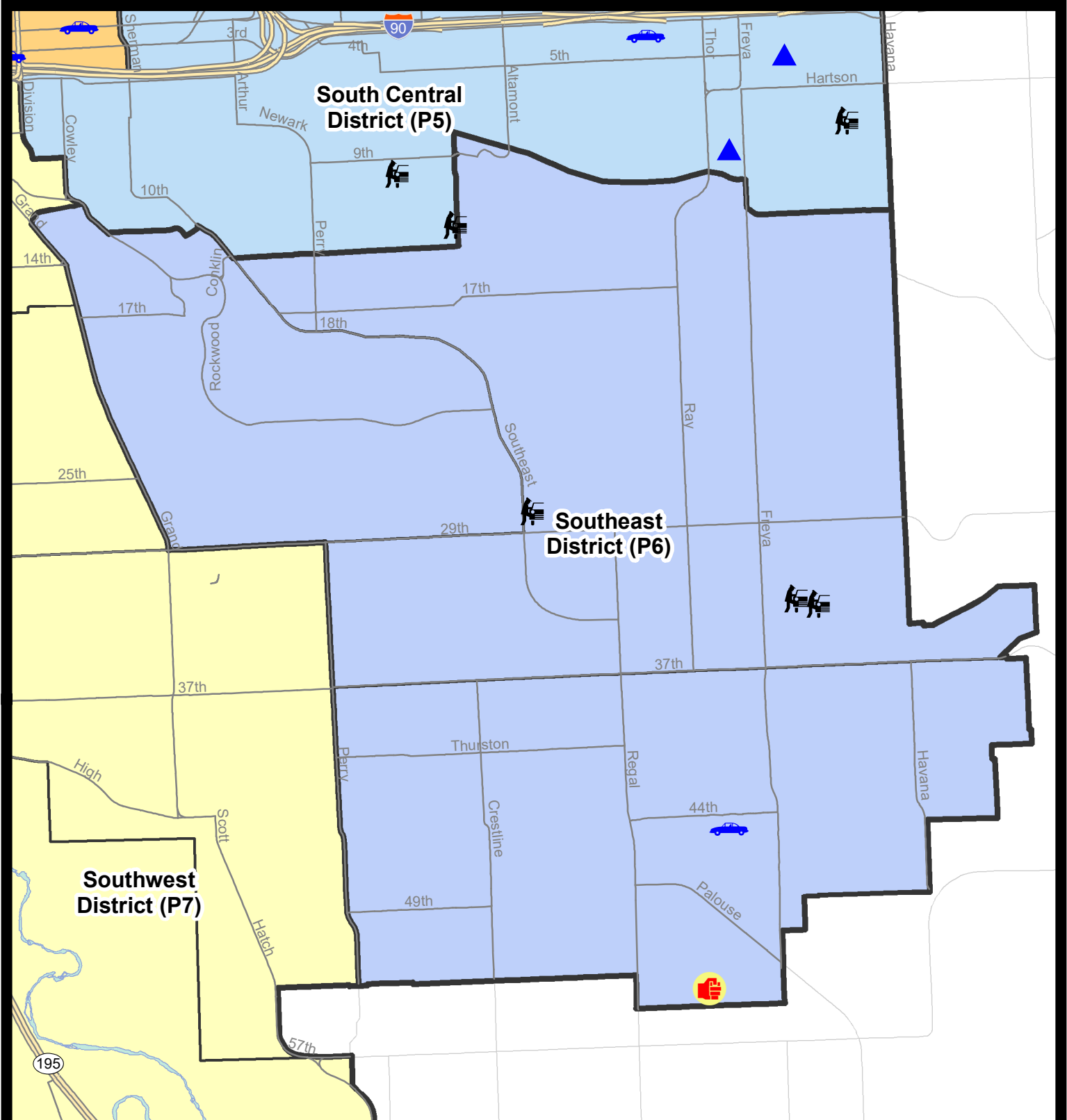
NIBRS Categories (Part 1 Selected)		7 Day Comparison			28 Day Comparison			YTD Comparison		
		Current	Prior	Percent	Current	Prior	Percent	Current	Prior	Percent
Violent	Criminal Homicide	0	0		0	0		0	0	
	Rape	0	1	-100.00%	1	1	0.00%	1	2	-50.00%
	Robbery - Commercial	0	0		2	0		2	0	
	Robbery - Person	0	0		1	0		1	0	
	Aggravated Assault - Non DV	1	1	0.00%	2	0		2	0	
	Aggravated Assault - DV	0	1	-100.00%	2	1	100.00%	2	1	100.00%
Violent Total:		1	3	-66.67%	8	2	300.00%	8	3	166.67%
Property	Burglary - Residential	0	0		0	4	-100.00%	0	7	-100.00%
	Burglary Garage	0	1	-100.00%	3	2	50.00%	2	5	-60.00%
	Burglary Commercial	0	0		1	1	0.00%	1	2	-50.00%
	Larceny	6	7	-14.29%	28	36	-22.22%	26	56	-53.57%
	Vehicle Theft	1	1	0.00%	6	4	50.00%	5	5	0.00%
	Arson	0	0		0	0		0	0	
Property Total:		7	9	-22.22%	38	47	-19.15%	34	75	-54.67%
Preliminary Part 1 Crime Totals:		8	12	-33.33%	46	49	-6.12%	42	78	-46.15%
Current 7 Day Period:		1/21/2024 - 1/27/2024			Prior 7 Day Period:		1/14/2024 - 1/20/2024			
Current 28 Day Period:		12/31/2023 - 1/27/2024			Prior 28 Day Period:		12/3/2023 - 12/30/2023			
Current YTD Day Period:		1/1/2024 - 1/27/2024			Prior YTD Period:		1/1/2023 - 1/27/2023			

Prepared by SPD Crime Analysis Office - Monday, January 29, 2024

NOTE: SPD moved from UCR to the NIBRS reporting standard on 10/4/16 following the transition to a new RMS System. [Numbers on CompStat reports prior to this date should not be used as a comparison to those on this report.](#) Additional info on these reporting standards can be found on the FBI website: <https://ucr.fbi.gov/nibrs-overview>

This chart represents Preliminary counts of selected crime categories from Police Case Reports. Full statistical analysis to determine the confidence level of this data has not been performed. The % change columns on the preliminary counts differ from the percentage change on the NIBRS crime report, sometimes significantly. The CompStat report is designed for operational use and includes only selected NIBRS categories and coding less complex than full NIBRS rules. Official statistics for these and other NIBRS categories can be found on WASPC & FBI websites once available.





City of Spokane
Southeast District (P6)
Selected Crime Codes
2024-01-21 to 2024-01-27

Prepared By:
Crime Analysis Unit
Spokane Police Department

Legend
NIBRS Events

Criminal Homicide	Robbery Person	Burglary Commercial
Rape	Aggravated Assault	Vehicle Prowling
Robbery Commercial	Burglary Residential	Vehicle Theft
	Burglary Garage	Arson

*Cases Represent LERMS Crime Codes
Points may indicate multiple events
Note: Veh Prowl is only Larceny displayed*

*For Additional Information on
Incidents pertaining to an
Area, Trend, or Pattern
Contact Information Analysis*

0 0.15 0.3 0.6 Miles

Geographic Information System

THIS IS NOT A LEGAL DOCUMENT:
The information shown on this map is compiled from various sources and is subject to constant revision. Information shown on this map should not be used to determine the location of facilities in relationship to property lines, section lines, streets, etc.

Sunday - Saturday

SE - Southeast District (P6)

1/21/2024 TO 1/27/2024



<u>A/C</u>	<u>Offense Statute</u>	<u>Address</u>	<u>Reported Date</u>	<u>Dist</u>
<u>SPC6LH</u>				
C	THEFT 3D ALL OTHER	3100 S REGAL ST	1/22/2024	P6
C	THEFT 3D FROM MOTOR VEHICLE	2500 E 29TH AVE	1/21/2024	P6
C	THEFT 3D FROM MOTOR VEHICLE	3300 S REBECCA ST	1/21/2024	P6
A	THEFT 3D FROM MOTOR VEHICLE	3900 E 34TH AVE	1/21/2024	P6
<u>SPC6SG</u>				
C	ASSAULT 1D	3300 E 55TH AVE	1/24/2024	P6
C	THEFT 3D SHOPLIFTING	4900 S REGAL ST	1/23/2024	
C	THEFT 3D SHOPLIFTING	4900 S REGAL ST	1/25/2024	
C	THEFT OF MOTOR VEHICLE	3300 E 44TH AVE	1/27/2024	P6

POLICE SUMMARY - Ending: Saturday, January 27, 2024



SW - Southwest District (P7)

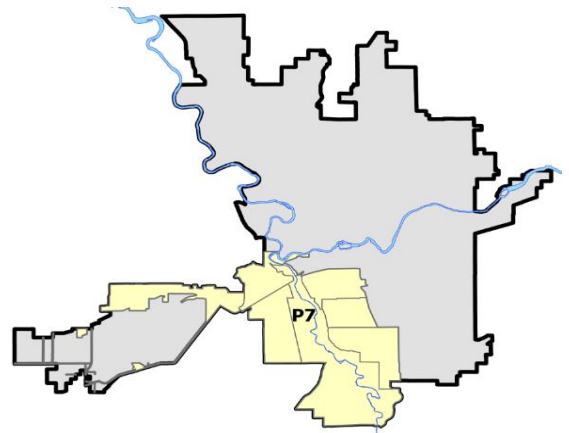
Preliminary IBR Counts

NIBRS Categories (Part 1 Selected)		7 Day Comparison			28 Day Comparison			YTD Comparison		
		Current	Prior	Percent	Current	Prior	Percent	Current	Prior	Percent
Violent	Criminal Homicide	0	0		0	0		0	1	-100.00%
	Rape	0	0		1	3	-66.67%	1	2	-50.00%
	Robbery - Commercial	0	0		0	0		0	3	-100.00%
	Robbery - Person	0	0		0	1	-100.00%	0	0	
	Aggravated Assault - Non DV	0	0		0	5	-100.00%	0	7	-100.00%
	Aggravated Assault - DV	1	1	0.00%	4	3	33.33%	4	3	33.33%
Violent Total:		1	1	0.00%	5	12	-58.33%	5	16	-68.75%
Property	Burglary - Residential	2	2	0.00%	7	4	75.00%	7	11	-36.36%
	Burglary Garage	0	2	-100.00%	4	4	0.00%	3	6	-50.00%
	Burglary Commercial	0	0		2	6	-66.67%	2	0	
	Larceny	8	12	-33.33%	41	68	-39.71%	38	80	-52.50%
	Vehicle Theft	2	4	-50.00%	8	9	-11.11%	7	9	-22.22%
	Arson	0	0		0	0		0	0	
Property Total:		12	20	-40.00%	62	91	-31.87%	57	106	-46.23%
Preliminary Part 1 Crime Totals:		13	21	-38.10%	67	103	-34.95%	62	122	-49.18%
Current 7 Day Period:		1/21/2024 - 1/27/2024			Prior 7 Day Period:		1/14/2024 - 1/20/2024			
Current 28 Day Period:		12/31/2023 - 1/27/2024			Prior 28 Day Period:		12/3/2023 - 12/30/2023			
Current YTD Day Period:		1/1/2024 - 1/27/2024			Prior YTD Period:		1/1/2023 - 1/27/2023			

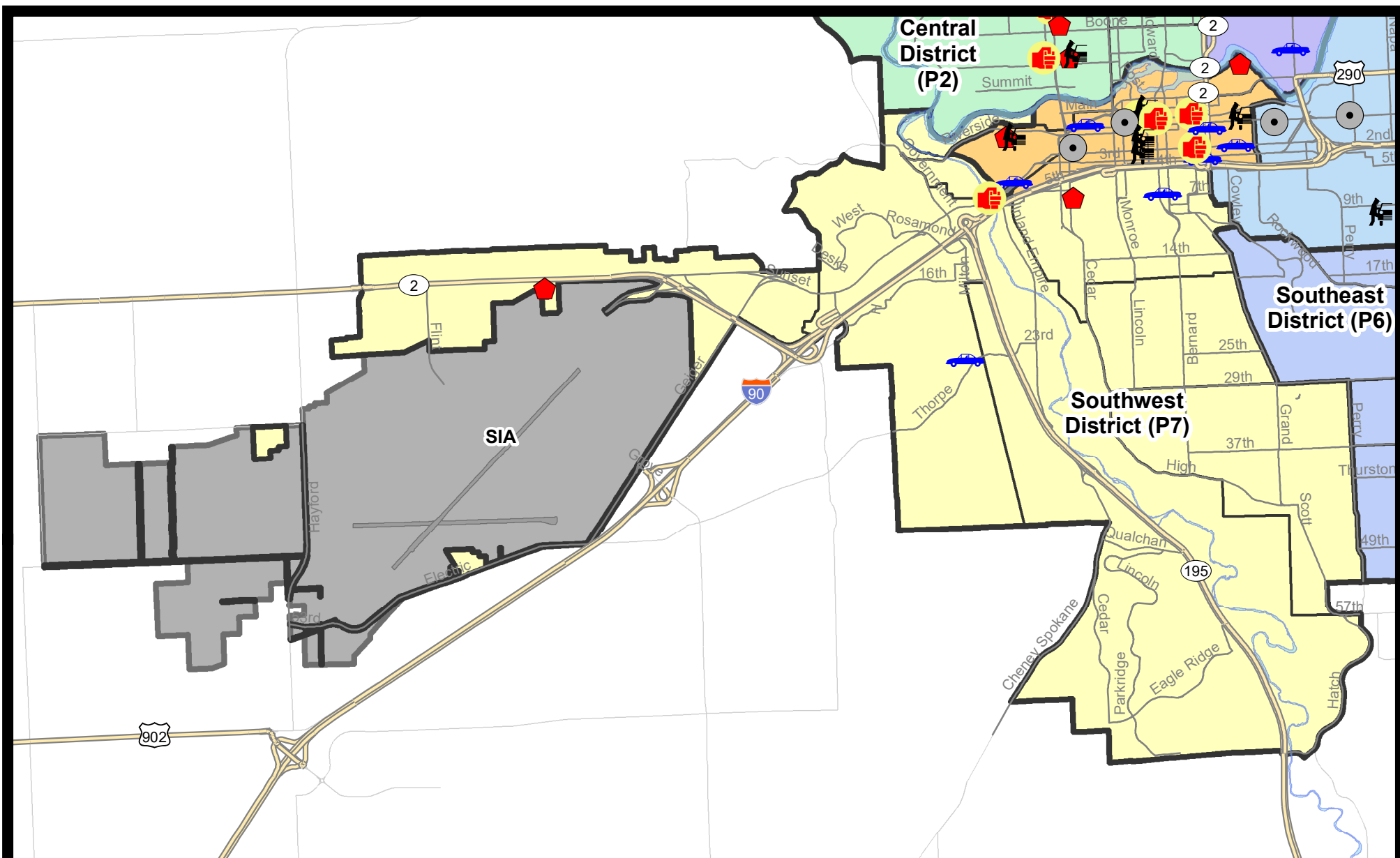
Prepared by SPD Crime Analysis Office - Monday, January 29, 2024

NOTE: SPD moved from UCR to the NIBRS reporting standard on 10/4/16 following the transition to a new RMS System. [Numbers on CompStat reports prior to this date should not be used as a comparison to those on this report.](#) Additional info on these reporting standards can be found on the FBI website: <https://ucr.fbi.gov/nibrs-overview>

This chart represents Preliminary counts of selected crime categories from Police Case Reports. Full statistical analysis to determine the confidence level of this data has not been performed. The % change columns on the preliminary counts differ from the percentage change on the NIBRS crime report, sometimes significantly. The CompStat report is designed for operational use and includes only selected NIBRS categories and coding less complex than full NIBRS rules. Official statistics for these and other NIBRS categories can be found on WASPC & FBI websites once available.



Note: On 1/8/23 boundary changes were implemented that incorporated portions of P7 into the Downtown DAVID Sector (SPD8BA SPD8PV); Consequently activity in P7 will appear lower if compared to printed CompStat reports prior to 1/8/23

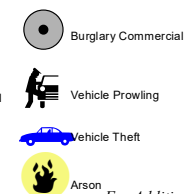



City of Spokane
Southwest District (P7)
Selected
Crime Types
2024-01-21 to 2024-01-27

Prepared By:
Crime Analysis Unit
Spokane Police Department

Legend

NIBRS Events



Cases Represent LERMS Crime Codes
 Points may indicate multiple events
 Note: Veh Prowl is only Larceny category displayed



For Additional Information on Incidents
 pertaining to an Area, Trend, or Pattern
 Contact Information Analysis

0 0.2 0.4 0.6 0.8 1 1.2 1.4 1.6 Miles



THIS IS NOT A LEGAL DOCUMENT:
 The information shown on this map is compiled
 from various sources and is subject to constant
 revision. Information shown on this map should
 not be used to determine the location of facilities
 in relationship to property lines, section lines,
 streets, etc.



Sunday - Saturday

SE - Southwest District (P7)

1/21/2024 TO 1/27/2024



<u>A/C</u>	<u>Offense Statute</u>	<u>Address</u>	<u>Reported Date</u>	<u>Dist</u>
<u>SPC7CH</u>				
C	RESIDENTIAL BURGLARY	1400 W 7TH AVE	1/24/2024	P7
C	THEFT 3D FROM BUILDING	800 W 5TH AVE	1/27/2024	P7
C	THEFT OF MOTOR VEHICLE	400 W 7TH AVE	1/27/2024	P7
<u>SPC7CS</u>				
C	THEFT 1D FROM BUILDING	4100 S LAMONTE ST	1/23/2024	P7
C	THEFT 3D SHOPLIFTING	800 E 29TH AVE	1/24/2024	P7
C	THEFT 3D SHOPLIFTING	800 E 29TH AVE	1/24/2024	P7
C	THEFT 3D SHOPLIFTING	800 E 29TH AVE	1/24/2024	P7
C	THEFT 3D SHOPLIFTING	800 E 29TH AVE	1/24/2024	P7
<u>SPC7GT</u>				
C	THEFT 2D FROM BUILDING	3600 W GRANDVIEW AVE	1/26/2024	P7
C	THEFT OF MOTOR VEHICLE	2600 W WESTWOOD LN	1/25/2024	P7
<u>SPC7LC</u>				
C	ASSAULT 2D	2300 W SUNSET BLVD	1/25/2024	P7
<u>SPC7MC</u>				
C	THEFT 3D SHOPLIFTING	2800 S GRAND BLVD	1/21/2024	
<u>SPC7WP</u>				
C	RESIDENTIAL BURGLARY	7700 W SUNSET HWY	1/26/2024	P7

SPOKANE POLICE DEPARTMENT

Downtown Precinct

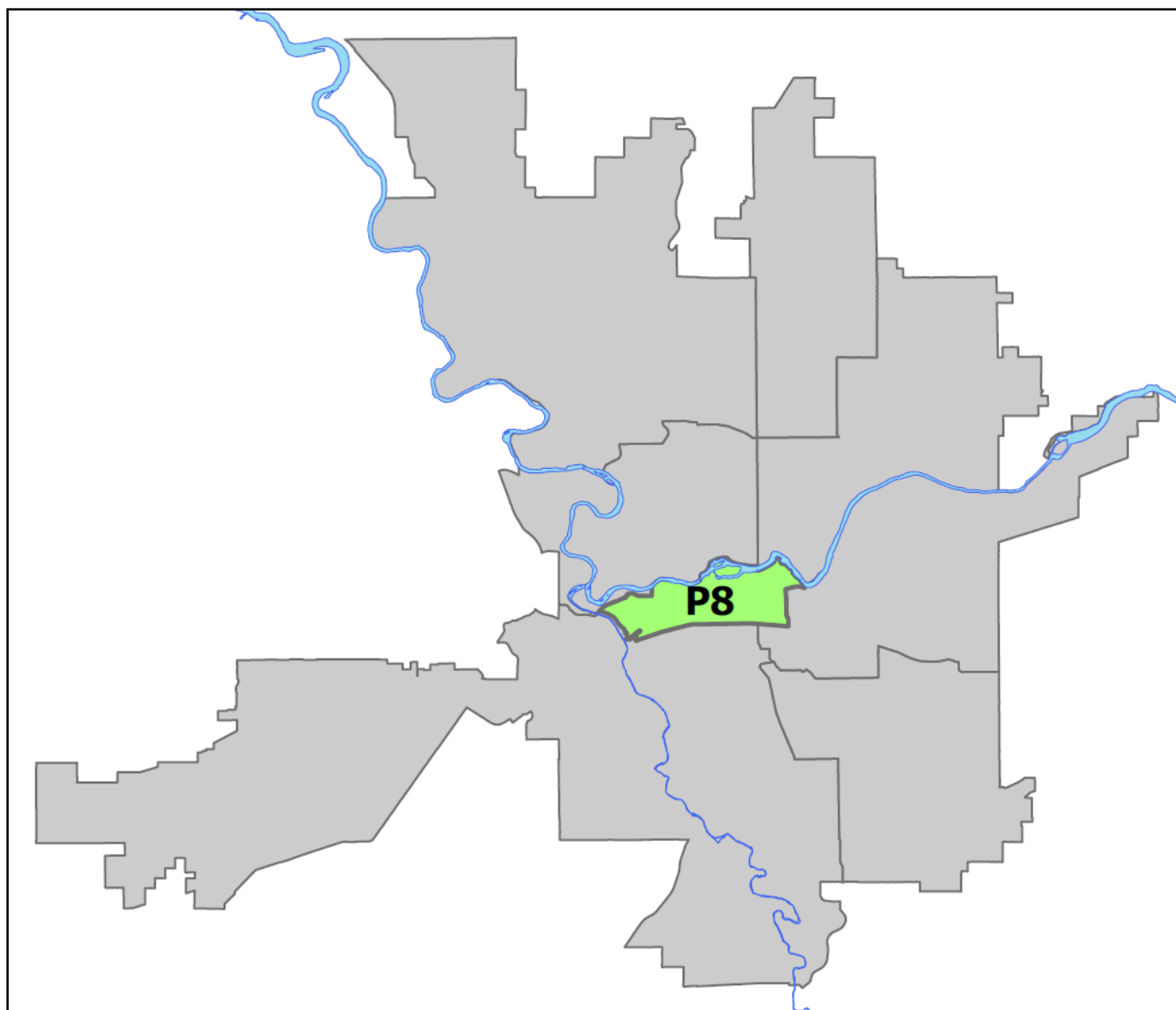
DAVID Sector



PSA Commander

Captain Steve Wohl

Downtown District (P8)



POLICE SUMMARY - Ending: Saturday, January 27, 2024

DOWNTOWN PRECINCT (P8) DAVID SECTOR



Preliminary IBR Counts

NIBRS Categories (Part 1 Selected)		7 Day Comparison			28 Day Comparison			YTD Comparison		
		Current	Prior	Percent	Current	Prior	Percent	Current	Prior	Percent
Violent	Criminal Homicide	0	0		0	0		0	0	
	Rape	0	0		0	2	-100.00%	0	3	-100.00%
	Robbery - Commercial	0	1	-100.00%	2	1	100.00%	2	1	100.00%
	Robbery - Person	1	3	-66.67%	7	3	133.33%	7	5	40.00%
	Aggravated Assault - Non DV	2	1	100.00%	4	10	-60.00%	4	10	-60.00%
	Aggravated Assault - DV	1	0		3	2	50.00%	3	3	0.00%
Violent Total:		4	5	-20.00%	16	18	-11.11%	16	22	-27.27%
Property	Burglary - Residential	2	3	-33.33%	7	2	250.00%	7	3	133.33%
	Burglary Garage	0	0		0	2	-100.00%	0	0	
	Burglary Commercial	2	3	-33.33%	6	5	20.00%	6	5	20.00%
	Larceny	19	13	46.15%	64	70	-8.57%	64	105	-39.05%
	Vehicle Theft	5	1	400.00%	10	10	0.00%	9	6	50.00%
	Arson	0	0		0	0		0	4	-100.00%
Property Total:		28	20	40.00%	87	89	-2.25%	86	123	-30.08%
Preliminary Part 1 Crime Totals:		32	25	28.00%	103	107	-3.74%	102	145	-29.66%
Current 7 Day Period:		1/21/2024 - 1/27/2024			Prior 7 Day Period:		1/14/2024 - 1/20/2024			
Current 28 Day Period:		12/31/2023 - 1/27/2024			Prior 28 Day Period:		12/3/2023 - 12/30/2023			
Current YTD Day Period:		1/1/2024 - 1/27/2024			Prior YTD Period:		1/1/2023 - 1/27/2023			

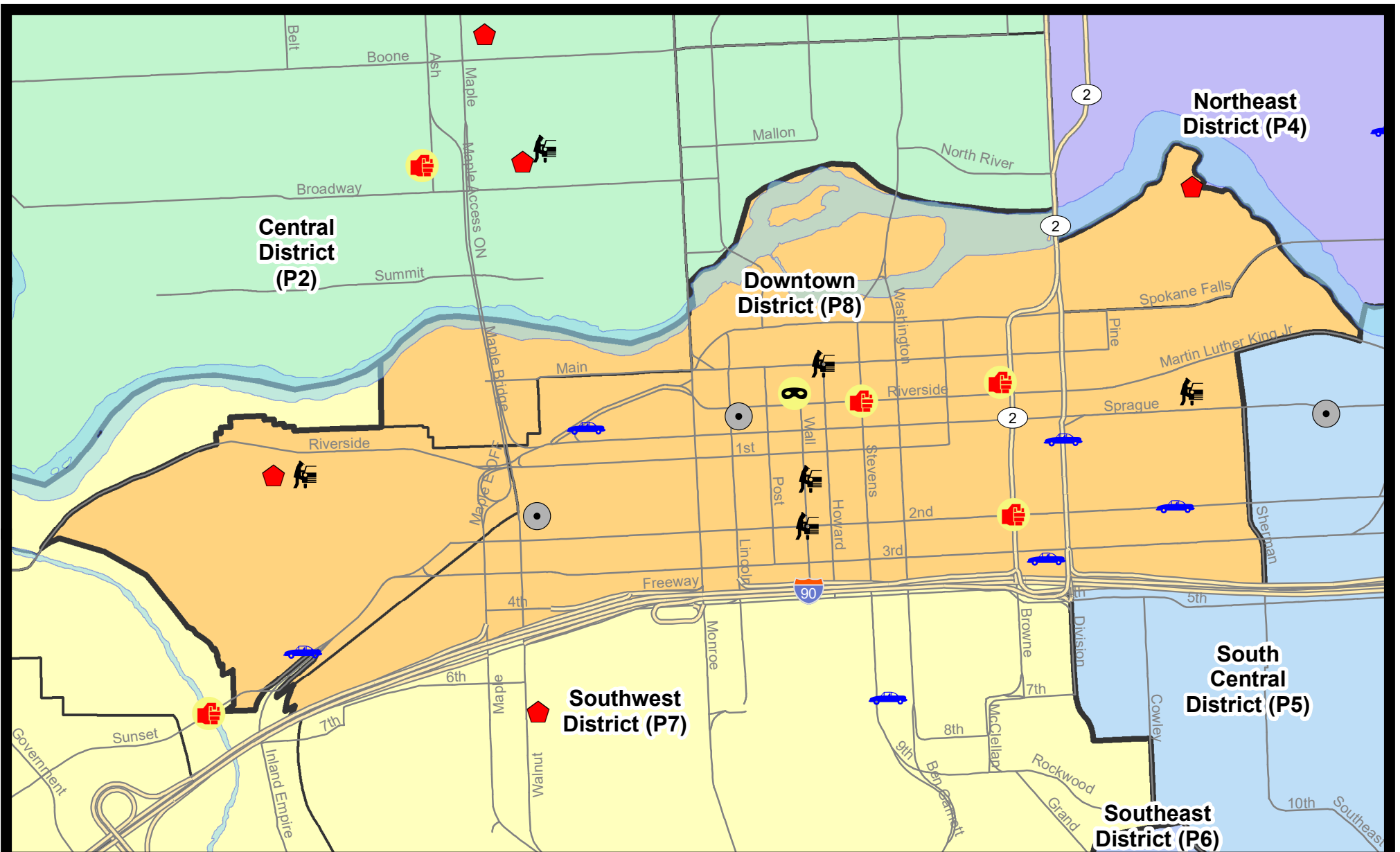
Prepared by SPD Crime Analysis Office - Monday, January 29, 2024

NOTE: SPD moved from UCR to the NIBRS reporting standard on 10/4/16 following the transition to a new RMS System. [Numbers on CompStat reports prior to this date should not be used as a comparison to those on this report.](#) Additional info on these reporting standards can be found on the FBI website: <https://ucr.fbi.gov/nibrs-overview>

This chart represents Preliminary counts of selected crime categories from Police Case Reports. Full statistical analysis to determine the confidence level of this data has not been performed. The % change columns on the preliminary counts differ from the percentage change on the NIBRS crime report, sometimes significantly. The CompStat report is designed for operational use and includes only selected NIBRS categories and coding less complex than full NIBRS rules. Official statistics for these and other NIBRS categories can be found on WASPC & FBI websites once available.



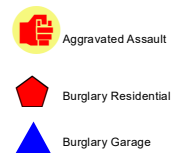

Note: On 1/8/23 boundary changes incorporated portions of P7 into the Downtown Precinct (SPD8BA and SPD8PV); Consequently activity in P8 will appear higher if compared to printed CompStat reports prior to 1/8/23



City of Spokane
Downtown District (P8)
Selected
Crime Types
2024-01-21 to 2024-01-27
 Prepared By:
 Crime Analysis Unit
 Spokane Police Department

Legend

NIBRS Events



Cases Represent LERMS Crime Codes
 Points may indicate multiple events
 Note: Veh Prowl is only Larceny category displayed



For Additional Information on Incidents
 pertaining to an Area, Trend, or Pattern
 Contact Information Analysis

0 0.2 0.4 Miles



THIS IS NOT A LEGAL DOCUMENT:
 The information shown on this map is compiled
 from various sources and is subject to constant
 revision. Information shown on this map should
 not be used to determine the location of facilities
 in relationship to property lines, section lines,
 streets, etc.



Sunday - Saturday

SW - Downtown District (P8)

1/21/2024 TO 1/27/2024



<u>A/C</u>	<u>Offense Statute</u>	<u>Address</u>	<u>Reported Date</u>	<u>Dist</u>
SPD8BA				
C	MAIL THEFT	1900 W PACIFIC AVE	1/22/2024	P8
C	RESIDENTIAL BURGLARY	2100 W 1ST AVE	1/22/2024	P8
C	THEFT 2D FROM BUILDING	1900 W 1ST AVE	1/25/2024	P8
C	THEFT 2D FROM MOTOR VEHICLE	2000 W 1ST AVE	1/24/2024	P8
C	THEFT 3D ALL OTHER	100 S POPLAR ST	1/24/2024	
C	THEFT OF MOTOR VEHICLE	W 5TH AVE / S CHESTNUT ST	1/23/2024	P7
SPD8EC				
C	THEFT 3D ALL OTHER	200 E 2ND AVE	1/23/2024	
C	THEFT 3D FROM MOTOR VEHICLE	0 N GRANT ST	1/21/2024	P8
C	THEFT OF MOTOR VEHICLE	E 1ST AVE / S DIVISION ST	1/22/2024	P8
C	THEFT OF MOTOR VEHICLE	S SPOKANE ST / E 2ND AVE	1/24/2024	P6
SPD8RS				
C	ASSAULT 1D	W 2ND AVE / S BROWNE ST	1/26/2024	P8
C	ASSAULT 2D	200 W RIVERSIDE AVE	1/25/2024	P8
C	BURGLARY 2D COMMERCIAL	800 W RIVERSIDE AVE	1/26/2024	P8
C	BURGLARY 2D COMMERCIAL	1400 W 2ND AVE	1/27/2024	P8
C	MAIL THEFT	200 W RIVERSIDE AVE	1/24/2024	P8
C	RESIDENTIAL BURGLARY	600 N RIVERPOINT BLVD	1/23/2024	P8
C	ROBBERY 1D PERSON	100 N WALL ST	1/26/2024	P8
C	THEFT 2D FROM BUILDING	800 W RIVERSIDE AVE	1/22/2024	P8
C	THEFT 2D FROM BUILDING	200 N DIVISION ST	1/27/2024	P8
C	THEFT 2D FROM BUILDING	800 W RIVERSIDE AVE	1/23/2024	
C	THEFT 2D FROM MOTOR VEHICLE	100 S WALL ST	1/26/2024	P8
C	THEFT 3D ALL OTHER	100 N BERNARD ST	1/22/2024	
C	THEFT 3D FROM BUILDING	100 S STATE ST	1/23/2024	P8
C	THEFT 3D FROM MOTOR VEHICLE	N HOWARD ST / W MAIN AVE	1/21/2024	P8
C	THEFT 3D FROM MOTOR VEHICLE	S WALL ST / W 2ND AVE	1/23/2024	P8
C	THEFT 3D SHOPLIFTING	700 W MAIN AVE	1/22/2024	
C	THEFT 3D SHOPLIFTING	800 W 2ND AVE	1/24/2024	
C	THEFT 3D SHOPLIFTING	800 W 2ND AVE	1/26/2024	
C	THEFT 3D SHOPLIFTING	800 W 2ND AVE	1/26/2024	
A	THEFT OF MOTOR VEHICLE	1200 W RIVERSIDE AVE	1/24/2024	P8
C	THEFT OF MOTOR VEHICLE	0 W 3RD AVE	1/26/2024	P8
C	VEHICULAR ASSAULT	N STEVENS ST / W RIVERSIDE AVE	1/24/2024	P8

POLICE SUMMARY - Ending: Saturday, January 27, 2024



Other Jurisdiction or Unk District

Preliminary IBR Counts

NIBRS Categories (Part 1 Selected)		7 Day Comparison			28 Day Comparison			YTD Comparison		
		Current	Prior	Percent	Current	Prior	Percent	Current	Prior	Percent
Violent	Criminal Homicide	0	0		0	0		0	0	
	Rape	0	0		0	0		0	1	-100.00%
	Robbery - Commercial	0	0		0	0		0	0	
	Robbery - Person	0	0		0	0		0	1	-100.00%
	Aggravated Assault - Non DV	0	0		1	0		1	0	
	Aggravated Assault - DV	0	0		0	0		0	0	
Violent Total:		0	0		1	0		1	2	-50.00%
Property	Burglary - Residential	0	0		0	0		0	0	
	Burglary Garage	0	0		0	0		0	0	
	Burglary Commercial	0	0		0	0		0	0	
	Larceny	1	1	0.00%	3	1	200.00%	3	3	0.00%
	Vehicle Theft	0	1	-100.00%	2	1	100.00%	2	0	
	Arson	0	0		0	0		0	0	
Property Total:		1	2	-50.00%	5	2	150.00%	5	3	66.67%
Preliminary Part 1 Crime Totals:		1	2	-50.00%	6	2	200.00%	6	5	20.00%
Current 7 Day Period:		1/21/2024 - 1/27/2024			Prior 7 Day Period:		1/14/2024 - 1/20/2024			
Current 28 Day Period:		12/31/2023 - 1/27/2024			Prior 28 Day Period:		12/3/2023 - 12/30/2023			
Current YTD Day Period:		1/1/2024 - 1/27/2024			Prior YTD Period:		1/1/2023 - 1/27/2023			

Prepared by SPD Crime Analysis Office - Monday, January 29, 2024

NOTE: SPD moved from UCR to the NIBRS reporting standard on 10/4/16 following the transition to a new RMS System. [Numbers on CompStat reports prior to this date should not be used as a comparison to those on this report.](#) Additional info on these reporting standards can be found on the FBI website: <https://ucr.fbi.gov/nibrs-overview>

This chart represents Preliminary counts of selected crime categories from Police Case Reports. Full statistical analysis to determine the confidence level of this data has not been performed. The % change columns on the preliminary counts differ from the percentage change on the NIBRS crime report, sometimes significantly. The CompStat report is designed for operational use and includes only selected NIBRS categories and coding less complex than full NIBRS rules. Official statistics for these and other NIBRS categories can be found on WASPC & FBI websites once available.

Sunday - Saturday

1/21/2024 TO 1/27/2024

Other Jurisdiction/Unk District



<u>A/C</u>	<u>Offense Statute</u>	<u>Address</u>	<u>Reported Date</u>	<u>Dist</u>
C	THEFT 3D ALL OTHER		1/22/2024	