

SPOKANE POLICE DEPARTMENT

PRELIMINARY CITYWIDE **IBR** CRIME REPORT



Preliminary IBR Counts

CHIEF OF POLICE

Craig Meidl

Period Ending: Saturday, December 16, 2023

NIBRS Categories (Part 1 Selected)		7 Day Comparison			28 Day Comparison			YTD Comparison		
		Current	Prior	Percent	Current	Prior	Percent	Current	Prior	Percent
Violent	Criminal Homicide	0	1	-100.00%	1	1	0.00%	15	16	-6.25%
	Rape	5	7	-28.57%	18	17	5.88%	223	212	5.19%
	Robbery - Commercial	2	1	100.00%	6	8	-25.00%	111	102	8.82%
	Robbery - Person	4	3	33.33%	15	19	-21.05%	227	201	12.94%
	Aggravated Assault - Non DV	11	13	-15.38%	41	55	-25.45%	602	530	13.58%
	Aggravated Assault - DV	9	3	200.00%	26	22	18.18%	339	352	-3.69%
Violent Total:		31	28	10.71%	107	122	-12.30%	1517	1413	7.36%
Property	Burglary - Residential	23	15	53.33%	75	87	-13.79%	859	795	8.05%
	Burglary Garage	6	16	-62.50%	33	26	26.92%	481	436	10.32%
	Burglary Commercial	7	11	-36.36%	40	50	-20.00%	579	594	-2.53%
	Larceny	178	164	8.54%	674	745	-9.53%	9134	9706	-5.89%
	Vehicle Theft	21	29	-27.59%	97	99	-2.02%	1605	1811	-11.37%
	Arson	0	2	-100.00%	5	5	0.00%	83	74	12.16%
Property Total:		235	237	-0.84%	924	1012	-8.70%	12741	13416	-5.03%
Preliminary Part 1 Crime Totals:		266	265	0.38%	1031	1134	-9.08%	14258	14829	-3.85%
Current 7 Day Period:		12/10/2023 - 12/16/2023			Prior 7 Day Period:		12/3/2023 - 12/9/2023			
Current 28 Day Period:		11/19/2023 - 12/16/2023			Prior 28 Day Period:		10/22/2023 - 11/18/2023			
Current YTD Day Period:		1/1/2023 - 12/16/2023			Prior YTD Period:		1/1/2022 - 12/16/2022			

Prepared by SPD Crime Analysis Office - Monday, December 18, 2023

NOTE: SPD moved from UCR to the NIBRS reporting standard on 10/4/16 following the transition to a new RMS System. [Numbers on CompStat reports prior to this date should not be used as a comparison to those on this report.](#) Additional info on these reporting standards can be found on the FBI website: <https://ucr.fbi.gov/nibrs-overview>

This chart represents Preliminary counts of selected crime categories from Police Case Reports. Full statistical analysis to determine the confidence level of this data has not been performed. The % change columns on the preliminary counts differ from the percentage change on the NIBRS crime report, sometimes significantly. The CompStat report is designed for operational use and includes only selected NIBRS categories and coding less complex than full NIBRS rules. Official statistics for these and other NIBRS categories can be found on WASPC & FBI websites once available.



SPOKANE POLICE DEPARTMENT

Northwest Precinct

ADAM Sector



PSA Commander

Captain Tom Hendren

Northwest District (P1)

Central District (P2)



POLICE SUMMARY - Ending: Saturday, December 16, 2023

NORTHWEST PRECINCT (P1, P2) ADAM SECTOR



Preliminary IBR Counts

NIBRS Categories (Part 1 Selected)		7 Day Comparison			28 Day Comparison			YTD Comparison		
		Current	Prior	Percent	Current	Prior	Percent	Current	Prior	Percent
Violent	Criminal Homicide	0	0		0	0		2	6	-66.67%
	Rape	1	3	-66.67%	6	7	-14.29%	61	57	7.02%
	Robbery - Commercial	0	0		2	1	100.00%	19	20	-5.00%
	Robbery - Person	0	0		1	3	-66.67%	33	45	-26.67%
	Aggravated Assault - Non DV	2	2	0.00%	10	15	-33.33%	119	126	-5.56%
	Aggravated Assault - DV	1	0		4	3	33.33%	84	108	-22.22%
Violent Total:		4	5	-20.00%	23	29	-20.69%	318	362	-12.15%
Property	Burglary - Residential	3	3	0.00%	15	33	-54.55%	243	240	1.25%
	Burglary Garage	3	6	-50.00%	13	11	18.18%	147	118	24.58%
	Burglary Commercial	1	3	-66.67%	9	9	0.00%	126	94	34.04%
	Larceny	43	45	-4.44%	182	168	8.33%	2074	2030	2.17%
	Vehicle Theft	3	5	-40.00%	23	29	-20.69%	399	414	-3.62%
	Arson	0	0		1	1	0.00%	22	20	10.00%
Property Total:		53	62	-14.52%	243	251	-3.19%	3011	2916	3.26%
Preliminary Part 1 Crime Totals:		57	67	-14.93%	266	280	-5.00%	3329	3278	1.56%
Current 7 Day Period:		12/10/2023 - 12/16/2023			Prior 7 Day Period:		12/3/2023 - 12/9/2023			
Current 28 Day Period:		11/19/2023 - 12/16/2023			Prior 28 Day Period:		10/22/2023 - 11/18/2023			
Current YTD Day Period:		1/1/2023 - 12/16/2023			Prior YTD Period:		1/1/2022 - 12/16/2022			

Prepared by SPD Crime Analysis Office - Monday, December 18, 2023

NOTE: SPD moved from UCR to the NIBRS reporting standard on 10/4/16 following the transition to a new RMS System. [Numbers on CompStat reports prior to this date should not be used as a comparison to those on this report.](#) Additional info on these reporting standards can be found on the FBI website: <https://ucr.fbi.gov/nibrs-overview>

This chart represents Preliminary counts of selected crime categories from Police Case Reports. Full statistical analysis to determine the confidence level of this data has not been performed. The % change columns on the preliminary counts differ from the percentage change on the NIBRS crime report, sometimes significantly. The CompStat report is designed for operational use and includes only selected NIBRS categories and coding less complex than full NIBRS rules. Official statistics for these and other NIBRS categories can be found on WASPC & FBI websites once available.



Note: On 1/8/23 boundary changes were implemented dividing the North Precinct into two (NW and NE). The Northwest Precinct ADAM Sector consists of P1 and P2; Consequently this page did not exist on printed CompStat reports prior to 1/8/23

POLICE SUMMARY - Ending: Saturday, December 16, 2023



NW - Northwest District (P1)

Preliminary IBR Counts

NIBRS Categories (Part 1 Selected)		7 Day Comparison			28 Day Comparison			YTD Comparison		
		Current	Prior	Percent	Current	Prior	Percent	Current	Prior	Percent
Violent	Criminal Homicide	0	0		0	0		0	3	-100.00%
	Rape	0	2	-100.00%	2	4	-50.00%	29	30	-3.33%
	Robbery - Commercial	0	0		2	1	100.00%	6	10	-40.00%
	Robbery - Person	0	0		1	2	-50.00%	16	20	-20.00%
	Aggravated Assault - Non DV	0	0		4	5	-20.00%	50	48	4.17%
	Aggravated Assault - DV	0	0		2	1	100.00%	39	54	-27.78%
Violent Total:		0	2	-100.00%	11	13	-15.38%	140	165	-15.15%
Property	Burglary - Residential	3	1	200.00%	11	20	-45.00%	129	116	11.21%
	Burglary Garage	1	4	-75.00%	6	8	-25.00%	89	52	71.15%
	Burglary Commercial	1	2	-50.00%	6	3	100.00%	37	27	37.04%
	Larceny	26	18	44.44%	89	77	15.58%	1009	926	8.96%
	Vehicle Theft	1	0		8	16	-50.00%	165	151	9.27%
	Arson	0	0		0	0		10	7	42.86%
Property Total:		32	25	28.00%	120	124	-3.23%	1439	1279	12.51%
Preliminary Part 1 Crime Totals:		32	27	18.52%	131	137	-4.38%	1579	1444	9.35%
Current 7 Day Period:		12/10/2023 - 12/16/2023			Prior 7 Day Period:		12/3/2023 - 12/9/2023			
Current 28 Day Period:		11/19/2023 - 12/16/2023			Prior 28 Day Period:		10/22/2023 - 11/18/2023			
Current YTD Day Period:		1/1/2023 - 12/16/2023			Prior YTD Period:		1/1/2022 - 12/16/2022			

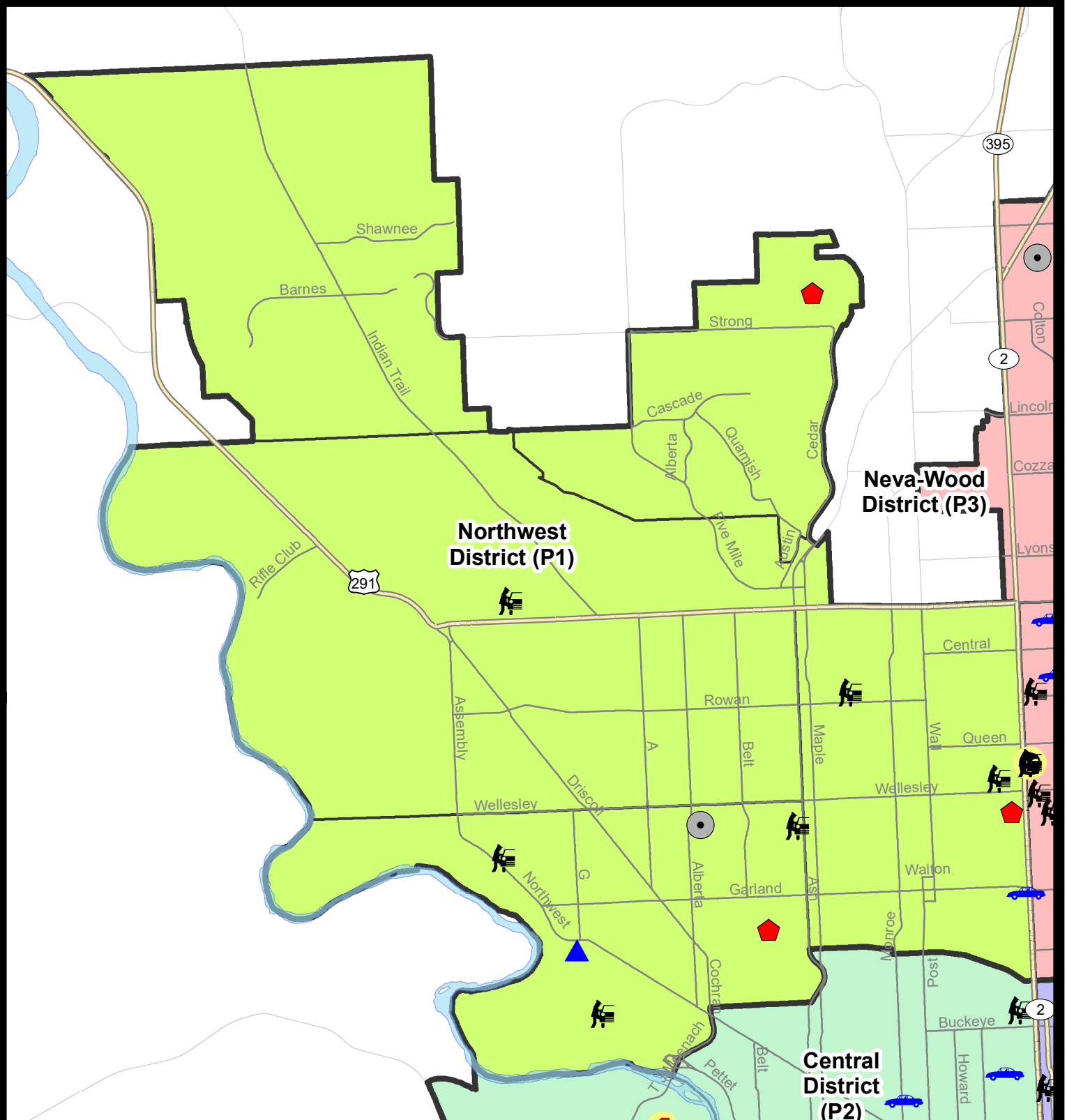
Prepared by SPD Crime Analysis Office - Monday, December 18, 2023

NOTE: SPD moved from UCR to the NIBRS reporting standard on 10/4/16 following the transition to a new RMS System. [Numbers on CompStat reports prior to this date should not be used as a comparison to those on this report.](#) Additional info on these reporting standards can be found on the FBI website: <https://ucr.fbi.gov/nibrs-overview>

This chart represents Preliminary counts of selected crime categories from Police Case Reports. Full statistical analysis to determine the confidence level of this data has not been performed. The % change columns on the preliminary counts differ from the percentage change on the NIBRS crime report, sometimes significantly. The CompStat report is designed for operational use and includes only selected NIBRS categories and coding less complex than full NIBRS rules. Official statistics for these and other NIBRS categories can be found on WASPC & FBI websites once available.



Note: On 1/8/23 a boundary change to P1 added a portion of the prior area to P2 (SPA2EG); Consequently activity in P1 will appear a bit lower if compared to printed CompStat reports prior to 1/8/23



City of Spokane
Northwest District (P1)
Selected
Crime Codes
2023-12-10 to 2023-12-16
 Prepared By:
Crime Analysis Unit
Spokane Police Department

Legend

NIBRS Events



Criminal Homicide



Rape



Robbery Commercial



Robbery Person



Aggravated Assault



Burglary Residential



Burglary Garage



Burglary Commercial



Vehicle Prowling



Vehicle Theft



Arson



Cases Represent LERMS Crime Codes
 Points may indicate multiple events
 Note: Veh Prowl is only Larceny displayed

For Additional Information on
 Incidents pertaining to an
 Area, Trend, or Pattern
 Contact Information Analysis

0 0.25 0.5 1 Miles



THIS IS NOT A LEGAL DOCUMENT.
 The information shown on this map is compiled
 from various sources and is subject to constant
 revision. Information shown on this map should
 not be used to determine the location of facilities
 in relationship to property lines, section lines,
 streets, etc.

Sunday - Saturday

NW - Northwest District (P1)

12/10/2023 TO 12/16/2023



<u>A/C</u>	<u>Offense Statute</u>	<u>Address</u>	<u>Reported Date</u>	<u>Dist</u>
<u>SPA1AD</u>				
C	BURGLARY 2D COMMERCIAL	2500 W WELLESLEY AVE	12/12/2023	P1
C	BURGLARY 2D GARAGE	3500 W GLASS AVE	12/12/2023	P1
C	RESIDENTIAL BURGLARY	2000 W GORDON AVE	12/15/2023	P1
C	THEFT 2D FROM MOTOR VEHICLE	3300 W FAIRVIEW AVE	12/12/2023	P1
C	THEFT 2D FROM MOTOR VEHICLE	4000 W LONGFELLOW AVE	12/15/2023	P1
C	THEFT 2D FROM MOTOR VEHICLE	4300 N ASH ST	12/15/2023	P1
C	THEFT 3D ALL OTHER	1900 W COURTLAND AVE	12/13/2023	
C	THEFT 3D ALL OTHER	2800 W EUCLID AVE	12/13/2023	
C	THEFT 3D SHOPLIFTING	2500 W WELLESLEY AVE	12/10/2023	P1
C	THEFT 3D SHOPLIFTING	2500 W WELLESLEY AVE	12/15/2023	P1
C	THEFT 3D SHOPLIFTING	2500 W WELLESLEY AVE	12/11/2023	
C	THEFT 3D SHOPLIFTING	2300 W WELLESLEY AVE	12/11/2023	
C	THEFT 3D SHOPLIFTING	2300 W WELLESLEY AVE	12/12/2023	
C	THEFT 3D SHOPLIFTING	2300 W WELLESLEY AVE	12/12/2023	
C	THEFT 3D SHOPLIFTING	2300 W WELLESLEY AVE	12/13/2023	
C	THEFT 3D SHOPLIFTING	2500 W WELLESLEY AVE	12/13/2023	
C	THEFT 3D SHOPLIFTING	2500 W WELLESLEY AVE	12/14/2023	
C	THEFT 3D SHOPLIFTING	2500 W WELLESLEY AVE	12/15/2023	
C	THEFT 3D SHOPLIFTING	2400 W WELLESLEY AVE	12/16/2023	
C	THEFT 3D VEHICLE PARTS AND ACCESSORIES	3600 W HOFFMAN AVE	12/12/2023	
<u>SPA1BS</u>				
C	MAIL THEFT	2900 W WOODSIDE AVE	12/10/2023	P1
C	THEFT 2D FROM MOTOR VEHICLE	3800 W TAFT DR	12/12/2023	
<u>SPA1FM</u>				
C	RESIDENTIAL BURGLARY	8900 N CEDAR RD	12/15/2023	P1
<u>SPA1NH</u>				
C	RESIDENTIAL BURGLARY	4400 N ATLANTIC DR	12/12/2023	P1
C	THEFT 2D ALL OTHER	1000 W GARLAND AVE	12/15/2023	P1
C	THEFT 2D FROM MOTOR VEHICLE	1300 W NEBRASKA AVE	12/12/2023	P1
C	THEFT 3D ALL OTHER	W WELLESLEY AVE / N MAPLE ST	12/16/2023	P1
C	THEFT 3D ALL OTHER	4400 N WALNUT ST	12/14/2023	
C	THEFT 3D ALL OTHER	4400 N WALNUT ST	12/14/2023	
C	THEFT 3D ALL OTHER	700 W KIERNAN AVE	12/15/2023	
C	THEFT 3D FROM MOTOR VEHICLE	4800 N NORMANDIE ST	12/11/2023	P1
C	THEFT OF MOTOR VEHICLE	3800 N DIVISION ST	12/10/2023	P1

POLICE SUMMARY - Ending: Saturday, December 16, 2023



NW - North Central District (P2)

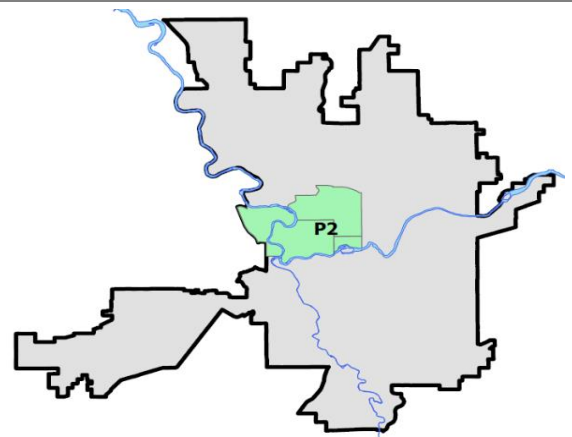
Preliminary IBR Counts

NIBRS Categories (Part 1 Selected)		7 Day Comparison			28 Day Comparison			YTD Comparison		
		Current	Prior	Percent	Current	Prior	Percent	Current	Prior	Percent
Violent	Criminal Homicide	0	0		0	0		2	3	-33.33%
	Rape	1	1	0.00%	4	3	33.33%	32	27	18.52%
	Robbery - Commercial	0	0		0	0		13	10	30.00%
	Robbery - Person	0	0		0	1	-100.00%	17	25	-32.00%
	Aggravated Assault - Non DV	2	2	0.00%	6	10	-40.00%	69	78	-11.54%
	Aggravated Assault - DV	1	0		2	2	0.00%	45	54	-16.67%
Violent Total:		4	3	33.33%	12	16	-25.00%	178	197	-9.64%
Property	Burglary - Residential	0	2	-100.00%	4	13	-69.23%	114	124	-8.06%
	Burglary Garage	2	2	0.00%	7	3	133.33%	58	66	-12.12%
	Burglary Commercial	0	1	-100.00%	3	6	-50.00%	89	67	32.84%
	Larceny	17	27	-37.04%	93	91	2.20%	1065	1104	-3.53%
	Vehicle Theft	2	5	-60.00%	15	13	15.38%	234	263	-11.03%
	Arson	0	0		1	1	0.00%	12	13	-7.69%
Property Total:		21	37	-43.24%	123	127	-3.15%	1572	1637	-3.97%
Preliminary Part 1 Crime Totals:		25	40	-37.50%	135	143	-5.59%	1750	1834	-4.58%
Current 7 Day Period:		12/10/2023 - 12/16/2023			Prior 7 Day Period:		12/3/2023 - 12/9/2023			
Current 28 Day Period:		11/19/2023 - 12/16/2023			Prior 28 Day Period:		10/22/2023 - 11/18/2023			
Current YTD Day Period:		1/1/2023 - 12/16/2023			Prior YTD Period:		1/1/2022 - 12/16/2022			

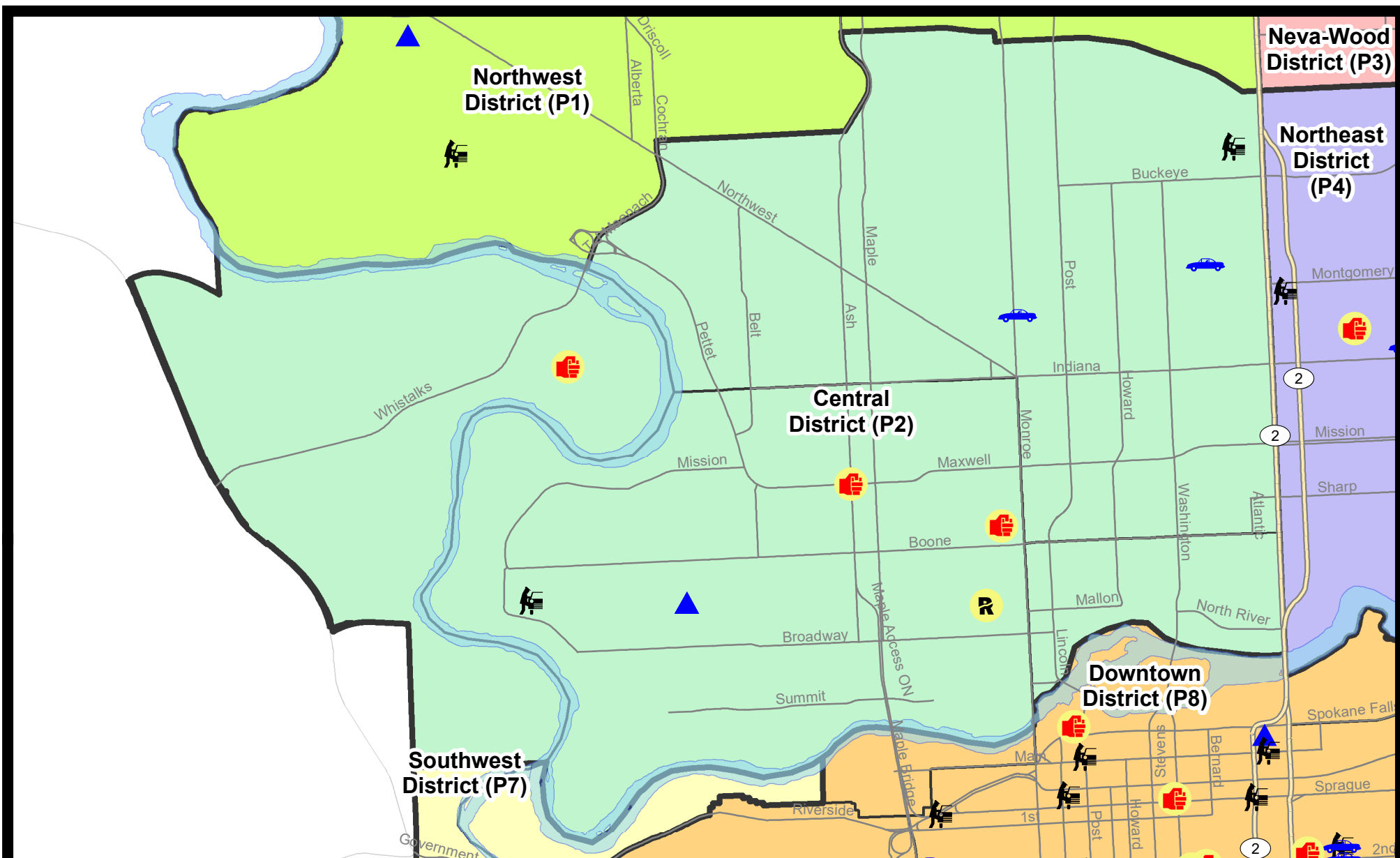
Prepared by SPD Crime Analysis Office - Monday, December 18, 2023


NOTE: SPD moved from UCR to the NIBRS reporting standard on 10/4/16 following the transition to a new RMS System. [Numbers on CompStat reports prior to this date should not be used as a comparison to those on this report.](#) Additional info on these reporting standards can be found on the FBI website: <https://ucr.fbi.gov/nibrs-overview>

This chart represents Preliminary counts of selected crime categories from Police Case Reports. Full statistical analysis to determine the confidence level of this data has not been performed. The % change columns on the preliminary counts differ from the percentage change on the NIBRS crime report, sometimes significantly. The CompStat report is designed for operational use and includes only selected NIBRS categories and coding less complex than full NIBRS rules. Official statistics for these and other NIBRS categories can be found on WASPC & FBI websites once available.



Note: On 1/8/23 a boundary change to P2 added a portion of the P1 area into P2 (SPA2EG); Consequently activity in P2 will appear a bit higher if compared to printed CompStat reports prior to 1/8/23

















City of Spokane
Central District (P2)
Selected Crime Types
2023-12-10 to 2023-12-16
 Prepared By:
 Crime Analysis Unit
 Spokane Police Department

Legend

NIBRS Events

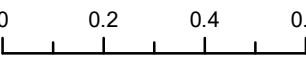

 Criminal Homicide	 Robbery Commercial	 Aggravated Assault	 Burglary Commercial
 Rape	 Robbery Person	 Burglary Residential	 Vehicle Prowling
		 Burglary Garage	 Vehicle Theft
			 Arson

Cases Represent LERMS Crime Codes
 Points may indicate multiple events
 Note: Veh Prowl is only Larceny category displayed




For Additional Information on Incidents pertaining to an Area, Trend, or Pattern Contact Information Analysis

0 0.2 0.4 0.6 Miles

Geographic Information System

N
W E
S



THIS IS NOT A LEGAL DOCUMENT:
The information shown on this map is compiled from various sources and is subject to constant revision. Information shown on this map should not be used to determine the location of facilities in relationship to property lines, section lines, streets, etc.

Sunday - Saturday

NW - Central District (P2)

12/10/2023 TO 12/16/2023



<u>A/C</u>	<u>Offense Statute</u>	<u>Address</u>	<u>Reported Date</u>	<u>Dist</u>
<u>SPA2EG</u>				
C	MAIL THEFT	1400 N WALL ST	12/16/2023	P2
C	THEFT 2D FROM MOTOR VEHICLE	2800 N ATLANTIC ST	12/12/2023	P2
C	THEFT 3D ALL OTHER	900 W SPOFFORD AVE	12/16/2023	P2
C	THEFT 3D ALL OTHER	900 W SPOFFORD AVE	12/16/2023	
C	THEFT 3D SHOPLIFTING	1700 W NORTHWEST BLVD	12/11/2023	P2
C	THEFT 3D SHOPLIFTING	1700 W NORTHWEST BLVD	12/13/2023	P2
C	THEFT 3D SHOPLIFTING	1900 W BUCKEYE AVE	12/15/2023	P1
C	THEFT 3D SHOPLIFTING	2500 N MONROE ST	12/11/2023	
C	THEFT 3D SHOPLIFTING	1600 W NORTHWEST BLVD	12/15/2023	
C	THEFT OF MOTOR VEHICLE	200 W CARLISLE AVE	12/10/2023	P1
C	THEFT OF MOTOR VEHICLE	2100 N MONROE ST	12/14/2023	P1
<u>SPA2RS</u>				
C	THEFT 2D VEHICLE PARTS AND ACCESSORIES	900 N WASHINGTON ST	12/14/2023	P2
<u>SPA2WC</u>				
C	ASSAULT 2D	1200 N MADISON ST	12/10/2023	P1
C	ASSAULT 2D	N ASH ST / W MAXWELL AVE	12/12/2023	P1
C	BURGLARY 2D GARAGE	2400 W DEAN AVE	12/13/2023	P2
C	BURGLARY 2D GARAGE	2400 W DEAN AVE	12/13/2023	
C	MAIL THEFT	1200 W COLLEGE AVE	12/13/2023	P2
C	RAPE OF A CHILD 1D		12/12/2023	P1
C	THEFT 2D FROM MOTOR VEHICLE	1000 N SHERWOOD ST	12/13/2023	P1
C	THEFT 3D ALL OTHER	1000 W SPOFFORD AVE	12/11/2023	
C	THEFT 3D ALL OTHER	1500 N CEDAR ST	12/11/2023	
C	THEFT 3D SHOPLIFTING	1100 N MONROE ST	12/14/2023	P2
<u>SPA2WH</u>				
C	ASSAULT 2D	2800 W ELLIOTT DR	12/11/2023	P1
C	THEFT 3D ALL OTHER	2500 W T J MEENACH DR	12/11/2023	P1
C	THEFT 3D VEHICLE PARTS AND ACCESSORIES	4100 W WHISTALKS WAY	12/12/2023	P2

SPOKANE POLICE DEPARTMENT

Northeast Precinct

BAKER Sector



PSA Commander

Captain Dave Richards

NevaWood District (P3)

Northeast District (P4)



POLICE SUMMARY - Ending: Saturday, December 16, 2023

NORTHEAST PRECINCT (P3, P4) BAKER SECTOR



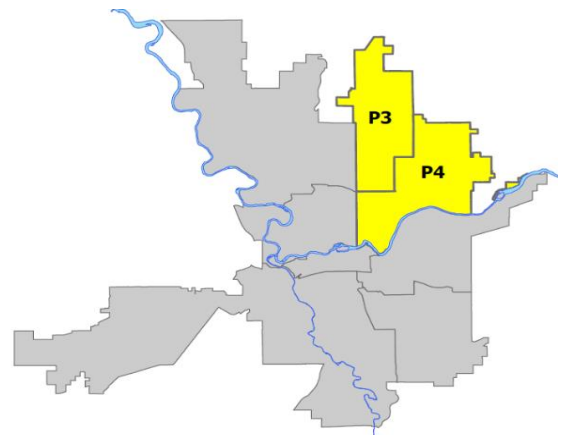
Preliminary IBR Counts

NIBRS Categories (Part 1 Selected)		7 Day Comparison			28 Day Comparison			YTD Comparison		
		Current	Prior	Percent	Current	Prior	Percent	Current	Prior	Percent
Violent	Criminal Homicide	0	1	-100.00%	1	1	0.00%	8	2	300.00%
	Rape	0	2	-100.00%	2	4	-50.00%	57	58	-1.72%
	Robbery - Commercial	1	1	0.00%	3	4	-25.00%	57	54	5.56%
	Robbery - Person	1	2	-50.00%	4	6	-33.33%	72	63	14.29%
	Aggravated Assault - Non DV	3	8	-62.50%	15	16	-6.25%	193	156	23.72%
	Aggravated Assault - DV	3	0		8	11	-27.27%	128	108	18.52%
Violent Total:		8	14	-42.86%	33	42	-21.43%	515	441	16.78%
Property	Burglary - Residential	11	9	22.22%	33	33	0.00%	377	285	32.28%
	Burglary Garage	0	5	-100.00%	9	10	-10.00%	158	144	9.72%
	Burglary Commercial	4	2	100.00%	13	21	-38.10%	210	202	3.96%
	Larceny	80	54	48.15%	264	335	-21.19%	3600	3371	6.79%
	Vehicle Theft	10	13	-23.08%	45	41	9.76%	600	692	-13.29%
	Arson	0	2	-100.00%	2	3	-33.33%	29	25	16.00%
Property Total:		105	85	23.53%	366	443	-17.38%	4974	4719	5.40%
Preliminary Part 1 Crime Totals:		113	99	14.14%	399	485	-17.73%	5489	5160	6.38%
Current 7 Day Period:		12/10/2023 - 12/16/2023			Prior 7 Day Period:		12/3/2023 - 12/9/2023			
Current 28 Day Period:		11/19/2023 - 12/16/2023			Prior 28 Day Period:		10/22/2023 - 11/18/2023			
Current YTD Day Period:		1/1/2023 - 12/16/2023			Prior YTD Period:		1/1/2022 - 12/16/2022			

Prepared by SPD Crime Analysis Office - Monday, December 18, 2023

NOTE: SPD moved from UCR to the NIBRS reporting standard on 10/4/16 following the transition to a new RMS System. [Numbers on CompStat reports prior to this date should not be used as a comparison to those on this report.](#) Additional info on these reporting standards can be found on the FBI website: <https://ucr.fbi.gov/nibrs-overview>

This chart represents Preliminary counts of selected crime categories from Police Case Reports. Full statistical analysis to determine the confidence level of this data has not been performed. The % change columns on the preliminary counts differ from the percentage change on the NIBRS crime report, sometimes significantly. The CompStat report is designed for operational use and includes only selected NIBRS categories and coding less complex than full NIBRS rules. Official statistics for these and other NIBRS categories can be found on WASPC & FBI websites once available.



Note: On 1/8/23 boundary changes were implemented dividing the North Precinct into two (NW and NE). The Northeast Precinct BAKER Sector consists of P3 and P4; Consequently this page did not exist on printed reports prior to 1/8/23

POLICE SUMMARY - Ending: Saturday, December 16, 2023



NE - Neva-Wood District (P3)

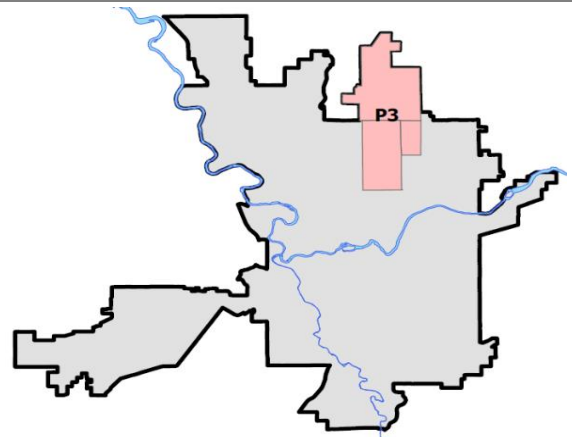
Preliminary IBR Counts

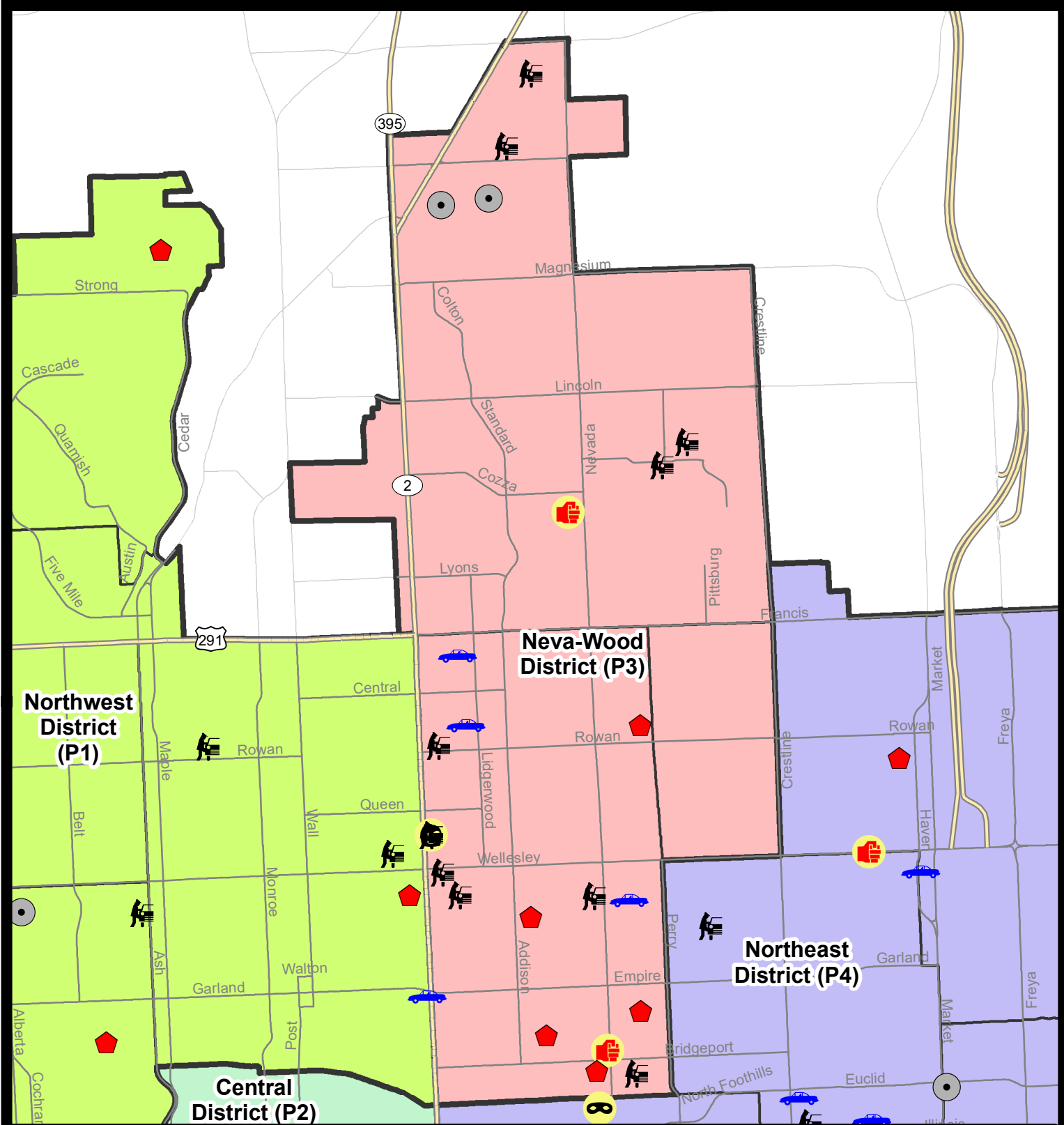
NIBRS Categories (Part 1 Selected)		7 Day Comparison			28 Day Comparison			YTD Comparison		
		Current	Prior	Percent	Current	Prior	Percent	Current	Prior	Percent
Violent	Criminal Homicide	0	0		0	1	-100.00%	5	2	150.00%
	Rape	0	1	-100.00%	1	2	-50.00%	32	30	6.67%
	Robbery - Commercial	1	0		1	1	0.00%	36	41	-12.20%
	Robbery - Person	0	1	-100.00%	2	1	100.00%	31	42	-26.19%
	Aggravated Assault - Non DV	2	3	-33.33%	8	6	33.33%	82	65	26.15%
	Aggravated Assault - DV	0	0		3	5	-40.00%	72	54	33.33%
Violent Total:		3	5	-40.00%	15	16	-6.25%	258	234	10.26%
Property	Burglary - Residential	5	5	0.00%	18	19	-5.26%	211	143	47.55%
	Burglary Garage	0	2	-100.00%	5	7	-28.57%	103	97	6.19%
	Burglary Commercial	2	1	100.00%	7	18	-61.11%	153	98	56.12%
	Larceny	52	32	62.50%	178	215	-17.21%	2424	2301	5.35%
	Vehicle Theft	3	7	-57.14%	17	21	-19.05%	307	388	-20.88%
	Arson	0	1	-100.00%	1	2	-50.00%	19	12	58.33%
Property Total:		62	48	29.17%	226	282	-19.86%	3217	3039	5.86%
Preliminary Part 1 Crime Totals:		65	53	22.64%	241	298	-19.13%	3475	3273	6.17%
Current 7 Day Period:		12/10/2023 - 12/16/2023			Prior 7 Day Period:		12/3/2023 - 12/9/2023			
Current 28 Day Period:		11/19/2023 - 12/16/2023			Prior 28 Day Period:		10/22/2023 - 11/18/2023			
Current YTD Day Period:		1/1/2023 - 12/16/2023			Prior YTD Period:		1/1/2022 - 12/16/2022			

Prepared by SPD Crime Analysis Office - Monday, December 18, 2023

NOTE: SPD moved from UCR to the NIBRS reporting standard on 10/4/16 following the transition to a new RMS System. [Numbers on CompStat reports prior to this date should not be used as a comparison to those on this report.](#) Additional info on these reporting standards can be found on the FBI website: <https://ucr.fbi.gov/nibrs-overview>

This chart represents Preliminary counts of selected crime categories from Police Case Reports. Full statistical analysis to determine the confidence level of this data has not been performed. The % change columns on the preliminary counts differ from the percentage change on the NIBRS crime report, sometimes significantly. The CompStat report is designed for operational use and includes only selected NIBRS categories and coding less complex than full NIBRS rules. Official statistics for these and other NIBRS categories can be found on WASPC & FBI websites once available.





City of Spokane
Neva-Wood District (P3)
Selected Crime Codes
2023-12-10 to 2023-12-16
 Prepared By:
Crime Analysis Unit
Spokane Police Department

Legend

NIBRS Events

Criminal Homicide	Robbery Person	Burglary Commercial
Rape	Aggravated Assault	Vehicle Prowling
Robbery Commercial	Burglary Residential	Vehicle Theft
Burglary Garage	Arson	SPOKANE POLICE

*Cases Represent LERMS Crime Codes
 Points may indicate multiple events
 Note: Veh Prowl is only Larceny displayed*

For Additional Information on Incidents pertaining to an Area, Trend, or Pattern Contact Information Analysis

0 0.2 0.4 0.8 Miles

Geographic Information System

SPOKANE

THIS IS NOT A LEGAL DOCUMENT:
 The information shown on this map is compiled from various sources and is subject to constant revision. Information shown on this map should not be used to determine the location of facilities in relationship to property lines, section lines, streets, etc.

Sunday - Saturday

NE - Neva-Wood District (P3)

12/10/2023 TO 12/16/2023



<u>A/C</u>	<u>Offense Statute</u>	<u>Address</u>	<u>Reported Date</u>	<u>Dist</u>
<u>SPB3NL</u>				
C	ASSAULT 2D	3300 N NEVADA ST	12/12/2023	P4
C	BURGLARY 2D FENCED AREA	200 E SANSON AVE	12/12/2023	P4
C	MAIL THEFT	4700 N MORTON ST	12/15/2023	P3
C	RESIDENTIAL BURGLARY	1300 E NEBRASKA AVE	12/12/2023	P4
C	RESIDENTIAL BURGLARY	1200 E KIERNAN AVE	12/12/2023	P4
C	RESIDENTIAL BURGLARY	800 E LIBERTY AVE	12/15/2023	P4
C	RESIDENTIAL BURGLARY	500 E LONGFELLOW AVE	12/15/2023	P4
C	RESIDENTIAL BURGLARY	500 E GLASS AVE	12/15/2023	P4
C	ROBBERY 2D COMMERCIAL	4700 N DIVISION ST	12/11/2023	P4
C	THEFT 2D FROM BUILDING	700 E EVERETT AVE	12/13/2023	P3
C	THEFT 2D FROM MOTOR VEHICLE	0 E WELLESLEY AVE	12/14/2023	P3
C	THEFT 2D FROM MOTOR VEHICLE	4700 N DIVISION ST	12/14/2023	P4
C	THEFT 2D FROM MOTOR VEHICLE	1100 E LIBERTY AVE	12/15/2023	P3
C	THEFT 3D ALL OTHER	3100 N DIVISION ST	12/13/2023	P3
C	THEFT 3D ALL OTHER	700 E EVERETT AVE	12/11/2023	
C	THEFT 3D ALL OTHER	700 E SANSON AVE	12/11/2023	
C	THEFT 3D ALL OTHER	400 E DALKE AVE	12/16/2023	
C	THEFT 3D FROM BUILDING	200 E GARLAND AVE	12/13/2023	P4
C	THEFT 3D FROM BUILDING	800 E WELLESLEY AVE	12/16/2023	P3
C	THEFT 3D FROM MOTOR VEHICLE	900 E HEROY AVE	12/11/2023	P3
C	THEFT 3D FROM MOTOR VEHICLE	4700 N DIVISION ST	12/12/2023	P3
C	THEFT 3D FROM MOTOR VEHICLE	100 E PRINCETON AVE	12/11/2023	
C	THEFT 3D FROM MOTOR VEHICLE	5500 N DIVISION ST	12/15/2023	
C	THEFT 3D SHOPLIFTING	4700 N DIVISION ST	12/10/2023	P4
C	THEFT 3D SHOPLIFTING	4700 N DIVISION ST	12/11/2023	P1
C	THEFT 3D SHOPLIFTING	4700 N DIVISION ST	12/11/2023	P1
C	THEFT 3D SHOPLIFTING	5800 N DIVISION ST	12/12/2023	P1
C	THEFT 3D SHOPLIFTING	4700 N DIVISION ST	12/15/2023	P3
C	THEFT 3D SHOPLIFTING	4700 N DIVISION ST	12/16/2023	P4
C	THEFT 3D SHOPLIFTING	5600 N DIVISION ST	12/10/2023	
C	THEFT 3D VEHICLE PARTS AND ACCESSORIES	1300 E DALTON AVE	12/10/2023	P3
C	THEFT 3D VEHICLE PARTS AND ACCESSORIES	6100 N LIDGERWOOD ST	12/13/2023	
C	THEFT OF A FIREARM FROM BUILDING	1300 E PROVIDENCE AVE	12/14/2023	P3
C	THEFT OF A FIREARM FROM MOTOR VEHICLE	4700 N DIVISION ST	12/10/2023	P3
C	THEFT OF MOTOR VEHICLE	1100 E HEROY AVE	12/11/2023	P4
C	THEFT OF MOTOR VEHICLE	6100 N COLTON ST	12/12/2023	P3
C	THEFT OF MOTOR VEHICLE	5600 N LIDGERWOOD ST	12/14/2023	P4

SPB3SH

For protection of victim privacy, the entire address on sexual assault crimes has been redacted.

A/C	Offense Statute	Address	Reported Date	Dist
C	BURGLARY 2D COMMERCIAL	9200 N COLTON ST	12/11/2023	P4
C	BURGLARY 2D COMMERCIAL	9100 N NEWPORT HWY	12/15/2023	P4
C	THEFT 1D SHOPLIFTING	9200 N COLTON ST	12/16/2023	P2
C	THEFT 2D FROM MOTOR VEHICLE	1600 E HOUGHTON CT	12/12/2023	P3
C	THEFT 2D SHOPLIFTING	9600 N NEWPORT HWY	12/13/2023	P1
C	THEFT 2D VEHICLE PARTS AND ACCESSORIES	1600 E HOUGHTON CT	12/12/2023	P3
C	THEFT 3D ALL OTHER	600 E HOLLAND AVE	12/13/2023	
C	THEFT 3D FROM BUILDING	9200 N COLTON ST	12/15/2023	P3
C	THEFT 3D FROM MOTOR VEHICLE	9900 N NEWPORT HWY	12/11/2023	P3
C	THEFT 3D FROM MOTOR VEHICLE	1400 E SHARPSBURG AVE	12/12/2023	P4
C	THEFT 3D FROM MOTOR VEHICLE	600 E HOLLAND AVE	12/13/2023	
C	THEFT 3D SHOPLIFTING	9200 N COLTON ST	12/11/2023	P4
C	THEFT 3D SHOPLIFTING	9600 N NEWPORT HWY	12/12/2023	P1
C	THEFT 3D SHOPLIFTING	9500 N NEWPORT HWY	12/14/2023	P3
C	THEFT 3D SHOPLIFTING	9500 N NEWPORT HWY	12/14/2023	P3
C	THEFT 3D SHOPLIFTING	9500 N NEWPORT HWY	12/14/2023	P3
C	THEFT 3D SHOPLIFTING	9700 N NEWPORT HWY	12/15/2023	P4
C	THEFT 3D SHOPLIFTING	9100 N NEWPORT HWY	12/11/2023	
C	THEFT 3D SHOPLIFTING	6600 N NEVADA ST	12/12/2023	
C	THEFT 3D SHOPLIFTING	9700 N NEWPORT HWY	12/12/2023	
C	THEFT 3D SHOPLIFTING	9700 N NEWPORT HWY	12/12/2023	
C	THEFT 3D SHOPLIFTING	9700 N NEWPORT HWY	12/13/2023	
C	THEFT 3D SHOPLIFTING	9100 N NEWPORT HWY	12/14/2023	
C	THEFT 3D SHOPLIFTING	9100 N NEWPORT HWY	12/14/2023	
C	THEFT 3D SHOPLIFTING	9100 N NEWPORT HWY	12/15/2023	
C	VEHICULAR ASSAULT	900 E SITKA AVE	12/11/2023	P4
SPB3WH				
C	THEFT 3D ALL OTHER	1700 E CROWN AVE	12/11/2023	
C	THEFT 3D ALL OTHER	1800 E WABASH AVE	12/14/2023	

POLICE SUMMARY - Ending: Saturday, December 16, 2023



NE - Northeast District (P4)

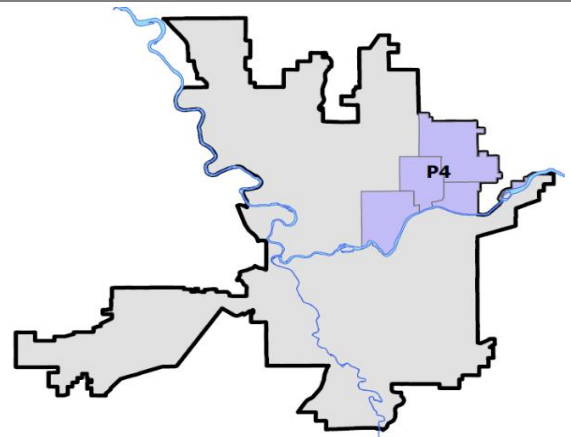
Preliminary IBR Counts

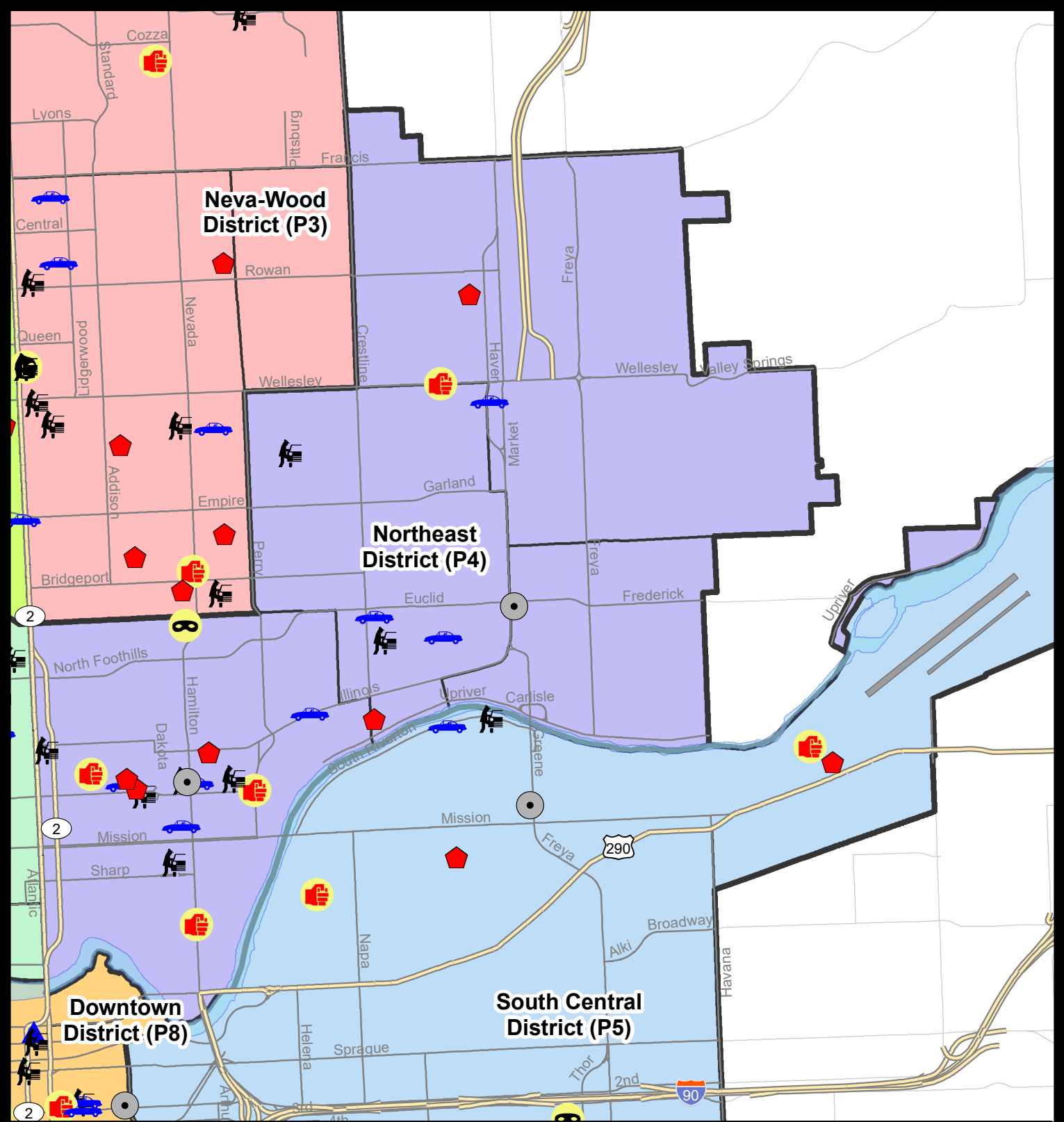
NIBRS Categories (Part 1 Selected)		7 Day Comparison			28 Day Comparison			YTD Comparison		
		Current	Prior	Percent	Current	Prior	Percent	Current	Prior	Percent
Violent	Criminal Homicide	0	1	-100.00%	1	0		3	0	
	Rape	0	1	-100.00%	1	2	-50.00%	25	28	-10.71%
	Robbery - Commercial	0	1	-100.00%	2	3	-33.33%	21	13	61.54%
	Robbery - Person	1	1	0.00%	2	5	-60.00%	41	21	95.24%
	Aggravated Assault - Non DV	1	5	-80.00%	7	10	-30.00%	111	91	21.98%
	Aggravated Assault - DV	3	0		5	6	-16.67%	56	54	3.70%
Violent Total:		5	9	-44.44%	18	26	-30.77%	257	207	24.15%
Property	Burglary - Residential	6	4	50.00%	15	14	7.14%	166	142	16.90%
	Burglary Garage	0	3	-100.00%	4	3	33.33%	55	47	17.02%
	Burglary Commercial	2	1	100.00%	6	3	100.00%	57	104	-45.19%
	Larceny	28	22	27.27%	86	120	-28.33%	1176	1070	9.91%
	Vehicle Theft	7	6	16.67%	28	20	40.00%	293	304	-3.62%
	Arson	0	1	-100.00%	1	1	0.00%	10	13	-23.08%
Property Total:		43	37	16.22%	140	161	-13.04%	1757	1680	4.58%
Preliminary Part 1 Crime Totals:		48	46	4.35%	158	187	-15.51%	2014	1887	6.73%
Current 7 Day Period:		12/10/2023 - 12/16/2023			Prior 7 Day Period:		12/3/2023 - 12/9/2023			
Current 28 Day Period:		11/19/2023 - 12/16/2023			Prior 28 Day Period:		10/22/2023 - 11/18/2023			
Current YTD Day Period:		1/1/2023 - 12/16/2023			Prior YTD Period:		1/1/2022 - 12/16/2022			

Prepared by SPD Crime Analysis Office - Monday, December 18, 2023

NOTE: SPD moved from UCR to the NIBRS reporting standard on 10/4/16 following the transition to a new RMS System. [Numbers on CompStat reports prior to this date should not be used as a comparison to those on this report.](#) Additional info on these reporting standards can be found on the FBI website: <https://ucr.fbi.gov/nibrs-overview>

This chart represents Preliminary counts of selected crime categories from Police Case Reports. Full statistical analysis to determine the confidence level of this data has not been performed. The % change columns on the preliminary counts differ from the percentage change on the NIBRS crime report, sometimes significantly. The CompStat report is designed for operational use and includes only selected NIBRS categories and coding less complex than full NIBRS rules. Official statistics for these and other NIBRS categories can be found on WASPC & FBI websites once available.





City of Spokane

Northeast District (P4)

Selected Crime Codes

2023-12-10 to 2023-12-16

Prepared By:
Crime Analysis Unit
Spokane Police Department

Legend

NIBRS Events



Criminal Homicide



Rape



Robbery Commercial



Robbery Person



Aggravated Assault



Burglary Residential



Burglary Garage



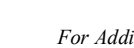
Burglary Commercial



Vehicle Prowling



Vehicle Theft



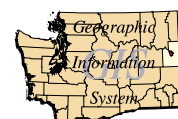
Arson



Cases Represent LERMS Crime Codes
Points may indicate multiple events
Note: Veh Prowl is only Larceny displayed

For Additional Information on
Incidents pertaining to an
Area, Trend, or Pattern
Contact Information Analysis

0 0.2 0.4 0.8 Miles



THIS IS NOT A LEGAL DOCUMENT.
The information shown on this map is compiled
from various sources and is subject to constant
revision. Information shown on this map should
not be used to determine the location of facilities
in relationship to property lines, section lines,
streets, etc.

Sunday - Saturday

NE - Northeast District (P4)

12/10/2023 TO 12/16/2023



<u>A/C</u>	<u>Offense Statute</u>	<u>Address</u>	<u>Reported Date</u>	<u>Dist</u>
<u>SPB4BE</u>				
C	ASSAULT 2D	E WELLESLEY AVE / N LACEY ST	12/10/2023	P4
A	MAIL THEFT	1700 E LIBERTY AVE	12/12/2023	P4
C	MAIL THEFT	2900 E EUCLID AVE	12/16/2023	P4
C	RESIDENTIAL BURGLARY	2100 E NORTH CRESCENT AVE	12/11/2023	P4
C	THEFT 1D FROM MOTOR VEHICLE	1600 E ROCKWELL AVE	12/10/2023	
C	THEFT 2D FROM MOTOR VEHICLE	2800 N LEE ST	12/14/2023	P4
C	THEFT 3D ALL OTHER	2800 E PROVIDENCE AVE	12/11/2023	
C	THEFT 3D FROM BUILDING	3200 N NELSON ST	12/14/2023	P4
C	THEFT 3D SHOPLIFTING	3900 N MARKET ST	12/14/2023	
C	THEFT OF MOTOR VEHICLE	2900 N LEE ST	12/13/2023	P4
C	THEFT OF MOTOR VEHICLE	2600 E CLEVELAND AVE	12/16/2023	P4
<u>SPB4HI</u>				
C	RESIDENTIAL BURGLARY	2900 E EVERETT AVE	12/13/2023	P4
C	THEFT 3D ALL OTHER	3700 N RALPH ST	12/13/2023	P4
C	THEFT 3D VEHICLE PARTS AND ACCESSORIES	2300 E CENTRAL AVE	12/11/2023	P8
C	THEFT OF MOTOR VEHICLE	3000 E HERROY AVE	12/13/2023	P4
<u>SPB4LO</u>				
C	ASSAULT 2D	E INDIANA AVE / N PERRY ST	12/10/2023	P4
C	ASSAULT 2D	300 E BALDWIN AVE	12/12/2023	P4
C	BURGLARY 2D COMMERCIAL	1900 N HAMILTON ST	12/13/2023	P4
C	RESIDENTIAL BURGLARY	900 E ILLINOIS AVE	12/11/2023	P4
C	RESIDENTIAL BURGLARY	900 E ILLINOIS AVE	12/12/2023	P4
C	RESIDENTIAL BURGLARY	500 E INDIANA AVE	12/14/2023	P4
C	RESIDENTIAL BURGLARY	500 E BALDWIN AVE	12/16/2023	P3
C	ROBBERY 2D PERSON	3000 N HAMILTON ST	12/13/2023	P3
C	THEFT 3D ALL OTHER	200 E ERMINA AVE	12/12/2023	P2
C	THEFT 3D ALL OTHER	2200 N ADDISON ST	12/13/2023	P4
C	THEFT 3D ALL OTHER	800 E NORA AVE	12/15/2023	
C	THEFT 3D FROM BUILDING	900 E MISSION AVE	12/12/2023	P4
C	THEFT 3D FROM BUILDING	500 E INDIANA AVE	12/14/2023	P4
C	THEFT 3D FROM BUILDING	1500 E ILLINOIS AVE	12/15/2023	P4
C	THEFT 3D FROM MOTOR VEHICLE	1300 N CINCINNATI ST	12/12/2023	P4
C	THEFT 3D FROM MOTOR VEHICLE	600 E INDIANA AVE	12/13/2023	P4
C	THEFT 3D FROM MOTOR VEHICLE	1100 E BALDWIN AVE	12/13/2023	P4
C	THEFT 3D FROM MOTOR VEHICLE	800 E BALDWIN AVE	12/16/2023	P4
C	THEFT 3D FROM MOTOR VEHICLE	0 E MONTGOMERY AVE	12/14/2023	
C	THEFT 3D SHOPLIFTING	1500 E ILLINOIS AVE	12/13/2023	P4

For protection of victim privacy, the entire address on sexual assault crimes has been redacted.

A/C	Offense Statute	Address	Reported Date	Dist
C	THEFT 3D SHOPLIFTING	0 E MONTGOMERY AVE	12/13/2023	P4
C	THEFT 3D SHOPLIFTING	1500 E ILLINOIS AVE	12/15/2023	P4
C	THEFT 3D SHOPLIFTING	1500 E ILLINOIS AVE	12/15/2023	P4
C	THEFT 3D SHOPLIFTING	2500 N DIVISION ST	12/16/2023	P4
C	THEFT 3D SHOPLIFTING	900 E MISSION AVE	12/13/2023	
C	THEFT OF MOTOR VEHICLE	1900 N ADDISON ST	12/13/2023	P4
C	THEFT OF MOTOR VEHICLE	800 E AUGUSTA AVE	12/14/2023	P4
C	THEFT OF MOTOR VEHICLE	E ILLINOIS AVE / N PITTSBURG ST	12/14/2023	P3
C	THEFT OF MOTOR VEHICLE	1900 N HAMILTON ST	12/15/2023	P4
C	VEHICULAR ASSAULT	N HAMILTON ST / E CATALDO AVE	12/14/2023	P4

SPB4MI

C	BURGLARY 2D COMMERCIAL	3000 N MARKET ST	12/15/2023	P4
C	THEFT 1D FROM BUILDING	3000 N MARKET ST	12/15/2023	P4
C	THEFT 3D VEHICLE PARTS AND ACCESSORIES	4100 E UPRIVER DR	12/14/2023	P4

SPOKANE POLICE DEPARTMENT



South Precinct CHARLIE Sector

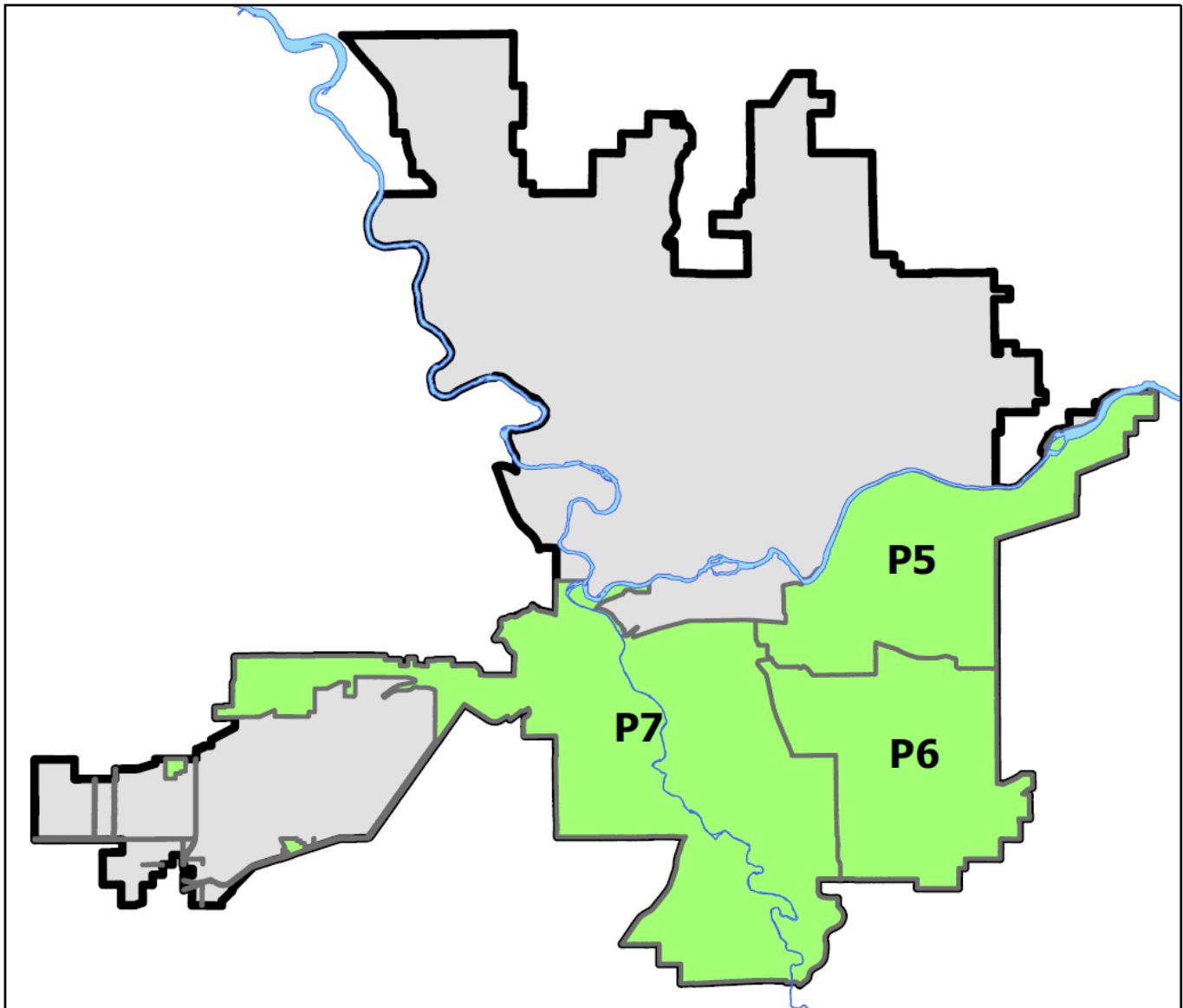
PSA Commander

Captain Matt Cowles

South Central District (P5)

Southeast District (P6)

Southwest District (P7)



POLICE SUMMARY - Ending: Saturday, December 16, 2023

SOUTH PRECINCT (P5, P6, P7) CHARLIE SECTOR



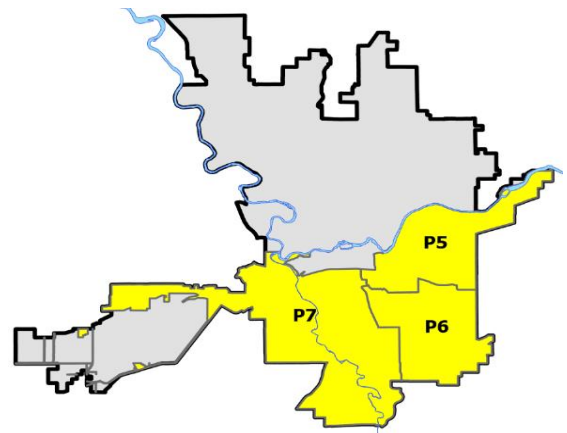
Preliminary IBR Counts

NIBRS Categories (Part 1 Selected)		7 Day Comparison			28 Day Comparison			YTD Comparison		
		Current	Prior	Percent	Current	Prior	Percent	Current	Prior	Percent
Violent	Criminal Homicide	0	0		0	0		4	4	0.00%
	Rape	3	2	50.00%	6	2	200.00%	70	60	16.67%
	Robbery - Commercial	0	0		0	2	-100.00%	14	14	0.00%
	Robbery - Person	2	0		3	4	-25.00%	44	38	15.79%
	Aggravated Assault - Non DV	2	3	-33.33%	8	12	-33.33%	130	129	0.78%
	Aggravated Assault - DV	3	3	0.00%	11	6	83.33%	94	106	-11.32%
Violent Total:		10	8	25.00%	28	26	7.69%	356	351	1.42%
Property	Burglary - Residential	9	2	350.00%	26	15	73.33%	185	223	-17.04%
	Burglary Garage	2	5	-60.00%	10	5	100.00%	158	161	-1.86%
	Burglary Commercial	1	6	-83.33%	14	14	0.00%	145	203	-28.57%
	Larceny	38	44	-13.64%	152	122	24.59%	2085	2670	-21.91%
	Vehicle Theft	4	7	-42.86%	18	22	-18.18%	451	513	-12.09%
	Arson	0	0		1	1	0.00%	15	18	-16.67%
Property Total:		54	64	-15.63%	221	179	23.46%	3039	3788	-19.77%
Preliminary Part 1 Crime Totals:		64	72	-11.11%	249	205	21.46%	3395	4139	-17.98%
Current 7 Day Period:		12/10/2023 - 12/16/2023			Prior 7 Day Period:		12/3/2023 - 12/9/2023			
Current 28 Day Period:		11/19/2023 - 12/16/2023			Prior 28 Day Period:		10/22/2023 - 11/18/2023			
Current YTD Day Period:		1/1/2023 - 12/16/2023			Prior YTD Period:		1/1/2022 - 12/16/2022			

Prepared by SPD Crime Analysis Office - Monday, December 18, 2023

NOTE: SPD moved from UCR to the NIBRS reporting standard on 10/4/16 following the transition to a new RMS System. [Numbers on CompStat reports prior to this date should not be used as a comparison to those on this report.](#) Additional info on these reporting standards can be found on the FBI website: <https://ucr.fbi.gov/nibrs-overview>

This chart represents Preliminary counts of selected crime categories from Police Case Reports. Full statistical analysis to determine the confidence level of this data has not been performed. The % change columns on the preliminary counts differ from the percentage change on the NIBRS crime report, sometimes significantly. The CompStat report is designed for operational use and includes only selected NIBRS categories and coding less complex than full NIBRS rules. Official statistics for these and other NIBRS categories can be found on WASPC & FBI websites once available.



Note: On 1/8/23 boundary changes incorporated portions of P7 into the Downtown Precinct (SPD8BA and SPD8PV); Consequently activity in P7 will appear lower if compared to printed CompStat reports prior to 1/8/23

POLICE SUMMARY - Ending: Saturday, December 16, 2023



SE - South Central District (P5)

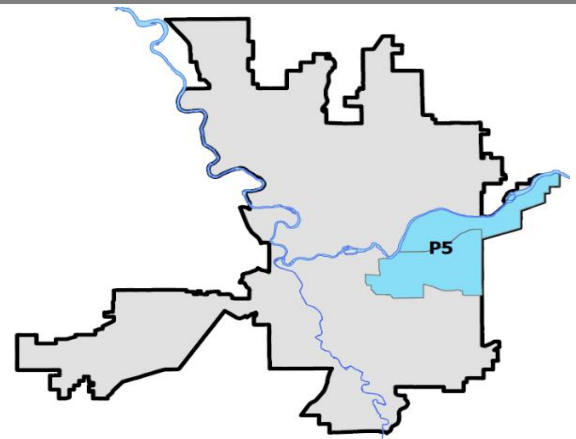
Preliminary IBR Counts

NIBRS Categories (Part 1 Selected)		7 Day Comparison			28 Day Comparison			YTD Comparison		
		Current	Prior	Percent	Current	Prior	Percent	Current	Prior	Percent
Violent	Criminal Homicide	0	0		0	0		2	1	100.00%
	Rape	1	1	0.00%	2	1	100.00%	36	23	56.52%
	Robbery - Commercial	0	0		0	1	-100.00%	4	4	0.00%
	Robbery - Person	1	0		1	1	0.00%	21	15	40.00%
	Aggravated Assault - Non DV	1	0		2	10	-80.00%	70	71	-1.41%
	Aggravated Assault - DV	2	1	100.00%	5	1	400.00%	51	51	0.00%
Violent Total:		5	2	150.00%	10	14	-28.57%	184	165	11.52%
Property	Burglary - Residential	5	1	400.00%	12	4	200.00%	65	78	-16.67%
	Burglary Garage	0	3	-100.00%	4	0		49	48	2.08%
	Burglary Commercial	1	4	-75.00%	5	5	0.00%	80	130	-38.46%
	Larceny	13	11	18.18%	50	38	31.58%	724	1028	-29.57%
	Vehicle Theft	1	3	-66.67%	6	10	-40.00%	154	241	-36.10%
	Arson	0	0		1	1	0.00%	11	9	22.22%
Property Total:		20	22	-9.09%	78	58	34.48%	1083	1534	-29.40%
Preliminary Part 1 Crime Totals:		25	24	4.17%	88	72	22.22%	1267	1699	-25.43%
Current 7 Day Period:		12/10/2023 - 12/16/2023			Prior 7 Day Period:		12/3/2023 - 12/9/2023			
Current 28 Day Period:		11/19/2023 - 12/16/2023			Prior 28 Day Period:		10/22/2023 - 11/18/2023			
Current YTD Day Period:		1/1/2023 - 12/16/2023			Prior YTD Period:		1/1/2022 - 12/16/2022			


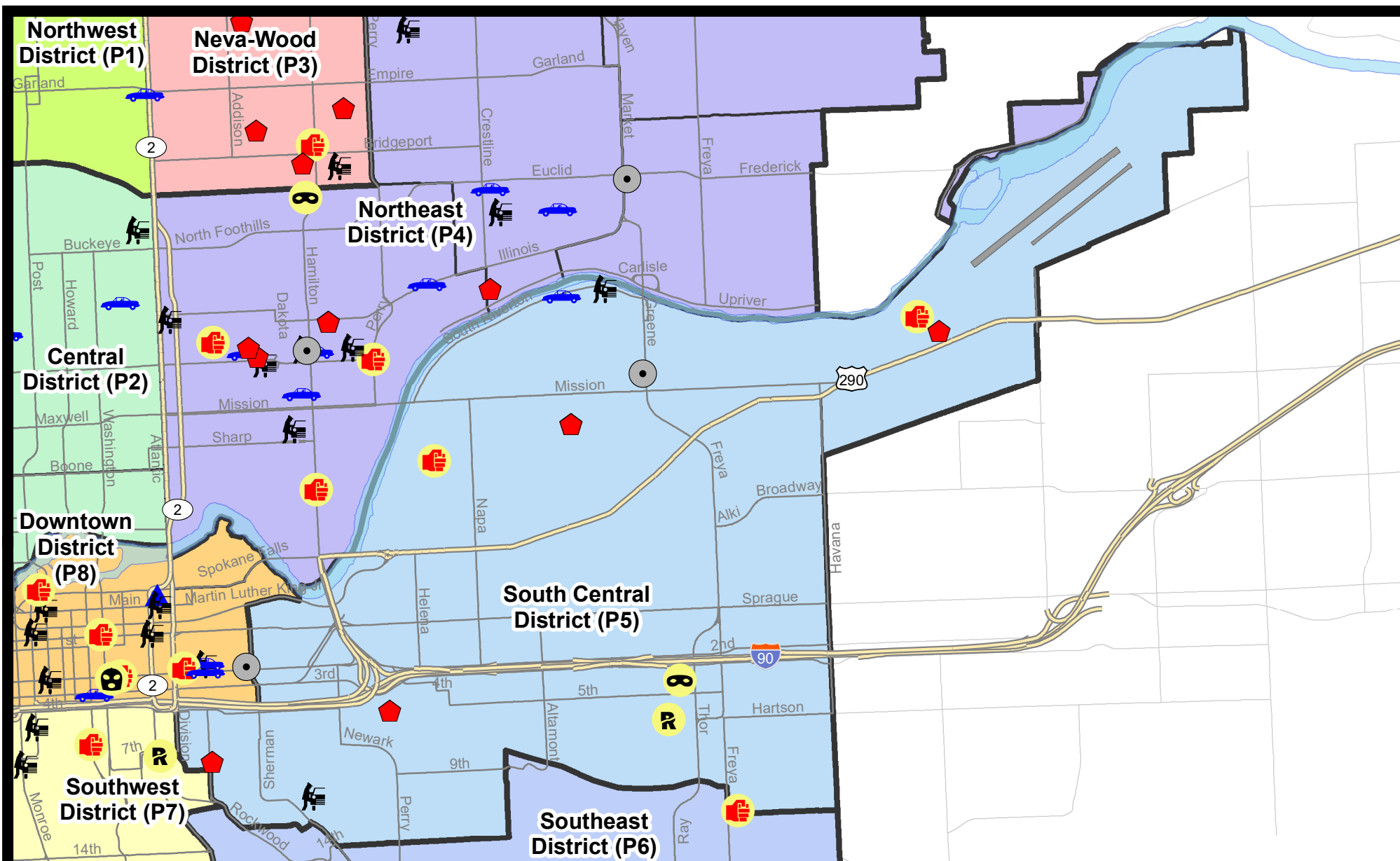
Prepared by SPD Crime Analysis Office - Monday, December 18, 2023

NOTE: SPD moved from UCR to the NIBRS reporting standard on 10/4/16 following the transition to a new RMS System. [Numbers on CompStat reports prior to this date should not be used as a comparison to those on this report.](#) Additional info on these reporting standards can be found on the FBI website: <https://ucr.fbi.gov/nibrs-overview>

This chart represents Preliminary counts of selected crime categories from Police Case Reports. Full statistical analysis to determine the confidence level of this data has not been performed. The % change columns on the preliminary counts differ from the percentage change on the NIBRS crime report, sometimes significantly. The CompStat report is designed for operational use and includes only selected NIBRS categories and coding less complex than full NIBRS rules. Official statistics for these and other NIBRS categories can be found on WASPC & FBI websites once available.



Note: On 2/10/21 a portion of the Police Block SPC5EC became part of the Downtown Precinct (SPD8EC); Consequently activity in P5 will appear lower if compared to printed CompStat reports prior to 2/10/21

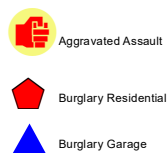




City of Spokane
South Central District (P5)
Selected
Crime Types
2023-12-10 to 2023-12-16

Prepared By:
Crime Analysis Unit
Spokane Police Department

Legend

NIBRS Events



Cases Represent LERMS Crime Codes
 Points may indicate multiple events
 Note: Veh Prowl is only Larceny category displayed



For Additional Information on Incidents
 pertaining to an Area, Trend, or Pattern
 Contact Information Analysis

0 0.2 0.4 0.6 0.8 1 Miles



THIS IS NOT A LEGAL DOCUMENT:
 The information shown on this map is compiled
 from various sources and is subject to constant
 revision. Information shown on this map should
 not be used to determine the location of facilities
 in relationship to property lines, section lines,
 streets, etc.

Sunday - Saturday

SE - South Central District (P5)

12/10/2023 TO 12/16/2023



<u>A/C</u>	<u>Offense Statute</u>	<u>Address</u>	<u>Reported Date</u>	<u>Dist</u>
<u>SPC5EC</u>				
C	ASSAULT 2D	3600 E 13TH AVE	12/12/2023	P6
C	RAPE 1D		12/14/2023	P6
C	RESIDENTIAL BURGLARY	800 S COWLEY ST	12/12/2023	P6
C	RESIDENTIAL BURGLARY	1300 E 5TH AVE	12/16/2023	P5
C	ROBBERY 2D PERSON	400 S THOR ST	12/11/2023	P6
C	THEFT 2D FROM BUILDING	S PERRY ST / E 9TH AVE	12/11/2023	P6
A	THEFT 3D ALL OTHER	4200 E PRATT AVE	12/12/2023	P5
C	THEFT 3D ALL OTHER	300 S PITTSBURG ST	12/13/2023	P5
C	THEFT 3D ALL OTHER	600 E 7TH AVE	12/13/2023	P5
C	THEFT 3D ALL OTHER	400 S THOR ST	12/16/2023	P5
C	THEFT 3D FROM BUILDING	900 E 8TH AVE	12/14/2023	P5
C	THEFT 3D FROM BUILDING	500 E 2ND AVE	12/14/2023	P5
C	THEFT 3D FROM MOTOR VEHICLE	800 E 10TH AVE	12/15/2023	
<u>SPC5GP</u>				
C	ASSAULT 2D	1700 E DESMET AVE	12/15/2023	P6
C	BURGLARY 2D COMMERCIAL	1600 N GREENE ST	12/13/2023	P5
C	HARASSMENT FELONY WEAPON INVOLVED	E SURRO AVE / N WATERWORKS ST	12/13/2023	P6
C	MAIL THEFT	3000 E BALDWIN AVE	12/12/2023	P5
C	RESIDENTIAL BURGLARY	2600 E SHARP AVE	12/14/2023	P6
C	RESIDENTIAL BURGLARY	5000 E COMMERCE AVE	12/15/2023	P6
C	RESIDENTIAL BURGLARY	2600 E SHARP AVE	12/16/2023	P6
C	THEFT 3D ALL OTHER	1600 N NAPA ST	12/13/2023	
C	THEFT 3D ALL OTHER	2200 E SOUTH CRESCENT AVE	12/16/2023	
C	THEFT 3D FROM MOTOR VEHICLE	2900 E SOUTH RIVERTON AVE	12/10/2023	P5
C	THEFT 3D SHOPLIFTING	3100 E MISSION AVE	12/13/2023	P5
C	THEFT OF MOTOR VEHICLE	2600 E SOUTH RIVERTON AVE	12/11/2023	P6

POLICE SUMMARY - Ending: Saturday, December 16, 2023



SE - Southeast District (P6)

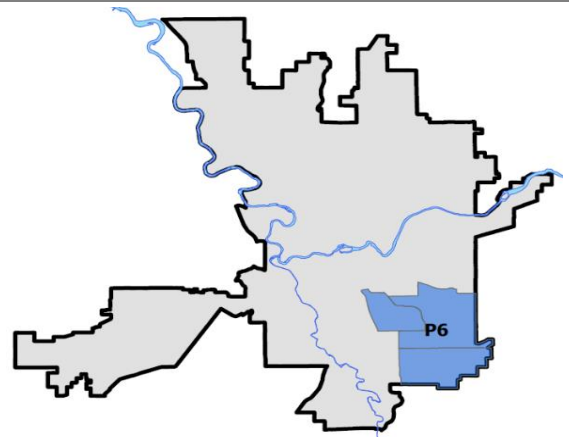
Preliminary IBR Counts

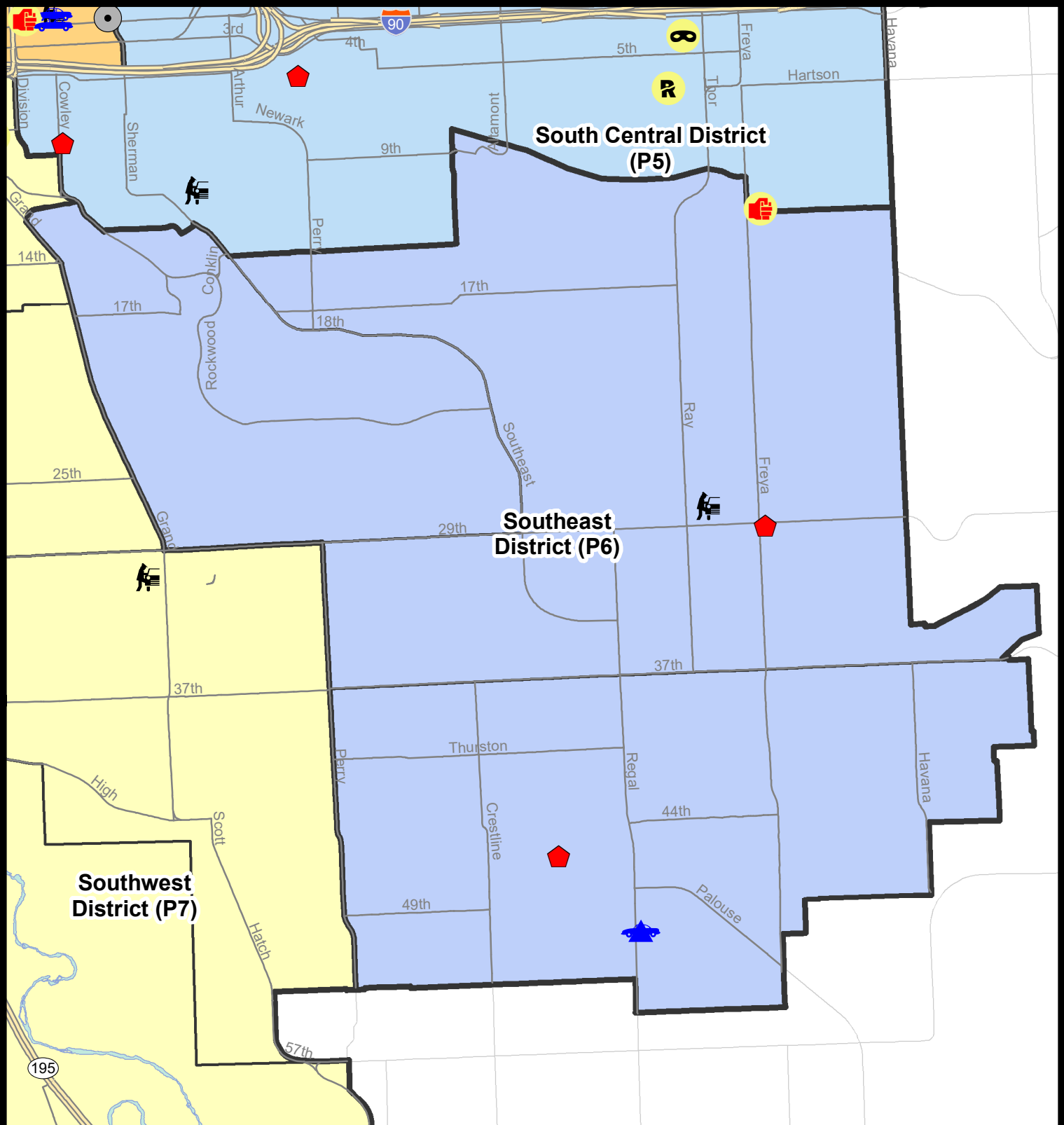
NIBRS Categories (Part 1 Selected)		7 Day Comparison			28 Day Comparison			YTD Comparison		
		Current	Prior	Percent	Current	Prior	Percent	Current	Prior	Percent
Violent	Criminal Homicide	0	0		0	0		0	0	
	Rape	0	1	-100.00%	1	1	0.00%	7	10	-30.00%
	Robbery - Commercial	0	0		0	1	-100.00%	5	5	0.00%
	Robbery - Person	0	0		0	1	-100.00%	4	9	-55.56%
	Aggravated Assault - Non DV	0	0		0	1	-100.00%	19	13	46.15%
	Aggravated Assault - DV	0	1	-100.00%	3	1	200.00%	16	21	-23.81%
Violent Total:		0	2	-100.00%	4	5	-20.00%	51	58	-12.07%
Property	Burglary - Residential	2	1	100.00%	7	5	40.00%	47	76	-38.16%
	Burglary Garage	1	0		2	4	-50.00%	41	49	-16.33%
	Burglary Commercial	0	1	-100.00%	1	5	-80.00%	26	22	18.18%
	Larceny	7	11	-36.36%	38	33	15.15%	506	574	-11.85%
	Vehicle Theft	1	3	-66.67%	5	3	66.67%	136	104	30.77%
	Arson	0	0		0	0		1	3	-66.67%
Property Total:		11	16	-31.25%	53	50	6.00%	757	828	-8.57%
Preliminary Part 1 Crime Totals:		11	18	-38.89%	57	55	3.64%	808	886	-8.80%
Current 7 Day Period:		12/10/2023 - 12/16/2023			Prior 7 Day Period:		12/3/2023 - 12/9/2023			
Current 28 Day Period:		11/19/2023 - 12/16/2023			Prior 28 Day Period:		10/22/2023 - 11/18/2023			
Current YTD Day Period:		1/1/2023 - 12/16/2023			Prior YTD Period:		1/1/2022 - 12/16/2022			

Prepared by SPD Crime Analysis Office - Monday, December 18, 2023

NOTE: SPD moved from UCR to the NIBRS reporting standard on 10/4/16 following the transition to a new RMS System. [Numbers on CompStat reports prior to this date should not be used as a comparison to those on this report.](#) Additional info on these reporting standards can be found on the FBI website: <https://ucr.fbi.gov/nibrs-overview>

This chart represents Preliminary counts of selected crime categories from Police Case Reports. Full statistical analysis to determine the confidence level of this data has not been performed. The % change columns on the preliminary counts differ from the percentage change on the NIBRS crime report, sometimes significantly. The CompStat report is designed for operational use and includes only selected NIBRS categories and coding less complex than full NIBRS rules. Official statistics for these and other NIBRS categories can be found on WASPC & FBI websites once available.





City of Spokane
Southeast District (P6)
Selected Crime Codes
2023-12-10 to 2023-12-16

Prepared By:
Crime Analysis Unit
Spokane Police Department

Legend
NIBRS Events

Criminal Homicide	Robbery Person	Burglary Commercial
Rape	Aggravated Assault	Vehicle Prowling
Robbery Commercial	Burglary Residential	Vehicle Theft
	Burglary Garage	Arson

*Cases Represent LERMS Crime Codes
Points may indicate multiple events
Note: Veh Prowl is only Larceny displayed*

0 0.15 0.3 0.6 Miles

For Additional Information on Incidents pertaining to an Area, Trend, or Pattern Contact Information Analysis

Geographic Information System

THIS IS NOT A LEGAL DOCUMENT:
The information shown on this map is compiled from various sources and is subject to constant revision. Information shown on this map should not be used to determine the location of facilities in relationship to property lines, section lines, streets, etc.

Sunday - Saturday

SE - Southeast District (P6)

12/10/2023 TO 12/16/2023



<u>A/C</u>	<u>Offense Statute</u>	<u>Address</u>	<u>Reported Date</u>	<u>Dist</u>
<u>SPC6LH</u>				
C	RESIDENTIAL BURGLARY	3600 E 29TH AVE	12/16/2023	P6
C	THEFT 3D ALL OTHER	3400 S REGAL ST	12/15/2023	
C	THEFT 3D FROM MOTOR VEHICLE	3300 E 28TH AVE	12/15/2023	P6
C	THEFT 3D VEHICLE PARTS AND ACCESSORIES	3300 E 11TH AVE	12/15/2023	P6
<u>SPC6SG</u>				
C	BURGLARY 2D GARAGE	5000 S REGAL ST	12/11/2023	
C	MAIL THEFT	3900 S DEARBORN ST	12/11/2023	P6
C	RESIDENTIAL BURGLARY	4500 S COOK ST	12/11/2023	P6
C	THEFT 3D SHOPLIFTING	4900 S REGAL ST	12/11/2023	
C	THEFT 3D VEHICLE PARTS AND ACCESSORIES	3200 E 44TH AVE	12/11/2023	P6
C	THEFT 3D VEHICLE PARTS AND ACCESSORIES	2700 E 53RD AVE	12/11/2023	P6
C	THEFT OF MOTOR VEHICLE	5000 S REGAL ST	12/14/2023	P5

POLICE SUMMARY - Ending: Saturday, December 16, 2023



SW - Southwest District (P7)

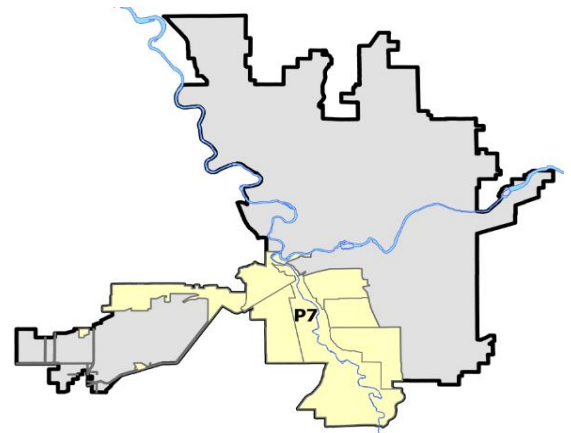
Preliminary IBR Counts

NIBRS Categories (Part 1 Selected)		7 Day Comparison			28 Day Comparison			YTD Comparison		
		Current	Prior	Percent	Current	Prior	Percent	Current	Prior	Percent
Violent	Criminal Homicide	0	0		0	0		2	3	-33.33%
	Rape	2	0		3	0		27	27	0.00%
	Robbery - Commercial	0	0		0	0		5	5	0.00%
	Robbery - Person	1	0		2	2	0.00%	19	14	35.71%
	Aggravated Assault - Non DV	1	3	-66.67%	6	1	500.00%	41	45	-8.89%
	Aggravated Assault - DV	1	1	0.00%	3	4	-25.00%	27	34	-20.59%
Violent Total:		5	4	25.00%	14	7	100.00%	121	128	-5.47%
Property	Burglary - Residential	2	0		7	6	16.67%	73	69	5.80%
	Burglary Garage	1	2	-50.00%	4	1	300.00%	68	64	6.25%
	Burglary Commercial	0	1	-100.00%	8	4	100.00%	39	51	-23.53%
	Larceny	18	22	-18.18%	64	51	25.49%	855	1068	-19.94%
	Vehicle Theft	2	1	100.00%	7	9	-22.22%	161	168	-4.17%
	Arson	0	0		0	0		3	6	-50.00%
Property Total:		23	26	-11.54%	90	71	26.76%	1199	1426	-15.92%
Preliminary Part 1 Crime Totals:		28	30	-6.67%	104	78	33.33%	1320	1554	-15.06%
Current 7 Day Period:		12/10/2023 - 12/16/2023			Prior 7 Day Period:		12/3/2023 - 12/9/2023			
Current 28 Day Period:		11/19/2023 - 12/16/2023			Prior 28 Day Period:		10/22/2023 - 11/18/2023			
Current YTD Day Period:		1/1/2023 - 12/16/2023			Prior YTD Period:		1/1/2022 - 12/16/2022			

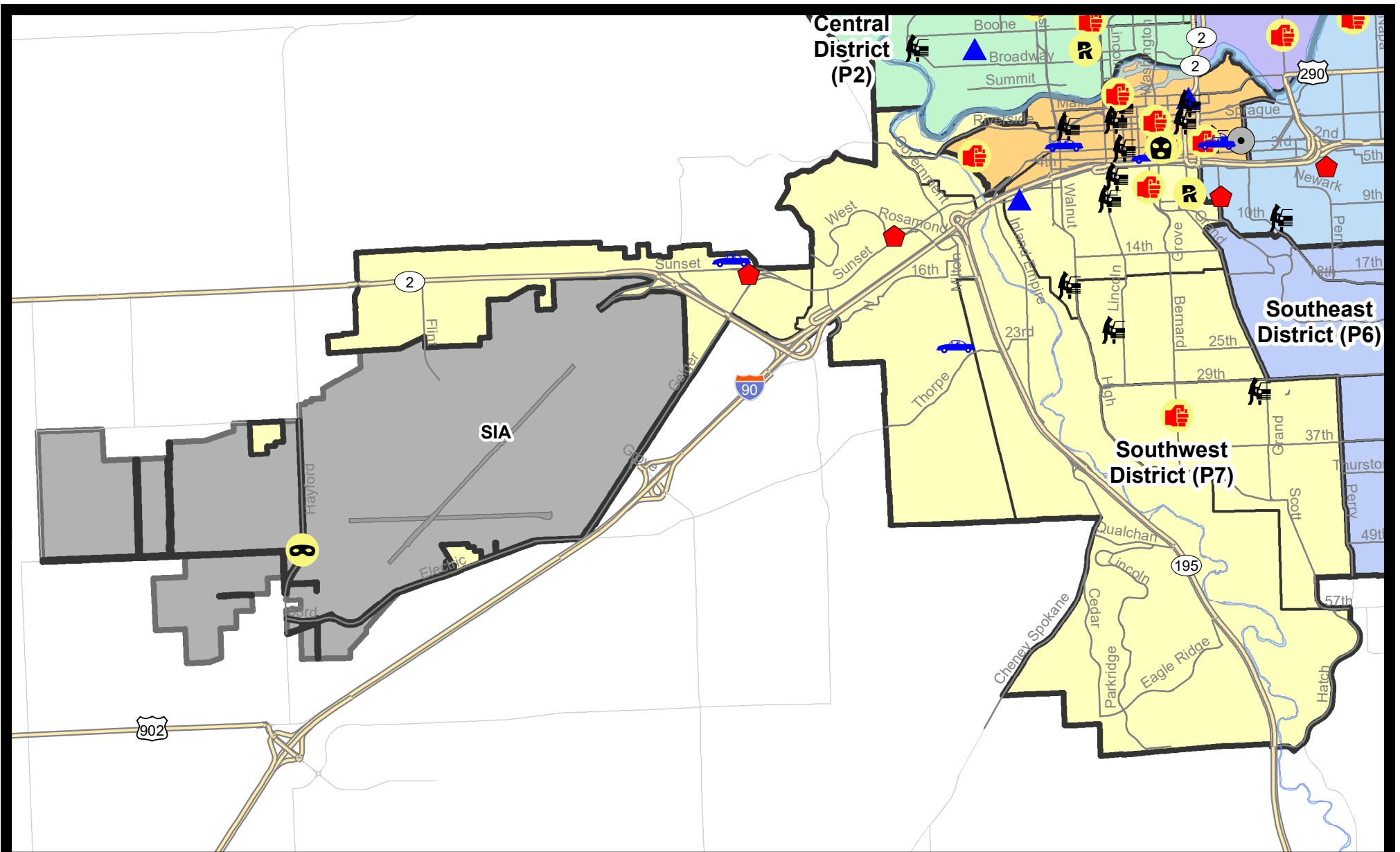
Prepared by SPD Crime Analysis Office - Monday, December 18, 2023

NOTE: SPD moved from UCR to the NIBRS reporting standard on 10/4/16 following the transition to a new RMS System. [Numbers on CompStat reports prior to this date should not be used as a comparison to those on this report.](#) Additional info on these reporting standards can be found on the FBI website: <https://ucr.fbi.gov/nibrs-overview>

This chart represents Preliminary counts of selected crime categories from Police Case Reports. Full statistical analysis to determine the confidence level of this data has not been performed. The % change columns on the preliminary counts differ from the percentage change on the NIBRS crime report, sometimes significantly. The CompStat report is designed for operational use and includes only selected NIBRS categories and coding less complex than full NIBRS rules. Official statistics for these and other NIBRS categories can be found on WASPC & FBI websites once available.



Note: On 1/8/23 boundary changes were implemented that incorporated portions of P7 into the Downtown DAVID Sector (SPD8BA SPD8PV); Consequently activity in P7 will appear lower if compared to printed CompStat reports prior to 1/8/23


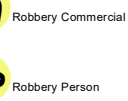


City of Spokane
Southwest District (P7)
Selected
Crime Types
2023-12-10 to 2023-12-16

Prepared By:
Crime Analysis Unit
Spokane Police Department

Legend

NIBRS Events



Cases Represent LERMS Crime Codes
 Points may indicate multiple events
 Note: Veh Prowl is only Larceny category displayed



For Additional Information on Incidents
 pertaining to an Area, Trend, or Pattern
 Contact Information Analysis

0 0.2 0.4 0.6 0.8 1 1.2 1.4 1.6 Miles



THIS IS NOT A LEGAL DOCUMENT:
 The information shown on this map is compiled
 from various sources and is subject to constant
 revision. Information shown on this map should
 not be used to determine the location of facilities
 in relationship to property lines, section lines,
 streets, etc.



Sunday - Saturday

SE - Southwest District (P7)

12/10/2023 TO 12/16/2023



<u>A/C</u>	<u>Offense Statute</u>	<u>Address</u>	<u>Reported Date</u>	<u>Dist</u>
<u>SPC7CH</u>				
C	ASSAULT 2D	600 S STEVENS ST	12/10/2023	P7
C	BURGLARY 2D GARAGE	1900 W 7TH AVE	12/10/2023	P7
C	RAPE 1D		12/10/2023	P8
C	THEFT 2D ALL OTHER	300 W 8TH AVE	12/12/2023	
C	THEFT 3D ALL OTHER	1100 W 5TH AVE	12/14/2023	
C	THEFT 3D FROM BUILDING	100 W 8TH AVE	12/13/2023	P7
C	THEFT 3D FROM MOTOR VEHICLE	900 W LINCOLN PL	12/16/2023	P7
C	THEFT 3D FROM MOTOR VEHICLE	S LINCOLN ST / W 5TH AVE	12/12/2023	
C	THEFT 3D FROM MOTOR VEHICLE	1600 S WALNUT ST	12/16/2023	
<u>SPC7CS</u>				
C	ASSAULT 2D	W 33RD AVE / S BERNARD ST	12/13/2023	P7
C	MAIL THEFT	3500 S CHELSEA CT	12/10/2023	P7
C	THEFT 3D ALL OTHER	4100 S ARTHUR ST	12/16/2023	
C	THEFT 3D FROM MOTOR VEHICLE	400 E 30TH AVE	12/12/2023	
<u>SPC7GT</u>				
C	MAIL THEFT	1700 S CANYON WOODS LN	12/14/2023	P7
C	MAIL THEFT	1900 S CANYON WOODS LN	12/15/2023	P7
C	THEFT OF MOTOR VEHICLE	2400 S CANYON WOODS LN	12/11/2023	P7
<u>SPC7MC</u>				
C	THEFT 3D ALL OTHER	W 28TH AVE / S LINCOLN ST	12/11/2023	P7
C	THEFT 3D FROM MOTOR VEHICLE	2200 S MONROE ST	12/14/2023	
<u>SPC7WH</u>				
C	RAPE 2D USING OBJECT		12/14/2023	P7
A	RESIDENTIAL BURGLARY	1000 S F ST	12/12/2023	P7
C	THEFT 3D ALL OTHER	3400 W WOODLAND BLVD	12/15/2023	P7
C	THEFT 3D ALL OTHER	3300 W HARTSON AVE	12/15/2023	
C	THEFT 3D SHOPLIFTING	2600 W SUNSET BLVD	12/10/2023	P7
<u>SPC7WP</u>				
C	RESIDENTIAL BURGLARY	5100 W SUNSET HWY	12/13/2023	P7
C	ROBBERY 1D CARJACKING	W THORPE RD / S HAYFORD RD	12/16/2023	P7
C	THEFT 1D ALL OTHER	1500 S DEER HEIGHTS RD	12/10/2023	P7
C	THEFT 3D SHOPLIFTING	9600 W US 2 HWY	12/13/2023	
C	THEFT OF MOTOR VEHICLE	5300 W SUNSET HWY	12/16/2023	P7

SPOKANE POLICE DEPARTMENT

Downtown Precinct

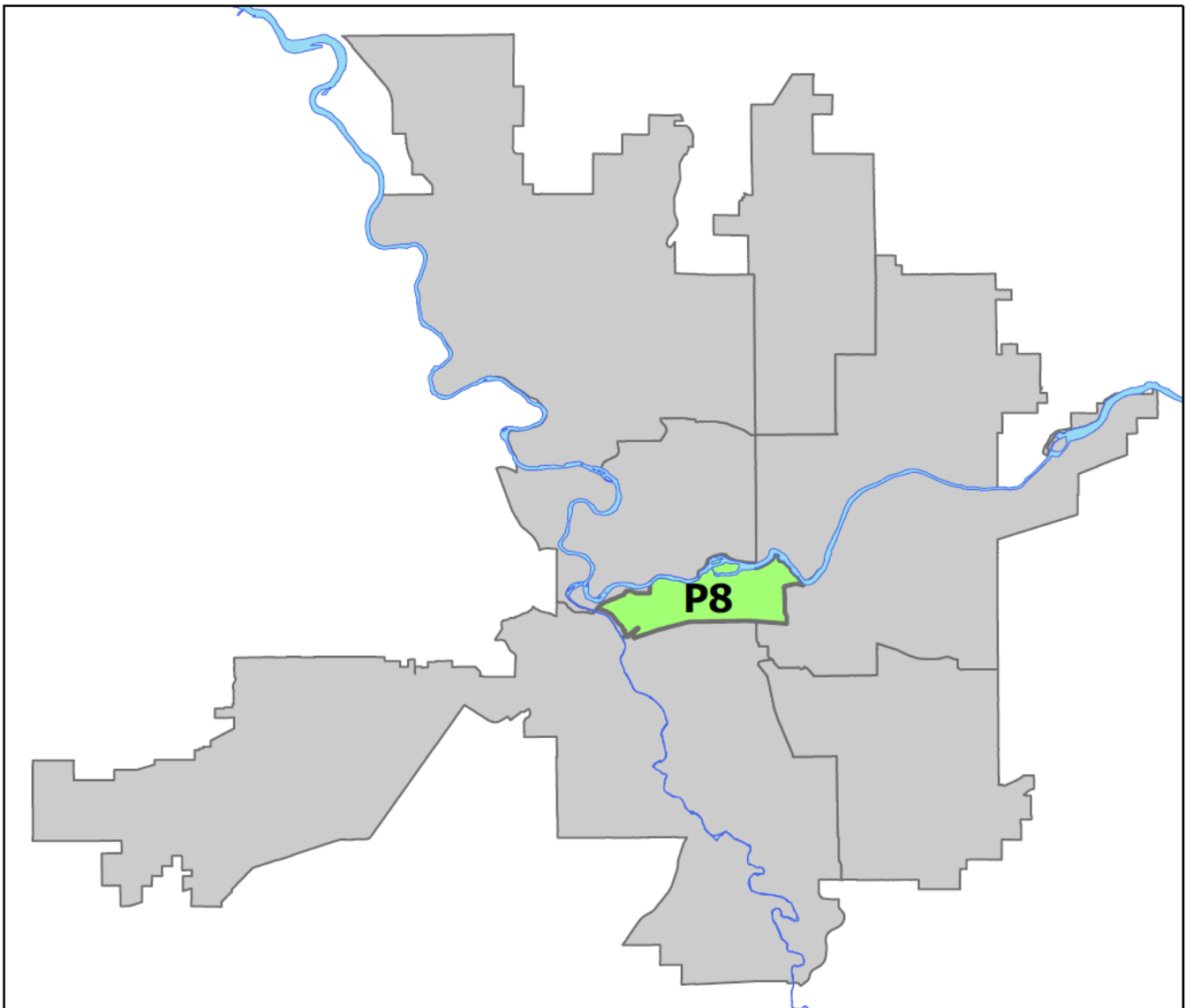
DAVID Sector



PSA Commander

Captain Steve Wohl

Downtown District (P8)



POLICE SUMMARY - Ending: Saturday, December 16, 2023

DOWNTOWN PRECINCT (P8) DAVID SECTOR



Preliminary IBR Counts

NIBRS Categories (Part 1 Selected)		7 Day Comparison			28 Day Comparison			YTD Comparison		
		Current	Prior	Percent	Current	Prior	Percent	Current	Prior	Percent
Violent	Criminal Homicide	0	0		0	0		1	4	-75.00%
	Rape	1	0		4	4	0.00%	30	34	-11.76%
	Robbery - Commercial	1	0		1	1	0.00%	21	14	50.00%
	Robbery - Person	1	1	0.00%	7	6	16.67%	77	55	40.00%
	Aggravated Assault - Non DV	4	0		8	12	-33.33%	159	117	35.90%
	Aggravated Assault - DV	2	0		3	1	200.00%	32	27	18.52%
Violent Total:		9	1	800.00%	23	24	-4.17%	320	251	27.49%
Property	Burglary - Residential	0	1	-100.00%	1	6	-83.33%	54	44	22.73%
	Burglary Garage	1	0		1	0		17	13	30.77%
	Burglary Commercial	1	0		4	6	-33.33%	97	90	7.78%
	Larceny	17	20	-15.00%	72	117	-38.46%	1340	1590	-15.72%
	Vehicle Theft	4	4	0.00%	11	7	57.14%	154	183	-15.85%
	Arson	0	0		1	0		16	11	45.45%
Property Total:		23	25	-8.00%	90	136	-33.82%	1678	1931	-13.10%
Preliminary Part 1 Crime Totals:		32	26	23.08%	113	160	-29.38%	1998	2182	-8.43%
Current 7 Day Period:		12/10/2023 - 12/16/2023			Prior 7 Day Period:		12/3/2023 - 12/9/2023			
Current 28 Day Period:		11/19/2023 - 12/16/2023			Prior 28 Day Period:		10/22/2023 - 11/18/2023			
Current YTD Day Period:		1/1/2023 - 12/16/2023			Prior YTD Period:		1/1/2022 - 12/16/2022			


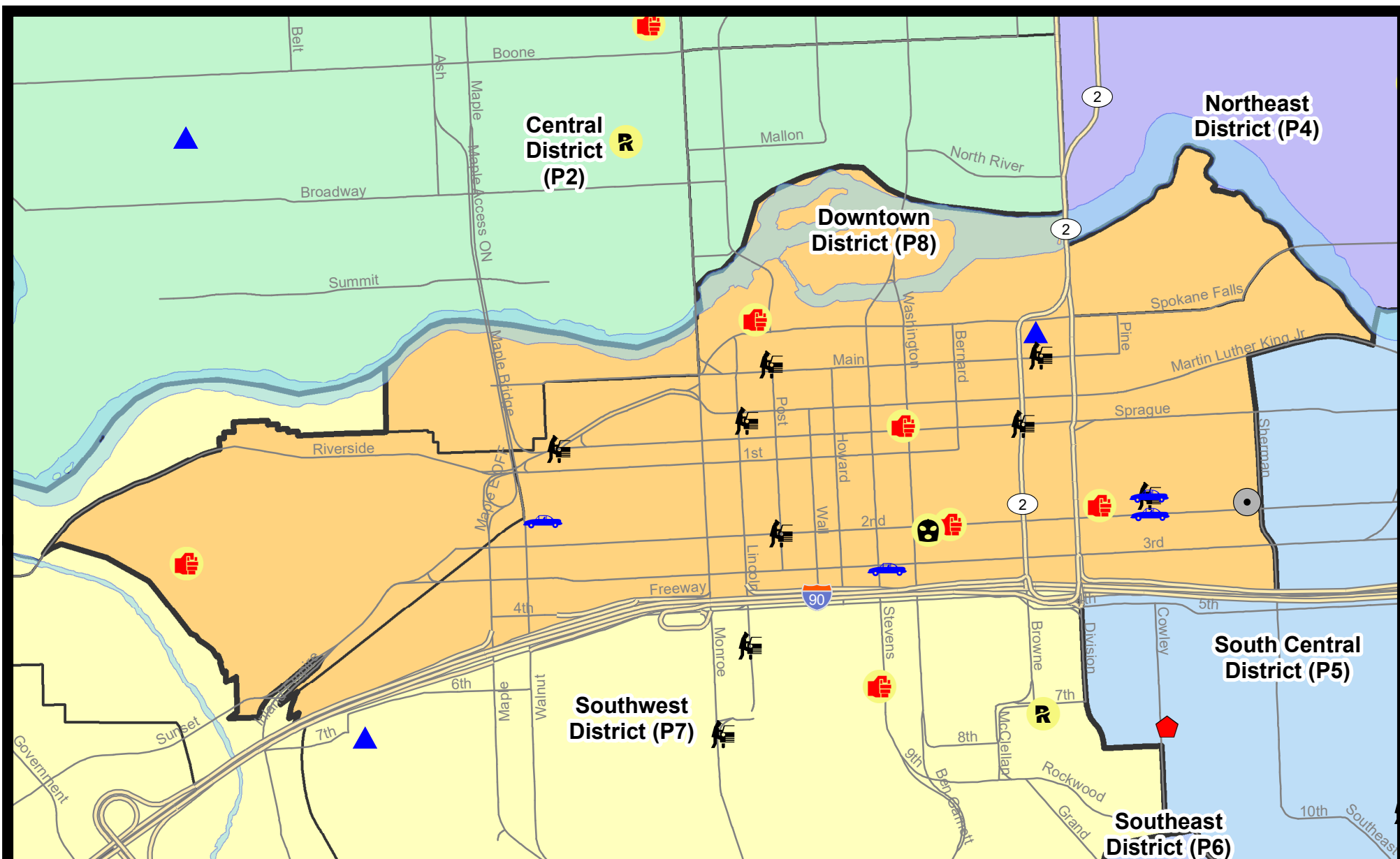
Prepared by SPD Crime Analysis Office - Monday, December 18, 2023

NOTE: SPD moved from UCR to the NIBRS reporting standard on 10/4/16 following the transition to a new RMS System. [Numbers on CompStat reports prior to this date should not be used as a comparison to those on this report.](#) Additional info on these reporting standards can be found on the FBI website: <https://ucr.fbi.gov/nibrs-overview>

This chart represents Preliminary counts of selected crime categories from Police Case Reports. Full statistical analysis to determine the confidence level of this data has not been performed. The % change columns on the preliminary counts differ from the percentage change on the NIBRS crime report, sometimes significantly. The CompStat report is designed for operational use and includes only selected NIBRS categories and coding less complex than full NIBRS rules. Official statistics for these and other NIBRS categories can be found on WASPC & FBI websites once available.



Note: On 1/8/23 boundary changes incorporated portions of P7 into the Downtown Precinct (SPD8BA and SPD8PV); Consequently activity in P8 will appear higher if compared to printed CompStat reports prior to 1/8/23



City of Spokane
Downtown District (P8)
Selected
Crime Types
2023-12-10 to 2023-12-16

Prepared By:
Crime Analysis Unit
Spokane Police Department

Legend

NIBRS Events



Criminal Homicide



Rape



Robbery Commercial



Robbery Person



Aggravated Assault



Burglary Residential



Burglary Garage



Burglary Commercial



Vehicle Prowling



Vehicle Theft



Arson

Cases Represent LERMS Crime Codes

Points may indicate multiple events

Note: Veh Prowl is only Larceny category displayed



For Additional Information on Incidents
 pertaining to an Area, Trend, or Pattern
 Contact Information Analysis

0 0.2 0.4 Miles



THIS IS NOT A LEGAL DOCUMENT:
 The information shown on this map is compiled
 from various sources and is subject to constant
 revision. Information shown on this map should
 not be used to determine the location of facilities
 in relationship to property lines, section lines,
 streets, etc.

Sunday - Saturday

SW - Downtown District (P8)

12/10/2023 TO 12/16/2023



<u>A/C</u>	<u>Offense Statute</u>	<u>Address</u>	<u>Reported Date</u>	<u>Dist</u>
C	ROBBERY 2D PERSON	DOWNTOWN SOMEWHERE	12/13/2023	P8
<u>SPD8BA</u>				
C	ASSAULT 1D	2400 W 2ND AVE	12/13/2023	P6
C	ASSAULT 2D	2400 W 2ND AVE	12/13/2023	P6
C	THEFT 3D FROM BUILDING	100 S OAK ST	12/11/2023	P8
<u>SPD8EC</u>				
C	ASSAULT 2D	100 S DIVISION ST	12/13/2023	P8
C	BURGLARY 2D COMMERCIAL	400 E 2ND AVE	12/12/2023	P8
C	THEFT 3D ALL OTHER	100 S DIVISION ST	12/14/2023	P8
C	THEFT 3D ALL OTHER	100 S DIVISION ST	12/16/2023	P8
C	THEFT 3D FROM MOTOR VEHICLE	E SHORT AVE / S COWLEY ST	12/13/2023	P8
C	THEFT OF MOTOR VEHICLE	E SHORT AVE / S COWLEY ST	12/13/2023	P8
C	THEFT OF MOTOR VEHICLE	E 2ND AVE / S COWLEY ST	12/16/2023	P8
<u>SPD8RS</u>				
C	ASSAULT 2D	400 W SPRAGUE AVE	12/11/2023	P8
C	ASSAULT 2D	W 2ND AVE / S BERNARD ST	12/15/2023	P8
C	ASSAULT 3D WEAPON OR NEGLIGENT INJURY	800 W SPOKANE FALLS BLVD	12/12/2023	P8
C	BURGLARY 2D GARAGE	0 W SPOKANE FALLS BLVD	12/13/2023	P8
C	RAPE 3D ORAL/ANAL OR SAME SEX		12/13/2023	P8
C	ROBBERY 2D COMMERCIAL	300 W 2ND AVE	12/16/2023	P8
C	THEFT 2D ALL OTHER	200 W RIVERSIDE AVE	12/11/2023	P8
C	THEFT 2D ALL OTHER	700 W MAIN AVE	12/11/2023	P8
C	THEFT 2D FROM MOTOR VEHICLE	W SPRAGUE AVE / N BROWNE ST	12/16/2023	P8
C	THEFT 2D FROM MOTOR VEHICLE	800 W RIVERSIDE AVE	12/10/2023	
C	THEFT 2D FROM MOTOR VEHICLE	100 W MAIN AVE	12/14/2023	
C	THEFT 2D SHOPLIFTING	600 W MAIN AVE	12/13/2023	P8
C	THEFT 3D ALL OTHER	200 W 1ST AVE	12/12/2023	P8
C	THEFT 3D FROM BUILDING	0 W PACIFIC AVE	12/13/2023	P8
C	THEFT 3D FROM MOTOR VEHICLE	800 W MAIN AVE	12/10/2023	P8
C	THEFT 3D FROM MOTOR VEHICLE	S POST ST / W 2ND AVE	12/12/2023	P8
C	THEFT 3D FROM MOTOR VEHICLE	W SPRAGUE AVE / S CEDAR ST	12/15/2023	P8
C	THEFT 3D SHOPLIFTING	800 W MAIN AVE	12/11/2023	
C	THEFT 3D SHOPLIFTING	800 W MAIN AVE	12/14/2023	
A	THEFT OF MOTOR VEHICLE	400 W 3RD AVE	12/14/2023	P8
C	THEFT OF MOTOR VEHICLE	1400 W 2ND AVE	12/15/2023	P8

POLICE SUMMARY - Ending: Saturday, December 16, 2023



Other Jurisdiction or Unk District

Preliminary IBR Counts

NIBRS Categories (Part 1 Selected)		7 Day Comparison			28 Day Comparison			YTD Comparison		
		Current	Prior	Percent	Current	Prior	Percent	Current	Prior	Percent
Violent	Criminal Homicide	0	0		0	0		0	0	
	Rape	0	0		0	0		5	3	66.67%
	Robbery - Commercial	0	0		0	0		0	0	
	Robbery - Person	0	0		0	0		1	0	
	Aggravated Assault - Non DV	0	0		0	0		1	2	-50.00%
	Aggravated Assault - DV	0	0		0	1	-100.00%	1	3	-66.67%
Violent Total:		0	0		0	1	-100.00%	8	8	0.00%
Property	Burglary - Residential	0	0		0	0		0	3	-100.00%
	Burglary Garage	0	0		0	0		1	0	
	Burglary Commercial	0	0		0	0		1	5	-80.00%
	Larceny	0	1	-100.00%	4	3	33.33%	35	45	-22.22%
	Vehicle Theft	0	0		0	0		1	9	-88.89%
	Arson	0	0		0	0		1	0	
Property Total:		0	1	-100.00%	4	3	33.33%	39	62	-37.10%
Preliminary Part 1 Crime Totals:		0	1	-100.00%	4	4	0.00%	47	70	-32.86%
Current 7 Day Period:		12/10/2023 - 12/16/2023			Prior 7 Day Period:		12/3/2023 - 12/9/2023			
Current 28 Day Period:		11/19/2023 - 12/16/2023			Prior 28 Day Period:		10/22/2023 - 11/18/2023			
Current YTD Day Period:		1/1/2023 - 12/16/2023			Prior YTD Period:		1/1/2022 - 12/16/2022			

Prepared by SPD Crime Analysis Office - Monday, December 18, 2023

NOTE: SPD moved from UCR to the NIBRS reporting standard on 10/4/16 following the transition to a new RMS System. [Numbers on CompStat reports prior to this date should not be used as a comparison to those on this report.](#) Additional info on these reporting standards can be found on the FBI website: <https://ucr.fbi.gov/nibrs-overview>

This chart represents Preliminary counts of selected crime categories from Police Case Reports. Full statistical analysis to determine the confidence level of this data has not been performed. The % change columns on the preliminary counts differ from the percentage change on the NIBRS crime report, sometimes significantly. The CompStat report is designed for operational use and includes only selected NIBRS categories and coding less complex than full NIBRS rules. Official statistics for these and other NIBRS categories can be found on WASPC & FBI websites once available.

Sunday - Saturday

12/10/2023 TO 12/16/2023



Other Jurisdiction/Unk District

<u>A/C</u>	<u>Offense Statute</u>	<u>Address</u>	<u>Reported Date</u>	<u>Dist</u>
#Type!				#Typ