

SPOKANE POLICE DEPARTMENT

PRELIMINARY CITYWIDE **IBR** CRIME REPORT



Preliminary IBR Counts

CHIEF OF POLICE

Craig Meidl

Period Ending: Saturday, December 9, 2023

NIBRS Categories (Part 1 Selected)		7 Day Comparison			28 Day Comparison			YTD Comparison		
		Current	Prior	Percent	Current	Prior	Percent	Current	Prior	Percent
Violent	Criminal Homicide	1	0		1	1	0.00%	15	16	-6.25%
	Rape	6	3	100.00%	18	17	5.88%	217	205	5.85%
	Robbery - Commercial	1	1	0.00%	8	6	33.33%	109	101	7.92%
	Robbery - Person	2	1	100.00%	13	20	-35.00%	222	200	11.00%
	Aggravated Assault - Non DV	12	7	71.43%	43	54	-20.37%	593	523	13.38%
	Aggravated Assault - DV	4	7	-42.86%	28	20	40.00%	331	344	-3.78%
Violent Total:		26	19	36.84%	111	118	-5.93%	1487	1389	7.06%
Property	Burglary - Residential	13	18	-27.78%	73	84	-13.10%	835	780	7.05%
	Burglary Garage	14	8	75.00%	33	29	13.79%	473	426	11.03%
	Burglary Commercial	11	12	-8.33%	39	48	-18.75%	571	581	-1.72%
	Larceny	137	178	-23.03%	680	734	-7.36%	8945	9548	-6.32%
	Vehicle Theft	20	18	11.11%	91	102	-10.78%	1575	1774	-11.22%
	Arson	2	1	100.00%	5	6	-16.67%	83	71	16.90%
Property Total:		197	235	-16.17%	921	1003	-8.18%	12482	13180	-5.30%
Preliminary Part 1 Crime Totals:		223	254	-12.20%	1032	1121	-7.94%	13969	14569	-4.12%
Current 7 Day Period:		12/3/2023 - 12/9/2023			Prior 7 Day Period:		11/26/2023 - 12/2/2023			
Current 28 Day Period:		11/12/2023 - 12/9/2023			Prior 28 Day Period:		10/15/2023 - 11/11/2023			
Current YTD Day Period:		1/1/2023 - 12/9/2023			Prior YTD Period:		1/1/2022 - 12/9/2022			

Prepared by SPD Crime Analysis Office - Monday, December 11, 2023

NOTE: SPD moved from UCR to the NIBRS reporting standard on 10/4/16 following the transition to a new RMS System. [Numbers on CompStat reports prior to this date should not be used as a comparison to those on this report.](#) Additional info on these reporting standards can be found on the FBI website: <https://ucr.fbi.gov/nibrs-overview>

This chart represents Preliminary counts of selected crime categories from Police Case Reports. Full statistical analysis to determine the confidence level of this data has not been performed. The % change columns on the preliminary counts differ from the percentage change on the NIBRS crime report, sometimes significantly. The CompStat report is designed for operational use and includes only selected NIBRS categories and coding less complex than full NIBRS rules. Official statistics for these and other NIBRS categories can be found on WASPC & FBI websites once available.



SPOKANE POLICE DEPARTMENT

Northwest Precinct

ADAM Sector



PSA Commander

Captain Tom Hendren

Northwest District (P1)

Central District (P2)



POLICE SUMMARY - Ending: Saturday, December 9, 2023

NORTHWEST PRECINCT (P1, P2) ADAM SECTOR



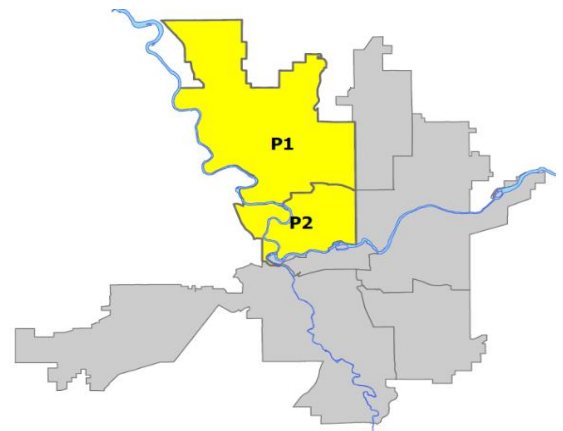
Preliminary IBR Counts

NIBRS Categories (Part 1 Selected)		7 Day Comparison			28 Day Comparison			YTD Comparison		
		Current	Prior	Percent	Current	Prior	Percent	Current	Prior	Percent
Violent	Criminal Homicide	0	0		0	0		2	6	-66.67%
	Rape	2	1	100.00%	6	5	20.00%	58	56	3.57%
	Robbery - Commercial	0	1	-100.00%	2	1	100.00%	19	20	-5.00%
	Robbery - Person	0	0		1	4	-75.00%	33	45	-26.67%
	Aggravated Assault - Non DV	2	2	0.00%	11	13	-15.38%	117	126	-7.14%
	Aggravated Assault - DV	1	2	-50.00%	5	5	0.00%	84	106	-20.75%
Violent Total:		5	6	-16.67%	25	28	-10.71%	313	359	-12.81%
Property	Burglary - Residential	3	5	-40.00%	21	33	-36.36%	241	238	1.26%
	Burglary Garage	5	3	66.67%	11	13	-15.38%	143	116	23.28%
	Burglary Commercial	3	3	0.00%	9	9	0.00%	125	92	35.87%
	Larceny	37	50	-26.00%	194	148	31.08%	2032	1989	2.16%
	Vehicle Theft	3	6	-50.00%	25	29	-13.79%	394	405	-2.72%
	Arson	0	0		1	1	0.00%	22	19	15.79%
Property Total:		51	67	-23.88%	261	233	12.02%	2957	2859	3.43%
Preliminary Part 1 Crime Totals:		56	73	-23.29%	286	261	9.58%	3270	3218	1.62%
Current 7 Day Period:		12/3/2023 - 12/9/2023			Prior 7 Day Period:		11/26/2023 - 12/2/2023			
Current 28 Day Period:		11/12/2023 - 12/9/2023			Prior 28 Day Period:		10/15/2023 - 11/11/2023			
Current YTD Day Period:		1/1/2023 - 12/9/2023			Prior YTD Period:		1/1/2022 - 12/9/2022			

Prepared by SPD Crime Analysis Office - Monday, December 11, 2023

NOTE: SPD moved from UCR to the NIBRS reporting standard on 10/4/16 following the transition to a new RMS System. [Numbers on CompStat reports prior to this date should not be used as a comparison to those on this report.](#) Additional info on these reporting standards can be found on the FBI website: <https://ucr.fbi.gov/nibrs-overview>

This chart represents Preliminary counts of selected crime categories from Police Case Reports. Full statistical analysis to determine the confidence level of this data has not been performed. The % change columns on the preliminary counts differ from the percentage change on the NIBRS crime report, sometimes significantly. The CompStat report is designed for operational use and includes only selected NIBRS categories and coding less complex than full NIBRS rules. Official statistics for these and other NIBRS categories can be found on WASPC & FBI websites once available.



Note: On 1/8/23 boundary changes were implemented dividing the North Precinct into two (NW and NE). The Northwest Precinct ADAM Sector consists of P1 and P2; Consequently this page did not exist on printed CompStat reports prior to 1/8/23

POLICE SUMMARY - Ending: Saturday, December 9, 2023



NW - Northwest District (P1)

Preliminary IBR Counts

NIBRS Categories (Part 1 Selected)		7 Day Comparison			28 Day Comparison			YTD Comparison		
		Current	Prior	Percent	Current	Prior	Percent	Current	Prior	Percent
Violent	Criminal Homicide	0	0		0	0		0	3	-100.00%
	Rape	1	0		2	3	-33.33%	27	29	-6.90%
	Robbery - Commercial	0	1	-100.00%	2	1	100.00%	6	10	-40.00%
	Robbery - Person	0	0		1	2	-50.00%	16	20	-20.00%
	Aggravated Assault - Non DV	0	1	-100.00%	6	4	50.00%	50	48	4.17%
	Aggravated Assault - DV	0	1	-100.00%	2	1	100.00%	39	53	-26.42%
Violent Total:		1	3	-66.67%	13	11	18.18%	138	163	-15.34%
Property	Burglary - Residential	1	4	-75.00%	15	17	-11.76%	127	114	11.40%
	Burglary Garage	3	1	200.00%	5	9	-44.44%	87	51	70.59%
	Burglary Commercial	2	1	100.00%	6	2	200.00%	36	27	33.33%
	Larceny	15	22	-31.82%	99	63	57.14%	988	908	8.81%
	Vehicle Theft	0	2	-100.00%	9	16	-43.75%	164	148	10.81%
	Arson	0	0		0	0		10	7	42.86%
Property Total:		21	30	-30.00%	134	107	25.23%	1412	1255	12.51%
Preliminary Part 1 Crime Totals:		22	33	-33.33%	147	118	24.58%	1550	1418	9.31%
Current 7 Day Period:		12/3/2023 - 12/9/2023			Prior 7 Day Period:		11/26/2023 - 12/2/2023			
Current 28 Day Period:		11/12/2023 - 12/9/2023			Prior 28 Day Period:		10/15/2023 - 11/11/2023			
Current YTD Day Period:		1/1/2023 - 12/9/2023			Prior YTD Period:		1/1/2022 - 12/9/2022			

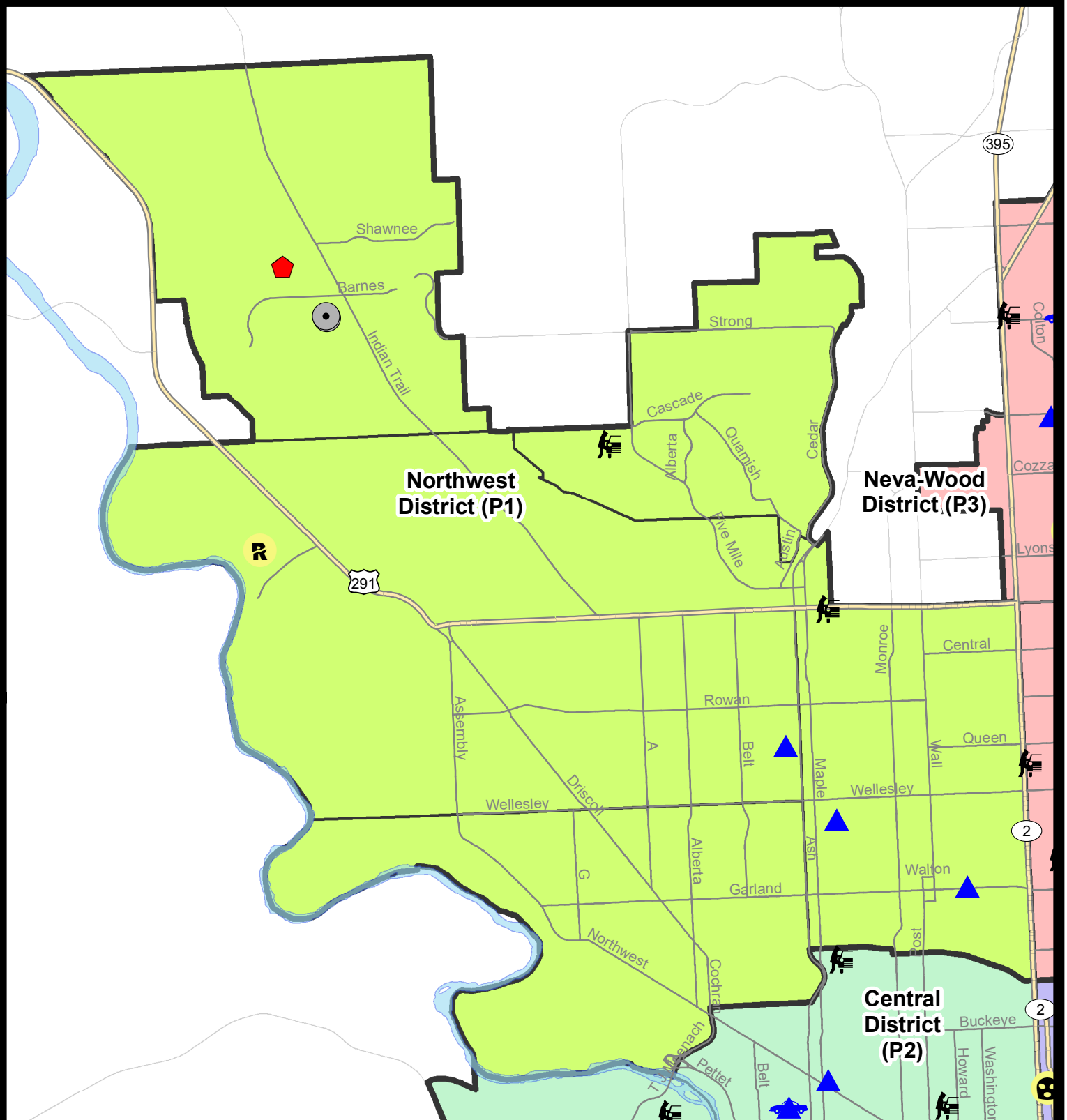
Prepared by SPD Crime Analysis Office - Monday, December 11, 2023

NOTE: SPD moved from UCR to the NIBRS reporting standard on 10/4/16 following the transition to a new RMS System. [Numbers on CompStat reports prior to this date should not be used as a comparison to those on this report.](#) Additional info on these reporting standards can be found on the FBI website: <https://ucr.fbi.gov/nibrs-overview>

This chart represents Preliminary counts of selected crime categories from Police Case Reports. Full statistical analysis to determine the confidence level of this data has not been performed. The % change columns on the preliminary counts differ from the percentage change on the NIBRS crime report, sometimes significantly. The CompStat report is designed for operational use and includes only selected NIBRS categories and coding less complex than full NIBRS rules. Official statistics for these and other NIBRS categories can be found on WASPC & FBI websites once available.



Note: On 1/8/23 a boundary change to P1 added a portion of the prior area to P2 (SPA2EG); Consequently activity in P1 will appear a bit lower if compared to printed CompStat reports prior to 1/8/23



City of Spokane
Northwest District (P1)
Selected
Crime Codes
2023-12-03 to 2023-12-09
 Prepared By:
 Crime Analysis Unit
 Spokane Police Department

Legend

NIBRS Events



Criminal Homicide



Rape



Robbery Commercial



Robbery Person



Aggravated Assault



Burglary Residential



Burglary Garage



Burglary Commercial



Vehicle Prowling



Vehicle Theft



Arson



Cases Represent LERMS Crime Codes
 Points may indicate multiple events
 Note: Veh Prowl is only Larceny displayed

For Additional Information on
 Incidents pertaining to an
 Area, Trend, or Pattern
 Contact Information Analysis

0 0.25 0.5 1 Miles



THIS IS NOT A LEGAL DOCUMENT:
 The information shown on this map is compiled
 from various sources and is subject to constant
 revision. Information shown on this map should
 not be used to determine the location of facilities
 in relationship to property lines, section lines,
 streets, etc.

Sunday - Saturday

NW - Northwest District (P1)

12/3/2023 TO 12/9/2023



<u>A/C</u>	<u>Offense Statute</u>	<u>Address</u>	<u>Reported Date</u>	<u>Dist</u>
<u>SPA1AD</u>				
C	THEFT 2D ALL OTHER	2300 W COURTLAND AVE	12/3/2023	P1
C	THEFT 3D FROM BUILDING	2500 W WELLESLEY AVE	12/5/2023	P1
C	THEFT 3D FROM BUILDING	2500 W WELLESLEY AVE	12/5/2023	P1
C	THEFT 3D SHOPLIFTING	2300 W WELLESLEY AVE	12/7/2023	P1
C	THEFT 3D SHOPLIFTING	2300 W WELLESLEY AVE	12/6/2023	
C	THEFT 3D SHOPLIFTING	2500 W WELLESLEY AVE	12/8/2023	
<u>SPA1BS</u>				
C	THEFT 3D ALL OTHER	3300 W BRUCE AVE	12/3/2023	
<u>SPA1FM</u>				
C	THEFT 3D ALL OTHER	2700 W HEATH AVE	12/8/2023	
C	THEFT 3D FROM MOTOR VEHICLE	7800 N DEBBY LYNN CT	12/4/2023	
<u>SPA1IT</u>				
C	BURGLARY 2D COMMERCIAL	8900 N INDIAN TRAIL RD	12/7/2023	P1
C	BURGLARY 2D COMMERCIAL	8900 N INDIAN TRAIL RD	12/7/2023	P1
C	MAIL THEFT	8400 N SUSAN CT	12/8/2023	P1
C	RESIDENTIAL BURGLARY	5600 W GEORGETOWN LN	12/5/2023	P1
C	THEFT 2D FROM BUILDING	5600 W GEORGETOWN LN	12/5/2023	P1
<u>SPA1NH</u>				
A	BURGLARY 2D GARAGE	400 W GARLAND AVE	12/4/2023	P1
C	BURGLARY 2D GARAGE	4400 N CEDAR ST	12/7/2023	P1
C	THEFT 3D ALL OTHER	6000 N ATLANTIC ST	12/8/2023	P1
C	THEFT 3D ALL OTHER	5200 N POST ST	12/8/2023	
C	THEFT 3D FROM MOTOR VEHICLE	6200 N CEDAR ST	12/4/2023	
<u>SPA1NW</u>				
C	BURGLARY 2D GARAGE	5100 N OAK ST	12/7/2023	P1
C	MAIL THEFT	5700 W HOUSTON AVE	12/5/2023	P1
C	RAPE 3D		12/6/2023	P1

POLICE SUMMARY - Ending: Saturday, December 9, 2023



NW - North Central District (P2)

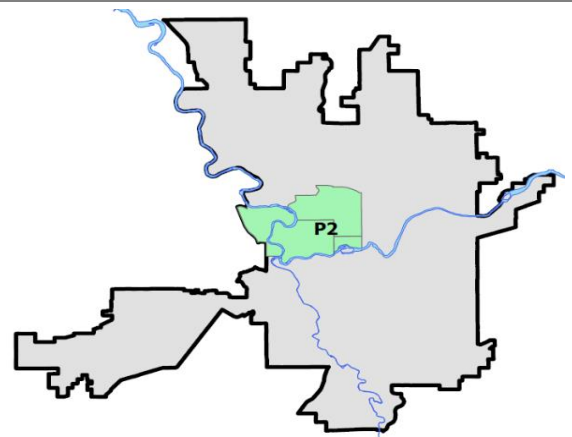
Preliminary IBR Counts

NIBRS Categories (Part 1 Selected)		7 Day Comparison			28 Day Comparison			YTD Comparison		
		Current	Prior	Percent	Current	Prior	Percent	Current	Prior	Percent
Violent	Criminal Homicide	0	0		0	0		2	3	-33.33%
	Rape	1	1	0.00%	4	2	100.00%	31	27	14.81%
	Robbery - Commercial	0	0		0	0		13	10	30.00%
	Robbery - Person	0	0		0	2	-100.00%	17	25	-32.00%
	Aggravated Assault - Non DV	2	1	100.00%	5	9	-44.44%	67	78	-14.10%
	Aggravated Assault - DV	1	1	0.00%	3	4	-25.00%	45	53	-15.09%
Violent Total:		4	3	33.33%	12	17	-29.41%	175	196	-10.71%
Property	Burglary - Residential	2	1	100.00%	6	16	-62.50%	114	124	-8.06%
	Burglary Garage	2	2	0.00%	6	4	50.00%	56	65	-13.85%
	Burglary Commercial	1	2	-50.00%	3	7	-57.14%	89	65	36.92%
	Larceny	22	28	-21.43%	95	85	11.76%	1044	1081	-3.42%
	Vehicle Theft	3	4	-25.00%	16	13	23.08%	230	257	-10.51%
	Arson	0	0		1	1	0.00%	12	12	0.00%
Property Total:		30	37	-18.92%	127	126	0.79%	1545	1604	-3.68%
Preliminary Part 1 Crime Totals:		34	40	-15.00%	139	143	-2.80%	1720	1800	-4.44%
Current 7 Day Period:		12/3/2023 - 12/9/2023			Prior 7 Day Period:		11/26/2023 - 12/2/2023			
Current 28 Day Period:		11/12/2023 - 12/9/2023			Prior 28 Day Period:		10/15/2023 - 11/11/2023			
Current YTD Day Period:		1/1/2023 - 12/9/2023			Prior YTD Period:		1/1/2022 - 12/9/2022			

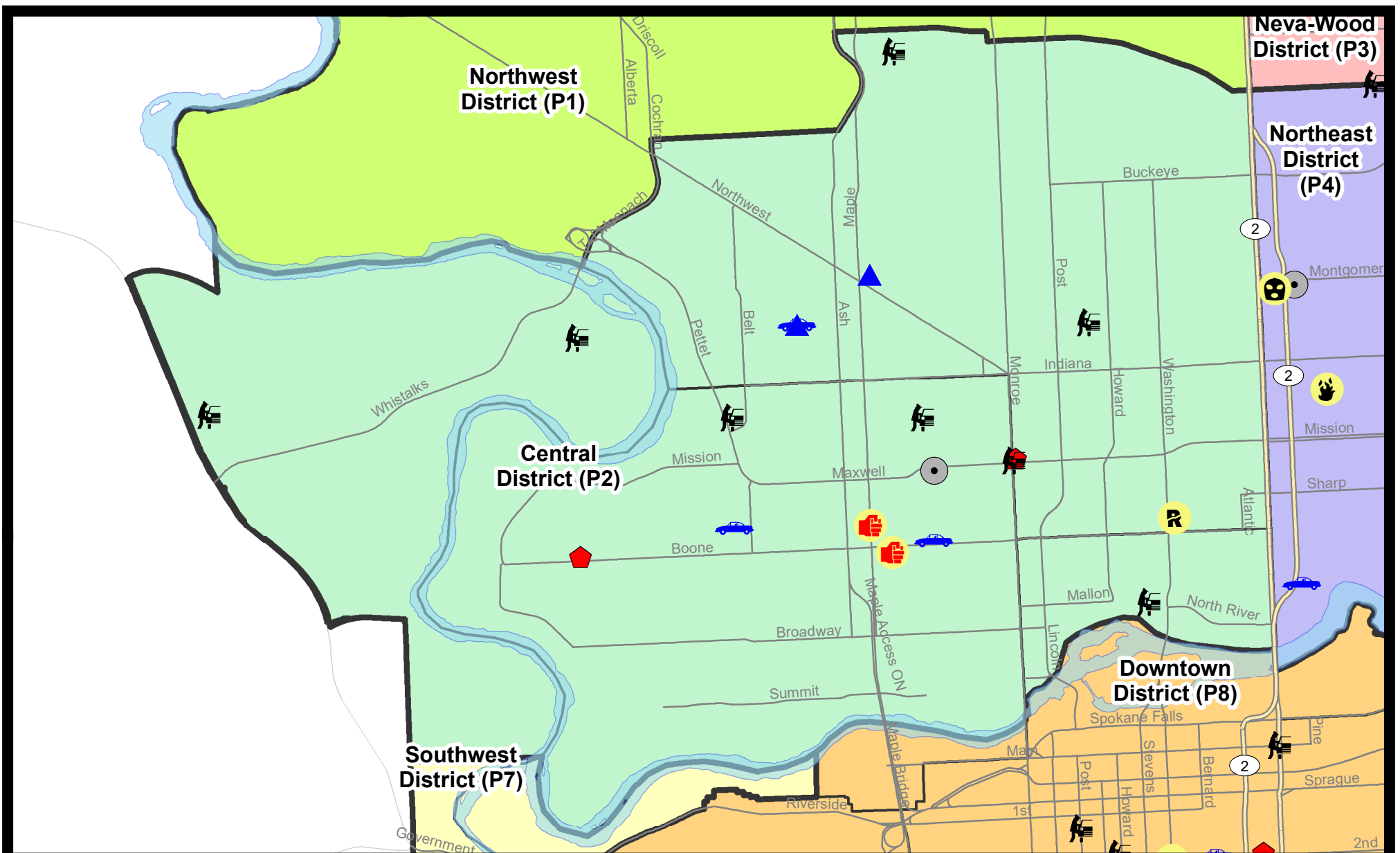
Prepared by SPD Crime Analysis Office - Monday, December 11, 2023

NOTE: SPD moved from UCR to the NIBRS reporting standard on 10/4/16 following the transition to a new RMS System. [Numbers on CompStat reports prior to this date should not be used as a comparison to those on this report.](#) Additional info on these reporting standards can be found on the FBI website: <https://ucr.fbi.gov/nibrs-overview>

This chart represents Preliminary counts of selected crime categories from Police Case Reports. Full statistical analysis to determine the confidence level of this data has not been performed. The % change columns on the preliminary counts differ from the percentage change on the NIBRS crime report, sometimes significantly. The CompStat report is designed for operational use and includes only selected NIBRS categories and coding less complex than full NIBRS rules. Official statistics for these and other NIBRS categories can be found on WASPC & FBI websites once available.



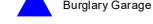


Note: On 1/8/23 a boundary change to P2 added a portion of the P1 area into P2 (SPA2EG); Consequently activity in P2 will appear a bit higher if compared to printed CompStat reports prior to 1/8/23



City of Spokane
Central District (P2)
Selected
Crime Types
2023-12-03 to 2023-12-09
 Prepared By:
 Crime Analysis Unit
 Spokane Police Department

Legend

NIBRS Events



Cases Represent LERMS Crime Codes
 Points may indicate multiple events
 Note: Veh Prowl is only Larceny category displayed



For Additional Information on Incidents
 pertaining to an Area, Trend, or Pattern
 Contact Information Analysis

0 0.2 0.4 0.6 Miles



THIS IS NOT A LEGAL DOCUMENT:
 The information shown on this map is compiled
 from various sources and is subject to constant
 revision. Information shown on this map should
 not be used to determine the location of facilities
 in relationship to property lines, section lines,
 streets, etc.



Sunday - Saturday

NW - Central District (P2)

12/3/2023 TO 12/9/2023



<u>A/C</u>	<u>Offense Statute</u>	<u>Address</u>	<u>Reported Date</u>	<u>Dist</u>
<u>SPA2EG</u>				
C	ASSAULT 2D	1200 N WASHINGTON ST	12/7/2023	P1
C	BURGLARY 2D GARAGE	1500 W CARLISLE AVE	12/3/2023	P2
C	BURGLARY 2D GARAGE	1800 W MANSFIELD AVE	12/6/2023	P2
C	RAPE 2D		12/7/2023	P1
C	RESIDENTIAL BURGLARY	1500 N MONROE ST	12/6/2023	P1
C	THEFT 2D FROM BUILDING	1800 N WALL ST	12/6/2023	P2
C	THEFT 2D FROM MOTOR VEHICLE	1400 W CORA CT	12/4/2023	
C	THEFT 3D ALL OTHER	100 W KNOX AVE	12/5/2023	P2
C	THEFT 3D ALL OTHER	900 W MAXWELL AVE	12/9/2023	
C	THEFT 3D FROM BUILDING	1300 W KNOX AVE	12/6/2023	P2
C	THEFT 3D FROM BUILDING	2000 W YORK AVE	12/6/2023	P2
C	THEFT 3D FROM MOTOR VEHICLE	600 W KNOX AVE	12/6/2023	P2
C	THEFT 3D FROM MOTOR VEHICLE	1500 N MONROE ST	12/5/2023	
C	THEFT 3D SHOPLIFTING	1700 W NORTHWEST BLVD	12/7/2023	P1
C	THEFT OF MOTOR VEHICLE	1800 W MANSFIELD AVE	12/6/2023	P2
<u>SPA2RS</u>				
C	THEFT 3D FROM MOTOR VEHICLE	800 N WASHINGTON ST	12/4/2023	P2
<u>SPA2WC</u>				
C	ASSAULT 2D	N MAPLE ST / W SHARP AVE	12/6/2023	P1
C	BURGLARY 2D COMMERCIAL	1300 W MAXWELL AVE	12/5/2023	P1
C	HARASSMENT FELONY WEAPON INVOLVED	1100 N WALNUT ST	12/7/2023	P1
C	MAIL THEFT	1200 W MAXWELL AVE	12/4/2023	P2
C	MAIL THEFT	1100 W MAXWELL AVE	12/5/2023	P2
C	RESIDENTIAL BURGLARY	2800 W BOONE AVE	12/3/2023	P1
C	THEFT 2D FROM MOTOR VEHICLE	1700 N PETTET DR	12/8/2023	P2
C	THEFT 3D ALL OTHER	2100 W SHARP AVE	12/6/2023	P2
A	THEFT 3D FROM MOTOR VEHICLE	1300 W AUGUSTA AVE	12/7/2023	P2
C	THEFT 3D SHOPLIFTING	1100 N MONROE ST	12/4/2023	
C	THEFT 3D SHOPLIFTING	1100 N MONROE ST	12/5/2023	
C	THEFT 3D SHOPLIFTING	1100 N MONROE ST	12/4/2023	
A	THEFT 3D VEHICLE PARTS AND ACCESSORIES	1400 N ASH ST	12/6/2023	P2
C	THEFT 3D VEHICLE PARTS AND ACCESSORIES	1800 W BOONE AVE	12/7/2023	P2
C	THEFT OF MOTOR VEHICLE	1300 W BOONE AVE	12/5/2023	P1
C	THEFT OF MOTOR VEHICLE	2100 W SHARP AVE	12/6/2023	P2
<u>SPA2WH</u>				
C	THEFT 2D FROM MOTOR VEHICLE	1900 N WRIGHT RD	12/6/2023	P2
A	THEFT 3D FROM MOTOR VEHICLE	2800 W ELLIOTT DR	12/6/2023	P2

For protection of victim privacy, the entire address on sexual assault crimes has been redacted.

SPOKANE POLICE DEPARTMENT

Northeast Precinct

BAKER Sector

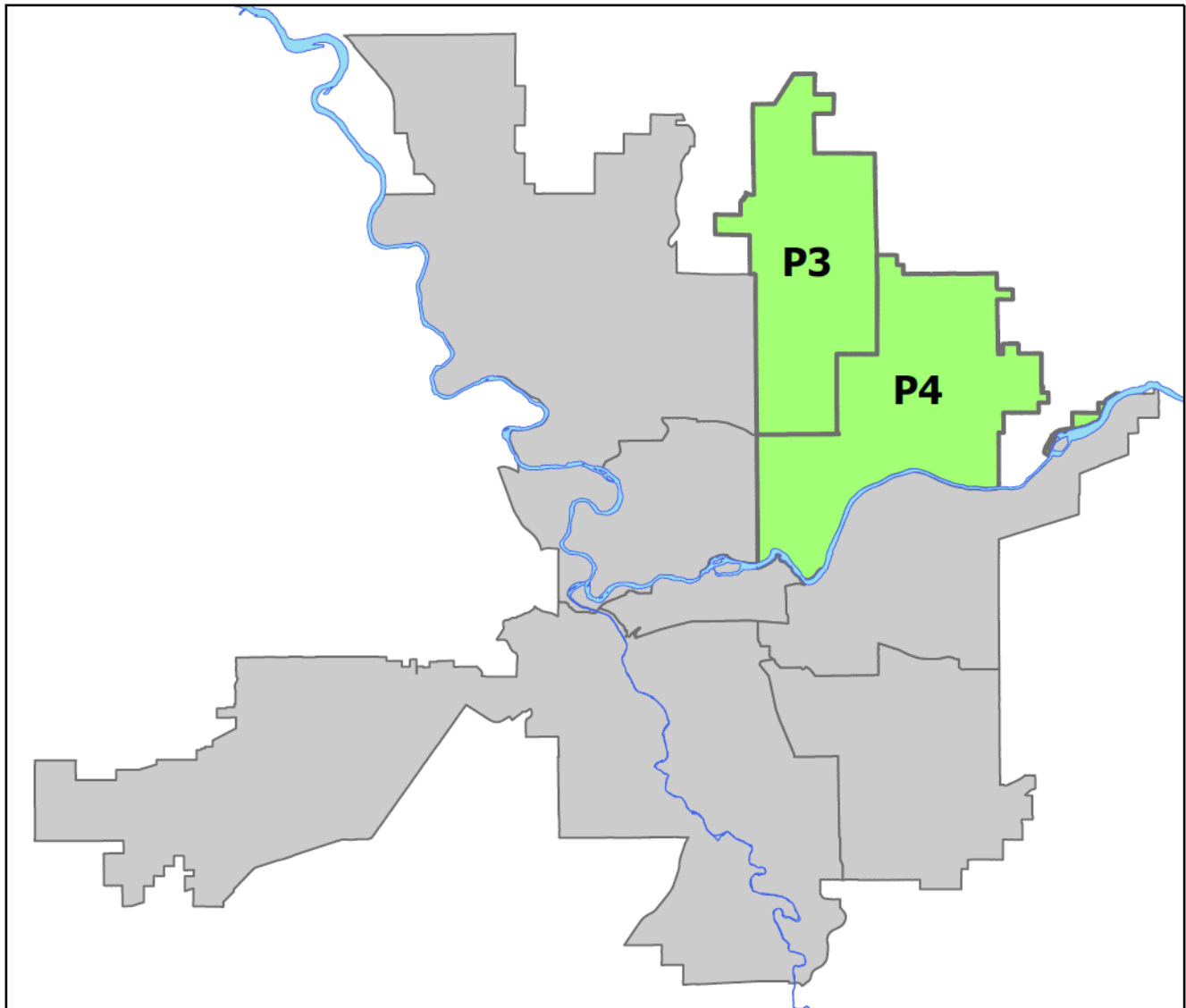


PSA Commander

Captain Dave Richards

NevaWood District (P3)

Northeast District (P4)



POLICE SUMMARY - Ending: Saturday, December 9, 2023

NORTHEAST PRECINCT (P3, P4) BAKER SECTOR



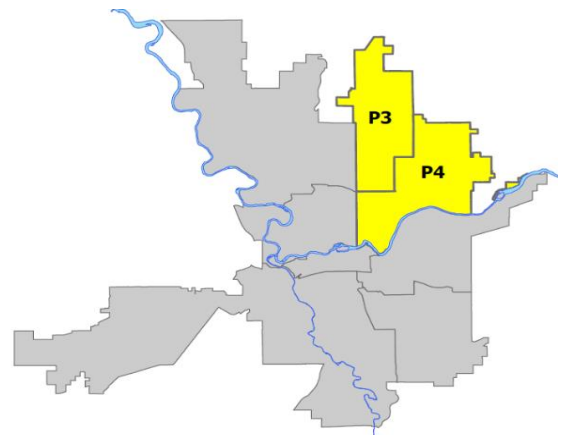
Preliminary IBR Counts

NIBRS Categories (Part 1 Selected)		7 Day Comparison			28 Day Comparison			YTD Comparison		
		Current	Prior	Percent	Current	Prior	Percent	Current	Prior	Percent
Violent	Criminal Homicide	1	0		1	1	0.00%	8	2	300.00%
	Rape	2	0		4	3	33.33%	57	53	7.55%
	Robbery - Commercial	1	0		4	2	100.00%	55	53	3.77%
	Robbery - Person	1	0		3	6	-50.00%	70	63	11.11%
	Aggravated Assault - Non DV	8	0		14	19	-26.32%	191	155	23.23%
	Aggravated Assault - DV	0	1	-100.00%	11	6	83.33%	125	106	17.92%
Violent Total:		13	1	1200.00%	37	37	0.00%	506	432	17.13%
Property	Burglary - Residential	8	7	14.29%	30	32	-6.25%	365	276	32.25%
	Burglary Garage	4	2	100.00%	14	7	100.00%	157	140	12.14%
	Burglary Commercial	2	6	-66.67%	12	20	-40.00%	206	198	4.04%
	Larceny	46	72	-36.11%	251	332	-24.40%	3515	3306	6.32%
	Vehicle Theft	10	8	25.00%	43	37	16.22%	586	682	-14.08%
	Arson	2	0		2	4	-50.00%	29	24	20.83%
Property Total:		72	95	-24.21%	352	432	-18.52%	4858	4626	5.02%
Preliminary Part 1 Crime Totals:		85	96	-11.46%	389	469	-17.06%	5364	5058	6.05%
Current 7 Day Period:		12/3/2023 - 12/9/2023			Prior 7 Day Period:		11/26/2023 - 12/2/2023			
Current 28 Day Period:		11/12/2023 - 12/9/2023			Prior 28 Day Period:		10/15/2023 - 11/11/2023			
Current YTD Day Period:		1/1/2023 - 12/9/2023			Prior YTD Period:		1/1/2022 - 12/9/2022			

Prepared by SPD Crime Analysis Office - Monday, December 11, 2023

NOTE: SPD moved from UCR to the NIBRS reporting standard on 10/4/16 following the transition to a new RMS System. [Numbers on CompStat reports prior to this date should not be used as a comparison to those on this report.](#) Additional info on these reporting standards can be found on the FBI website: <https://ucr.fbi.gov/nibrs-overview>

This chart represents Preliminary counts of selected crime categories from Police Case Reports. Full statistical analysis to determine the confidence level of this data has not been performed. The % change columns on the preliminary counts differ from the percentage change on the NIBRS crime report, sometimes significantly. The CompStat report is designed for operational use and includes only selected NIBRS categories and coding less complex than full NIBRS rules. Official statistics for these and other NIBRS categories can be found on WASPC & FBI websites once available.



Note: On 1/8/23 boundary changes were implemented dividing the North Precinct into two (NW and NE). The Northeast Precinct BAKER Sector consists of P3 and P4; Consequently this page did not exist on printed reports prior to 1/8/23

POLICE SUMMARY - Ending: Saturday, December 9, 2023



NE - Neva-Wood District (P3)

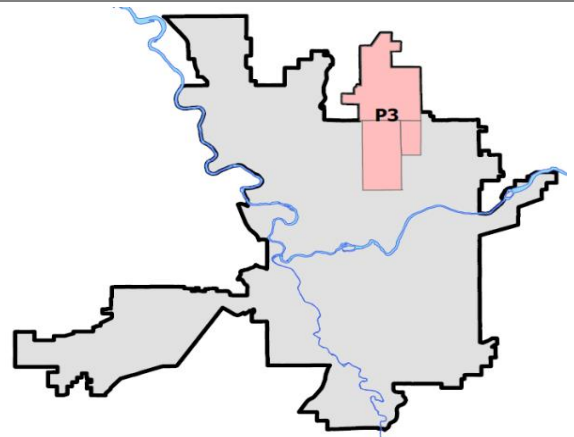
Preliminary IBR Counts

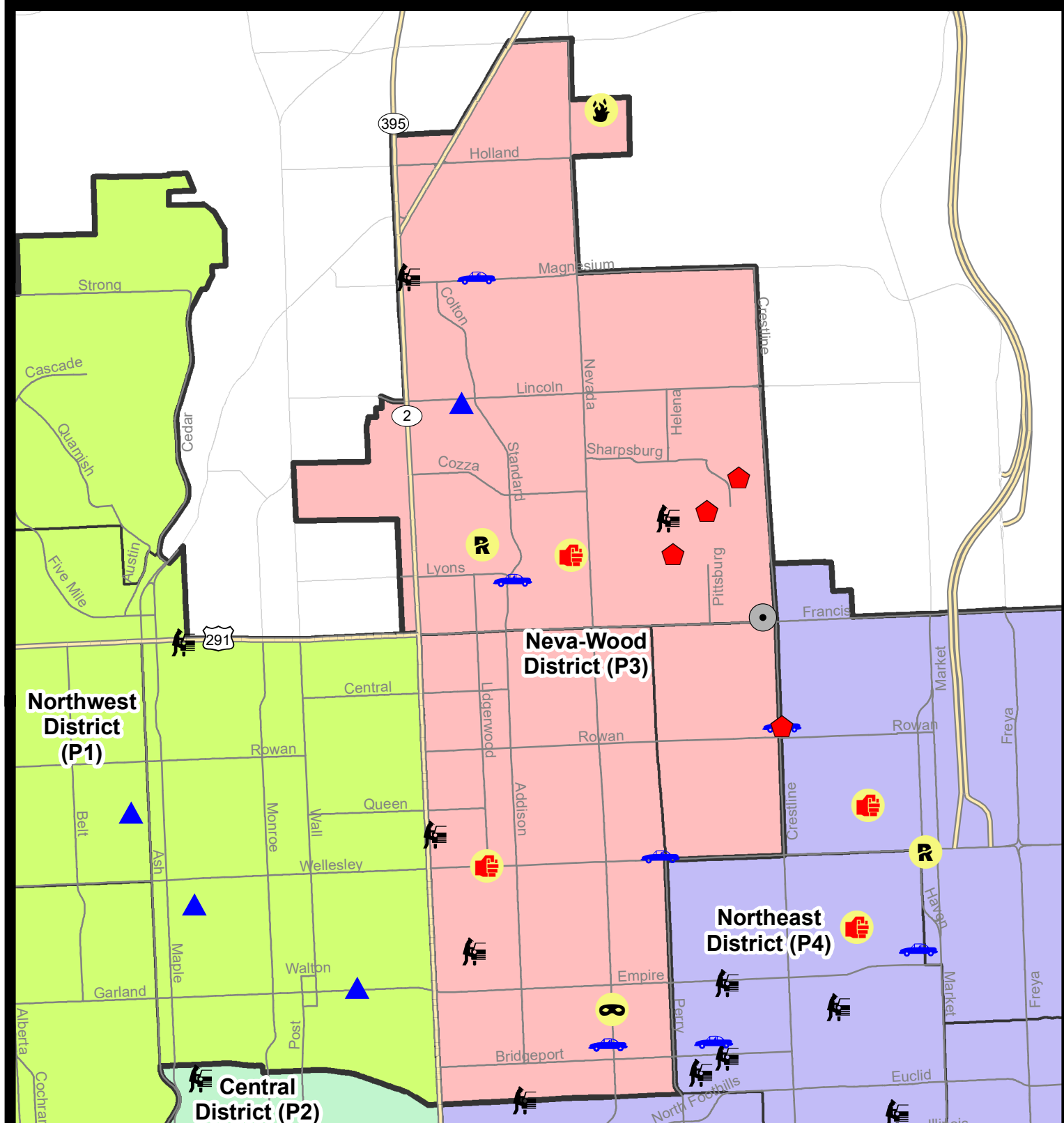
NIBRS Categories (Part 1 Selected)		7 Day Comparison			28 Day Comparison			YTD Comparison		
		Current	Prior	Percent	Current	Prior	Percent	Current	Prior	Percent
Violent	Criminal Homicide	0	0		0	1	-100.00%	5	2	150.00%
	Rape	1	0		3	0		32	28	14.29%
	Robbery - Commercial	0	0		1	1	0.00%	35	40	-12.50%
	Robbery - Person	1	0		2	2	0.00%	31	42	-26.19%
	Aggravated Assault - Non DV	3	0		6	10	-40.00%	80	64	25.00%
	Aggravated Assault - DV	0	0		5	3	66.67%	72	52	38.46%
Violent Total:		5	0		17	17	0.00%	255	228	11.84%
Property	Burglary - Residential	4	6	-33.33%	18	18	0.00%	205	138	48.55%
	Burglary Garage	1	2	-50.00%	8	3	166.67%	102	94	8.51%
	Burglary Commercial	1	3	-66.67%	8	17	-52.94%	151	95	58.95%
	Larceny	25	48	-47.92%	165	217	-23.96%	2367	2249	5.25%
	Vehicle Theft	5	2	150.00%	17	21	-19.05%	302	380	-20.53%
	Arson	1	0		1	2	-50.00%	19	11	72.73%
Property Total:		37	61	-39.34%	217	278	-21.94%	3146	2967	6.03%
Preliminary Part 1 Crime Totals:		42	61	-31.15%	234	295	-20.68%	3401	3195	6.45%
Current 7 Day Period:		12/3/2023 - 12/9/2023			Prior 7 Day Period:		11/26/2023 - 12/2/2023			
Current 28 Day Period:		11/12/2023 - 12/9/2023			Prior 28 Day Period:		10/15/2023 - 11/11/2023			
Current YTD Day Period:		1/1/2023 - 12/9/2023			Prior YTD Period:		1/1/2022 - 12/9/2022			

Prepared by SPD Crime Analysis Office - Monday, December 11, 2023

NOTE: SPD moved from UCR to the NIBRS reporting standard on 10/4/16 following the transition to a new RMS System. [Numbers on CompStat reports prior to this date should not be used as a comparison to those on this report.](#) Additional info on these reporting standards can be found on the FBI website: <https://ucr.fbi.gov/nibrs-overview>

This chart represents Preliminary counts of selected crime categories from Police Case Reports. Full statistical analysis to determine the confidence level of this data has not been performed. The % change columns on the preliminary counts differ from the percentage change on the NIBRS crime report, sometimes significantly. The CompStat report is designed for operational use and includes only selected NIBRS categories and coding less complex than full NIBRS rules. Official statistics for these and other NIBRS categories can be found on WASPC & FBI websites once available.





City of Spokane
Neva-Wood District (P3)
Selected Crime Codes
2023-12-03 to 2023-12-09
 Prepared By:
 Crime Analysis Unit
 Spokane Police Department

Legend

NIBRS Events



Criminal Homicide



Rape



Robbery Commercial



Robbery Person



Aggravated Assault



Burglary Residential



Burglary Garage



Burglary Commercial



Vehicle Prowling



Vehicle Theft



Arson



Cases Represent LERMS Crime Codes
 Points may indicate multiple events
 Note: Veh Prowl is only Larceny displayed

For Additional Information on
 Incidents pertaining to an
 Area, Trend, or Pattern
 Contact Information Analysis

0 0.2 0.4 0.8 Miles



THIS IS NOT A LEGAL DOCUMENT:
 The information shown on this map is compiled
 from various sources and is subject to constant
 revision. Information shown on this map should
 not be used to determine the location of facilities
 in relationship to property lines, section lines,
 streets, etc.

Sunday - Saturday

NE - Neva-Wood District (P3)

12/3/2023 TO 12/9/2023



<u>A/C</u>	<u>Offense Statute</u>	<u>Address</u>	<u>Reported Date</u>	<u>Dist</u>
<u>SPB3NL</u>				
C	ASSAULT 3D WEAPON OR NEGLIGENT INJURY	E WELLESLEY AVE / N LIDGERWOOD ST	12/9/2023	P4
C	ROBBERY 1D PERSON	N NEVADA ST / E KIERNAN AVE	12/3/2023	P4
C	TAKING MOTOR VEHICLE WITHOUT PERMISSION 2D	900 E COURTLAND AVE	12/3/2023	P6
C	THEFT 2D ALL OTHER	5600 N LIDGERWOOD ST	12/4/2023	P3
C	THEFT 2D ALL OTHER	1000 E WELLESLEY AVE	12/8/2023	P3
C	THEFT 2D FROM MOTOR VEHICLE	4700 N DIVISION ST	12/3/2023	P3
C	THEFT 2D FROM MOTOR VEHICLE	100 E LACROSSE AVE	12/6/2023	P4
C	THEFT 3D ALL OTHER	300 E CROWN AVE	12/4/2023	
C	THEFT 3D FROM BUILDING	4700 N DIVISION ST	12/7/2023	P3
C	THEFT 3D SHOPLIFTING	4700 N DIVISION ST	12/4/2023	P4
C	THEFT 3D SHOPLIFTING	4700 N DIVISION ST	12/6/2023	P4
C	THEFT 3D SHOPLIFTING	5600 N DIVISION ST	12/6/2023	
C	THEFT OF MOTOR VEHICLE	900 E COURTLAND AVE	12/3/2023	P4
C	THEFT OF MOTOR VEHICLE	1300 E WELLESLEY AVE	12/6/2023	P4
<u>SPB3SH</u>				
C	ARSON 1D	9700 N MORTON CT	12/9/2023	P4
C	ASSAULT 2D	900 E BEACON AVE	12/5/2023	P4
C	BURGLARY 2D COMMERCIAL	1900 E FRANCIS AVE	12/4/2023	P4
C	BURGLARY 2D GARAGE	200 E LINCOLN RD	12/6/2023	P3
C	HARASSMENT FELONY WEAPON INVOLVED	9700 N MORTON CT	12/9/2023	P4
C	RAPE 2D		12/3/2023	P3
C	RESIDENTIAL BURGLARY	1700 E WEILE AVE	12/3/2023	P4
C	RESIDENTIAL BURGLARY	7300 N CRESTLINE ST	12/5/2023	P4
C	RESIDENTIAL BURGLARY	1500 E BEACON LN	12/6/2023	P4
A	RESIDENTIAL BURGLARY	9700 N MORTON CT	12/9/2023	P4
C	THEFT 2D ALL OTHER	7300 N CRESTLINE ST	12/5/2023	P4
C	THEFT 2D SHOPLIFTING	9100 N NEWPORT HWY	12/9/2023	
C	THEFT 3D ALL OTHER	9500 N NEWPORT HWY	12/6/2023	P3
C	THEFT 3D ALL OTHER	200 E LINCOLN RD	12/8/2023	
C	THEFT 3D ALL OTHER	7400 N PITTSBURG ST	12/9/2023	
C	THEFT 3D FROM MOTOR VEHICLE	8700 N DIVISION ST	12/7/2023	P3
C	THEFT 3D FROM MOTOR VEHICLE	1400 E WEILE CT	12/9/2023	P3
C	THEFT 3D SHOPLIFTING	9700 N NEWPORT HWY	12/4/2023	P4
C	THEFT 3D SHOPLIFTING	9200 N COLTON ST	12/6/2023	P4
C	THEFT 3D SHOPLIFTING	9700 N NEWPORT HWY	12/6/2023	P4
C	THEFT 3D SHOPLIFTING	9100 N NEWPORT HWY	12/8/2023	P4
C	THEFT 3D SHOPLIFTING	9700 N NEWPORT HWY	12/4/2023	
C	THEFT 3D SHOPLIFTING	9200 N NEVADA ST	12/5/2023	

For protection of victim privacy, the entire address on sexual assault crimes has been redacted.

A/C	Offense Statute	Address	Reported Date	Dist
C	THEFT 3D SHOPLIFTING	9600 N NEWPORT HWY	12/7/2023	
C	THEFT 3D VEHICLE PARTS AND ACCESSORIES	8700 N DIVISION ST	12/3/2023	P3
C	THEFT 3D VEHICLE PARTS AND ACCESSORIES	1000 E SHARPSBURG AVE	12/7/2023	P3
C	THEFT OF MOTOR VEHICLE	400 E MAGNESIUM RD	12/6/2023	P4
C	THEFT OF MOTOR VEHICLE	6600 N ADDISON ST	12/7/2023	P4

POLICE SUMMARY - Ending: Saturday, December 9, 2023



NE - Northeast District (P4)

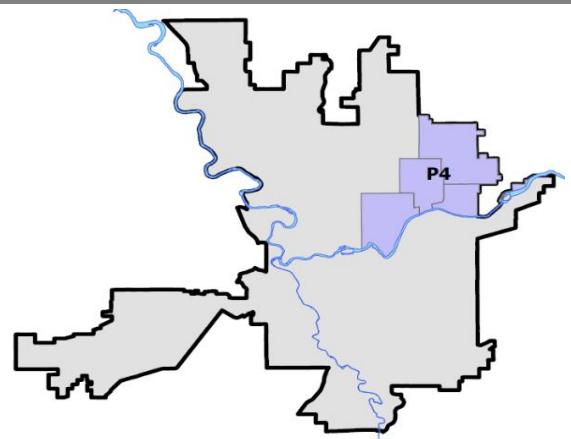
Preliminary IBR Counts

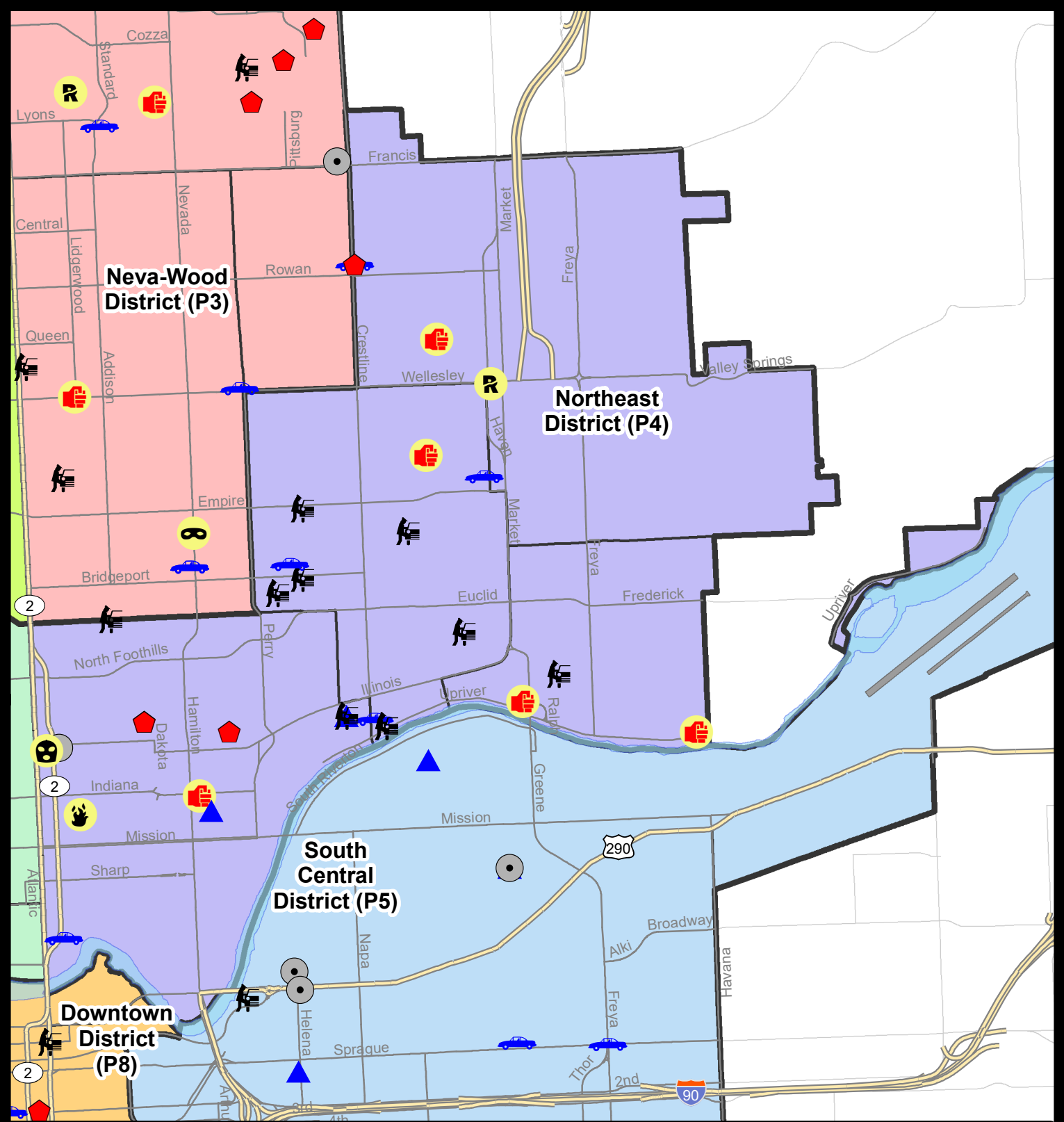
NIBRS Categories (Part 1 Selected)		7 Day Comparison			28 Day Comparison			YTD Comparison		
		Current	Prior	Percent	Current	Prior	Percent	Current	Prior	Percent
Violent	Criminal Homicide	1	0		1	0		3	0	
	Rape	1	0		1	3	-66.67%	25	25	0.00%
	Robbery - Commercial	1	0		3	1	200.00%	20	13	53.85%
	Robbery - Person	0	0		1	4	-75.00%	39	21	85.71%
	Aggravated Assault - Non DV	5	0		8	9	-11.11%	111	91	21.98%
	Aggravated Assault - DV	0	1	-100.00%	6	3	100.00%	53	54	-1.85%
Violent Total:		8	1	700.00%	20	20	0.00%	251	204	23.04%
Property	Burglary - Residential	4	1	300.00%	12	14	-14.29%	160	138	15.94%
	Burglary Garage	3	0		6	4	50.00%	55	46	19.57%
	Burglary Commercial	1	3	-66.67%	4	3	33.33%	55	103	-46.60%
	Larceny	21	24	-12.50%	86	115	-25.22%	1148	1057	8.61%
	Vehicle Theft	5	6	-16.67%	26	16	62.50%	284	302	-5.96%
	Arson	1	0		1	2	-50.00%	10	13	-23.08%
Property Total:		35	34	2.94%	135	154	-12.34%	1712	1659	3.19%
Preliminary Part 1 Crime Totals:		43	35	22.86%	155	174	-10.92%	1963	1863	5.37%
Current 7 Day Period:		12/3/2023 - 12/9/2023			Prior 7 Day Period:		11/26/2023 - 12/2/2023			
Current 28 Day Period:		11/12/2023 - 12/9/2023			Prior 28 Day Period:		10/15/2023 - 11/11/2023			
Current YTD Day Period:		1/1/2023 - 12/9/2023			Prior YTD Period:		1/1/2022 - 12/9/2022			

Prepared by SPD Crime Analysis Office - Monday, December 11, 2023

NOTE: SPD moved from UCR to the NIBRS reporting standard on 10/4/16 following the transition to a new RMS System. [Numbers on CompStat reports prior to this date should not be used as a comparison to those on this report.](#) Additional info on these reporting standards can be found on the FBI website: <https://ucr.fbi.gov/nibrs-overview>

This chart represents Preliminary counts of selected crime categories from Police Case Reports. Full statistical analysis to determine the confidence level of this data has not been performed. The % change columns on the preliminary counts differ from the percentage change on the NIBRS crime report, sometimes significantly. The CompStat report is designed for operational use and includes only selected NIBRS categories and coding less complex than full NIBRS rules. Official statistics for these and other NIBRS categories can be found on WASPC & FBI websites once available.





City of Spokane

Northeast District (P4)

Selected Crime Codes

2023-12-03 to 2023-12-09

Prepared By:
Crime Analysis Unit
Spokane Police Department

Legend

NIBRS Events



Criminal Homicide



Rape



Robbery Commercial



Robbery Person



Aggravated Assault



Burglary Residential



Burglary Garage



Burglary Commercial



Vehicle Prowling



Vehicle Theft



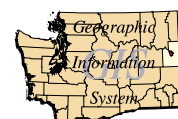
Arson



Cases Represent LERMS Crime Codes
Points may indicate multiple events
Note: Veh Prowl is only Larceny displayed

For Additional Information on
Incidents pertaining to an
Area, Trend, or Pattern
Contact Information Analysis

0 0.2 0.4 0.8 Miles



THIS IS NOT A LEGAL DOCUMENT.
The information shown on this map is compiled
from various sources and is subject to constant
revision. Information shown on this map should
not be used to determine the location of facilities
in relationship to property lines, section lines,
streets, etc.

Sunday - Saturday

NE - Northeast District (P4)

12/3/2023 TO 12/9/2023



<u>A/C</u>	<u>Offense Statute</u>	<u>Address</u>	<u>Reported Date</u>	<u>Dist</u>
<u>SPB4BE</u>				
C	ASSAULT 4D WEAPON	4100 N COOK ST	12/5/2023	P4
C	THEFT 3D ALL OTHER	4000 N COOK ST	12/5/2023	P4
A	THEFT 3D FROM MOTOR VEHICLE	1500 E LIBERTY AVE	12/4/2023	P4
C	THEFT 3D FROM MOTOR VEHICLE	2400 E GORDON AVE	12/7/2023	P4
C	THEFT 3D FROM MOTOR VEHICLE	2900 N NELSON ST	12/7/2023	P4
C	THEFT 3D FROM MOTOR VEHICLE	3800 N PITTSBURG ST	12/4/2023	
C	THEFT 3D FROM MOTOR VEHICLE	2100 E UPRIVER DR	12/5/2023	
C	THEFT 3D FROM MOTOR VEHICLE	2100 E UPRIVER DR	12/6/2023	
C	THEFT 3D FROM MOTOR VEHICLE	1700 E BRIDGEPORT AVE	12/7/2023	
C	THEFT OF MOTOR VEHICLE	2100 E NORTH CRESCENT AVE	12/4/2023	P4
C	THEFT OF MOTOR VEHICLE	1600 E COURTLAND AVE	12/7/2023	P4
C	THEFT OF MOTOR VEHICLE	3900 N MARKET ST	12/7/2023	P4
<u>SPB4HI</u>				
C	ASSAULT 2D	5000 N LACEY ST	12/4/2023	P1
C	RAPE 2D		12/3/2023	P4
C	RESIDENTIAL BURGLARY	2100 E NEBRASKA AVE	12/8/2023	P4
C	THEFT 2D ALL OTHER	E DIAMOND AVE / N MARKET ST	12/9/2023	
C	THEFT OF MOTOR VEHICLE	2100 E NEBRASKA AVE	12/8/2023	P4
<u>SPB4LO</u>				
C	ARSON 1D	200 E NORA AVE	12/9/2023	P4
C	ASSAULT 3D WEAPON OR NEGLIGENT INJURY	900 E INDIANA AVE	12/5/2023	P4
C	BURGLARY 1D FROM RESIDENCE	600 E CARLISLE AVE	12/5/2023	P4
C	BURGLARY 2D COMMERCIAL	2100 N RUBY ST	12/7/2023	P1
C	BURGLARY 2D GARAGE	1900 E NORTH CRESCENT AVE	12/4/2023	P4
C	BURGLARY 2D GARAGE	1900 E NORTH CRESCENT AVE	12/4/2023	P4
C	BURGLARY 2D GARAGE	900 E NORA AVE	12/4/2023	P4
C	RESIDENTIAL BURGLARY	600 E CARLISLE AVE	12/4/2023	P4
C	RESIDENTIAL BURGLARY	2200 N MORTON ST	12/6/2023	P4
C	ROBBERY 1D COMMERCIAL	0 E MONTGOMERY AVE	12/4/2023	P4
C	THEFT 1D FROM BUILDING	2100 N RUBY ST	12/7/2023	P1
C	THEFT 2D FROM BUILDING	3000 N PITTSBURG ST	12/4/2023	P4
C	THEFT 2D FROM BUILDING	2000 N RUBY ST	12/5/2023	P4
C	THEFT 2D FROM MOTOR VEHICLE	E EUCLID AVE / N ADDISON ST	12/3/2023	P3
C	THEFT 3D ALL OTHER	600 E SHARP AVE	12/3/2023	
C	THEFT 3D ALL OTHER	500 E BOONE AVE	12/5/2023	
C	THEFT 3D ALL OTHER	900 E NORTH FOOTHILLS DR	12/9/2023	
C	THEFT 3D FROM MOTOR VEHICLE	1900 E NORTH CRESCENT AVE	12/4/2023	P4

A/C	Offense Statute	Address	Reported Date	Dist
C	THEFT 3D VEHICLE PARTS AND ACCESSORIES	E EUCLID AVE / N ADDISON ST	12/3/2023	P3
C	THEFT 3D VEHICLE PARTS AND ACCESSORIES	2500 N HOGAN ST	12/4/2023	P4
C	THEFT 3D VEHICLE PARTS AND ACCESSORIES	2000 N STANDARD ST	12/4/2023	
C	THEFT OF MOTOR VEHICLE	900 N RUBY PL	12/7/2023	P1

SPB4MI

C	DRIVE BY SHOOTING	3100 E CARLISLE AVE	12/7/2023	P4
C	MURDER 1D	E CLEVELAND AVE / N CUBA ST	12/8/2023	P4
C	THEFT OF A FIREARM FROM MOTOR VEHICLE	3300 E MARIETTA AVE	12/4/2023	P4
C	VEHICULAR ASSAULT	4200 E UPRIVER DR	12/3/2023	P6

SPOKANE POLICE DEPARTMENT



South Precinct CHARLIE Sector

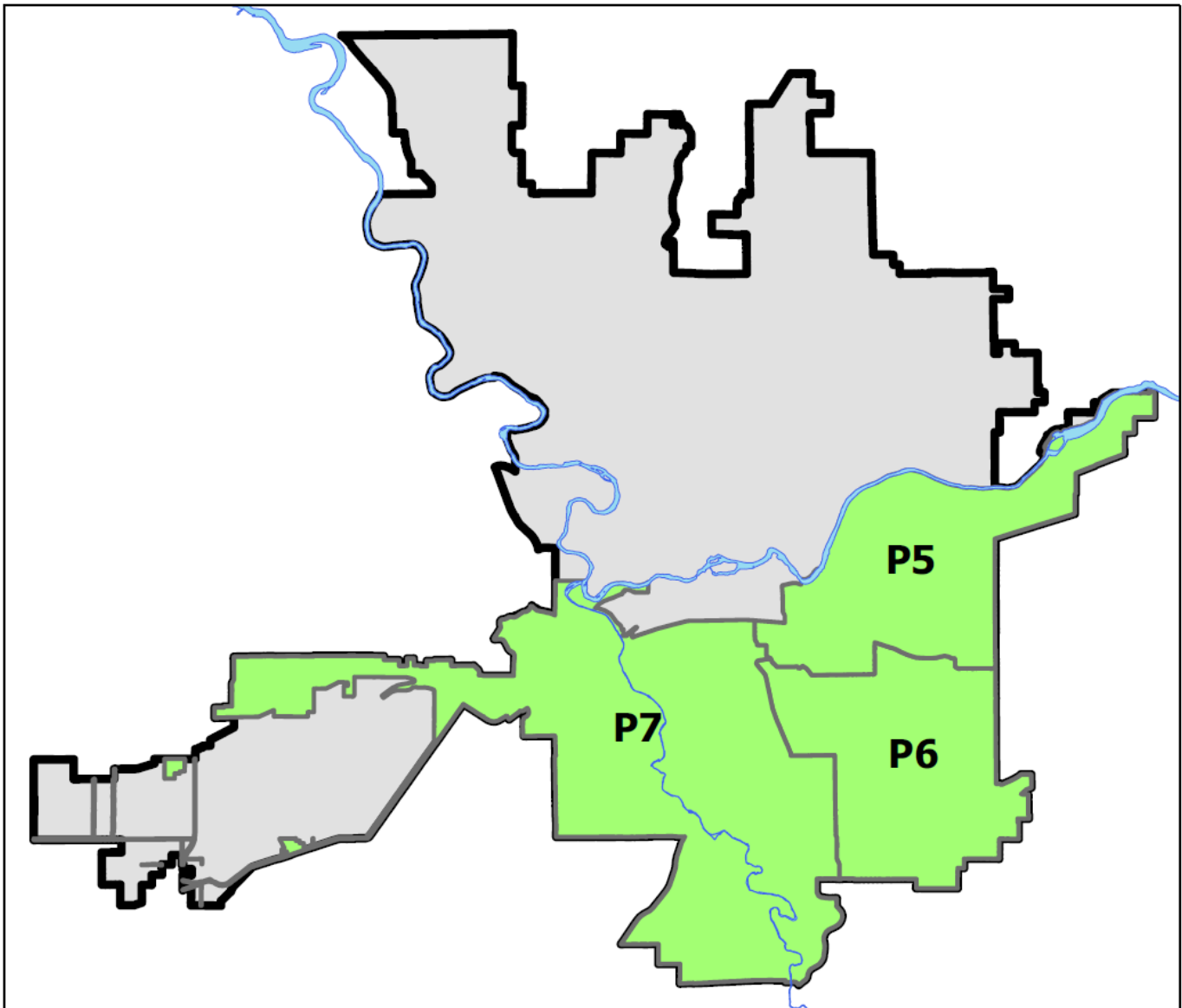
PSA Commander

Captain Matt Cowles

South Central District (P5)

Southeast District (P6)

Southwest District (P7)



POLICE SUMMARY - Ending: Saturday, December 9, 2023

SOUTH PRECINCT (P5, P6, P7) CHARLIE SECTOR



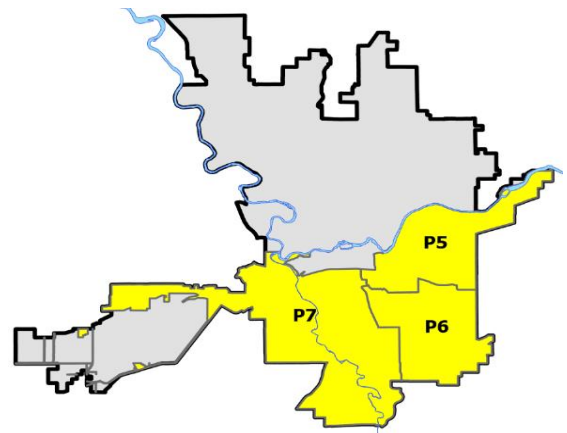
Preliminary IBR Counts

NIBRS Categories (Part 1 Selected)		7 Day Comparison			28 Day Comparison			YTD Comparison		
		Current	Prior	Percent	Current	Prior	Percent	Current	Prior	Percent
Violent	Criminal Homicide	0	0		0	0		4	4	0.00%
	Rape	2	0		4	6	-33.33%	68	60	13.33%
	Robbery - Commercial	0	0		2	1	100.00%	15	14	7.14%
	Robbery - Person	0	0		2	4	-50.00%	42	37	13.51%
	Aggravated Assault - Non DV	2	3	-33.33%	10	10	0.00%	127	123	3.25%
	Aggravated Assault - DV	3	4	-25.00%	11	5	120.00%	91	103	-11.65%
Violent Total:		7	7	0.00%	29	26	11.54%	347	341	1.76%
Property	Burglary - Residential	1	6	-83.33%	19	15	26.67%	175	221	-20.81%
	Burglary Garage	5	3	66.67%	8	9	-11.11%	156	158	-1.27%
	Burglary Commercial	6	1	500.00%	16	13	23.08%	144	199	-27.64%
	Larceny	40	41	-2.44%	150	127	18.11%	2046	2636	-22.38%
	Vehicle Theft	6	4	50.00%	18	24	-25.00%	446	500	-10.80%
	Arson	0	1	-100.00%	1	1	0.00%	15	18	-16.67%
Property Total:		58	56	3.57%	212	189	12.17%	2982	3732	-20.10%
Preliminary Part 1 Crime Totals:		65	63	3.17%	241	215	12.09%	3329	4073	-18.27%
Current 7 Day Period:		12/3/2023 - 12/9/2023			Prior 7 Day Period:		11/26/2023 - 12/2/2023			
Current 28 Day Period:		11/12/2023 - 12/9/2023			Prior 28 Day Period:		10/15/2023 - 11/11/2023			
Current YTD Day Period:		1/1/2023 - 12/9/2023			Prior YTD Period:		1/1/2022 - 12/9/2022			

Prepared by SPD Crime Analysis Office - Monday, December 11, 2023

NOTE: SPD moved from UCR to the NIBRS reporting standard on 10/4/16 following the transition to a new RMS System. [Numbers on CompStat reports prior to this date should not be used as a comparison to those on this report.](#) Additional info on these reporting standards can be found on the FBI website: <https://ucr.fbi.gov/nibrs-overview>

This chart represents Preliminary counts of selected crime categories from Police Case Reports. Full statistical analysis to determine the confidence level of this data has not been performed. The % change columns on the preliminary counts differ from the percentage change on the NIBRS crime report, sometimes significantly. The CompStat report is designed for operational use and includes only selected NIBRS categories and coding less complex than full NIBRS rules. Official statistics for these and other NIBRS categories can be found on WASPC & FBI websites once available.



Note: On 1/8/23 boundary changes incorporated portions of P7 into the Downtown Precinct (SPD8BA and SPD8PV); Consequently activity in P7 will appear lower if compared to printed CompStat reports prior to 1/8/23

POLICE SUMMARY - Ending: Saturday, December 9, 2023



SE - South Central District (P5)

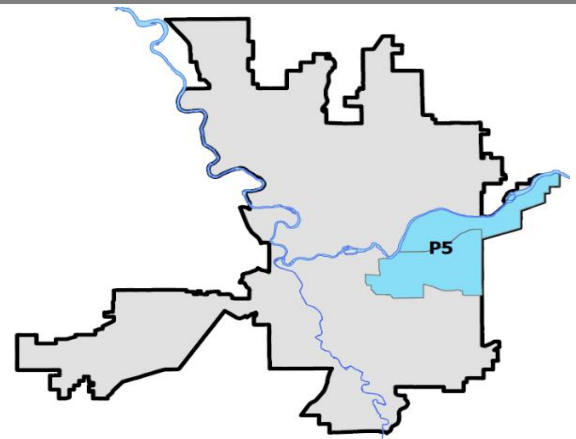
Preliminary IBR Counts

NIBRS Categories (Part 1 Selected)		7 Day Comparison			28 Day Comparison			YTD Comparison		
		Current	Prior	Percent	Current	Prior	Percent	Current	Prior	Percent
Violent	Criminal Homicide	0	0		0	0		2	1	100.00%
	Rape	1	0		2	2	0.00%	36	23	56.52%
	Robbery - Commercial	0	0		0	1	-100.00%	4	4	0.00%
	Robbery - Person	0	0		0	1	-100.00%	20	15	33.33%
	Aggravated Assault - Non DV	0	1	-100.00%	6	7	-14.29%	70	67	4.48%
	Aggravated Assault - DV	1	1	0.00%	4	1	300.00%	49	50	-2.00%
Violent Total:		2	2	0.00%	12	12	0.00%	181	160	13.13%
Property	Burglary - Residential	0	2	-100.00%	6	5	20.00%	59	77	-23.38%
	Burglary Garage	3	1	200.00%	4	3	33.33%	49	48	2.08%
	Burglary Commercial	4	0		7	3	133.33%	79	128	-38.28%
	Larceny	11	16	-31.25%	46	40	15.00%	711	1011	-29.67%
	Vehicle Theft	3	1	200.00%	8	10	-20.00%	153	237	-35.44%
	Arson	0	1	-100.00%	1	1	0.00%	11	9	22.22%
Property Total:		21	21	0.00%	72	62	16.13%	1062	1510	-29.67%
Preliminary Part 1 Crime Totals:		23	23	0.00%	84	74	13.51%	1243	1670	-25.57%
Current 7 Day Period:		12/3/2023 - 12/9/2023			Prior 7 Day Period:		11/26/2023 - 12/2/2023			
Current 28 Day Period:		11/12/2023 - 12/9/2023			Prior 28 Day Period:		10/15/2023 - 11/11/2023			
Current YTD Day Period:		1/1/2023 - 12/9/2023			Prior YTD Period:		1/1/2022 - 12/9/2022			


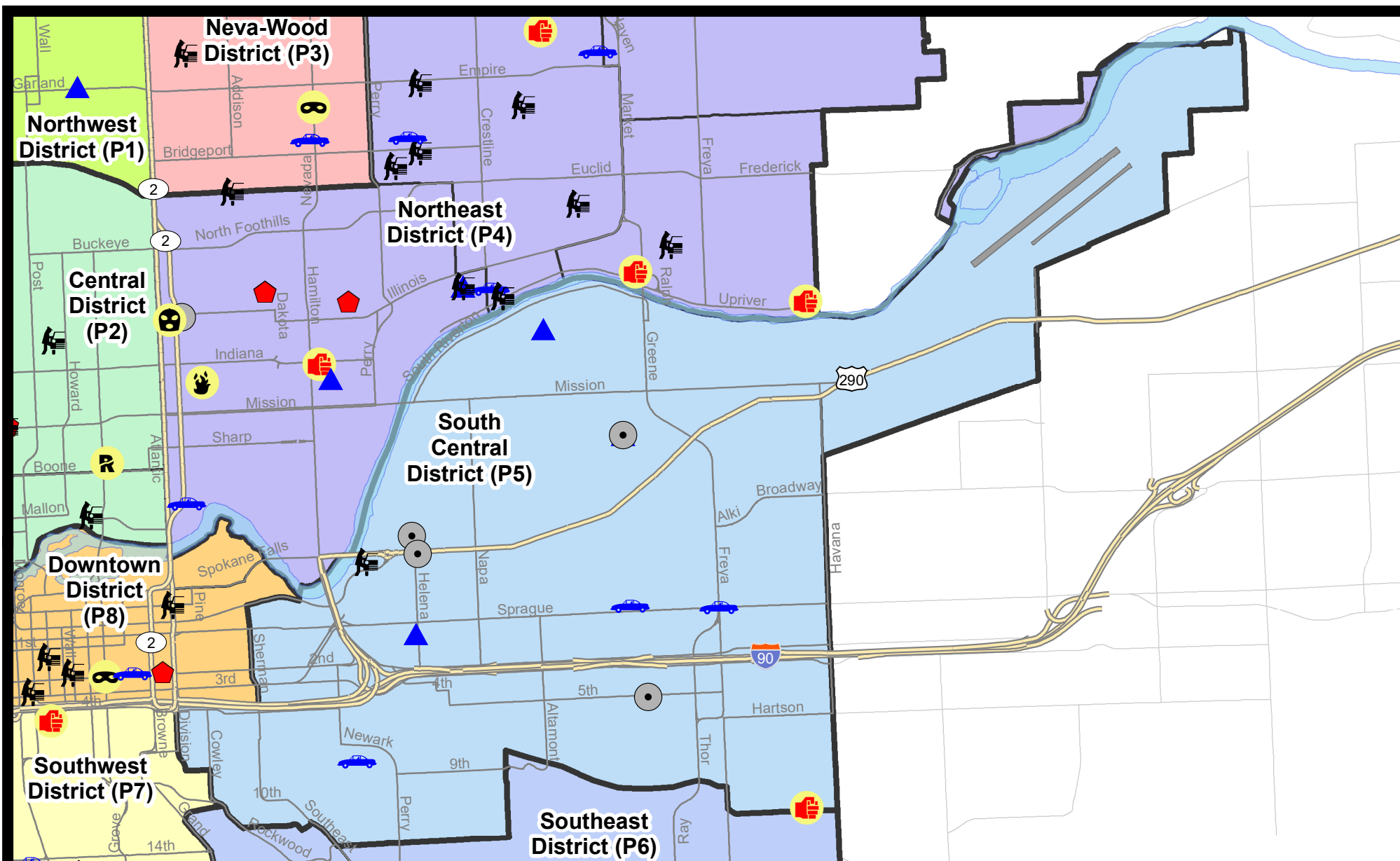
Prepared by SPD Crime Analysis Office - Monday, December 11, 2023

NOTE: SPD moved from UCR to the NIBRS reporting standard on 10/4/16 following the transition to a new RMS System. [Numbers on CompStat reports prior to this date should not be used as a comparison to those on this report.](#) Additional info on these reporting standards can be found on the FBI website: <https://ucr.fbi.gov/nibrs-overview>

This chart represents Preliminary counts of selected crime categories from Police Case Reports. Full statistical analysis to determine the confidence level of this data has not been performed. The % change columns on the preliminary counts differ from the percentage change on the NIBRS crime report, sometimes significantly. The CompStat report is designed for operational use and includes only selected NIBRS categories and coding less complex than full NIBRS rules. Official statistics for these and other NIBRS categories can be found on WASPC & FBI websites once available.



Note: On 2/10/21 a portion of the Police Block SPC5EC became part of the Downtown Precinct (SPD8EC); Consequently activity in P5 will appear lower if compared to printed CompStat reports prior to 2/10/21



City of Spokane
South Central District (P5)
Selected
Crime Types
2023-12-03 to 2023-12-09

Prepared By:
Crime Analysis Unit
Spokane Police Department

Legend

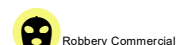
NIBRS Events



Criminal Homicide



Rape



Robbery Commercial



Robbery Person



Aggravated Assault



Burglary Residential



Burglary Garage



Burglary Commercial



Vehicle Prowling



Vehicle Theft



Arson

Cases Represent LERMS Crime Codes
 Points may indicate multiple events
 Note: Veh Prowl is only Larceny category displayed



For Additional Information on Incidents
 pertaining to an Area, Trend, or Pattern
 Contact Information Analysis

0 0.2 0.4 0.6 0.8 1 Miles



THIS IS NOT A LEGAL DOCUMENT:
 The information shown on this map is compiled
 from various sources and is subject to constant
 revision. Information shown on this map should
 not be used to determine the location of facilities
 in relationship to property lines, section lines,
 streets, etc.

Sunday - Saturday

SE - South Central District (P5)

12/3/2023 TO 12/9/2023



A/C	Offense Statute	Address	Reported Date	Dist
<u>SPC5EC</u>				
C	ASSAULT 2D	4100 E 13TH AVE	12/3/2023	P6
C	BURGLARY 2D COMMERCIAL	1600 E TRENT AVE	12/5/2023	P6
C	BURGLARY 2D COMMERCIAL	3100 E 5TH AVE	12/7/2023	P6
A	BURGLARY 2D FENCED AREA	100 S SHERIDAN ST	12/5/2023	P5
C	BURGLARY 2D FENCED AREA	3500 E TRENT AVE	12/7/2023	P6
A	BURGLARY 2D GARAGE	1500 E 1ST AVE	12/6/2023	P6
C	THEFT 2D ALL OTHER	1600 E TRENT AVE	12/5/2023	P6
C	THEFT 2D ALL OTHER	E SPRAGUE AVE / N FREYA ST	12/6/2023	P6
C	THEFT 2D FROM BUILDING	3100 E 5TH AVE	12/7/2023	P6
C	THEFT 3D ALL OTHER	1500 E 1ST AVE	12/3/2023	
C	THEFT 3D ALL OTHER	1300 E 5TH AVE	12/7/2023	
C	THEFT 3D FROM BUILDING	3000 E TRENT AVE	12/3/2023	P6
C	THEFT 3D FROM MOTOR VEHICLE	1200 E TRENT AVE	12/6/2023	P5
C	THEFT OF MOTOR VEHICLE	1100 E 8TH AVE	12/3/2023	P6
C	THEFT OF MOTOR VEHICLE	E SPRAGUE AVE / N FREYA ST	12/6/2023	P6
C	THEFT OF MOTOR VEHICLE	3000 E SPRAGUE AVE	12/7/2023	P6
<u>SPC5GP</u>				
C	BURGLARY 2D COMMERCIAL	600 N HELENA ST	12/5/2023	P6
C	BURGLARY 2D COMMERCIAL	3000 E BOONE AVE	12/6/2023	P6
C	BURGLARY 2D FENCED AREA	700 N MADELIA ST	12/5/2023	P4
A	BURGLARY 2D GARAGE	2500 E SOUTH CRESCENT AVE	12/4/2023	P5
C	BURGLARY 2D GARAGE	3000 E BOONE AVE	12/5/2023	P5
C	RAPE 1D ORAL/ANAL OR SAME SEX		12/4/2023	P5
C	THEFT 3D ALL OTHER	1800 N GREENE ST	12/5/2023	

POLICE SUMMARY - Ending: Saturday, December 9, 2023



SE - Southeast District (P6)

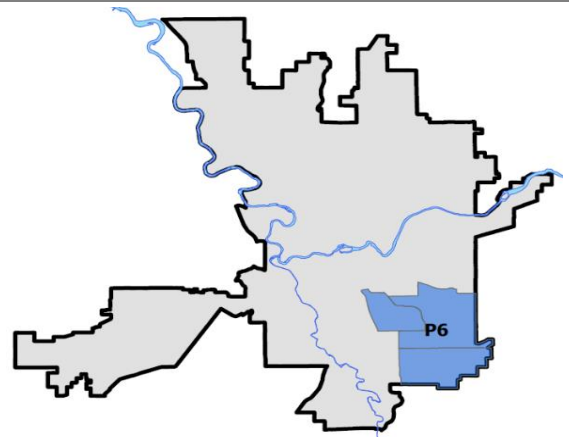
Preliminary IBR Counts

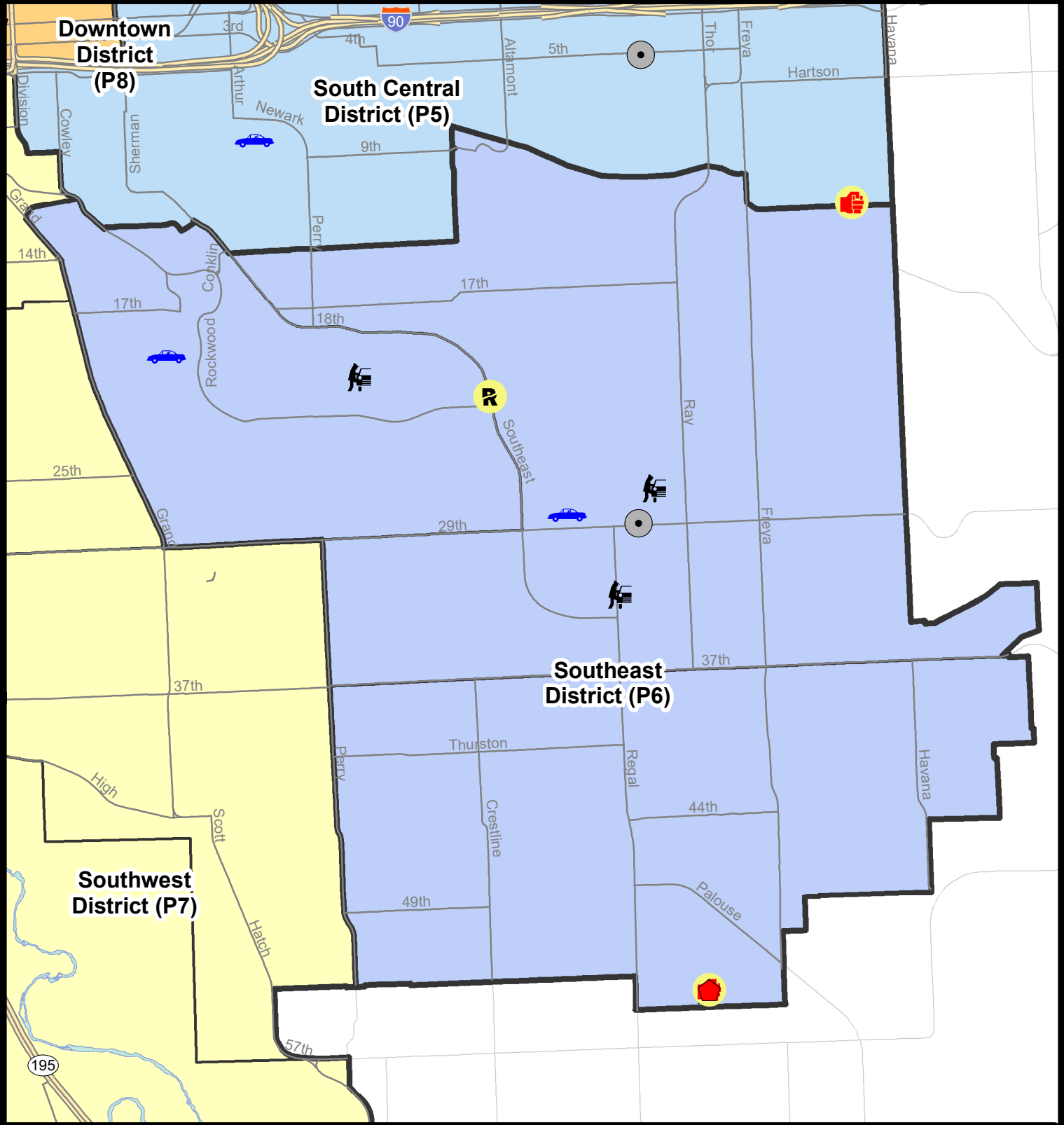
NIBRS Categories (Part 1 Selected)		7 Day Comparison			28 Day Comparison			YTD Comparison		
		Current	Prior	Percent	Current	Prior	Percent	Current	Prior	Percent
Violent	Criminal Homicide	0	0		0	0		0	0	
	Rape	1	0		1	1	0.00%	7	10	-30.00%
	Robbery - Commercial	0	0		1	0		5	5	0.00%
	Robbery - Person	0	0		0	2	-100.00%	4	8	-50.00%
	Aggravated Assault - Non DV	0	0		0	1	-100.00%	18	12	50.00%
	Aggravated Assault - DV	1	2	-50.00%	3	1	200.00%	16	21	-23.81%
Violent Total:		2	2	0.00%	5	5	0.00%	50	56	-10.71%
Property	Burglary - Residential	1	1	0.00%	6	4	50.00%	45	75	-40.00%
	Burglary Garage	0	1	-100.00%	1	4	-75.00%	40	48	-16.67%
	Burglary Commercial	1	0		1	5	-80.00%	26	22	18.18%
	Larceny	10	8	25.00%	41	37	10.81%	498	566	-12.01%
	Vehicle Theft	2	0		4	3	33.33%	134	100	34.00%
	Arson	0	0		0	0		1	3	-66.67%
Property Total:		14	10	40.00%	53	53	0.00%	744	814	-8.60%
Preliminary Part 1 Crime Totals:		16	12	33.33%	58	58	0.00%	794	870	-8.74%
Current 7 Day Period:		12/3/2023 - 12/9/2023			Prior 7 Day Period:		11/26/2023 - 12/2/2023			
Current 28 Day Period:		11/12/2023 - 12/9/2023			Prior 28 Day Period:		10/15/2023 - 11/11/2023			
Current YTD Day Period:		1/1/2023 - 12/9/2023			Prior YTD Period:		1/1/2022 - 12/9/2022			

Prepared by SPD Crime Analysis Office - Monday, December 11, 2023

NOTE: SPD moved from UCR to the NIBRS reporting standard on 10/4/16 following the transition to a new RMS System. [Numbers on CompStat reports prior to this date should not be used as a comparison to those on this report.](#) Additional info on these reporting standards can be found on the FBI website: <https://ucr.fbi.gov/nibrs-overview>

This chart represents Preliminary counts of selected crime categories from Police Case Reports. Full statistical analysis to determine the confidence level of this data has not been performed. The % change columns on the preliminary counts differ from the percentage change on the NIBRS crime report, sometimes significantly. The CompStat report is designed for operational use and includes only selected NIBRS categories and coding less complex than full NIBRS rules. Official statistics for these and other NIBRS categories can be found on WASPC & FBI websites once available.





City of Spokane
Southeast District (P6)
Selected Crime Codes
2023-12-03 to 2023-12-09
 Prepared By:
Crime Analysis Unit
Spokane Police Department

Legend

NIBRS Events

Criminal Homicide	Robbery Person	Burglary Commercial
Rape	Aggravated Assault	Vehicle Prowling
Robbery Commercial	Burglary Residential	Vehicle Theft
Burglary Garage	Arson	SPOKANE POLICE

*Cases Represent LERMS Crime Codes
 Points may indicate multiple events
 Note: Veh Prowl is only Larceny displayed*

For Additional Information on Incidents pertaining to an Area, Trend, or Pattern Contact Information Analysis

0 0.15 0.3 0.6 Miles

Geographic Information System

SPOKANE

THIS IS NOT A LEGAL DOCUMENT:
 The information shown on this map is compiled from various sources and is subject to constant revision. Information shown on this map should not be used to determine the location of facilities in relationship to property lines, section lines, streets, etc.

Sunday - Saturday

SE - Southeast District (P6)

12/3/2023 TO 12/9/2023



<u>A/C</u>	<u>Offense Statute</u>	<u>Address</u>	<u>Reported Date</u>	<u>Dist</u>
<u>SPC6LH</u>				
C	BURGLARY 2D COMMERCIAL	3000 E 29TH AVE	12/3/2023	P6
C	RAPE 3D		12/6/2023	P6
C	THEFT 3D ALL OTHER	3100 S MT VERNON ST	12/6/2023	P5
C	THEFT 3D ALL OTHER	3500 E 20TH AVE	12/3/2023	
C	THEFT 3D FROM BUILDING	3100 S MT VERNON ST	12/6/2023	P6
C	THEFT 3D FROM MOTOR VEHICLE	3100 E 27TH AVE	12/4/2023	P6
C	THEFT 3D FROM MOTOR VEHICLE	3200 S REGAL ST	12/6/2023	P6
C	THEFT OF MOTOR VEHICLE	2600 E 29TH AVE	12/6/2023	P7
<u>SPC6RW</u>				
C	THEFT 2D ALL OTHER	1900 S HATCH ST	12/6/2023	P5
C	THEFT 3D FROM MOTOR VEHICLE	2000 S ABRAMS CT	12/5/2023	
C	THEFT OF MOTOR VEHICLE	1900 S HATCH ST	12/6/2023	P5
<u>SPC6SG</u>				
C	BURGLARY 1D FROM RESIDENCE	3300 E 55TH AVE	12/3/2023	P6
C	HARASSMENT FELONY WEAPON INVOLVED	3300 E 55TH AVE	12/3/2023	P6
C	THEFT 2D ALL OTHER	3200 E 55TH AVE	12/3/2023	P6
C	THEFT 3D FROM MOTOR VEHICLE	3300 E 55TH AVE	12/6/2023	
A	THEFT 3D VEHICLE PARTS AND ACCESSORIES	3800 S CUBA ST	12/9/2023	P6

POLICE SUMMARY - Ending: Saturday, December 9, 2023



SW - Southwest District (P7)

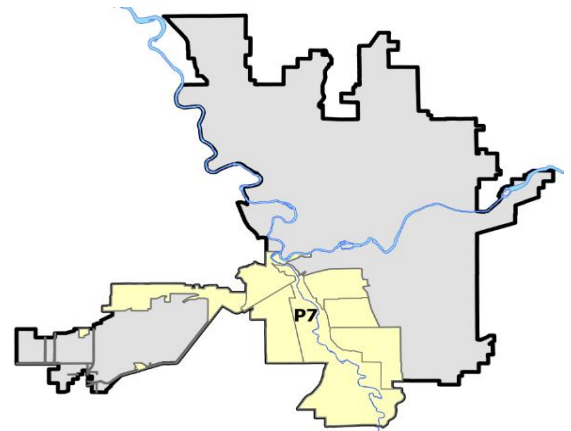
Preliminary IBR Counts

NIBRS Categories (Part 1 Selected)		7 Day Comparison			28 Day Comparison			YTD Comparison		
		Current	Prior	Percent	Current	Prior	Percent	Current	Prior	Percent
Violent	Criminal Homicide	0	0		0	0		2	3	-33.33%
	Rape	0	0		1	3	-66.67%	25	27	-7.41%
	Robbery - Commercial	0	0		1	0		6	5	20.00%
	Robbery - Person	0	0		2	1	100.00%	18	14	28.57%
	Aggravated Assault - Non DV	2	2	0.00%	4	2	100.00%	39	44	-11.36%
	Aggravated Assault - DV	1	1	0.00%	4	3	33.33%	26	32	-18.75%
Violent Total:		3	3	0.00%	12	9	33.33%	116	125	-7.20%
Property	Burglary - Residential	0	3	-100.00%	7	6	16.67%	71	69	2.90%
	Burglary Garage	2	1	100.00%	3	2	50.00%	67	62	8.06%
	Burglary Commercial	1	1	0.00%	8	5	60.00%	39	49	-20.41%
	Larceny	19	17	11.76%	63	50	26.00%	837	1059	-20.96%
	Vehicle Theft	1	3	-66.67%	6	11	-45.45%	159	163	-2.45%
	Arson	0	0		0	0		3	6	-50.00%
Property Total:		23	25	-8.00%	87	74	17.57%	1176	1408	-16.48%
Preliminary Part 1 Crime Totals:		26	28	-7.14%	99	83	19.28%	1292	1533	-15.72%
Current 7 Day Period:		12/3/2023 - 12/9/2023			Prior 7 Day Period:		11/26/2023 - 12/2/2023			
Current 28 Day Period:		11/12/2023 - 12/9/2023			Prior 28 Day Period:		10/15/2023 - 11/11/2023			
Current YTD Day Period:		1/1/2023 - 12/9/2023			Prior YTD Period:		1/1/2022 - 12/9/2022			

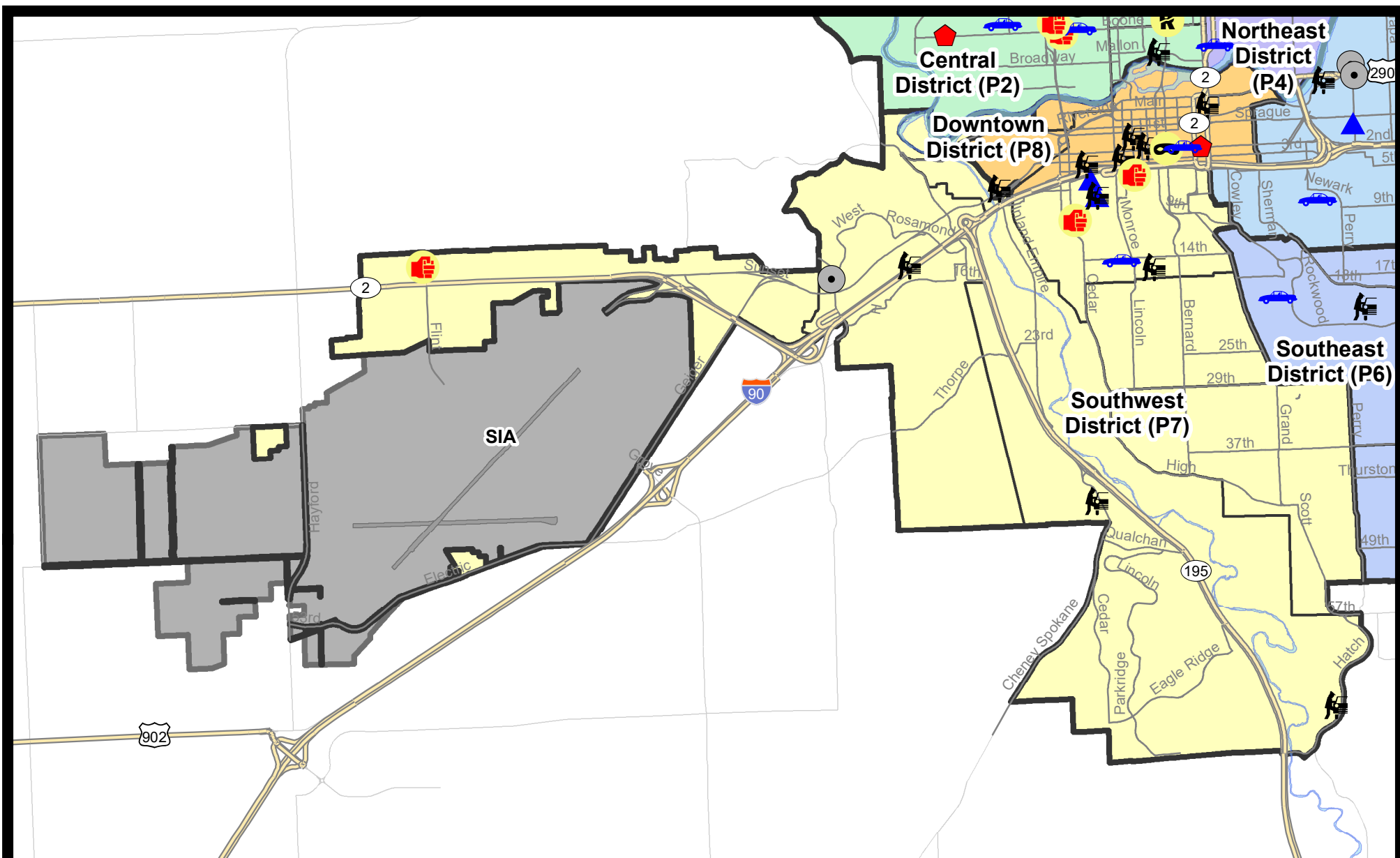
Prepared by SPD Crime Analysis Office - Monday, December 11, 2023

NOTE: SPD moved from UCR to the NIBRS reporting standard on 10/4/16 following the transition to a new RMS System. [Numbers on CompStat reports prior to this date should not be used as a comparison to those on this report.](#) Additional info on these reporting standards can be found on the FBI website: <https://ucr.fbi.gov/nibrs-overview>

This chart represents Preliminary counts of selected crime categories from Police Case Reports. Full statistical analysis to determine the confidence level of this data has not been performed. The % change columns on the preliminary counts differ from the percentage change on the NIBRS crime report, sometimes significantly. The CompStat report is designed for operational use and includes only selected NIBRS categories and coding less complex than full NIBRS rules. Official statistics for these and other NIBRS categories can be found on WASPC & FBI websites once available.



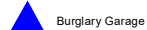
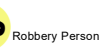
Note: On 1/8/23 boundary changes were implemented that incorporated portions of P7 into the Downtown DAVID Sector (SPD8BA SPD8PV); Consequently activity in P7 will appear lower if compared to printed CompStat reports prior to 1/8/23



City of Spokane
Southwest District (P7)
Selected
Crime Types
2023-12-03 to 2023-12-09
 Prepared By:
 Crime Analysis Unit
 Spokane Police Department

Legend

NIBRS Events



Cases Represent LERMS Crime Codes
 Points may indicate multiple events
 Note: Veh Prowl is only Larceny category displayed



For Additional Information on Incidents
 pertaining to an Area, Trend, or Pattern
 Contact Information Analysis

0 0.2 0.4 0.6 0.8 1 1.2 1.4 1.6 Miles



THIS IS NOT A LEGAL DOCUMENT:
 The information shown on this map is compiled
 from various sources and is subject to constant
 revision. Information shown on this map should
 not be used to determine the location of facilities
 in relationship to property lines, section lines,
 streets, etc.



Sunday - Saturday

SE - Southwest District (P7)

12/3/2023 TO 12/9/2023



<u>A/C</u>	<u>Offense Statute</u>	<u>Address</u>	<u>Reported Date</u>	<u>Dist</u>
<u>SPC7CH</u>				
C	ASSAULT 2D	1400 W 9TH AVE	12/5/2023	P7
C	ASSAULT 4D WEAPON	800 W 5TH AVE	12/3/2023	P7
C	BURGLARY 2D GARAGE	1200 W 5TH AVE	12/7/2023	P7
C	BURGLARY 2D GARAGE	600 S JEFFERSON ST	12/7/2023	P7
C	THEFT 2D FROM BUILDING	800 W 5TH AVE	12/5/2023	P7
C	THEFT 3D ALL OTHER	1500 W 9TH AVE	12/7/2023	
C	THEFT 3D ALL OTHER	1000 W 16TH AVE	12/9/2023	
A	THEFT 3D FROM MOTOR VEHICLE	600 W 15TH AVE	12/4/2023	P7
C	THEFT 3D FROM MOTOR VEHICLE	600 S JEFFERSON ST	12/7/2023	P7
C	THEFT 3D VEHICLE PARTS AND ACCESSORIES	1300 W 14TH AVE	12/3/2023	P7
C	THEFT 3D VEHICLE PARTS AND ACCESSORIES	100 W CLIFF DR	12/6/2023	P7
C	THEFT 3D VEHICLE PARTS AND ACCESSORIES	500 W 7TH AVE	12/6/2023	P7
C	THEFT 3D VEHICLE PARTS AND ACCESSORIES	1200 S DIVISION ST	12/7/2023	P7
C	THEFT OF MOTOR VEHICLE	1400 S MONROE ST	12/5/2023	P7
<u>SPC7CS</u>				
C	THEFT 2D FROM BUILDING	400 E HIGH DR	12/5/2023	P7
C	THEFT 3D ALL OTHER	800 E 34TH AVE	12/9/2023	
<u>SPC7GT</u>				
C	THEFT 3D ALL OTHER	2600 W WESTWOOD LN	12/4/2023	P7
C	THEFT 3D FROM BUILDING	2600 W WESTWOOD LN	12/4/2023	P7
<u>SPC7LC</u>				
C	THEFT 2D FROM MOTOR VEHICLE	4100 S CHENEY SPOKANE RD	12/6/2023	P7
C	THEFT 3D ALL OTHER	1600 S COCHRAN ST	12/4/2023	
C	THEFT 3D FROM MOTOR VEHICLE	6700 S WESTCHESTER DR	12/7/2023	
<u>SPC7MC</u>				
C	THEFT 2D ALL OTHER	2700 S POST ST	12/7/2023	
<u>SPC7WH</u>				
C	BURGLARY 2D COMMERCIAL	1500 S RUSTLE ST	12/4/2023	P7
C	THEFT 2D ALL OTHER	2700 W SUNSET BLVD	12/6/2023	P7
C	THEFT 3D FROM MOTOR VEHICLE	3200 W 14TH AVE	12/6/2023	
<u>SPC7WP</u>				
C	ASSAULT 3D WEAPON OR NEGLIGENT INJURY	1200 S FLINT RD	12/5/2023	P7

SPOKANE POLICE DEPARTMENT

Downtown Precinct

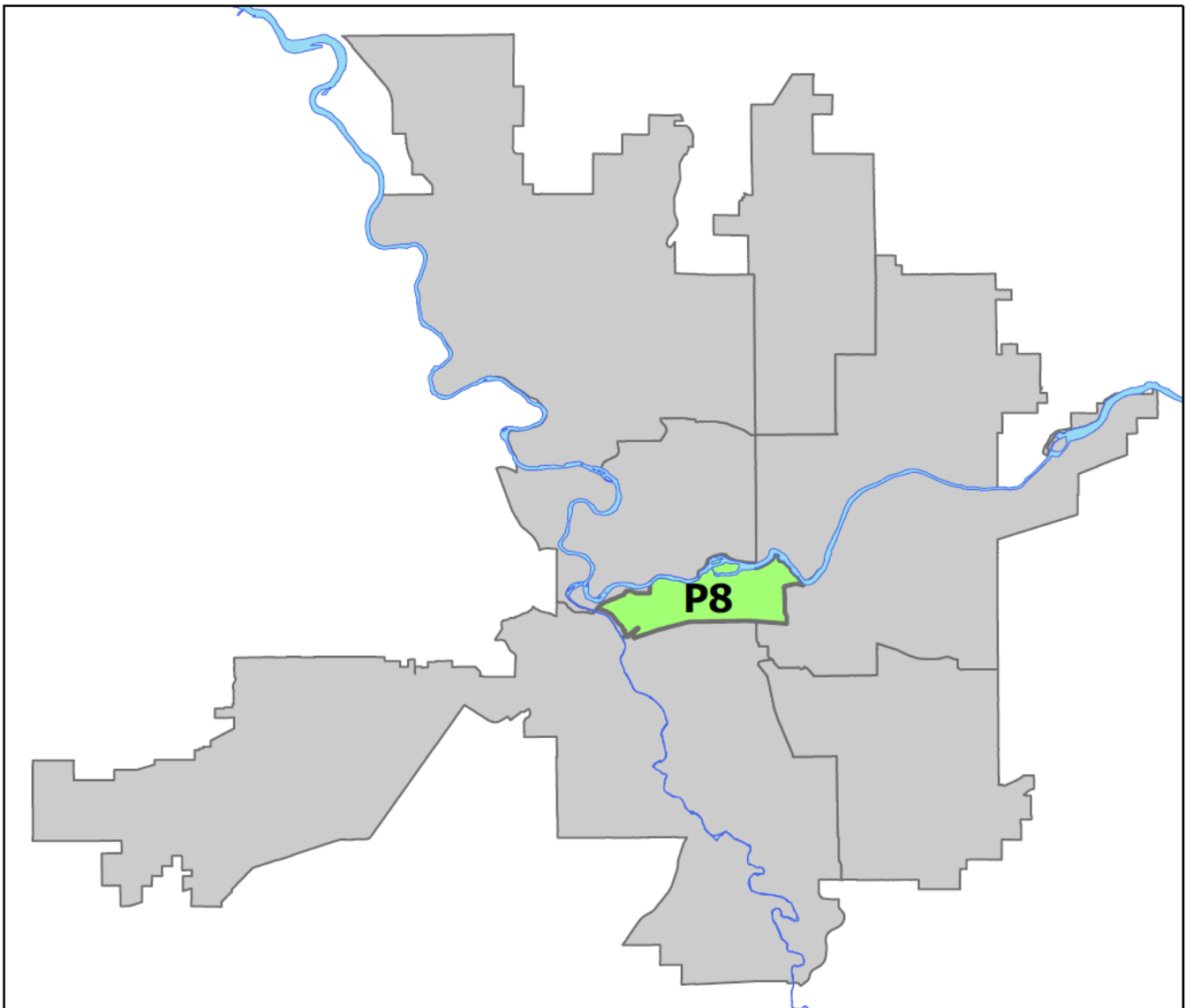
DAVID Sector



PSA Commander

Captain Steve Wohl

Downtown District (P8)



POLICE SUMMARY - Ending: Saturday, December 9, 2023

DOWNTOWN PRECINCT (P8) DAVID SECTOR



Preliminary IBR Counts

NIBRS Categories (Part 1 Selected)		7 Day Comparison			28 Day Comparison			YTD Comparison		
		Current	Prior	Percent	Current	Prior	Percent	Current	Prior	Percent
Violent	Criminal Homicide	0	0		0	0		1	4	-75.00%
	Rape	0	2	-100.00%	4	3	33.33%	29	33	-12.12%
	Robbery - Commercial	0	0		0	2	-100.00%	20	14	42.86%
	Robbery - Person	1	1	0.00%	7	6	16.67%	76	55	38.18%
	Aggravated Assault - Non DV	0	2	-100.00%	8	12	-33.33%	156	117	33.33%
	Aggravated Assault - DV	0	0		1	3	-66.67%	30	26	15.38%
Violent Total:		1	5	-80.00%	20	26	-23.08%	312	249	25.30%
Property	Burglary - Residential	1	0		3	4	-25.00%	54	42	28.57%
	Burglary Garage	0	0		0	0		16	12	33.33%
	Burglary Commercial	0	2	-100.00%	2	6	-66.67%	95	87	9.20%
	Larceny	13	13	0.00%	80	124	-35.48%	1317	1572	-16.22%
	Vehicle Theft	1	0		5	12	-58.33%	148	178	-16.85%
	Arson	0	0		1	0		16	10	60.00%
Property Total:		15	15	0.00%	91	146	-37.67%	1646	1901	-13.41%
Preliminary Part 1 Crime Totals:		16	20	-20.00%	111	172	-35.47%	1958	2150	-8.93%
Current 7 Day Period:		12/3/2023 - 12/9/2023			Prior 7 Day Period:		11/26/2023 - 12/2/2023			
Current 28 Day Period:		11/12/2023 - 12/9/2023			Prior 28 Day Period:		10/15/2023 - 11/11/2023			
Current YTD Day Period:		1/1/2023 - 12/9/2023			Prior YTD Period:		1/1/2022 - 12/9/2022			

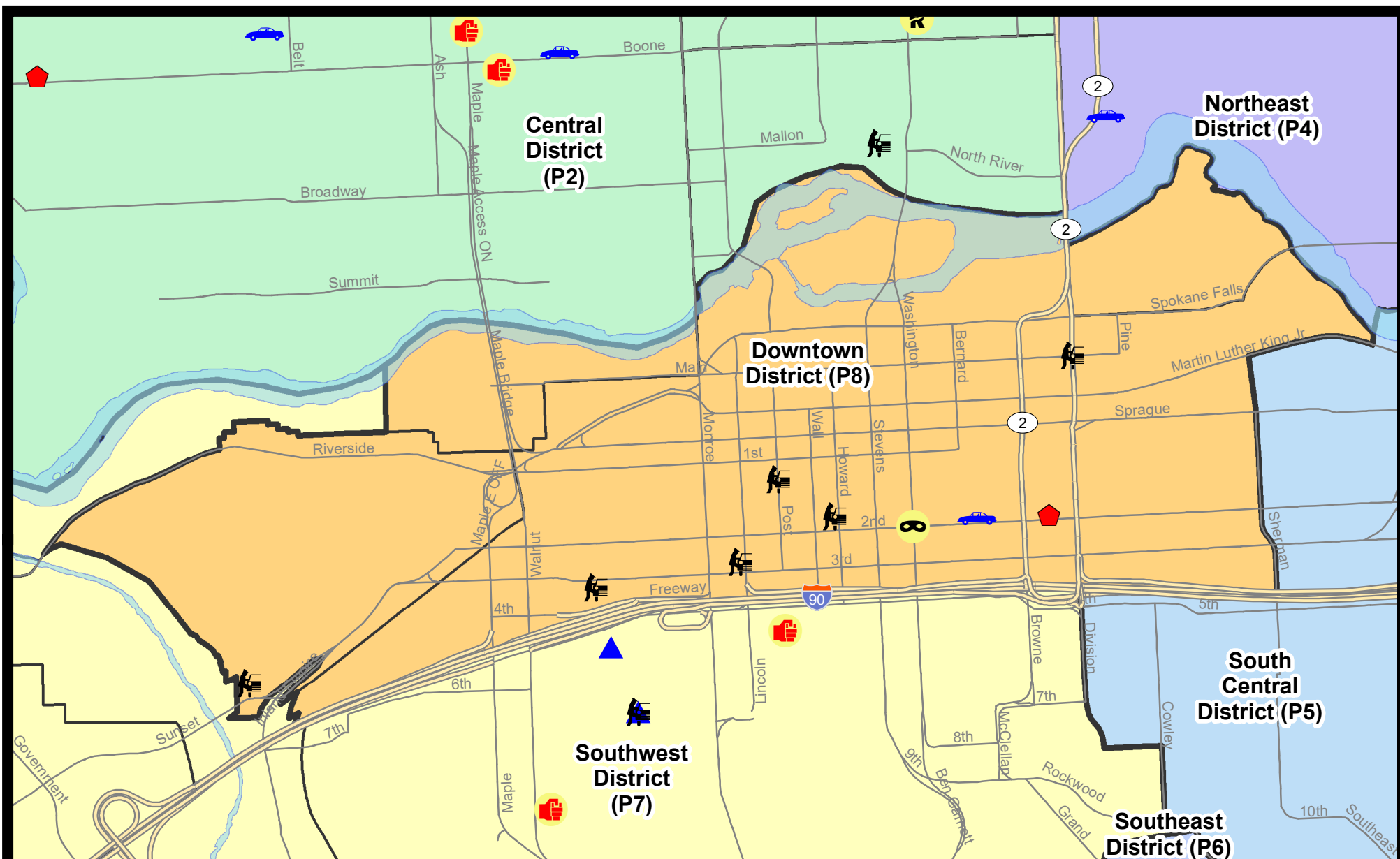
Prepared by SPD Crime Analysis Office - Monday, December 11, 2023

NOTE: SPD moved from UCR to the NIBRS reporting standard on 10/4/16 following the transition to a new RMS System. [Numbers on CompStat reports prior to this date should not be used as a comparison to those on this report.](#) Additional info on these reporting standards can be found on the FBI website: <https://ucr.fbi.gov/nibrs-overview>

This chart represents Preliminary counts of selected crime categories from Police Case Reports. Full statistical analysis to determine the confidence level of this data has not been performed. The % change columns on the preliminary counts differ from the percentage change on the NIBRS crime report, sometimes significantly. The CompStat report is designed for operational use and includes only selected NIBRS categories and coding less complex than full NIBRS rules. Official statistics for these and other NIBRS categories can be found on WASPC & FBI websites once available.



Note: On 1/8/23 boundary changes incorporated portions of P7 into the Downtown Precinct (SPD8BA and SPD8PV); Consequently activity in P8 will appear higher if compared to printed CompStat reports prior to 1/8/23



City of Spokane
Downtown District (P8)
Selected
Crime Types
2023-12-03 to 2023-12-09
 Prepared By:
 Crime Analysis Unit
 Spokane Police Department

Legend

NIBRS Events



Robbery Commercial

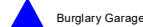
Robbery Person



Aggravated Assault



Burglary Residential



Burglary Garage



Burglary Commercial



Vehicle Prowling



Vehicle Theft



Arson

Cases Represent LERMS Crime Codes
 Points may indicate multiple events
 Note: Veh Prowl is only Larceny category displayed



For Additional Information on Incidents
 pertaining to an Area, Trend, or Pattern
 Contact Information Analysis

0 0.2 0.4 Miles



THIS IS NOT A LEGAL DOCUMENT:
 The information shown on this map is compiled
 from various sources and is subject to constant
 revision. Information shown on this map should
 not be used to determine the location of facilities
 in relationship to property lines, section lines,
 streets, etc.



Sunday - Saturday

SW - Downtown District (P8)

12/3/2023 TO 12/9/2023



<u>A/C</u>	<u>Offense Statute</u>	<u>Address</u>	<u>Reported Date</u>	<u>Dist</u>
<u>SPD8BA</u>				
C	THEFT 2D ALL OTHER	1600 W PACIFIC AVE	12/7/2023	P8
C	THEFT 3D FROM BUILDING	1600 W PACIFIC AVE	12/7/2023	P8
C	THEFT 3D FROM MOTOR VEHICLE	500 S COEUR D ALENE ST	12/6/2023	
<u>SPD8EC</u>				
C	THEFT 3D FROM BUILDING	300 E PACIFIC AVE	12/3/2023	P8
C	THEFT 3D FROM MOTOR VEHICLE	N DIVISION ST / W MAIN AVE	12/7/2023	
<u>SPD8RS</u>				
C	RESIDENTIAL BURGLARY	0 W 2ND AVE	12/6/2023	P8
C	ROBBERY 2D PERSON	S WASHINGTON ST / W 2ND AVE	12/5/2023	P8
C	THEFT 2D ALL OTHER	700 W RIVERSIDE AVE	12/9/2023	
C	THEFT 2D FROM BUILDING	100 S STATE ST	12/5/2023	P8
C	THEFT 2D FROM MOTOR VEHICLE	300 S ADAMS ST	12/4/2023	P8
C	THEFT 2D FROM MOTOR VEHICLE	200 S LINCOLN ST	12/3/2023	P8
C	THEFT 2D FROM MOTOR VEHICLE	100 S HOWARD ST	12/5/2023	P8
C	THEFT 3D ALL OTHER	900 W MAIN AVE	12/7/2023	P8
C	THEFT 3D FROM MOTOR VEHICLE	S POST ST / W RAILROAD ALLEY AVE	12/5/2023	P8
C	THEFT 3D VEHICLE PARTS AND ACCESSORIES	1800 W 5TH AVE	12/8/2023	P8
C	THEFT OF MOTOR VEHICLE	200 W 2ND AVE	12/5/2023	P5

POLICE SUMMARY - Ending: Saturday, December 9, 2023



Other Jurisdiction or Unk District

Preliminary IBR Counts

NIBRS Categories (Part 1 Selected)		7 Day Comparison			28 Day Comparison			YTD Comparison		
		Current	Prior	Percent	Current	Prior	Percent	Current	Prior	Percent
Violent	Criminal Homicide	0	0		0	0		0	0	
	Rape	0	0		0	0		5	3	66.67%
	Robbery - Commercial	0	0		0	0		0	0	
	Robbery - Person	0	0		0	0		1	0	
	Aggravated Assault - Non DV	0	0		0	0		2	2	0.00%
	Aggravated Assault - DV	0	0		0	1	-100.00%	1	3	-66.67%
Violent Total:		0	0		0	1	-100.00%	9	8	12.50%
Property	Burglary - Residential	0	0		0	0		0	3	-100.00%
	Burglary Garage	0	0		0	0		1	0	
	Burglary Commercial	0	0		0	0		1	5	-80.00%
	Larceny	1	2	-50.00%	5	3	66.67%	35	45	-22.22%
	Vehicle Theft	0	0		0	0		1	9	-88.89%
	Arson	0	0		0	0		1	0	
Property Total:		1	2	-50.00%	5	3	66.67%	39	62	-37.10%
Preliminary Part 1 Crime Totals:		1	2	-50.00%	5	4	25.00%	48	70	-31.43%
Current 7 Day Period:		12/3/2023 - 12/9/2023			Prior 7 Day Period:		11/26/2023 - 12/2/2023			
Current 28 Day Period:		11/12/2023 - 12/9/2023			Prior 28 Day Period:		10/15/2023 - 11/11/2023			
Current YTD Day Period:		1/1/2023 - 12/9/2023			Prior YTD Period:		1/1/2022 - 12/9/2022			

Prepared by SPD Crime Analysis Office - Monday, December 11, 2023

NOTE: SPD moved from UCR to the NIBRS reporting standard on 10/4/16 following the transition to a new RMS System. [Numbers on CompStat reports prior to this date should not be used as a comparison to those on this report.](#) Additional info on these reporting standards can be found on the FBI website: <https://ucr.fbi.gov/nibrs-overview>

This chart represents Preliminary counts of selected crime categories from Police Case Reports. Full statistical analysis to determine the confidence level of this data has not been performed. The % change columns on the preliminary counts differ from the percentage change on the NIBRS crime report, sometimes significantly. The CompStat report is designed for operational use and includes only selected NIBRS categories and coding less complex than full NIBRS rules. Official statistics for these and other NIBRS categories can be found on WASPC & FBI websites once available.

Sunday - Saturday

12/3/2023 TO 12/9/2023

Other Jurisdiction/Unk District



<u>A/C</u>	<u>Offense Statute</u>	<u>Address</u>	<u>Reported Date</u>	<u>Dist</u>
C	THEFT 3D FROM MOTOR VEHICLE		12/4/2023	