

# SPOKANE POLICE DEPARTMENT

## PRELIMINARY CITYWIDE IBR CRIME REPORT



### Preliminary IBR Counts

CHIEF OF POLICE

Period Ending: Saturday, November 11, 2023

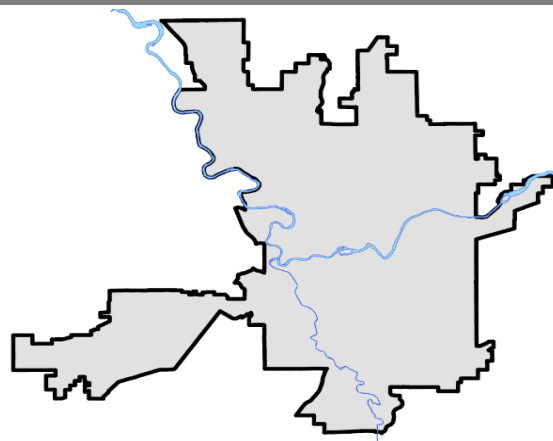
Craig Meidl

NIBRS Categories (Part 1 Selected)		7 Day Comparison			28 Day Comparison			YTD Comparison		
		Current	Prior	Percent	Current	Prior	Percent	Current	Prior	Percent
<b>Violent</b>	Criminal Homicide	0	1	-100.00%	1	0		14	15	-6.67%
	Rape	3	6	-50.00%	17	18	-5.56%	199	189	5.29%
	Robbery - Commercial	1	2	-50.00%	7	10	-30.00%	102	89	14.61%
	Robbery - Person	6	6	0.00%	20	15	33.33%	209	191	9.42%
	Aggravated Assault - Non DV	12	10	20.00%	55	46	19.57%	550	492	11.79%
	Aggravated Assault - DV	6	4	50.00%	21	29	-27.59%	303	316	-4.11%
<b>Violent Total:</b>		28	29	-3.45%	121	118	2.54%	1377	1292	6.58%
<b>Property</b>	Burglary - Residential	24	20	20.00%	85	63	34.92%	762	713	6.87%
	Burglary Garage	8	4	100.00%	27	41	-34.15%	438	398	10.05%
	Burglary Commercial	18	15	20.00%	48	41	17.07%	532	555	-4.14%
	Larceny	190	186	2.15%	731	702	4.13%	8264	8871	-6.84%
	Vehicle Theft	24	31	-22.58%	103	76	35.53%	1484	1645	-9.79%
	Arson	1	1	0.00%	6	6	0.00%	78	66	18.18%
<b>Property Total:</b>		265	257	3.11%	1000	929	7.64%	11558	12248	-5.63%
<b>Preliminary Part 1 Crime Totals:</b>		293	286	2.45%	1121	1047	7.07%	12935	13540	-4.47%
<b>Current 7 Day Period:</b>		11/5/2023 - 11/11/2023			<b>Prior 7 Day Period:</b>		10/29/2023 - 11/4/2023			
<b>Current 28 Day Period:</b>		10/15/2023 - 11/11/2023			<b>Prior 28 Day Period:</b>		9/17/2023 - 10/14/2023			
<b>Current YTD Day Period:</b>		1/1/2023 - 11/11/2023			<b>Prior YTD Period:</b>		1/1/2022 - 11/11/2022			

Prepared by SPD Crime Analysis Office - Monday, November 13, 2023

**NOTE:** SPD moved from UCR to the NIBRS reporting standard on 10/4/16 following the transition to a new RMS System. [Numbers on CompStat reports prior to this date should not be used as a comparison to those on this report.](#) Additional info on these reporting standards can be found on the FBI website: <https://ucr.fbi.gov/nibrs-overview>

This chart represents Preliminary counts of selected crime categories from Police Case Reports. Full statistical analysis to determine the confidence level of this data has not been performed. The % change columns on the preliminary counts differ from the percentage change on the NIBRS crime report, sometimes significantly. The CompStat report is designed for operational use and includes only selected NIBRS categories and coding less complex than full NIBRS rules. Official statistics for these and other NIBRS categories can be found on WASPC & FBI websites once available.



# SPOKANE POLICE DEPARTMENT

## Northwest Precinct

## ADAM Sector



### PSA Commander

Captain Tom Hendren

Northwest District (P1)

Central District (P2)



POLICE SUMMARY - Ending: Saturday, November 11, 2023

## NORTHWEST PRECINCT (P1, P2) ADAM SECTOR



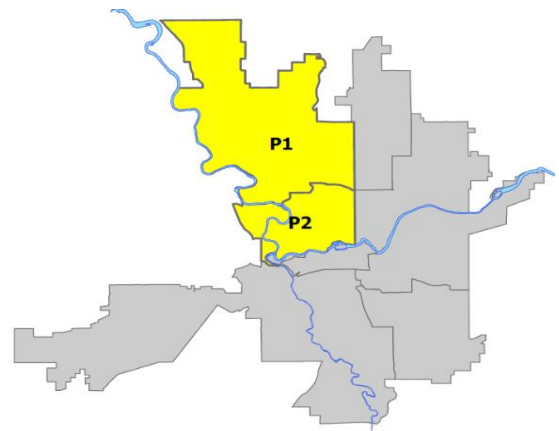
### Preliminary IBR Counts

NIBRS Categories (Part 1 Selected)		7 Day Comparison			28 Day Comparison			YTD Comparison		
		Current	Prior	Percent	Current	Prior	Percent	Current	Prior	Percent
<b>Violent</b>	Criminal Homicide	0	0		0	0		2	6	-66.67%
	Rape	1	2	-50.00%	5	7	-28.57%	52	53	-1.89%
	Robbery - Commercial	0	0		1	3	-66.67%	17	18	-5.56%
	Robbery - Person	2	1	100.00%	4	0		32	43	-25.58%
	Aggravated Assault - Non DV	3	3	0.00%	13	8	62.50%	106	122	-13.11%
	Aggravated Assault - DV	1	0		5	8	-37.50%	78	97	-19.59%
<b>Violent Total:</b>		7	6	16.67%	28	26	7.69%	287	339	-15.34%
<b>Property</b>	Burglary - Residential	13	4	225.00%	33	17	94.12%	219	217	0.92%
	Burglary Garage	5	2	150.00%	13	10	30.00%	132	109	21.10%
	Burglary Commercial	5	1	400.00%	9	6	50.00%	116	89	30.34%
	Larceny	51	33	54.55%	145	173	-16.18%	1836	1842	-0.33%
	Vehicle Theft	13	3	333.33%	29	21	38.10%	368	373	-1.34%
	Arson	0	0		1	3	-66.67%	21	18	16.67%
<b>Property Total:</b>		87	43	102.33%	230	230	0.00%	2692	2648	1.66%
<b>Preliminary Part 1 Crime Totals:</b>		94	49	91.84%	258	256	0.78%	2979	2987	-0.27%
<b>Current 7 Day Period:</b>		11/5/2023 - 11/11/2023			<b>Prior 7 Day Period:</b>		10/29/2023 - 11/4/2023			
<b>Current 28 Day Period:</b>		10/15/2023 - 11/11/2023			<b>Prior 28 Day Period:</b>		9/17/2023 - 10/14/2023			
<b>Current YTD Day Period:</b>		1/1/2023 - 11/11/2023			<b>Prior YTD Period:</b>		1/1/2022 - 11/11/2022			

Prepared by SPD Crime Analysis Office - Monday, November 13, 2023

**NOTE:** SPD moved from UCR to the NIBRS reporting standard on 10/4/16 following the transition to a new RMS System. [Numbers on CompStat reports prior to this date should not be used as a comparison to those on this report.](#) Additional info on these reporting standards can be found on the FBI website: <https://ucr.fbi.gov/nibrs-overview>

This chart represents Preliminary counts of selected crime categories from Police Case Reports. Full statistical analysis to determine the confidence level of this data has not been performed. The % change columns on the preliminary counts differ from the percentage change on the NIBRS crime report, sometimes significantly. The CompStat report is designed for operational use and includes only selected NIBRS categories and coding less complex than full NIBRS rules. Official statistics for these and other NIBRS categories can be found on WASPC & FBI websites once available.



Note: On 1/8/23 boundary changes were implemented dividing the North Precinct into two (NW and NE). The Northwest Precinct ADAM Sector consists of P1 and P2; Consequently this page did not exist on printed CompStat reports prior to 1/8/23

POLICE SUMMARY - Ending: Saturday, November 11, 2023



## NW - Northwest District (P1)

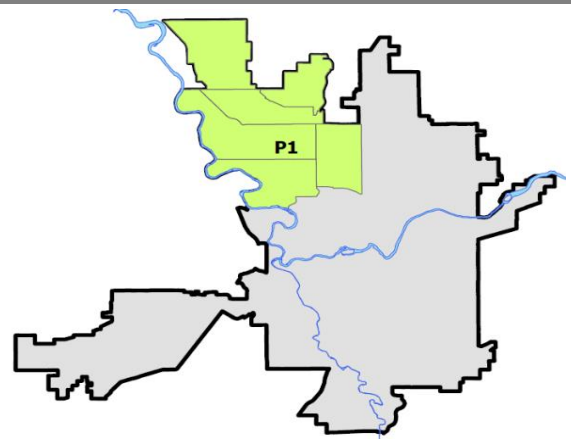
### Preliminary IBR Counts

NIBRS Categories (Part 1 Selected)		7 Day Comparison			28 Day Comparison			YTD Comparison		
		Current	Prior	Percent	Current	Prior	Percent	Current	Prior	Percent
<b>Violent</b>	Criminal Homicide	0	0		0	0		0	3	-100.00%
	Rape	1	0		3	5	-40.00%	25	28	-10.71%
	Robbery - Commercial	0	0		1	1	0.00%	4	9	-55.56%
	Robbery - Person	1	1	0.00%	2	0		15	20	-25.00%
	Aggravated Assault - Non DV	1	1	0.00%	4	4	0.00%	44	45	-2.22%
	Aggravated Assault - DV	0	0		1	4	-75.00%	36	46	-21.74%
<b>Violent Total:</b>		3	2	50.00%	11	14	-21.43%	124	151	-17.88%
<b>Property</b>	Burglary - Residential	7	2	250.00%	17	9	88.89%	112	104	7.69%
	Burglary Garage	5	2	150.00%	9	6	50.00%	82	48	70.83%
	Burglary Commercial	0	1	-100.00%	2	1	100.00%	30	27	11.11%
	Larceny	16	18	-11.11%	62	75	-17.33%	888	844	5.21%
	Vehicle Theft	9	2	350.00%	16	2	700.00%	155	132	17.42%
	Arson	0	0		0	2	-100.00%	10	7	42.86%
<b>Property Total:</b>		37	25	48.00%	106	95	11.58%	1277	1162	9.90%
<b>Preliminary Part 1 Crime Totals:</b>		40	27	48.15%	117	109	7.34%	1401	1313	6.70%
<b>Current 7 Day Period:</b>		11/5/2023 - 11/11/2023			<b>Prior 7 Day Period:</b>		10/29/2023 - 11/4/2023			
<b>Current 28 Day Period:</b>		10/15/2023 - 11/11/2023			<b>Prior 28 Day Period:</b>		9/17/2023 - 10/14/2023			
<b>Current YTD Day Period:</b>		1/1/2023 - 11/11/2023			<b>Prior YTD Period:</b>		1/1/2022 - 11/11/2022			

Prepared by SPD Crime Analysis Office - Monday, November 13, 2023

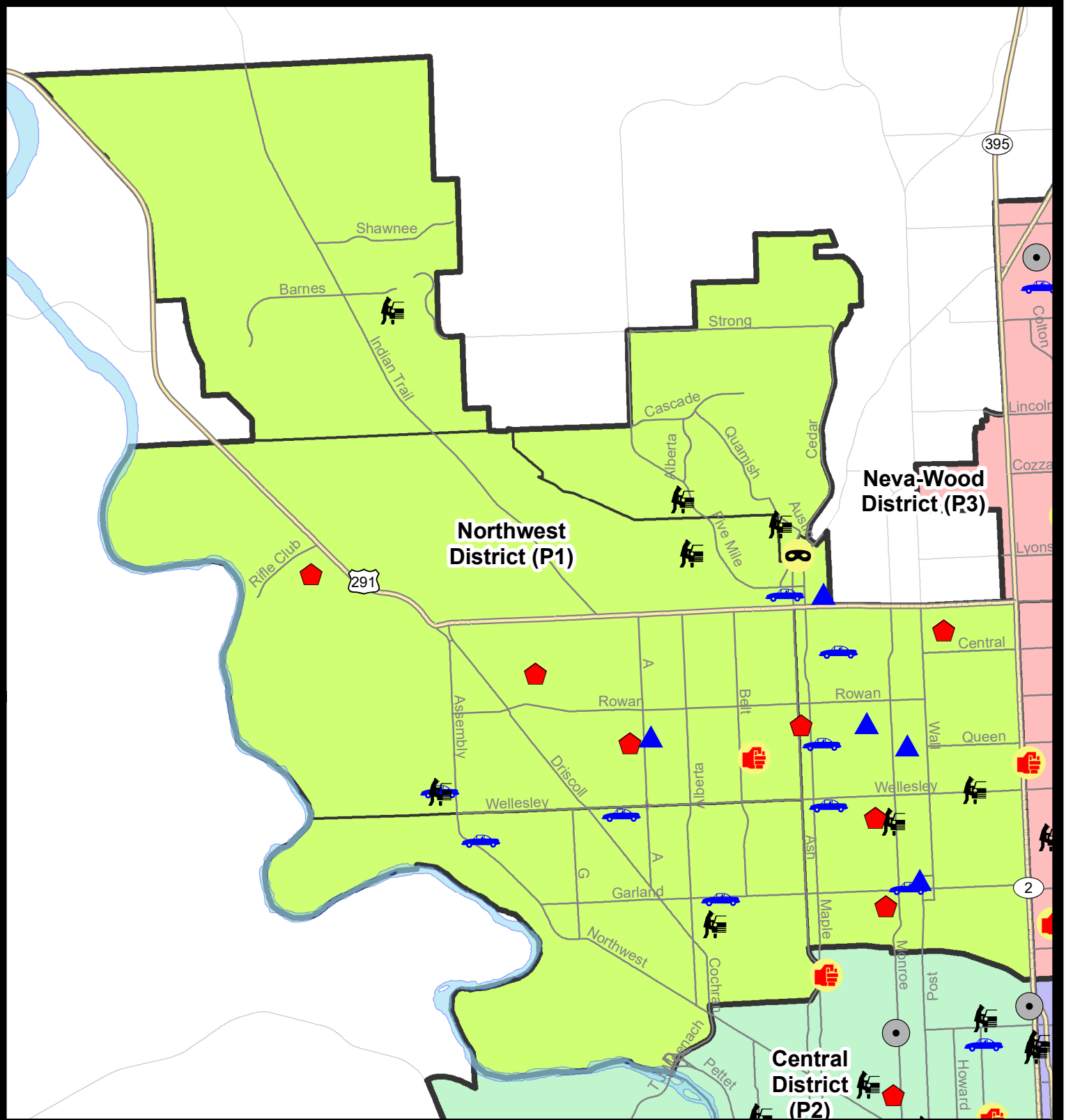
**NOTE:** SPD moved from UCR to the NIBRS reporting standard on 10/4/16 following the transition to a new RMS System. [Numbers on CompStat reports prior to this date should not be used as a comparison to those on this report.](#) Additional info on these reporting standards can be found on the FBI website: <https://ucr.fbi.gov/nibrs-overview>

This chart represents Preliminary counts of selected crime categories from Police Case Reports. Full statistical analysis to determine the confidence level of this data has not been performed. The % change columns on the preliminary counts differ from the percentage change on the NIBRS crime report, sometimes significantly. The CompStat report is designed for operational use and includes only selected NIBRS categories and coding less complex than full NIBRS rules. Official statistics for these and other NIBRS categories can be found on WASPC & FBI websites once available.



Note: On 1/8/23 a boundary change to P1 added a portion of the prior area to P2 (SPA2EG); Consequently activity in P1 will appear a bit lower if compared to printed CompStat reports prior to 1/8/23





**City of Spokane**  
**Northwest District (P1)**  
**Selected Crime Codes**  
**2023-11-05 to 2023-11-11**  
 Prepared By:  
**Crime Analysis Unit**  
**Spokane Police Department**

**Legend**

**NIBRS Events**



Criminal Homicide



Rape



Robbery Commercial



Robbery Person



Aggravated Assault



Burglary Residential



Burglary Garage



Burglary Commercial



Vehicle Prowling



Vehicle Theft



Arson



Cases Represent LERMS Crime Codes  
 Points may indicate multiple events  
 Note: Veh Prowl is only Larceny displayed

For Additional Information on  
 Incidents pertaining to an  
 Area, Trend, or Pattern  
 Contact Information Analysis

0 0.25 0.5 1 Miles



**THIS IS NOT A LEGAL DOCUMENT.**  
 The information shown on this map is compiled  
 from various sources and is subject to constant  
 revision. Information shown on this map should  
 not be used to determine the location of facilities  
 in relationship to property lines, section lines,  
 streets, etc.

Sunday - Saturday

NW - Northwest District (P1)

11/5/2023 TO 11/11/2023



<b>A/C</b>	<b>Offense Statute</b>	<b>Address</b>	<b>Reported Date</b>	<b>Dist</b>
C	THEFT 3D ALL OTHER	N MAPLE ST / W BROADWAY AVE	11/8/2023	P1
<b><u>SPA1AD</u></b>				
C	RAPE 3D ORAL/ANAL OR SAME SEX		11/8/2023	P1
C	TAKING MOTOR VEHICLE WITHOUT PERMISSION 2D	4600 N C ST	11/5/2023	P1
C	THEFT 2D FROM MOTOR VEHICLE	2400 W KIERNAN AVE	11/10/2023	P1
C	THEFT 2D SHOPLIFTING	2300 W WELLESLEY AVE	11/10/2023	P1
C	THEFT 3D FROM BUILDING	4300 N ASH ST	11/9/2023	P1
C	THEFT 3D SHOPLIFTING	2500 W WELLESLEY AVE	11/9/2023	
C	THEFT OF MOTOR VEHICLE	2300 W GARLAND AVE	11/9/2023	P1
A	THEFT OF MOTOR VEHICLE	4400 N BEMIS ST	11/11/2023	P1
<b><u>SPA1BS</u></b>				
C	BURGLARY 2D GARAGE	6400 N CEDAR RD	11/10/2023	P1
C	ROBBERY 1D PERSON	6700 N COUNTRY HOMES BLVD	11/5/2023	P1
C	THEFT 3D FROM MOTOR VEHICLE	2600 W WOODSIDE AVE	11/8/2023	P1
C	THEFT OF A FIREARM FROM MOTOR VEHICLE	2600 W WOODSIDE AVE	11/8/2023	P1
C	THEFT OF MOTOR VEHICLE	1700 W FRANCIS AVE	11/9/2023	P1
<b><u>SPA1FM</u></b>				
C	THEFT 2D FROM MOTOR VEHICLE	7200 N FIVE MILE RD	11/9/2023	P1
C	THEFT 3D FROM MOTOR VEHICLE	7000 N EAST BLUFF CT	11/6/2023	P1
<b><u>SPA1IT</u></b>				
C	THEFT 1D FROM MOTOR VEHICLE	9000 N JAMES DR	11/11/2023	P1
C	THEFT 2D ALL OTHER	9400 N FARMDALE ST	11/11/2023	P1
<b><u>SPA1NH</u></b>				
C	BURGLARY 1D GARAGE	800 W QUEEN AVE	11/8/2023	P1
C	BURGLARY 2D GARAGE	5300 N JEFFERSON ST	11/7/2023	P1
C	BURGLARY 2D GARAGE	3900 N POST ST	11/10/2023	P1
C	RESIDENTIAL BURGLARY	4400 N JEFFERSON ST	11/5/2023	P1
C	RESIDENTIAL BURGLARY	1000 W PROVIDENCE AVE	11/6/2023	P1
C	RESIDENTIAL BURGLARY	5300 N ASH ST	11/7/2023	P1
C	RESIDENTIAL BURGLARY	6000 N STEVENS ST	11/10/2023	P1
C	TAKING MOTOR VEHICLE WITHOUT PERMISSION 2D	5100 N WALNUT ST	11/9/2023	P1
C	THEFT 1D FROM MOTOR VEHICLE	4400 N MONROE ST	11/11/2023	
C	THEFT 3D ALL OTHER	6000 N STEVENS ST	11/10/2023	P1
C	THEFT 3D FROM MOTOR VEHICLE	4700 N WHITEHOUSE ST	11/9/2023	P1
C	THEFT 3D VEHICLE PARTS AND ACCESSORIES	4300 N JEFFERSON ST	11/5/2023	P1
A	THEFT OF MOTOR VEHICLE	4500 N WALNUT ST	11/5/2023	P1

For protection of victim privacy, the entire address on sexual assault crimes has been redacted.

<b>A/C</b>	<b>Offense Statute</b>	<b>Address</b>	<b>Reported Date</b>	<b>Dist</b>
C	THEFT OF MOTOR VEHICLE	1300 W CENTRAL AVE	11/9/2023	P1
C	THEFT OF MOTOR VEHICLE	900 W GARLAND AVE	11/9/2023	P1
<b><u>SPA1NW</u></b>				
C	ASSAULT 2D	5000 N ELGIN ST	11/10/2023	P1
C	BURGLARY 1D GARAGE	2800 W EVERETT AVE	11/11/2023	P1
C	RESIDENTIAL BURGLARY	5600 N DRUMHELLER ST	11/6/2023	P1
C	RESIDENTIAL BURGLARY	5400 W WOODSIDE AVE	11/6/2023	P1
C	RESIDENTIAL BURGLARY	3000 W MONTICELLO PL	11/8/2023	P1
A	THEFT 3D FROM MOTOR VEHICLE	4800 N ASSEMBLY ST	11/11/2023	P1
A	THEFT OF MOTOR VEHICLE	4800 N ASSEMBLY ST	11/11/2023	P1

POLICE SUMMARY - Ending: Saturday, November 11, 2023



## NW - North Central District (P2)

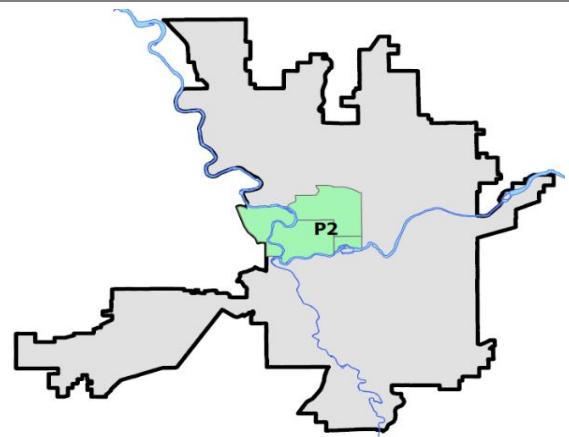
### Preliminary IBR Counts

NIBRS Categories (Part 1 Selected)		7 Day Comparison			28 Day Comparison			YTD Comparison		
		Current	Prior	Percent	Current	Prior	Percent	Current	Prior	Percent
<b>Violent</b>	Criminal Homicide	0	0		0	0		2	3	-33.33%
	Rape	0	2	-100.00%	2	2	0.00%	27	25	8.00%
	Robbery - Commercial	0	0		0	2	-100.00%	13	9	44.44%
	Robbery - Person	1	0		2	0		17	23	-26.09%
	Aggravated Assault - Non DV	2	2	0.00%	9	4	125.00%	62	77	-19.48%
	Aggravated Assault - DV	1	0		4	4	0.00%	42	51	-17.65%
<b>Violent Total:</b>		4	4	0.00%	17	12	41.67%	163	188	-13.30%
<b>Property</b>	Burglary - Residential	6	2	200.00%	16	8	100.00%	107	113	-5.31%
	Burglary Garage	0	0		4	4	0.00%	50	61	-18.03%
	Burglary Commercial	5	0		7	5	40.00%	86	62	38.71%
	Larceny	35	15	133.33%	83	98	-15.31%	948	998	-5.01%
	Vehicle Theft	4	1	300.00%	13	19	-31.58%	213	241	-11.62%
	Arson	0	0		1	1	0.00%	11	11	0.00%
<b>Property Total:</b>		50	18	177.78%	124	135	-8.15%	1415	1486	-4.78%
<b>Preliminary Part 1 Crime Totals:</b>		54	22	145.45%	141	147	-4.08%	1578	1674	-5.73%
<b>Current 7 Day Period:</b>		11/5/2023 - 11/11/2023			<b>Prior 7 Day Period:</b>		10/29/2023 - 11/4/2023			
<b>Current 28 Day Period:</b>		10/15/2023 - 11/11/2023			<b>Prior 28 Day Period:</b>		9/17/2023 - 10/14/2023			
<b>Current YTD Day Period:</b>		1/1/2023 - 11/11/2023			<b>Prior YTD Period:</b>		1/1/2022 - 11/11/2022			

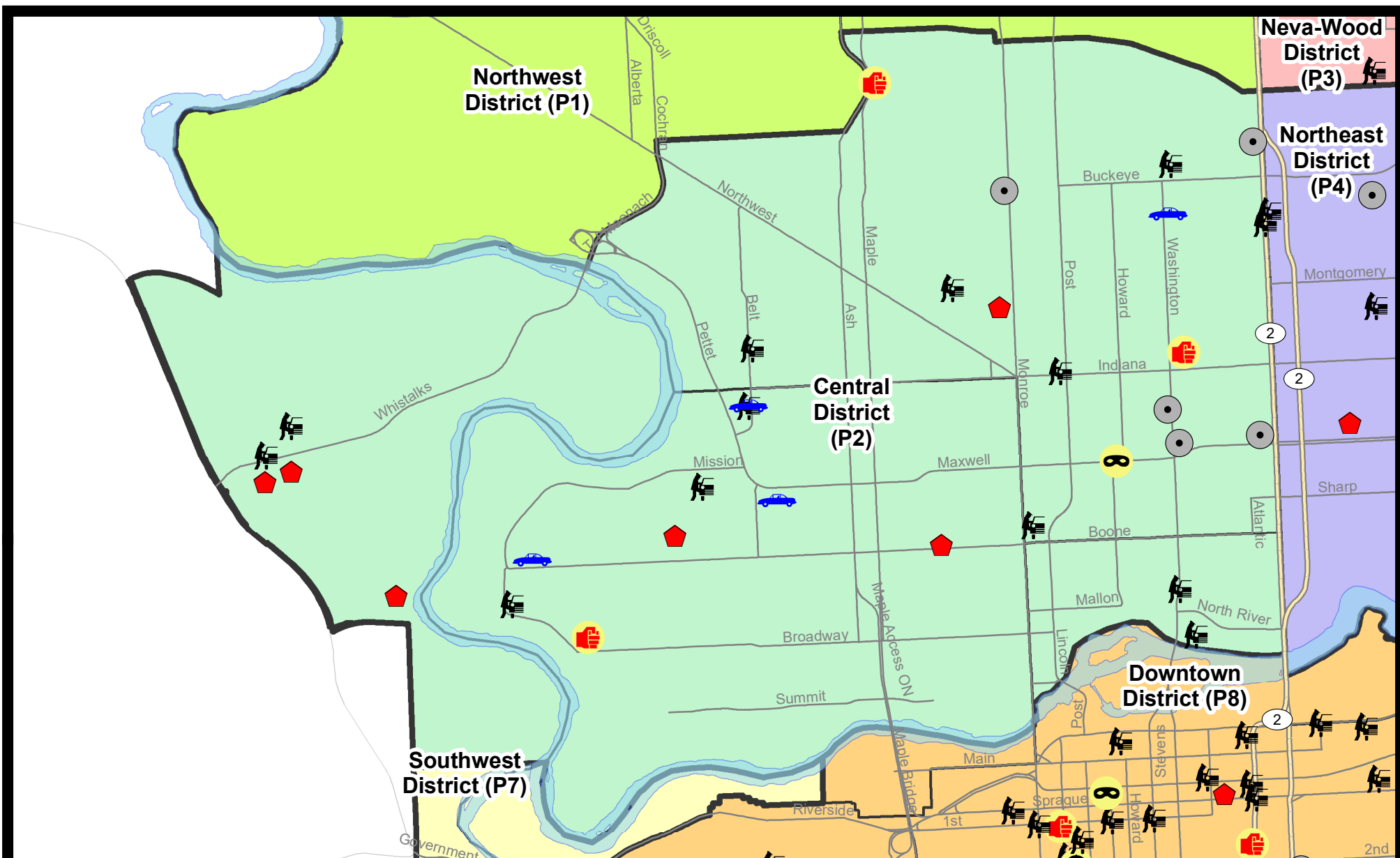
Prepared by SPD Crime Analysis Office - Monday, November 13, 2023

**NOTE:** SPD moved from UCR to the NIBRS reporting standard on 10/4/16 following the transition to a new RMS System. [Numbers on CompStat reports prior to this date should not be used as a comparison to those on this report.](#) Additional info on these reporting standards can be found on the FBI website: <https://ucr.fbi.gov/nibrs-overview>

This chart represents Preliminary counts of selected crime categories from Police Case Reports. Full statistical analysis to determine the confidence level of this data has not been performed. The % change columns on the preliminary counts differ from the percentage change on the NIBRS crime report, sometimes significantly. The CompStat report is designed for operational use and includes only selected NIBRS categories and coding less complex than full NIBRS rules. Official statistics for these and other NIBRS categories can be found on WASPC & FBI websites once available.



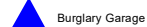
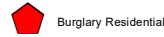

Note: On 1/8/23 a boundary change to P2 added a portion of the P1 area into P2 (SPA2EG); Consequently activity in P2 will appear a bit higher if compared to printed CompStat reports prior to 1/8/23



**City of Spokane**  
**Central District (P2)**  
**Selected**  
**Crime Types**  
**2023-11-05 to 2023-11-11**  
 Prepared By:  
 Crime Analysis Unit  
 Spokane Police Department

#### Legend

##### NIBRS Events



Cases Represent LERMS Crime Codes  
 Points may indicate multiple events  
 Note: Veh Prowl is only Larceny category displayed



For Additional Information on Incidents  
 pertaining to an Area, Trend, or Pattern  
 Contact Information Analysis

0 0.2 0.4 0.6 Miles



**THIS IS NOT A LEGAL DOCUMENT:**  
 The information shown on this map is compiled  
 from various sources and is subject to constant  
 revision. Information shown on this map should  
 not be used to determine the location of facilities  
 in relationship to property lines, section lines,  
 streets, etc.



Sunday - Saturday

NW - Central District (P2)

11/5/2023 TO 11/11/2023



<b>A/C</b>	<b>Offense Statute</b>	<b>Address</b>	<b>Reported Date</b>	<b>Dist</b>
<b><u>SPA2EG</u></b>				
C	ASSAULT 2D	300 W SHANNON AVE	11/10/2023	P2
C	ASSAULT 3D WEAPON OR NEGLIGENT INJURY	3200 N MAPLE ST	11/11/2023	P1
A	BURGLARY 2D COMMERCIAL	2700 N MONROE ST	11/5/2023	P1
C	BURGLARY 2D COMMERCIAL	1600 N DIVISION ST	11/7/2023	P1
C	BURGLARY 2D COMMERCIAL	1700 N WASHINGTON ST	11/8/2023	P1
C	BURGLARY 2D COMMERCIAL	1500 N WASHINGTON ST	11/10/2023	P1
C	BURGLARY 2D COMMERCIAL	2800 N DIVISION ST	11/10/2023	P1
C	MAIL THEFT	800 W AUGUSTA AVE	11/7/2023	P2
C	RESIDENTIAL BURGLARY	1000 W MANSFIELD AVE	11/6/2023	P1
C	ROBBERY 1D PERSON	W MAXWELL AVE / N HOWARD ST	11/5/2023	P2
C	THEFT 2D ALL OTHER	N MAPLE ST / W ALICE AVE	11/5/2023	P1
C	THEFT 2D FROM BUILDING	1700 W NORTHWEST BLVD	11/11/2023	P1
C	THEFT 2D FROM MOTOR VEHICLE	800 W INDIANA AVE	11/11/2023	P2
C	THEFT 3D ALL OTHER	900 W AUGUSTA AVE	11/7/2023	P1
C	THEFT 3D ALL OTHER	1000 W CLEVELAND AVE	11/8/2023	
C	THEFT 3D FROM BUILDING	1200 N WASHINGTON ST	11/9/2023	P2
C	THEFT 3D FROM BUILDING	800 W SPOFFORD AVE	11/11/2023	P1
C	THEFT 3D FROM BUILDING	1700 W NORTHWEST BLVD	11/11/2023	P2
C	THEFT 3D FROM MOTOR VEHICLE	2000 W KNOX AVE	11/6/2023	
C	THEFT 3D FROM MOTOR VEHICLE	1200 W MONTGOMERY AVE	11/7/2023	
C	THEFT 3D FROM MOTOR VEHICLE	900 W SHARP AVE	11/9/2023	
C	THEFT 3D FROM MOTOR VEHICLE	300 W CLEVELAND AVE	11/10/2023	
C	THEFT 3D SHOPLIFTING	1700 W NORTHWEST BLVD	11/6/2023	P2
C	THEFT 3D SHOPLIFTING	1600 W NORTHWEST BLVD	11/10/2023	
C	THEFT OF A FIREARM FROM BUILDING	800 W AUGUSTA AVE	11/7/2023	P2
C	THEFT OF MOTOR VEHICLE	2500 N WASHINGTON ST	11/7/2023	P1
<b><u>SPA2RS</u></b>				
C	THEFT 3D FROM MOTOR VEHICLE	300 W NORTH RIVER DR	11/7/2023	P1
C	THEFT 3D FROM MOTOR VEHICLE	W CATALDO AVE / N WASHINGTON ST	11/11/2023	P2
<b><u>SPA2WC</u></b>				
C	ASSAULT 3D WEAPON OR NEGLIGENT INJURY	2800 W MALLON AVE	11/5/2023	P1
C	MAIL THEFT	1800 W DEAN AVE	11/9/2023	P2
C	RESIDENTIAL BURGLARY	1300 W BOONE AVE	11/5/2023	P1
C	RESIDENTIAL BURGLARY	2400 W SHARP AVE	11/9/2023	P1
C	THEFT 1D FROM BUILDING	1100 W MALLON AVE	11/6/2023	P2
C	THEFT 2D FROM BUILDING	1800 W DEAN AVE	11/9/2023	P2
C	THEFT 2D FROM MOTOR VEHICLE	1000 N SUMMIT BLVD	11/7/2023	P2

For protection of victim privacy, the entire address on sexual assault crimes has been redacted.



<b>A/C</b>	<b>Offense Statute</b>	<b>Address</b>	<b>Reported Date</b>	<b>Dist</b>
C	THEFT 2D FROM MOTOR VEHICLE	2300 W MAXWELL AVE	11/10/2023	
C	THEFT 2D SHOPLIFTING	1100 N MONROE ST	11/9/2023	
C	THEFT 3D ALL OTHER	1400 W MAXWELL AVE	11/9/2023	P2
C	THEFT 3D ALL OTHER	2600 W COLLEGE AVE	11/9/2023	P2
C	THEFT 3D FROM MOTOR VEHICLE	1800 N BELT ST	11/6/2023	P1
C	THEFT 3D SHOPLIFTING	1100 N MONROE ST	11/8/2023	P2
C	THEFT 3D SHOPLIFTING	1100 N MONROE ST	11/9/2023	P2
C	THEFT 3D SHOPLIFTING	1100 N MONROE ST	11/11/2023	P2
C	THEFT OF MOTOR VEHICLE	1800 N BELT ST	11/6/2023	P1
C	THEFT OF MOTOR VEHICLE	1200 N SHERWOOD ST	11/6/2023	P1
C	THEFT OF MOTOR VEHICLE	1400 N CANNON ST	11/9/2023	P1

## **SPA2WH**

C	RESIDENTIAL BURGLARY	1600 N RIVER RIDGE BLVD	11/6/2023	P1
C	RESIDENTIAL BURGLARY	1600 N RIVER RIDGE BLVD	11/7/2023	P1
C	RESIDENTIAL BURGLARY	1100 N RIVER RIDGE BLVD	11/9/2023	P1
C	THEFT 1D ALL OTHER	1900 N HOLY NAMES CT	11/10/2023	P1
C	THEFT 2D ALL OTHER	4100 W WHISTALKS WAY	11/10/2023	P2
C	THEFT 3D ALL OTHER	1900 N HOLY NAMES CT	11/6/2023	P1
A	THEFT 3D FROM MOTOR VEHICLE	3900 W RANDOLPH RD	11/6/2023	P2
A	THEFT 3D FROM MOTOR VEHICLE	4100 W WHISTALKS WAY	11/7/2023	P2

# SPOKANE POLICE DEPARTMENT

## Northeast Precinct

## BAKER Sector

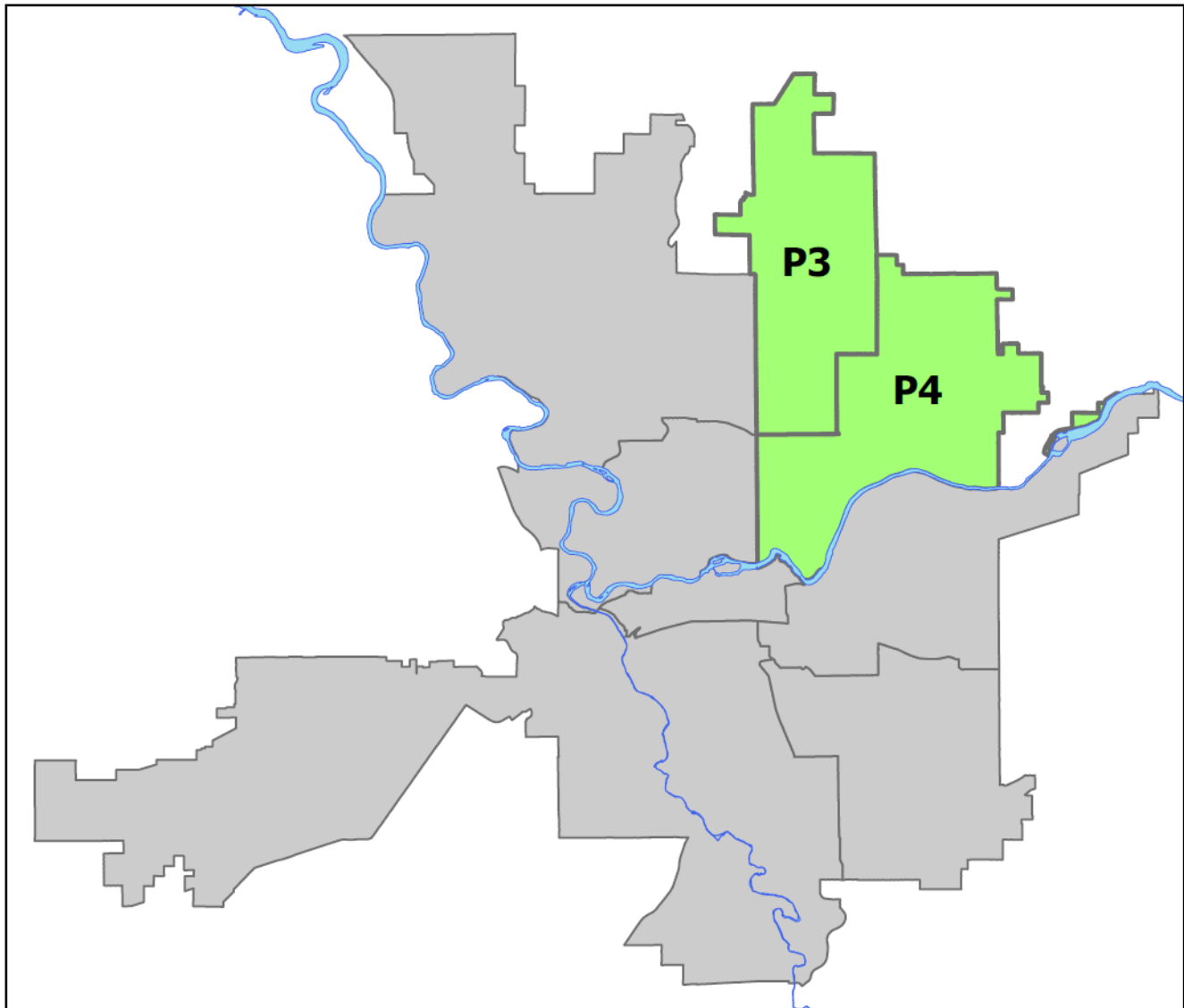


### PSA Commander

Captain Dave Richards

NevaWood District (P3)

Northeast District (P4)



POLICE SUMMARY - Ending: Saturday, November 11, 2023

## NORTHEAST PRECINCT (P3, P4) BAKER SECTOR



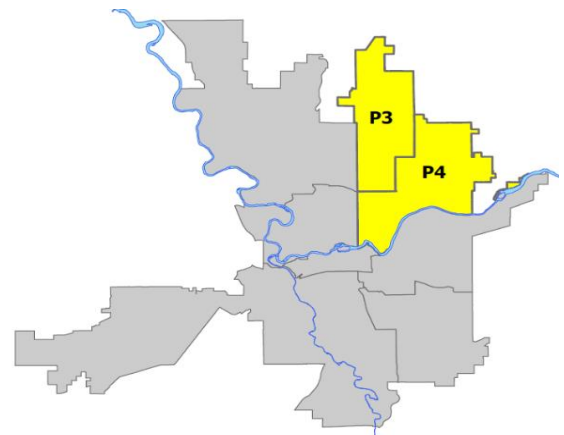
### Preliminary IBR Counts

NIBRS Categories (Part 1 Selected)		7 Day Comparison			28 Day Comparison			YTD Comparison		
		Current	Prior	Percent	Current	Prior	Percent	Current	Prior	Percent
<b>Violent</b>	Criminal Homicide	0	1	-100.00%	1	0		7	2	250.00%
	Rape	0	1	-100.00%	3	4	-25.00%	53	48	10.42%
	Robbery - Commercial	0	0		2	4	-50.00%	51	48	6.25%
	Robbery - Person	1	3	-66.67%	6	3	100.00%	67	61	9.84%
	Aggravated Assault - Non DV	5	4	25.00%	19	14	35.71%	177	146	21.23%
	Aggravated Assault - DV	3	2	50.00%	7	11	-36.36%	115	100	15.00%
<b>Violent Total:</b>		9	11	-18.18%	38	36	5.56%	470	405	16.05%
<b>Property</b>	Burglary - Residential	4	8	-50.00%	32	26	23.08%	335	253	32.41%
	Burglary Garage	1	2	-50.00%	6	8	-25.00%	142	130	9.23%
	Burglary Commercial	9	4	125.00%	20	16	25.00%	194	192	1.04%
	Larceny	91	96	-5.21%	330	278	18.71%	3263	3058	6.70%
	Vehicle Theft	8	15	-46.67%	37	25	48.00%	543	632	-14.08%
	Arson	1	1	0.00%	4	0		27	23	17.39%
<b>Property Total:</b>		114	126	-9.52%	429	353	21.53%	4504	4288	5.04%
<b>Preliminary Part 1 Crime Totals:</b>		123	137	-10.22%	467	389	20.05%	4974	4693	5.99%
<b>Current 7 Day Period:</b>		11/5/2023 - 11/11/2023			<b>Prior 7 Day Period:</b>		10/29/2023 - 11/4/2023			
<b>Current 28 Day Period:</b>		10/15/2023 - 11/11/2023			<b>Prior 28 Day Period:</b>		9/17/2023 - 10/14/2023			
<b>Current YTD Day Period:</b>		1/1/2023 - 11/11/2023			<b>Prior YTD Period:</b>		1/1/2022 - 11/11/2022			

Prepared by SPD Crime Analysis Office - Monday, November 13, 2023

**NOTE:** SPD moved from UCR to the NIBRS reporting standard on 10/4/16 following the transition to a new RMS System. [Numbers on CompStat reports prior to this date should not be used as a comparison to those on this report.](#) Additional info on these reporting standards can be found on the FBI website: <https://ucr.fbi.gov/nibrs-overview>

This chart represents Preliminary counts of selected crime categories from Police Case Reports. Full statistical analysis to determine the confidence level of this data has not been performed. The % change columns on the preliminary counts differ from the percentage change on the NIBRS crime report, sometimes significantly. The CompStat report is designed for operational use and includes only selected NIBRS categories and coding less complex than full NIBRS rules. Official statistics for these and other NIBRS categories can be found on WASPC & FBI websites once available.



Note: On 1/8/23 boundary changes were implemented dividing the North Precinct into two (NW and NE). The Northeast Precinct BAKER Sector consists of P3 and P4; Consequently this page did not exist on printed reports prior to 1/8/23

POLICE SUMMARY - Ending: Saturday, November 11, 2023

## NE - Neva-Wood District (P3)



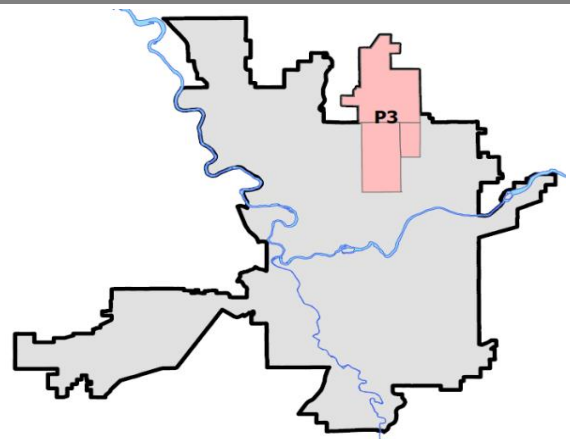
### Preliminary IBR Counts

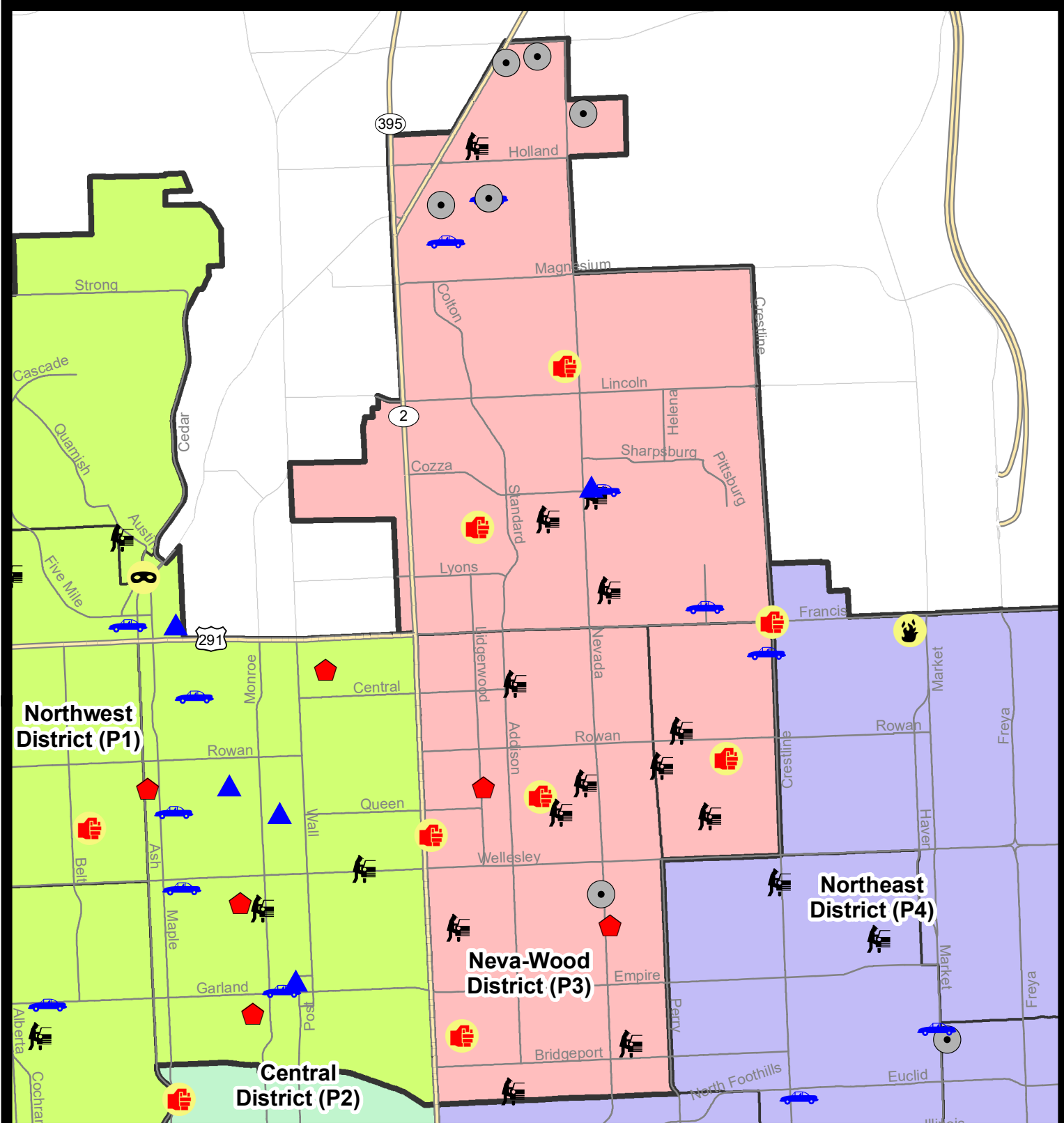
NIBRS Categories (Part 1 Selected)		7 Day Comparison			28 Day Comparison			YTD Comparison		
		Current	Prior	Percent	Current	Prior	Percent	Current	Prior	Percent
<b>Violent</b>	Criminal Homicide	0	1	-100.00%	1	0		5	2	150.00%
	Rape	0	0		0	2	-100.00%	29	25	16.00%
	Robbery - Commercial	0	0		1	3	-66.67%	34	39	-12.82%
	Robbery - Person	0	1	-100.00%	2	2	0.00%	29	40	-27.50%
	Aggravated Assault - Non DV	3	1	200.00%	10	9	11.11%	74	58	27.59%
	Aggravated Assault - DV	3	0		4	4	0.00%	68	50	36.00%
<b>Violent Total:</b>		6	3	100.00%	18	20	-10.00%	239	214	11.68%
<b>Property</b>	Burglary - Residential	2	4	-50.00%	18	17	5.88%	187	119	57.14%
	Burglary Garage	1	1	0.00%	2	5	-60.00%	93	88	5.68%
	Burglary Commercial	7	4	75.00%	17	10	70.00%	143	91	57.14%
	Larceny	62	60	3.33%	217	189	14.81%	2203	2074	6.22%
	Vehicle Theft	5	8	-37.50%	21	14	50.00%	285	349	-18.34%
	Arson	0	1	-100.00%	2	0		18	11	63.64%
<b>Property Total:</b>		77	78	-1.28%	277	235	17.87%	2929	2732	7.21%
<b>Preliminary Part 1 Crime Totals:</b>		83	81	2.47%	295	255	15.69%	3168	2946	7.54%
<b>Current 7 Day Period:</b>		11/5/2023 - 11/11/2023			<b>Prior 7 Day Period:</b>		10/29/2023 - 11/4/2023			
<b>Current 28 Day Period:</b>		10/15/2023 - 11/11/2023			<b>Prior 28 Day Period:</b>		9/17/2023 - 10/14/2023			
<b>Current YTD Day Period:</b>		1/1/2023 - 11/11/2023			<b>Prior YTD Period:</b>		1/1/2022 - 11/11/2022			

Prepared by SPD Crime Analysis Office - Monday, November 13, 2023

**NOTE:** SPD moved from UCR to the NIBRS reporting standard on 10/4/16 following the transition to a new RMS System. [Numbers on CompStat reports prior to this date should not be used as a comparison to those on this report.](#) Additional info on these reporting standards can be found on the FBI website: <https://ucr.fbi.gov/nibrs-overview>

This chart represents Preliminary counts of selected crime categories from Police Case Reports. Full statistical analysis to determine the confidence level of this data has not been performed. The % change columns on the preliminary counts differ from the percentage change on the NIBRS crime report, sometimes significantly. The CompStat report is designed for operational use and includes only selected NIBRS categories and coding less complex than full NIBRS rules. Official statistics for these and other NIBRS categories can be found on WASPC & FBI websites once available.





**City of Spokane**  
**Neva-Wood District (P3)**  
**Selected Crime Codes**  
**2023-11-05 to 2023-11-11**  
 Prepared By:  
 Crime Analysis Unit  
 Spokane Police Department

**Legend**

**NIBRS Events**



Criminal Homicide



Rape



Robbery Commercial



Robbery Person



Aggravated Assault



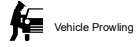
Burglary Residential



Burglary Garage



Burglary Commercial



Vehicle Prowling



Vehicle Theft



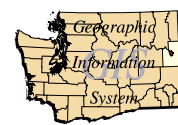
Arson



Cases Represent LERMS Crime Codes  
 Points may indicate multiple events  
 Note: Veh Prowl is only Larceny displayed

For Additional Information on  
 Incidents pertaining to an  
 Area, Trend, or Pattern  
 Contact Information Analysis

0 0.2 0.4 0.8 Miles



**THIS IS NOT A LEGAL DOCUMENT.**  
 The information shown on this map is compiled  
 from various sources and is subject to constant  
 revision. Information shown on this map should  
 not be used to determine the location of facilities  
 in relationship to property lines, section lines,  
 streets, etc.

Sunday - Saturday

11/5/2023 TO 11/11/2023

NE - Neva-Wood District (P3)



<b>A/C</b>	<b>Offense Statute</b>	<b>Address</b>	<b>Reported Date</b>	<b>Dist</b>
<b>SPB3NL</b>				
C	ASSAULT 2D	4700 N DIVISION ST	11/5/2023	P4
C	ASSAULT 2D	N STANDARD ST / E CROWN AVE	11/9/2023	P4
C	BURGLARY 2D COMMERCIAL	4400 N NEVADA ST	11/9/2023	P4
C	DRIVE BY SHOOTING	3500 N MAYFAIR ST	11/9/2023	P4
C	MAIL THEFT	600 E EVERETT AVE	11/11/2023	P3
C	RESIDENTIAL BURGLARY	300 E EVERETT AVE	11/9/2023	P4
C	RESIDENTIAL BURGLARY	1000 E RICH AVE	11/10/2023	P4
C	THEFT 2D FROM MOTOR VEHICLE	100 E RICH AVE	11/11/2023	P3
C	THEFT 2D SHOPLIFTING	5700 N DIVISION ST	11/6/2023	
C	THEFT 3D ALL OTHER	700 E JOSEPH AVE	11/9/2023	
C	THEFT 3D FROM MOTOR VEHICLE	5900 N WISCOMB ST	11/11/2023	P3
C	THEFT 3D FROM MOTOR VEHICLE	900 E EVERETT AVE	11/5/2023	
C	THEFT 3D FROM MOTOR VEHICLE	700 E QUEEN AVE	11/7/2023	
C	THEFT 3D FROM MOTOR VEHICLE	400 E DALTON AVE	11/9/2023	
C	THEFT 3D SHOPLIFTING	4700 N DIVISION ST	11/5/2023	P4
C	THEFT 3D SHOPLIFTING	4700 N DIVISION ST	11/7/2023	P3
C	THEFT 3D SHOPLIFTING	4700 N DIVISION ST	11/7/2023	P3
C	THEFT 3D SHOPLIFTING	5800 N DIVISION ST	11/9/2023	P3
C	THEFT 3D SHOPLIFTING	5800 N DIVISION ST	11/9/2023	P4
C	THEFT 3D SHOPLIFTING	5800 N DIVISION ST	11/10/2023	P4
C	THEFT 3D SHOPLIFTING	5800 N DIVISION ST	11/10/2023	P4
C	THEFT 3D SHOPLIFTING	5800 N DIVISION ST	11/10/2023	P4
C	THEFT 3D SHOPLIFTING	5800 N DIVISION ST	11/10/2023	P4
C	THEFT 3D SHOPLIFTING	5800 N DIVISION ST	11/10/2023	P4
C	THEFT 3D SHOPLIFTING	4700 N DIVISION ST	11/10/2023	P4
C	THEFT 3D SHOPLIFTING	4700 N DIVISION ST	11/10/2023	P4
C	THEFT 3D SHOPLIFTING	4700 N DIVISION ST	11/5/2023	
C	THEFT 3D SHOPLIFTING	5800 N DIVISION ST	11/7/2023	
C	THEFT OF A FIREARM FROM MOTOR VEHICLE	1100 E COURTLAND AVE	11/10/2023	P3
<b>SPB3SH</b>				
C	ASSAULT 2D	800 E CASCADE PL	11/5/2023	P4
C	ASSAULT 2D	7000 N COLTON ST	11/5/2023	P4
C	BURGLARY 1D GARAGE	1000 E COZZA DR	11/10/2023	P3
C	BURGLARY 2D COMMERCIAL	9200 N COLTON ST	11/5/2023	P4
C	BURGLARY 2D COMMERCIAL	1100 E WESTVIEW CT	11/7/2023	P4
C	BURGLARY 2D COMMERCIAL	9100 N NEWPORT HWY	11/7/2023	P4
C	BURGLARY 2D COMMERCIAL	9900 N NEWPORT HWY	11/9/2023	P4
C	RETAIL THEFT WITH SPECIAL CIRCUMSTANCES 3D	9600 N NEWPORT HWY	11/10/2023	P4
C	SHOPLIFTING BURGLARY	9200 N COLTON ST	11/9/2023	P4

For protection of victim privacy, the entire address on sexual assault crimes has been redacted.



<b>A/C</b>	<b>Offense Statute</b>	<b>Address</b>	<b>Reported Date</b>	<b>Dist</b>
C	SHOPLIFTING BURGLARY	10100 N NEWPORT HWY	11/10/2023	P4
C	THEFT 2D ALL OTHER	7100 N DAKOTA ST	11/10/2023	P3
C	THEFT 2D FROM BUILDING	9400 N DIVISION ST	11/9/2023	P3
C	THEFT 2D FROM MOTOR VEHICLE	1000 E COZZA DR	11/11/2023	P3
C	THEFT 2D SHOPLIFTING	7700 N DIVISION ST	11/7/2023	
C	THEFT 2D VEHICLE PARTS AND ACCESSORIES	8400 N COLTON ST	11/8/2023	P4
C	THEFT 3D FROM BUILDING	1100 E WESTVIEW CT	11/7/2023	P4
C	THEFT 3D FROM BUILDING	9800 N NEVADA ST	11/6/2023	P4
C	THEFT 3D FROM MOTOR VEHICLE	6500 N NEVADA ST	11/10/2023	P3
C	THEFT 3D FROM MOTOR VEHICLE	E SITKA AVE / N HAMILTON ST	11/10/2023	P4
C	THEFT 3D FROM MOTOR VEHICLE	9500 N NEWPORT HWY	11/8/2023	
C	THEFT 3D SHOPLIFTING	9700 N NEWPORT HWY	11/5/2023	P4
C	THEFT 3D SHOPLIFTING	9200 N COLTON ST	11/5/2023	P4
C	THEFT 3D SHOPLIFTING	9200 N COLTON ST	11/6/2023	P4
C	THEFT 3D SHOPLIFTING	9200 N COLTON ST	11/8/2023	P4
C	THEFT 3D SHOPLIFTING	9200 N COLTON ST	11/8/2023	P4
C	THEFT 3D SHOPLIFTING	9500 N NEWPORT HWY	11/8/2023	P4
C	THEFT 3D SHOPLIFTING	9200 N COLTON ST	11/9/2023	P4
C	THEFT 3D SHOPLIFTING	9600 N NEWPORT HWY	11/10/2023	P4
C	THEFT 3D SHOPLIFTING	10100 N NEWPORT HWY	11/10/2023	P4
C	THEFT 3D SHOPLIFTING	9500 N NEWPORT HWY	11/10/2023	P1
C	THEFT 3D SHOPLIFTING	6600 N DIVISION ST	11/10/2023	P4
C	THEFT 3D SHOPLIFTING	9200 N COLTON ST	11/10/2023	P4
C	THEFT 3D SHOPLIFTING	6500 N NEVADA ST	11/10/2023	P4
C	THEFT 3D SHOPLIFTING	9500 N NEWPORT HWY	11/10/2023	P4
C	THEFT 3D SHOPLIFTING	9700 N NEWPORT HWY	11/10/2023	P4
C	THEFT 3D SHOPLIFTING	9100 N NEWPORT HWY	11/10/2023	P2
C	THEFT 3D SHOPLIFTING	6600 N DIVISION ST	11/10/2023	P4
C	THEFT 3D SHOPLIFTING	10100 N NEWPORT HWY	11/10/2023	P1
C	THEFT 3D SHOPLIFTING	9600 N NEWPORT HWY	11/10/2023	P4
C	THEFT 3D SHOPLIFTING	9100 N NEWPORT HWY	11/6/2023	
C	THEFT 3D SHOPLIFTING	9100 N NEWPORT HWY	11/7/2023	
C	THEFT 3D SHOPLIFTING	9700 N NEWPORT HWY	11/7/2023	
C	THEFT 3D SHOPLIFTING	9100 N NEWPORT HWY	11/9/2023	
C	THEFT 3D SHOPLIFTING	9100 N NEWPORT HWY	11/10/2023	
C	THEFT 3D VEHICLE PARTS AND ACCESSORIES	600 E HOLLAND AVE	11/6/2023	P3
C	THEFT OF MOTOR VEHICLE	9200 N COLTON ST	11/7/2023	P4
C	THEFT OF MOTOR VEHICLE	6400 N PITTSBURG ST	11/8/2023	P4
C	THEFT OF MOTOR VEHICLE	1100 E COZZA DR	11/8/2023	P4
C	THEFT OF MOTOR VEHICLE	8900 N COLTON ST	11/10/2023	P2

### **SPB3WH**

C	ASSAULT 2D	1700 E SANSON AVE	11/5/2023	P4
C	THEFT 2D FROM MOTOR VEHICLE	1600 E OLYMPIC AVE	11/6/2023	P4

**For protection of victim privacy, the entire address on sexual assault crimes has been redacted.**

<b>A/C</b>	<b>Offense Statute</b>	<b>Address</b>	<b>Reported Date</b>	<b>Dist</b>
C	THEFT 3D ALL OTHER	1700 E QUEEN AVE	11/8/2023	P4
C	THEFT 3D FROM MOTOR VEHICLE	1400 E SANSON AVE	11/5/2023	P4
C	THEFT OF A FIREARM FROM MOTOR VEHICLE	5500 N HELENA ST	11/10/2023	P4
C	THEFT OF MOTOR VEHICLE	2000 E DALKE AVE	11/8/2023	P4

POLICE SUMMARY - Ending: Saturday, November 11, 2023



## NE - Northeast District (P4)

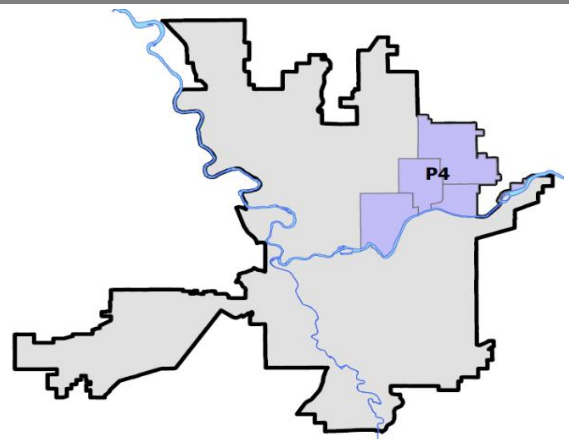
### Preliminary IBR Counts

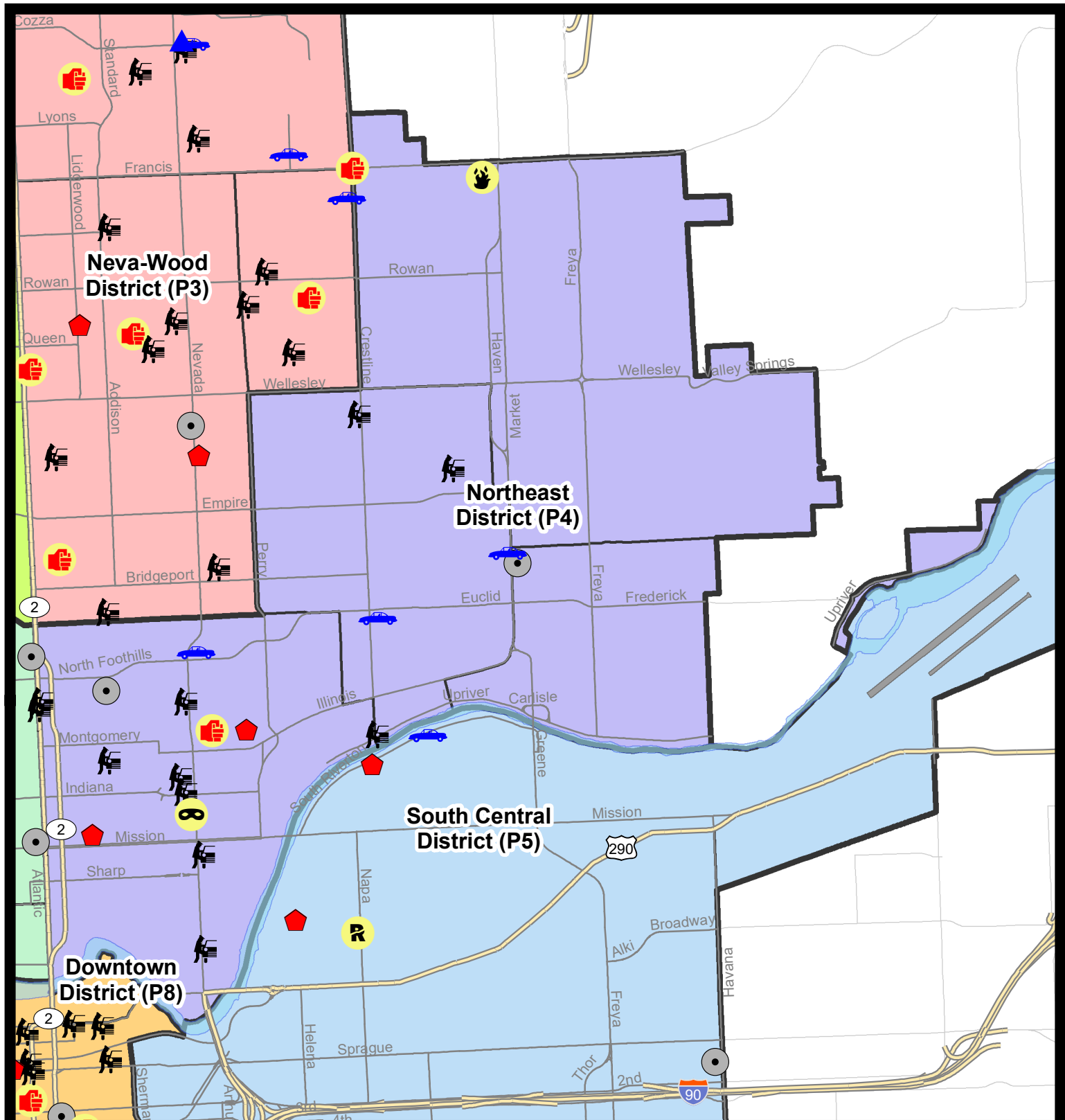
NIBRS Categories (Part 1 Selected)		7 Day Comparison			28 Day Comparison			YTD Comparison		
		Current	Prior	Percent	Current	Prior	Percent	Current	Prior	Percent
<b>Violent</b>	Criminal Homicide	0	0		0	0		2	0	
	Rape	0	1	-100.00%	3	2	50.00%	24	23	4.35%
	Robbery - Commercial	0	0		1	1	0.00%	17	9	88.89%
	Robbery - Person	1	2	-50.00%	4	1	300.00%	38	21	80.95%
	Aggravated Assault - Non DV	2	3	-33.33%	9	5	80.00%	103	88	17.05%
	Aggravated Assault - DV	0	2	-100.00%	3	7	-57.14%	47	50	-6.00%
<b>Violent Total:</b>		3	8	-62.50%	20	16	25.00%	231	191	20.94%
<b>Property</b>	Burglary - Residential	2	4	-50.00%	14	9	55.56%	148	134	10.45%
	Burglary Garage	0	1	-100.00%	4	3	33.33%	49	42	16.67%
	Burglary Commercial	2	0		3	6	-50.00%	51	101	-49.50%
	Larceny	29	36	-19.44%	113	89	26.97%	1060	984	7.72%
	Vehicle Theft	3	7	-57.14%	16	11	45.45%	258	283	-8.83%
	Arson	1	0		2	0		9	12	-25.00%
<b>Property Total:</b>		37	48	-22.92%	152	118	28.81%	1575	1556	1.22%
<b>Preliminary Part 1 Crime Totals:</b>		40	56	-28.57%	172	134	28.36%	1806	1747	3.38%
<b>Current 7 Day Period:</b>		11/5/2023 - 11/11/2023			<b>Prior 7 Day Period:</b>		10/29/2023 - 11/4/2023			
<b>Current 28 Day Period:</b>		10/15/2023 - 11/11/2023			<b>Prior 28 Day Period:</b>		9/17/2023 - 10/14/2023			
<b>Current YTD Day Period:</b>		1/1/2023 - 11/11/2023			<b>Prior YTD Period:</b>		1/1/2022 - 11/11/2022			

Prepared by SPD Crime Analysis Office - Monday, November 13, 2023

**NOTE:** SPD moved from UCR to the NIBRS reporting standard on 10/4/16 following the transition to a new RMS System. [Numbers on CompStat reports prior to this date should not be used as a comparison to those on this report.](#) Additional info on these reporting standards can be found on the FBI website: <https://ucr.fbi.gov/nibrs-overview>

This chart represents Preliminary counts of selected crime categories from Police Case Reports. Full statistical analysis to determine the confidence level of this data has not been performed. The % change columns on the preliminary counts differ from the percentage change on the NIBRS crime report, sometimes significantly. The CompStat report is designed for operational use and includes only selected NIBRS categories and coding less complex than full NIBRS rules. Official statistics for these and other NIBRS categories can be found on WASPC & FBI websites once available.





## City of Spokane

### Northeast District (P4)

### Selected Crime Codes

2023-11-05 to 2023-11-11

Prepared By:  
Crime Analysis Unit  
Spokane Police Department

#### Legend

##### NIBRS Events



Criminal Homicide



Rape



Robbery Commercial



Robbery Person



Aggravated Assault



Burglary Residential



Burglary Garage



Burglary Commercial



Vehicle Prowling



Vehicle Theft



Arson



Cases Represent LERMS Crime Codes  
Points may indicate multiple events  
Note: Veh Prowl is only Larceny displayed

For Additional Information on  
Incidents pertaining to an  
Area, Trend, or Pattern  
Contact Information Analysis

0 0.2 0.4 0.8 Miles



THIS IS NOT A LEGAL DOCUMENT.  
The information shown on this map is compiled  
from various sources and is subject to constant  
revision. Information shown on this map should  
not be used to determine the location of facilities  
in relationship to property lines, section lines,  
streets, etc.

Sunday - Saturday

NE - Northeast District (P4)

11/5/2023 TO 11/11/2023



<b>A/C</b>	<b>Offense Statute</b>	<b>Address</b>	<b>Reported Date</b>	<b>Dist</b>
<b><u>SPB4BE</u></b>				
C	THEFT 2D ALL OTHER	1900 E DALTON AVE	11/11/2023	
C	THEFT 3D FROM MOTOR VEHICLE	2100 E UPRIVER DR	11/9/2023	P4
C	THEFT 3D FROM MOTOR VEHICLE	4000 N REGAL ST	11/9/2023	P4
A	THEFT 3D FROM MOTOR VEHICLE	2000 E HEROY AVE	11/11/2023	P4
C	THEFT OF MOTOR VEHICLE	2900 N LEE ST	11/7/2023	P1
C	THEFT OF MOTOR VEHICLE	3500 N MARKET ST	11/9/2023	P4
<b><u>SPB4HI</u></b>				
C	ARSON 2D	N HAVEN ST / E DECATUR AVE	11/6/2023	P4
C	HARASSMENT FELONY WEAPON INVOLVED	N CRESTLINE ST / E FRANCIS AVE	11/7/2023	P4
C	MAIL THEFT	2800 E SANSON AVE	11/9/2023	P4
C	THEFT OF A FIREARM FROM BUILDING	6400 N LEE ST	11/10/2023	P4
<b><u>SPB4LO</u></b>				
C	ASSAULT 4D WEAPON	1000 E MONTGOMERY AVE	11/10/2023	P4
C	BURGLARY 2D COMMERCIAL	300 E NORTH FOOTHILLS DR	11/10/2023	P2
C	MAIL THEFT	900 E INDIANA AVE	11/9/2023	P4
C	RESIDENTIAL BURGLARY	2200 N DENVER ST	11/6/2023	P4
C	RESIDENTIAL BURGLARY	1600 N LIDGERWOOD ST	11/9/2023	P4
C	ROBBERY 1D PERSON	1700 N HAMILTON ST	11/11/2023	P3
C	THEFT 2D ALL OTHER	900 E MISSION AVE	11/11/2023	P4
C	THEFT 2D ALL OTHER	800 E SPOKANE FALLS BLVD	11/6/2023	
C	THEFT 2D ALL OTHER	1700 N STANDARD ST	11/10/2023	
C	THEFT 2D FROM BUILDING	700 E CATALDO AVE	11/7/2023	P4
C	THEFT 2D FROM MOTOR VEHICLE	2500 N HAMILTON ST	11/5/2023	P4
C	THEFT 2D FROM MOTOR VEHICLE	E JACKSON AVE / N DIVISION ST	11/7/2023	P1
C	THEFT 3D ALL OTHER	1700 N DIVISION ST	11/9/2023	P4
A	THEFT 3D FROM MOTOR VEHICLE	2500 N DIVISION ST	11/7/2023	P4
C	THEFT 3D FROM MOTOR VEHICLE	900 E SINTO AVE	11/8/2023	P4
C	THEFT 3D FROM MOTOR VEHICLE	800 N HAMILTON ST	11/7/2023	P4
C	THEFT 3D FROM MOTOR VEHICLE	E ERMINA AVE / N ASTOR ST	11/10/2023	P4
C	THEFT 3D FROM MOTOR VEHICLE	800 E INDIANA AVE	11/11/2023	P4
C	THEFT 3D FROM MOTOR VEHICLE	2000 N CINCINNATI ST	11/7/2023	
C	THEFT 3D SHOPLIFTING	2500 N DIVISION ST	11/5/2023	P4
C	THEFT 3D SHOPLIFTING	900 E MISSION AVE	11/5/2023	P4
C	THEFT 3D SHOPLIFTING	200 E NORTH FOOTHILLS DR	11/6/2023	P4
C	THEFT 3D SHOPLIFTING	0 E MONTGOMERY AVE	11/8/2023	P4
C	THEFT 3D SHOPLIFTING	2000 N HAMILTON ST	11/9/2023	P4
C	THEFT 3D SHOPLIFTING	900 E MISSION AVE	11/5/2023	

<b><u>A/C</u></b>	<b><u>Offense Statute</u></b>	<b><u>Address</u></b>	<b><u>Reported Date</u></b>	<b><u>Dist</u></b>
C	THEFT 3D VEHICLE PARTS AND ACCESSORIES	100 E NORA AVE	11/6/2023	P4
C	THEFT OF A FIREARM ALL OTHER LOCATIONS	2200 N DENVER ST	11/8/2023	P4
C	THEFT OF MOTOR VEHICLE	900 E NORTH FOOTHILLS DR	11/11/2023	P4
<b><u>SPB4MI</u></b>				
C	BURGLARY 2D COMMERCIAL	3400 N MARKET ST	11/6/2023	P4
C	MAIL THEFT	3300 E LIBERTY AVE	11/10/2023	P4



# SPOKANE POLICE DEPARTMENT



## South Precinct CHARLIE Sector

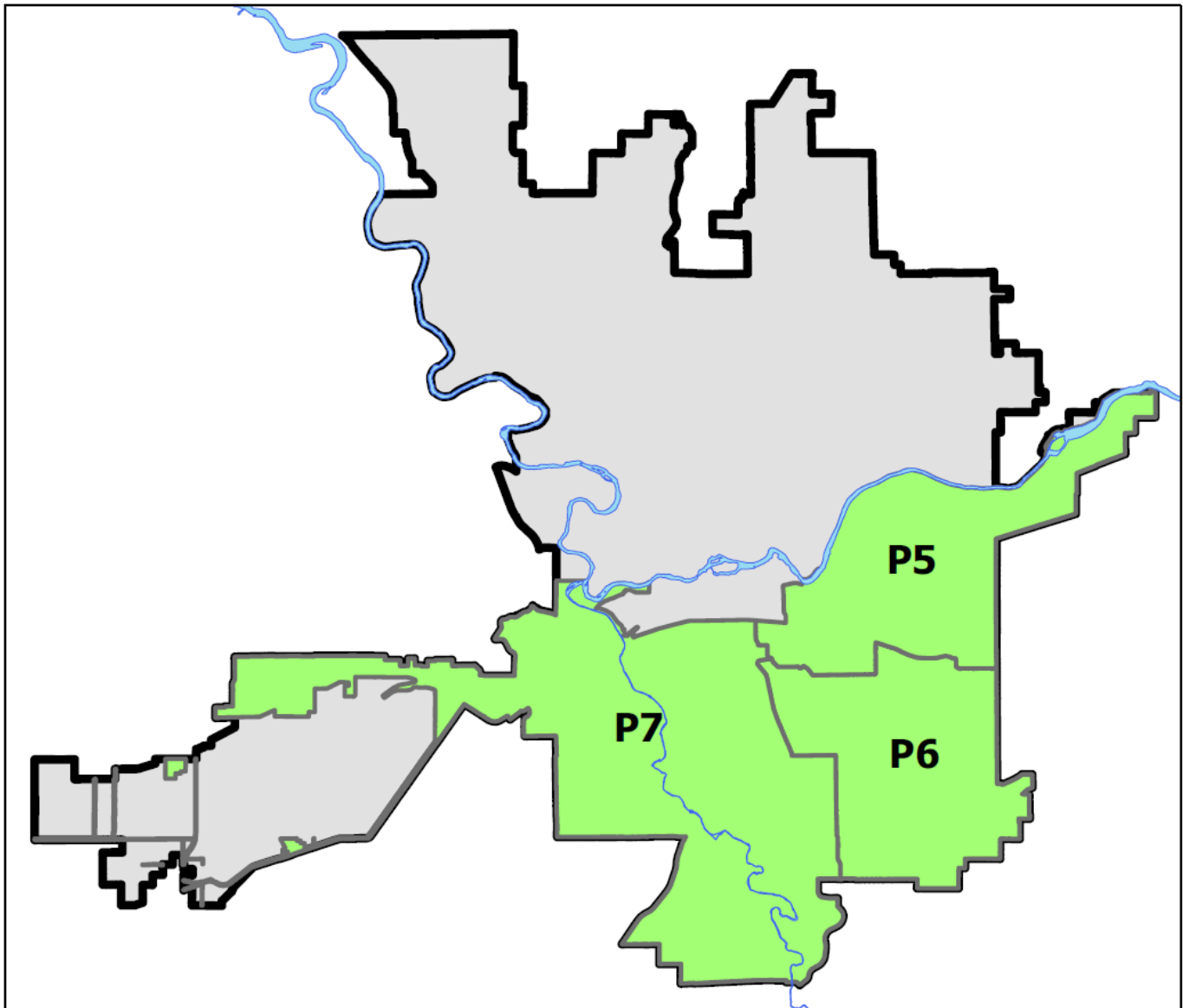
### PSA Commander

Captain Matt Cowles

South Central District (P5)

Southeast District (P6)

Southwest District (P7)



POLICE SUMMARY - Ending: Saturday, November 11, 2023

## ***SOUTH PRECINCT (P5, P6, P7) CHARLIE SECTOR***



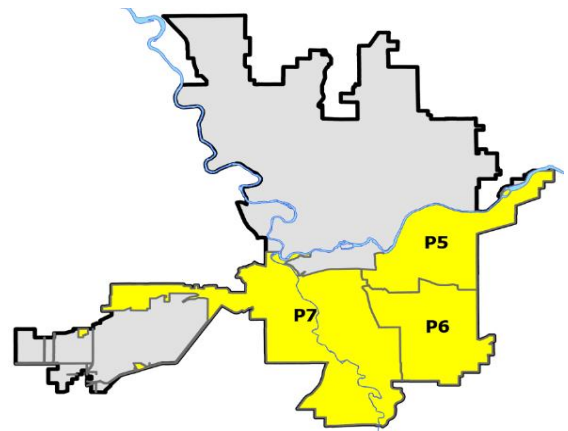
### Preliminary IBR Counts

NIBRS Categories (Part 1 Selected)		7 Day Comparison			28 Day Comparison			YTD Comparison		
		Current	Prior	Percent	Current	Prior	Percent	Current	Prior	Percent
<b>Violent</b>	Criminal Homicide	0	0		0	0		4	3	33.33%
	Rape	1	1	0.00%	6	5	20.00%	64	55	16.36%
	Robbery - Commercial	0	2	-100.00%	2	2	0.00%	14	10	40.00%
	Robbery - Person	2	0		4	5	-20.00%	40	36	11.11%
	Aggravated Assault - Non DV	0	2	-100.00%	11	12	-8.33%	119	115	3.48%
	Aggravated Assault - DV	1	2	-50.00%	5	9	-44.44%	80	93	-13.98%
<b>Violent Total:</b>		4	7	-42.86%	28	33	-15.15%	321	312	2.88%
<b>Property</b>	Burglary - Residential	6	6	0.00%	16	14	14.29%	157	199	-21.11%
	Burglary Garage	2	0		8	22	-63.64%	147	147	0.00%
	Burglary Commercial	2	8	-75.00%	13	9	44.44%	128	189	-32.28%
	Larceny	20	33	-39.39%	132	136	-2.94%	1901	2448	-22.34%
	Vehicle Theft	3	12	-75.00%	25	18	38.89%	429	465	-7.74%
	Arson	0	0		1	2	-50.00%	14	16	-12.50%
<b>Property Total:</b>		33	59	-44.07%	195	201	-2.99%	2776	3464	-19.86%
<b>Preliminary Part 1 Crime Totals:</b>		37	66	-43.94%	223	234	-4.70%	3097	3776	-17.98%
<b>Current 7 Day Period:</b>		11/5/2023 - 11/11/2023			<b>Prior 7 Day Period:</b>		10/29/2023 - 11/4/2023			
<b>Current 28 Day Period:</b>		10/15/2023 - 11/11/2023			<b>Prior 28 Day Period:</b>		9/17/2023 - 10/14/2023			
<b>Current YTD Day Period:</b>		1/1/2023 - 11/11/2023			<b>Prior YTD Period:</b>		1/1/2022 - 11/11/2022			

Prepared by SPD Crime Analysis Office - Monday, November 13, 2023

**NOTE:** SPD moved from UCR to the NIBRS reporting standard on 10/4/16 following the transition to a new RMS System. [Numbers on CompStat reports prior to this date should not be used as a comparison to those on this report.](#) Additional info on these reporting standards can be found on the FBI website: <https://ucr.fbi.gov/nibrs-overview>

This chart represents Preliminary counts of selected crime categories from Police Case Reports. Full statistical analysis to determine the confidence level of this data has not been performed. The % change columns on the preliminary counts differ from the percentage change on the NIBRS crime report, sometimes significantly. The CompStat report is designed for operational use and includes only selected NIBRS categories and coding less complex than full NIBRS rules. Official statistics for these and other NIBRS categories can be found on WASPC & FBI websites once available.



Note: On 1/8/23 boundary changes incorporated portions of P7 into the Downtown Precinct (SPD8BA and SPD8PV); Consequently activity in P7 will appear lower if compared to printed CompStat reports prior to 1/8/23

POLICE SUMMARY - Ending: Saturday, November 11, 2023



## SE - South Central District (P5)

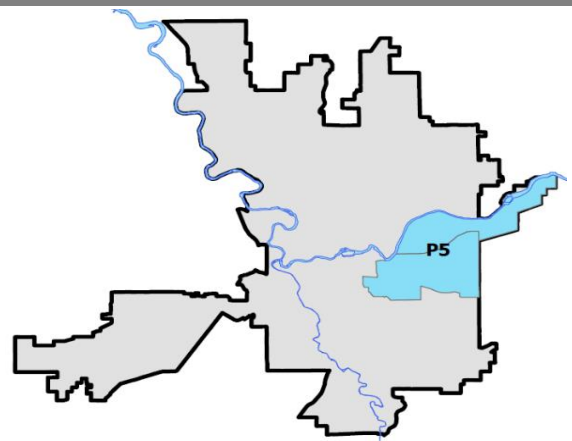
### Preliminary IBR Counts

NIBRS Categories (Part 1 Selected)		7 Day Comparison			28 Day Comparison			YTD Comparison		
		Current	Prior	Percent	Current	Prior	Percent	Current	Prior	Percent
<b>Violent</b>	Criminal Homicide	0	0		0	0		2	1	100.00%
	Rape	1	0		2	4	-50.00%	34	20	70.00%
	Robbery - Commercial	0	2	-100.00%	2	1	100.00%	5	4	25.00%
	Robbery - Person	1	0		1	1	0.00%	20	15	33.33%
	Aggravated Assault - Non DV	0	2	-100.00%	8	9	-11.11%	65	64	1.56%
	Aggravated Assault - DV	0	0		1	8	-87.50%	45	46	-2.17%
<b>Violent Total:</b>		2	4	-50.00%	14	23	-39.13%	171	150	14.00%
<b>Property</b>	Burglary - Residential	3	2	50.00%	6	7	-14.29%	54	69	-21.74%
	Burglary Garage	0	0		3	7	-57.14%	45	42	7.14%
	Burglary Commercial	1	1	0.00%	3	5	-40.00%	72	119	-39.50%
	Larceny	8	13	-38.46%	41	54	-24.07%	666	943	-29.37%
	Vehicle Theft	2	4	-50.00%	11	9	22.22%	146	214	-31.78%
	Arson	0	0		1	2	-50.00%	10	7	42.86%
<b>Property Total:</b>		14	20	-30.00%	65	84	-22.62%	993	1394	-28.77%
<b>Preliminary Part 1 Crime Totals:</b>		16	24	-33.33%	79	107	-26.17%	1164	1544	-24.61%
<b>Current 7 Day Period:</b>		11/5/2023 - 11/11/2023			<b>Prior 7 Day Period:</b>		10/29/2023 - 11/4/2023			
<b>Current 28 Day Period:</b>		10/15/2023 - 11/11/2023			<b>Prior 28 Day Period:</b>		9/17/2023 - 10/14/2023			
<b>Current YTD Day Period:</b>		1/1/2023 - 11/11/2023			<b>Prior YTD Period:</b>		1/1/2022 - 11/11/2022			

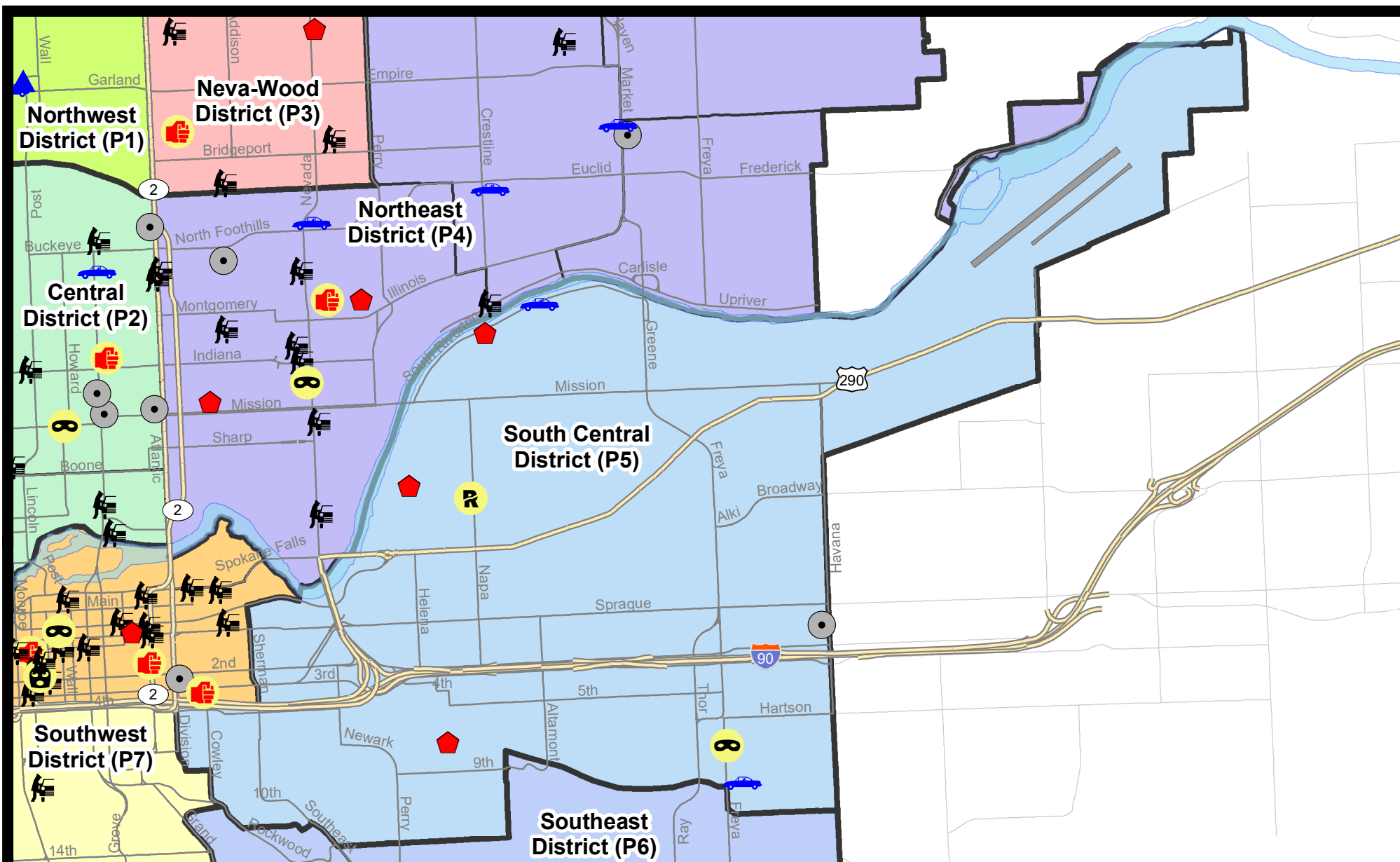
Prepared by SPD Crime Analysis Office - Monday, November 13, 2023

**NOTE:** SPD moved from UCR to the NIBRS reporting standard on 10/4/16 following the transition to a new RMS System. [Numbers on CompStat reports prior to this date should not be used as a comparison to those on this report.](#) Additional info on these reporting standards can be found on the FBI website: <https://ucr.fbi.gov/nibrs-overview>

This chart represents Preliminary counts of selected crime categories from Police Case Reports. Full statistical analysis to determine the confidence level of this data has not been performed. The % change columns on the preliminary counts differ from the percentage change on the NIBRS crime report, sometimes significantly. The CompStat report is designed for operational use and includes only selected NIBRS categories and coding less complex than full NIBRS rules. Official statistics for these and other NIBRS categories can be found on WASPC & FBI websites once available.



**Note:** On 2/10/21 a portion of the Police Block SPC5EC became part of the Downtown Precinct (SPD8EC); Consequently activity in P5 will appear lower if compared to printed CompStat reports prior to 2/10/21



**City of Spokane**  
**South Central District (P5)**  
**Selected**  
**Crime Types**  
**2023-11-05 to 2023-11-11**

Prepared By:  
**Crime Analysis Unit**  
**Spokane Police Department**

**Legend**

**NIBRS Events**



Criminal Homicide



Rape



Robbery Commercial



Robbery Person



Aggravated Assault



Burglary Residential



Burglary Garage



Burglary Commercial



Vehicle Prowling



Vehicle Theft



Arson

Cases Represent LERMS Crime Codes

Points may indicate multiple events

Note: Veh Prowl is only Larceny category displayed



For Additional Information on Incidents  
 pertaining to an Area, Trend, or Pattern  
 Contact Information Analysis

0 0.2 0.4 0.6 0.8 1 Miles



**THIS IS NOT A LEGAL DOCUMENT:**  
 The information shown on this map is compiled  
 from various sources and is subject to constant  
 revision. Information shown on this map should  
 not be used to determine the location of facilities  
 in relationship to property lines, section lines,  
 streets, etc.

Sunday - Saturday

11/5/2023 TO 11/11/2023

SE - South Central District (P5)



<b>A/C</b>	<b>Offense Statute</b>	<b>Address</b>	<b>Reported Date</b>	<b>Dist</b>
<b><u>SPC5EC</u></b>				
C	BURGLARY 2D COMMERCIAL	4200 E PACIFIC AVE	11/5/2023	P5
A	RESIDENTIAL BURGLARY	1700 E 7TH AVE	11/5/2023	P6
C	ROBBERY 1D PERSON	800 S FREYA ST	11/11/2023	P6
C	THEFT 1D ALL OTHER	4100 E SPRAGUE AVE	11/5/2023	P5
C	THEFT 3D ALL OTHER	3700 E 6TH AVE	11/6/2023	P5
C	THEFT 3D ALL OTHER	500 E 11TH AVE	11/11/2023	P5
C	THEFT 3D SHOPLIFTING	2400 E SPRAGUE AVE	11/8/2023	P5
C	THEFT 3D VEHICLE PARTS AND ACCESSORIES	1600 E 7TH AVE	11/5/2023	P6
C	THEFT OF MOTOR VEHICLE	3700 E 11TH AVE	11/5/2023	P6
<b><u>SPC5GP</u></b>				
C	RAPE OF A CHILD 1D		11/10/2023	P6
C	RESIDENTIAL BURGLARY	2000 E SOUTH RIVERTON AVE	11/8/2023	P6
C	RESIDENTIAL BURGLARY	1500 E CATALDO AVE	11/8/2023	P5
C	THEFT 3D ALL OTHER	1900 E MALLON AVE	11/9/2023	P5
C	THEFT 3D VEHICLE PARTS AND ACCESSORIES	2900 E SOUTH RIVERTON AVE	11/7/2023	P5
C	THEFT 3D VEHICLE PARTS AND ACCESSORIES	1700 N REGAL ST	11/10/2023	P5
C	THEFT OF MOTOR VEHICLE	2500 E SOUTH RIVERTON AVE	11/7/2023	P6

POLICE SUMMARY - Ending: Saturday, November 11, 2023



## SE - Southeast District (P6)

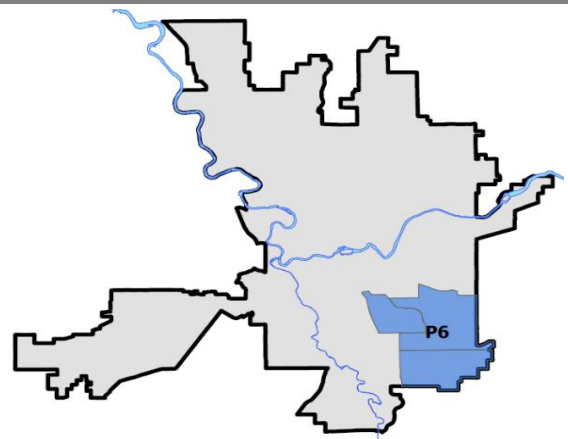
### Preliminary IBR Counts

NIBRS Categories (Part 1 Selected)		7 Day Comparison			28 Day Comparison			YTD Comparison		
		Current	Prior	Percent	Current	Prior	Percent	Current	Prior	Percent
<b>Violent</b>	Criminal Homicide	0	0		0	0		0	0	
	Rape	0	1	-100.00%	1	0		6	10	-40.00%
	Robbery - Commercial	0	0		0	1	-100.00%	4	2	100.00%
	Robbery - Person	0	0		2	0		4	8	-50.00%
	Aggravated Assault - Non DV	0	0		1	2	-50.00%	19	12	58.33%
	Aggravated Assault - DV	1	0		1	0		13	20	-35.00%
<b>Violent Total:</b>		1	1	0.00%	5	3	66.67%	46	52	-11.54%
<b>Property</b>	Burglary - Residential	1	2	-50.00%	4	2	100.00%	39	67	-41.79%
	Burglary Garage	1	0		3	8	-62.50%	38	45	-15.56%
	Burglary Commercial	0	4	-100.00%	5	0		25	21	19.05%
	Larceny	5	3	66.67%	40	32	25.00%	460	525	-12.38%
	Vehicle Theft	0	1	-100.00%	3	3	0.00%	130	94	38.30%
	Arson	0	0		0	0		1	3	-66.67%
<b>Property Total:</b>		7	10	-30.00%	55	45	22.22%	693	755	-8.21%
<b>Preliminary Part 1 Crime Totals:</b>		8	11	-27.27%	60	48	25.00%	739	807	-8.43%
<b>Current 7 Day Period:</b>		11/5/2023 - 11/11/2023			<b>Prior 7 Day Period:</b>		10/29/2023 - 11/4/2023			
<b>Current 28 Day Period:</b>		10/15/2023 - 11/11/2023			<b>Prior 28 Day Period:</b>		9/17/2023 - 10/14/2023			
<b>Current YTD Day Period:</b>		1/1/2023 - 11/11/2023			<b>Prior YTD Period:</b>		1/1/2022 - 11/11/2022			

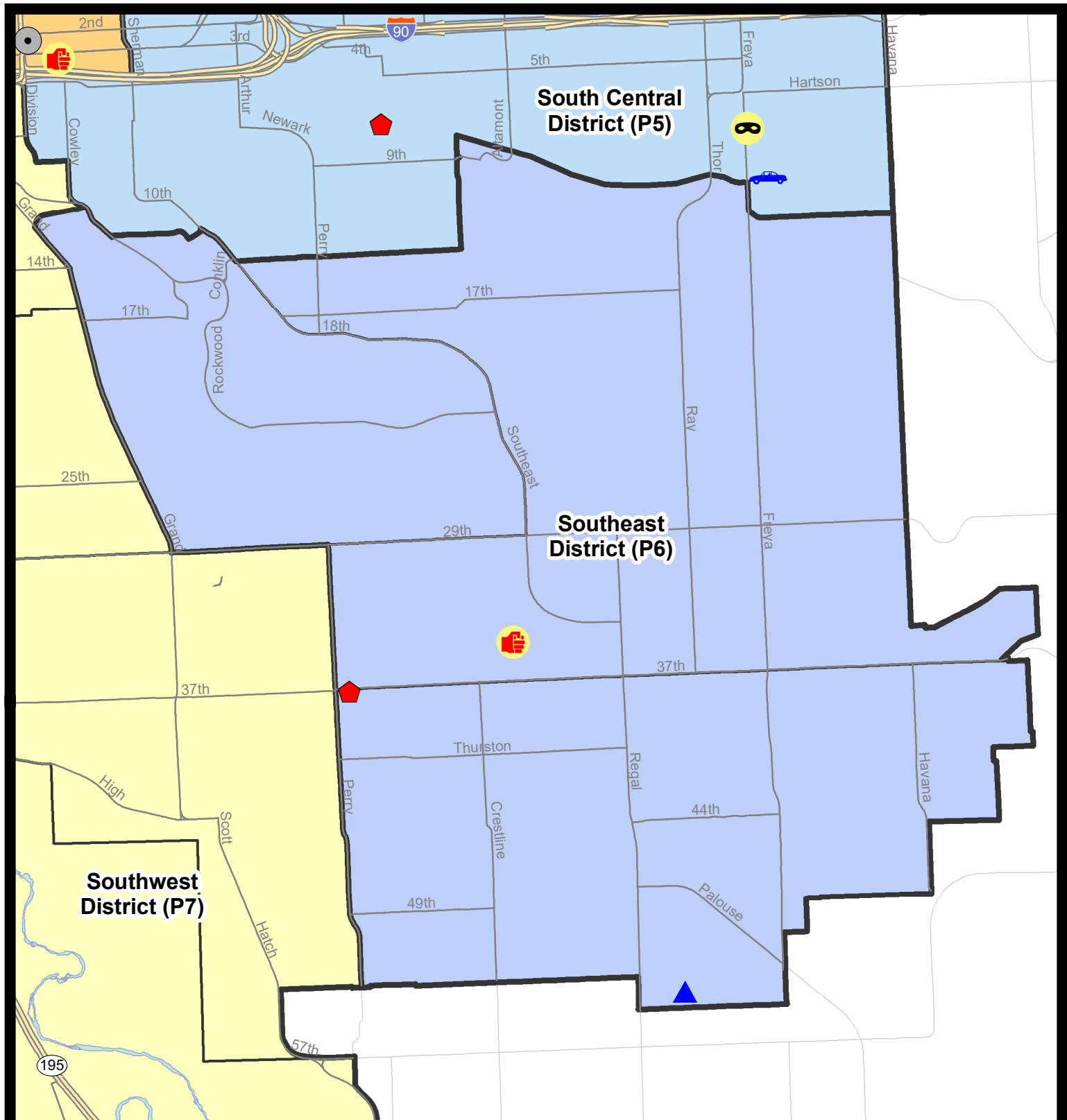
Prepared by SPD Crime Analysis Office - Monday, November 13, 2023

**NOTE:** SPD moved from UCR to the NIBRS reporting standard on 10/4/16 following the transition to a new RMS System. [Numbers on CompStat reports prior to this date should not be used as a comparison to those on this report.](#) Additional info on these reporting standards can be found on the FBI website: <https://ucr.fbi.gov/nibrs-overview>

This chart represents Preliminary counts of selected crime categories from Police Case Reports. Full statistical analysis to determine the confidence level of this data has not been performed. The % change columns on the preliminary counts differ from the percentage change on the NIBRS crime report, sometimes significantly. The CompStat report is designed for operational use and includes only selected NIBRS categories and coding less complex than full NIBRS rules. Official statistics for these and other NIBRS categories can be found on WASPC & FBI websites once available.







**City of Spokane**  
**Southeast District (P6)**  
**Selected Crime Codes**  
**2023-11-05 to 2023-11-11**  
 Prepared By:  
**Crime Analysis Unit**  
**Spokane Police Department**

**Legend**

**NIBRS Events**



Criminal Homicide



Rape



Burglary Commercial



Robbery Person



Aggravated Assault



Burglary Residential



Burglary Garage



Burglary Commercial



Vehicle Prowling



Vehicle Theft



Arson



Cases Represent LERMS Crime Codes  
 Points may indicate multiple events  
 Note: Veh Prowl is only Larceny displayed

For Additional Information on  
 Incidents pertaining to an  
 Area, Trend, or Pattern  
 Contact Information Analysis

0 0.15 0.3 0.6 Miles



**THIS IS NOT A LEGAL DOCUMENT:**  
 The information shown on this map is compiled  
 from various sources and is subject to constant  
 revision. Information shown on this map should  
 not be used to determine the location of facilities  
 in relationship to property lines, section lines,  
 streets, etc.

Sunday - Saturday

SE - Southeast District (P6)

11/5/2023 TO 11/11/2023



<b>A/C</b>	<b>Offense Statute</b>	<b>Address</b>	<b>Reported Date</b>	<b>Dist</b>
<b><u>SPC6LH</u></b>				
C	ASSAULT 1D	2300 E 35TH AVE	11/5/2023	P5
C	THEFT 2D FROM BUILDING	3500 E 28TH AVE	11/5/2023	P6
C	THEFT 3D SHOPLIFTING	2500 E 29TH AVE	11/6/2023	P6
C	THEFT 3D SHOPLIFTING	2500 E 29TH AVE	11/7/2023	
C	THEFT 3D SHOPLIFTING	2500 E 29TH AVE	11/8/2023	
<b><u>SPC6SG</u></b>				
C	BURGLARY 2D GARAGE	3200 E 55TH AVE	11/11/2023	P6
C	RESIDENTIAL BURGLARY	1400 E 37TH AVE	11/6/2023	P6
C	THEFT 1D ALL OTHER	1400 E THURSTON AVE	11/8/2023	P6

POLICE SUMMARY - Ending: Saturday, November 11, 2023



## SW - Southwest District (P7)

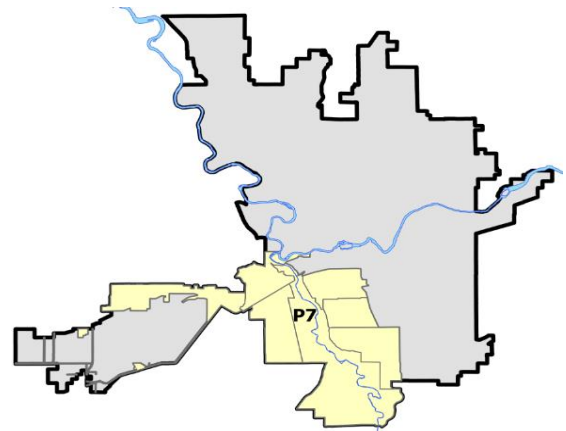
### Preliminary IBR Counts

NIBRS Categories (Part 1 Selected)		7 Day Comparison			28 Day Comparison			YTD Comparison		
		Current	Prior	Percent	Current	Prior	Percent	Current	Prior	Percent
<b>Violent</b>	Criminal Homicide	0	0		0	0		2	2	0.00%
	Rape	0	0		3	1	200.00%	24	25	-4.00%
	Robbery - Commercial	0	0		0	0		5	4	25.00%
	Robbery - Person	1	0		1	4	-75.00%	16	13	23.08%
	Aggravated Assault - Non DV	0	0		2	1	100.00%	35	39	-10.26%
	Aggravated Assault - DV	0	2	-100.00%	3	1	200.00%	22	27	-18.52%
<b>Violent Total:</b>		1	2	-50.00%	9	7	28.57%	104	110	-5.45%
<b>Property</b>	Burglary - Residential	2	2	0.00%	6	5	20.00%	64	63	1.59%
	Burglary Garage	1	0		2	7	-71.43%	64	60	6.67%
	Burglary Commercial	1	3	-66.67%	5	4	25.00%	31	49	-36.73%
	Larceny	7	17	-58.82%	51	50	2.00%	775	980	-20.92%
	Vehicle Theft	1	7	-85.71%	11	6	83.33%	153	157	-2.55%
	Arson	0	0		0	0		3	6	-50.00%
<b>Property Total:</b>		12	29	-58.62%	75	72	4.17%	1090	1315	-17.11%
<b>Preliminary Part 1 Crime Totals:</b>		13	31	-58.06%	84	79	6.33%	1194	1425	-16.21%
<b>Current 7 Day Period:</b>		11/5/2023 - 11/11/2023			<b>Prior 7 Day Period:</b>		10/29/2023 - 11/4/2023			
<b>Current 28 Day Period:</b>		10/15/2023 - 11/11/2023			<b>Prior 28 Day Period:</b>		9/17/2023 - 10/14/2023			
<b>Current YTD Day Period:</b>		1/1/2023 - 11/11/2023			<b>Prior YTD Period:</b>		1/1/2022 - 11/11/2022			

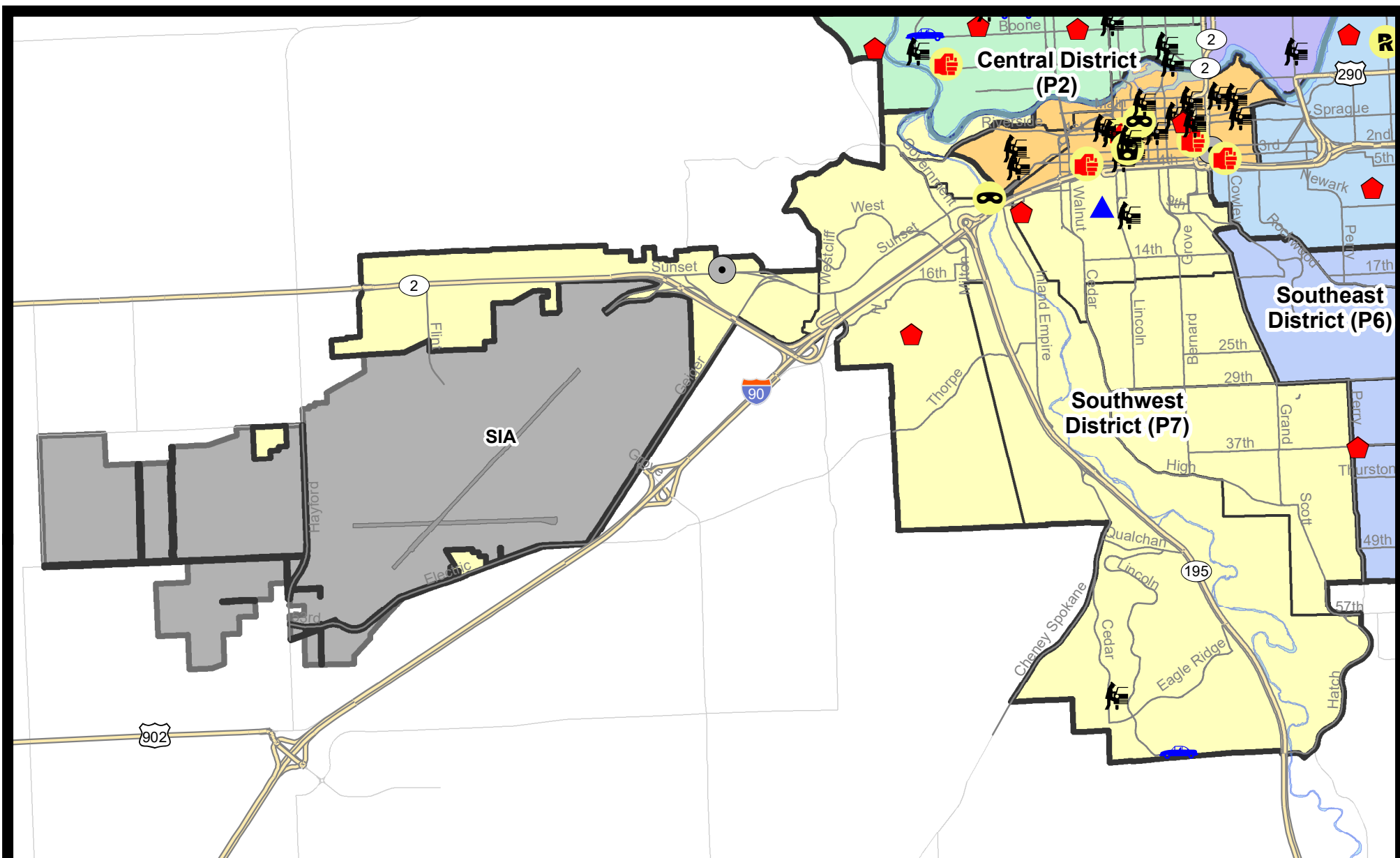
Prepared by SPD Crime Analysis Office - Monday, November 13, 2023

**NOTE:** SPD moved from UCR to the NIBRS reporting standard on 10/4/16 following the transition to a new RMS System. [Numbers on CompStat reports prior to this date should not be used as a comparison to those on this report.](#) Additional info on these reporting standards can be found on the FBI website: <https://ucr.fbi.gov/nibrs-overview>

This chart represents Preliminary counts of selected crime categories from Police Case Reports. Full statistical analysis to determine the confidence level of this data has not been performed. The % change columns on the preliminary counts differ from the percentage change on the NIBRS crime report, sometimes significantly. The CompStat report is designed for operational use and includes only selected NIBRS categories and coding less complex than full NIBRS rules. Official statistics for these and other NIBRS categories can be found on WASPC & FBI websites once available.



Note: On 1/8/23 boundary changes were implemented that incorporated portions of P7 into the Downtown DAVID Sector (SPD8BA SPD8PV); Consequently activity in P7 will appear lower if compared to printed CompStat reports prior to 1/8/23


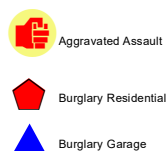


**City of Spokane**  
**Southwest District (P7)**  
**Selected**  
**Crime Types**  
**2023-11-05 to 2023-11-11**

Prepared By:  
**Crime Analysis Unit**  
**Spokane Police Department**

**Legend**

**NIBRS Events**



Cases Represent LERMS Crime Codes  
 Points may indicate multiple events  
 Note: Veh Prowl is only Larceny category displayed



For Additional Information on Incidents  
 pertaining to an Area, Trend, or Pattern  
 Contact Information Analysis

0 0.2 0.4 0.6 0.8 1 1.2 1.4 1.6 Miles



**THIS IS NOT A LEGAL DOCUMENT:**  
 The information shown on this map is compiled  
 from various sources and is subject to constant  
 revision. Information shown on this map should  
 not be used to determine the location of facilities  
 in relationship to property lines, section lines,  
 streets, etc.



Sunday - Saturday

SE - Southwest District (P7)

11/5/2023 TO 11/11/2023



<b>A/C</b>	<b>Offense Statute</b>	<b>Address</b>	<b>Reported Date</b>	<b>Dist</b>
<b><u>SPC7CH</u></b>				
C	BURGLARY 2D GARAGE	1100 W 8TH AVE	11/9/2023	
C	RESIDENTIAL BURGLARY	2000 W 8TH AVE	11/7/2023	P7
C	THEFT 2D FROM BUILDING	100 W 5TH AVE	11/6/2023	P7
C	THEFT 3D ALL OTHER	600 S CANNON ST	11/10/2023	P7
C	THEFT 3D FROM BUILDING	600 S CANNON ST	11/11/2023	P7
C	THEFT 3D FROM MOTOR VEHICLE	800 S LINCOLN ST	11/7/2023	
<b><u>SPC7CS</u></b>				
C	THEFT 3D SHOPLIFTING	500 E 29TH AVE	11/6/2023	
<b><u>SPC7GT</u></b>				
C	RESIDENTIAL BURGLARY	2100 S SCENIC BLVD	11/9/2023	P6
C	THEFT 3D FROM BUILDING	2600 W WESTWOOD LN	11/9/2023	
<b><u>SPC7LC</u></b>				
C	ROBBERY 1D PERSON	2300 W SUNSET BLVD	11/8/2023	P8
C	THEFT 3D FROM MOTOR VEHICLE	6400 S SANDSTONE ST	11/5/2023	P7
C	THEFT OF MOTOR VEHICLE	7100 S PARKRIDGE BLVD	11/9/2023	P7
<b><u>SPC7WP</u></b>				
C	BURGLARY 2D COMMERCIAL	5600 W SUNSET HWY	11/10/2023	P7

# SPOKANE POLICE DEPARTMENT

## Downtown Precinct

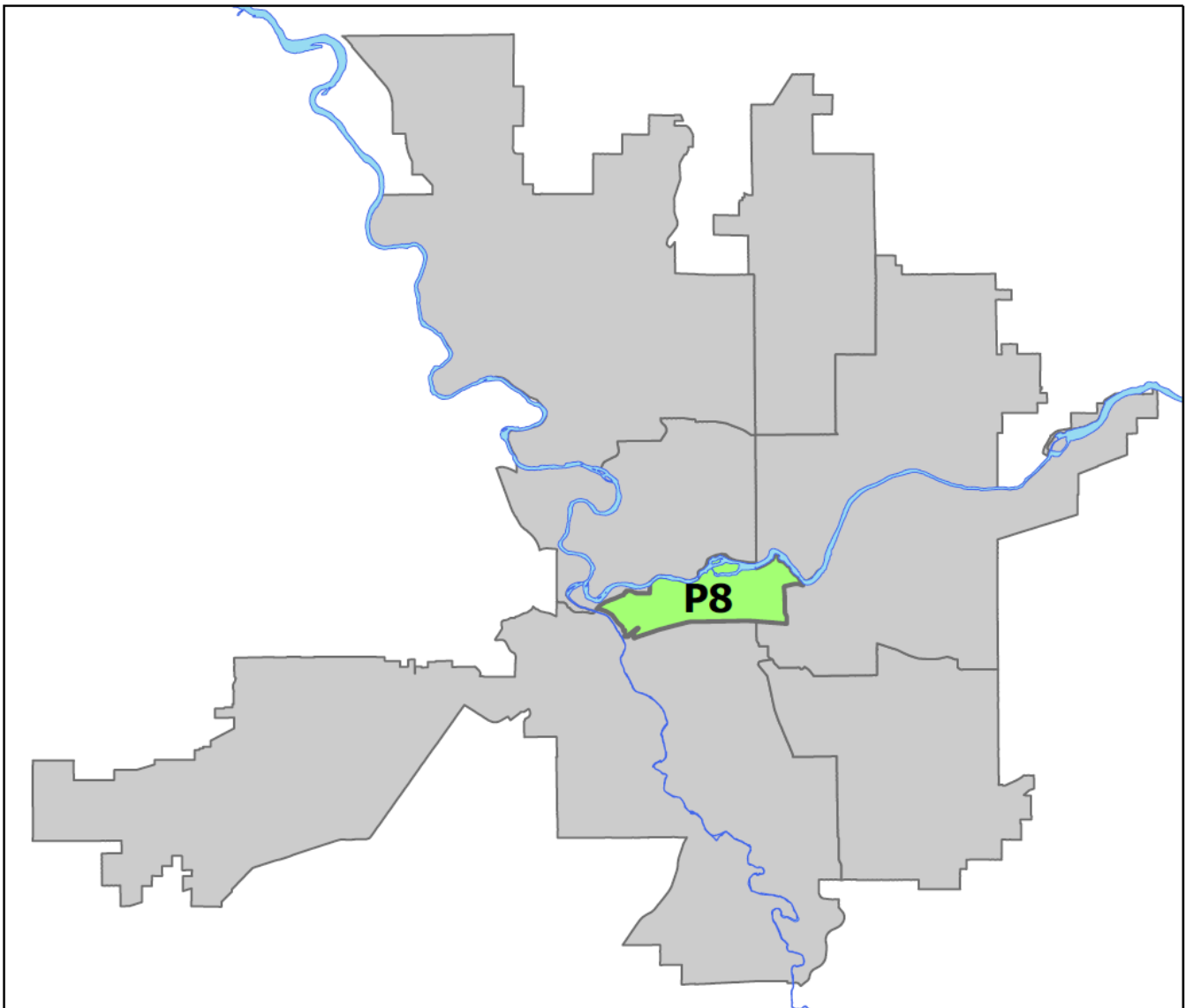
## DAVID Sector



### PSA Commander

Captain Steve Wohl

Downtown District (P8)



POLICE SUMMARY - Ending: Saturday, November 11, 2023

## ***DOWNTOWN PRECINCT (P8) DAVID SECTOR***



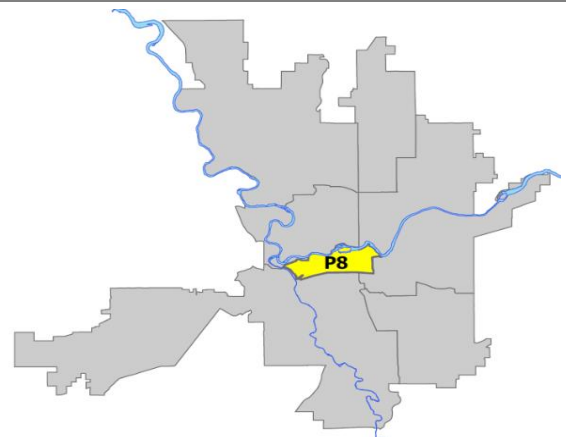
### Preliminary IBR Counts

NIBRS Categories (Part 1 Selected)		7 Day Comparison			28 Day Comparison			YTD Comparison		
		Current	Prior	Percent	Current	Prior	Percent	Current	Prior	Percent
<b>Violent</b>	Criminal Homicide	0	0		0	0		1	4	-75.00%
	Rape	1	2	-50.00%	3	2	50.00%	25	30	-16.67%
	Robbery - Commercial	1	0		2	1	100.00%	20	13	53.85%
	Robbery - Person	1	2	-50.00%	6	7	-14.29%	69	51	35.29%
	Aggravated Assault - Non DV	4	1	300.00%	12	12	0.00%	147	107	37.38%
	Aggravated Assault - DV	1	0		3	1	200.00%	29	23	26.09%
<b>Violent Total:</b>		8	5	60.00%	26	23	13.04%	291	228	27.63%
<b>Property</b>	Burglary - Residential	1	2	-50.00%	4	6	-33.33%	51	41	24.39%
	Burglary Garage	0	0		0	1	-100.00%	16	12	33.33%
	Burglary Commercial	2	2	0.00%	6	10	-40.00%	93	80	16.25%
	Larceny	28	24	16.67%	122	114	7.02%	1235	1481	-16.61%
	Vehicle Theft	0	1	-100.00%	12	11	9.09%	143	166	-13.86%
	Arson	0	0		0	1	-100.00%	15	9	66.67%
<b>Property Total:</b>		31	29	6.90%	144	143	0.70%	1553	1789	-13.19%
<b>Preliminary Part 1 Crime Totals:</b>		39	34	14.71%	170	166	2.41%	1844	2017	-8.58%
<b>Current 7 Day Period:</b>		11/5/2023 - 11/11/2023			<b>Prior 7 Day Period:</b>		10/29/2023 - 11/4/2023			
<b>Current 28 Day Period:</b>		10/15/2023 - 11/11/2023			<b>Prior 28 Day Period:</b>		9/17/2023 - 10/14/2023			
<b>Current YTD Day Period:</b>		1/1/2023 - 11/11/2023			<b>Prior YTD Period:</b>		1/1/2022 - 11/11/2022			

Prepared by SPD Crime Analysis Office - Monday, November 13, 2023

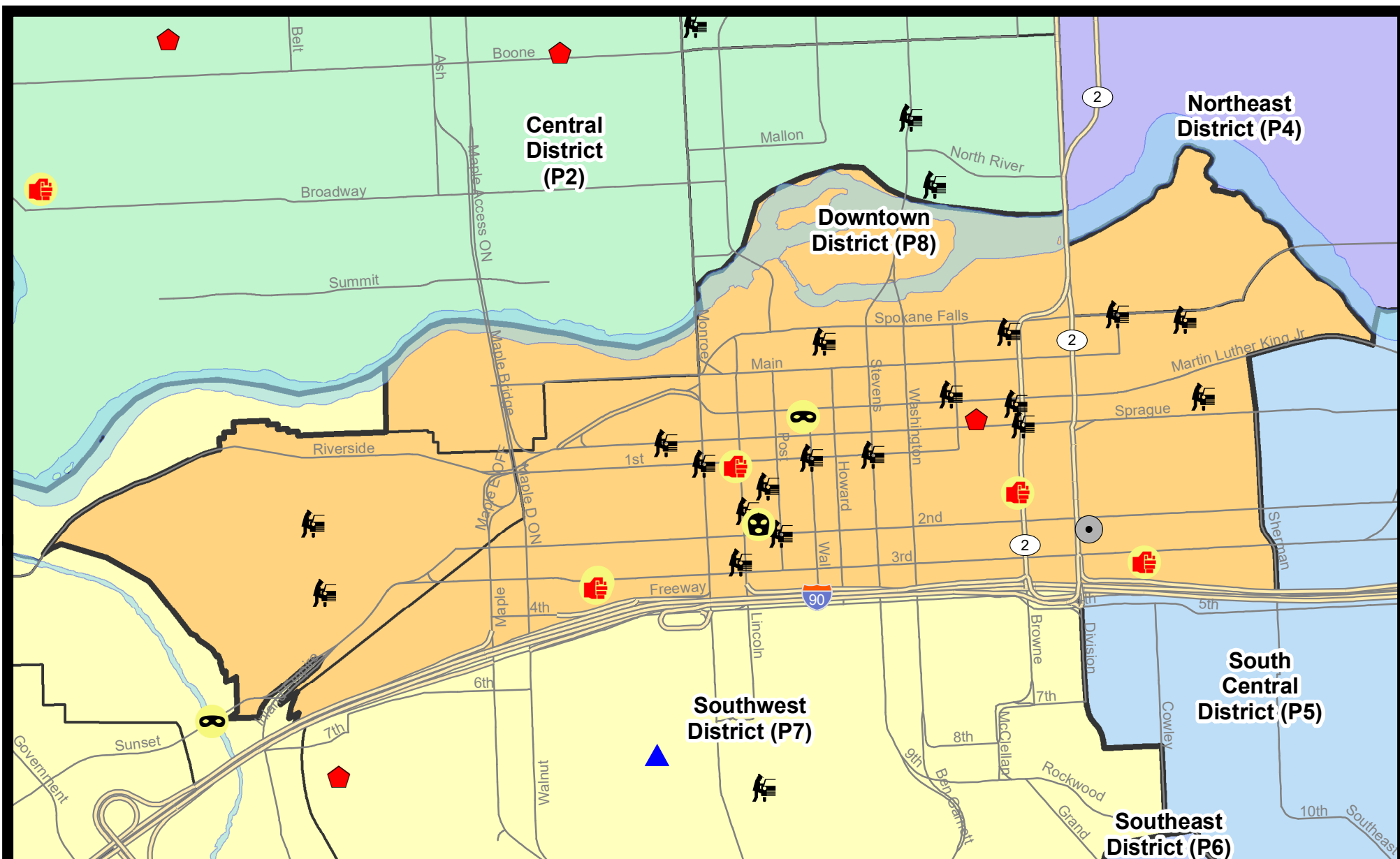
**NOTE:** SPD moved from UCR to the NIBRS reporting standard on 10/4/16 following the transition to a new RMS System. [Numbers on CompStat reports prior to this date should not be used as a comparison to those on this report.](#) Additional info on these reporting standards can be found on the FBI website: <https://ucr.fbi.gov/nibrs-overview>

This chart represents Preliminary counts of selected crime categories from Police Case Reports. Full statistical analysis to determine the confidence level of this data has not been performed. The % change columns on the preliminary counts differ from the percentage change on the NIBRS crime report, sometimes significantly. The CompStat report is designed for operational use and includes only selected NIBRS categories and coding less complex than full NIBRS rules. Official statistics for these and other NIBRS categories can be found on WASPC & FBI websites once available.



**Note:** On 1/8/23 boundary changes incorporated portions of P7 into the Downtown Precinct (SPD8BA and SPD8PV); Consequently activity in P8 will appear higher if compared to printed CompStat reports prior to 1/8/23





**City of Spokane**  
**Downtown District (P8)**  
**Selected**  
**Crime Types**  
**2023-11-05 to 2023-11-11**

Prepared By:  
**Crime Analysis Unit**  
**Spokane Police Department**

**Legend**

**NIBRS Events**



Robbery Commercial

Robbery Person

Aggravated Assault

Burglary Residential

Burglary Garage

Burglary Commercial

Vehicle Prowling

Vehicle Theft

Arson

Cases Represent LERMS Crime Codes  
 Points may indicate multiple events  
 Note: Veh Prowl is only Larceny category displayed

For Additional Information on Incidents  
 pertaining to an Area, Trend, or Pattern  
 Contact Information Analysis



0 0.2 0.4 Miles



**THIS IS NOT A LEGAL DOCUMENT:**  
 The information shown on this map is compiled  
 from various sources and is subject to constant  
 revision. Information shown on this map should  
 not be used to determine the location of facilities  
 in relationship to property lines, section lines,  
 streets, etc.





Sunday - Saturday

SW - Downtown District (P8)

11/5/2023 TO 11/11/2023



<b>A/C</b>	<b>Offense Statute</b>	<b>Address</b>	<b>Reported Date</b>	<b>Dist</b>
<b><u>SPD8BA</u></b>				
C	THEFT 2D FROM BUILDING	2300 W 1ST AVE	11/5/2023	P8
C	THEFT 2D FROM MOTOR VEHICLE	2000 W PACIFIC AVE	11/5/2023	P7
C	THEFT 3D FROM MOTOR VEHICLE	2000 W 3RD AVE	11/5/2023	P7
<b><u>SPD8EC</u></b>				
C	ASSAULT 1D	100 E 3RD AVE	11/6/2023	P8
C	BURGLARY 2D COMMERCIAL	100 E 3RD AVE	11/5/2023	P6
C	BURGLARY 2D COMMERCIAL	200 S DIVISION ST	11/6/2023	P8
C	THEFT 2D FROM BUILDING	200 E 2ND AVE	11/6/2023	P8
C	THEFT 2D FROM MOTOR VEHICLE	0 N GRANT ST	11/10/2023	P8
A	THEFT 3D FROM MOTOR VEHICLE	200 E SPOKANE FALLS BLVD	11/8/2023	P8
C	THEFT OF A FIREARM FROM MOTOR VEHICLE	E SPOKANE FALLS BLVD / N PINE ST	11/7/2023	P8
<b><u>SPD8RS</u></b>				
C	ASSAULT 2D	900 W 1ST AVE	11/11/2023	P8
C	ASSAULT 2D	100 S BROWNE ST	11/11/2023	P8
C	ASSAULT 2D	700 W RIVERSIDE AVE	11/11/2023	P8
C	HARASSMENT FELONY WEAPON INVOLVED	300 S ADAMS ST	11/9/2023	P8
C	RAPE 3D		11/6/2023	P8
C	RESIDENTIAL BURGLARY	200 W SPRAGUE AVE	11/11/2023	P8
C	ROBBERY 1D PERSON	700 W RIVERSIDE AVE	11/11/2023	P8
C	SHOPLIFTING USE FORCE TO FLEE ROBBERY	800 W 2ND AVE	11/5/2023	P8
C	THEFT 1D ALL OTHER	500 W 3RD AVE	11/11/2023	P8
C	THEFT 2D ALL OTHER	800 W MAIN AVE	11/10/2023	P8
C	THEFT 2D ALL OTHER	900 W MAIN AVE	11/11/2023	P8
C	THEFT 2D FROM MOTOR VEHICLE	N BROWNE ST / W SPRAGUE AVE	11/5/2023	P8
C	THEFT 2D FROM MOTOR VEHICLE	W 1ST AVE / S WALL ST	11/6/2023	P8
C	THEFT 2D FROM MOTOR VEHICLE	200 N HOWARD ST	11/7/2023	P8
C	THEFT 2D FROM MOTOR VEHICLE	W 2ND AVE / S POST ST	11/9/2023	P8
C	THEFT 2D FROM MOTOR VEHICLE	W SPRAGUE AVE / N MADISON ST	11/9/2023	P8
C	THEFT 2D FROM MOTOR VEHICLE	100 S LINCOLN ST	11/11/2023	P8
C	THEFT 2D FROM MOTOR VEHICLE	200 S LINCOLN ST	11/11/2023	P8
C	THEFT 3D ALL OTHER	500 W 3RD AVE	11/7/2023	P8
C	THEFT 3D ALL OTHER	200 W 3RD AVE	11/6/2023	P8
C	THEFT 3D FROM MOTOR VEHICLE	100 S POST ST	11/6/2023	P8
C	THEFT 3D FROM MOTOR VEHICLE	300 W RIVERSIDE AVE	11/7/2023	P8
C	THEFT 3D FROM MOTOR VEHICLE	W 1ST AVE / S STEVENS ST	11/8/2023	P8
C	THEFT 3D FROM MOTOR VEHICLE	200 W RIVERSIDE AVE	11/11/2023	P8
C	THEFT 3D FROM MOTOR VEHICLE	200 W SPOKANE FALLS BLVD	11/10/2023	P8

<b>A/C</b>	<b>Offense Statute</b>	<b>Address</b>	<b>Reported Date</b>	<b>Dist</b>
C	THEFT 3D FROM MOTOR VEHICLE	W 1ST AVE / S MONROE ST	11/6/2023	
C	THEFT 3D SHOPLIFTING	700 W MAIN AVE	11/7/2023	
C	THEFT 3D VEHICLE PARTS AND ACCESSORIES	1000 W RIVERSIDE AVE	11/11/2023	P8
C	THEFT OF A FIREARM ALL OTHER LOCATIONS	N MONROE ST / W MAIN AVE	11/6/2023	P8

POLICE SUMMARY - Ending: Saturday, November 11, 2023



## Other Jurisdiction or Unk District

### Preliminary IBR Counts

NIBRS Categories (Part 1 Selected)		7 Day Comparison			28 Day Comparison			YTD Comparison		
		Current	Prior	Percent	Current	Prior	Percent	Current	Prior	Percent
<b>Violent</b>	Criminal Homicide	0	0		0	0		0	0	
	Rape	0	0		0	0		5	3	66.67%
	Robbery - Commercial	0	0		0	0		0	0	
	Robbery - Person	0	0		0	0		1	0	
	Aggravated Assault - Non DV	0	0		0	0		1	2	-50.00%
	Aggravated Assault - DV	0	0		1	0		1	3	-66.67%
<b>Violent Total:</b>		0	0		1	0		8	8	0.00%
<b>Property</b>	Burglary - Residential	0	0		0	0		0	3	-100.00%
	Burglary Garage	0	0		0	0		1	0	
	Burglary Commercial	0	0		0	0		1	5	-80.00%
	Larceny	0	0		2	1	100.00%	29	42	-30.95%
	Vehicle Theft	0	0		0	1	-100.00%	1	9	-88.89%
	Arson	0	0		0	0		1	0	
<b>Property Total:</b>		0	0		2	2	0.00%	33	59	-44.07%
<b>Preliminary Part 1 Crime Totals:</b>		0	0		3	2	50.00%	41	67	-38.81%
<b>Current 7 Day Period:</b>		11/5/2023 - 11/11/2023			<b>Prior 7 Day Period:</b>		10/29/2023 - 11/4/2023			
<b>Current 28 Day Period:</b>		10/15/2023 - 11/11/2023			<b>Prior 28 Day Period:</b>		9/17/2023 - 10/14/2023			
<b>Current YTD Day Period:</b>		1/1/2023 - 11/11/2023			<b>Prior YTD Period:</b>		1/1/2022 - 11/11/2022			

Prepared by SPD Crime Analysis Office - Monday, November 13, 2023

**NOTE:** SPD moved from UCR to the NIBRS reporting standard on 10/4/16 following the transition to a new RMS System. [Numbers on CompStat reports prior to this date should not be used as a comparison to those on this report.](#) Additional info on these reporting standards can be found on the FBI website: <https://ucr.fbi.gov/nibrs-overview>

This chart represents Preliminary counts of selected crime categories from Police Case Reports. Full statistical analysis to determine the confidence level of this data has not been performed. The % change columns on the preliminary counts differ from the percentage change on the NIBRS crime report, sometimes significantly. The CompStat report is designed for operational use and includes only selected NIBRS categories and coding less complex than full NIBRS rules. Official statistics for these and other NIBRS categories can be found on WASPC & FBI websites once available.

Sunday - Saturday

11/5/2023 TO 11/11/2023

Other Jurisdiction/Unk District



<u>A/C</u>	<u>Offense Statute</u>	<u>Address</u>	<u>Reported Date</u>	<u>Dist</u>
------------	------------------------	----------------	----------------------	-------------

#Type!				#Typ
--------	--	--	--	------