

# SPOKANE POLICE DEPARTMENT

## PRELIMINARY CITYWIDE **IBR** CRIME REPORT



### Preliminary IBR Counts

CHIEF OF POLICE

Craig Meidl

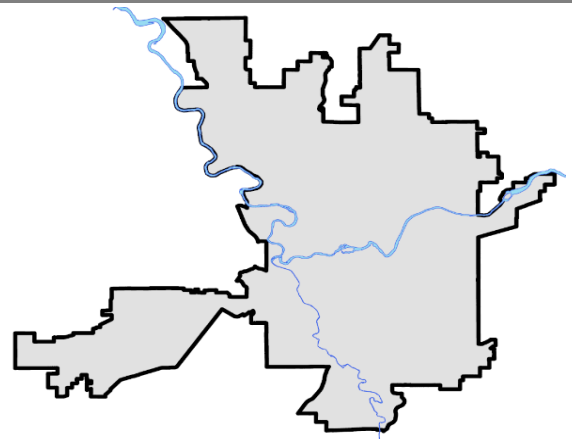
Period Ending: Saturday, October 28, 2023

NIBRS Categories (Part 1 Selected)		7 Day Comparison			28 Day Comparison			YTD Comparison		
		Current	Prior	Percent	Current	Prior	Percent	Current	Prior	Percent
<b>Violent</b>	Criminal Homicide	0	0		0	1	-100.00%	13	15	-13.33%
	Rape	3	5	-40.00%	16	20	-20.00%	190	185	2.70%
	Robbery - Commercial	2	2	0.00%	9	6	50.00%	99	84	17.86%
	Robbery - Person	4	4	0.00%	16	15	6.67%	197	183	7.65%
	Aggravated Assault - Non DV	23	10	130.00%	62	41	51.22%	529	471	12.31%
	Aggravated Assault - DV	2	9	-77.78%	23	30	-23.33%	294	304	-3.29%
<b>Violent Total:</b>		34	30	13.33%	126	113	11.50%	1322	1242	6.44%
<b>Property</b>	Burglary - Residential	22	19	15.79%	75	68	10.29%	719	677	6.20%
	Burglary Garage	4	11	-63.64%	38	32	18.75%	426	373	14.21%
	Burglary Commercial	10	5	100.00%	35	40	-12.50%	499	539	-7.42%
	Larceny	167	182	-8.24%	684	742	-7.82%	7883	8484	-7.08%
	Vehicle Theft	21	27	-22.22%	87	86	1.16%	1429	1569	-8.92%
	Arson	3	1	200.00%	7	5	40.00%	76	64	18.75%
<b>Property Total:</b>		227	245	-7.35%	926	973	-4.83%	11032	11706	-5.76%
<b>Preliminary Part 1 Crime Totals:</b>		261	275	-5.09%	1052	1086	-3.13%	12354	12948	-4.59%
<b>Current 7 Day Period:</b>		10/22/2023 - 10/28/2023			<b>Prior 7 Day Period:</b>		10/15/2023 - 10/21/2023			
<b>Current 28 Day Period:</b>		10/1/2023 - 10/28/2023			<b>Prior 28 Day Period:</b>		9/3/2023 - 9/30/2023			
<b>Current YTD Day Period:</b>		1/1/2023 - 10/28/2023			<b>Prior YTD Period:</b>		1/1/2022 - 10/28/2022			

Prepared by SPD Crime Analysis Office - Monday, October 30, 2023

**NOTE:** SPD moved from UCR to the NIBRS reporting standard on 10/4/16 following the transition to a new RMS System. [Numbers on CompStat reports prior to this date should not be used as a comparison to those on this report.](#) Additional info on these reporting standards can be found on the FBI website: <https://ucr.fbi.gov/nibrs-overview>

This chart represents Preliminary counts of selected crime categories from Police Case Reports. Full statistical analysis to determine the confidence level of this data has not been performed. The % change columns on the preliminary counts differ from the percentage change on the NIBRS crime report, sometimes significantly. The CompStat report is designed for operational use and includes only selected NIBRS categories and coding less complex than full NIBRS rules. Official statistics for these and other NIBRS categories can be found on WASPC & FBI websites once available.



# SPOKANE POLICE DEPARTMENT

## Northwest Precinct

## ADAM Sector

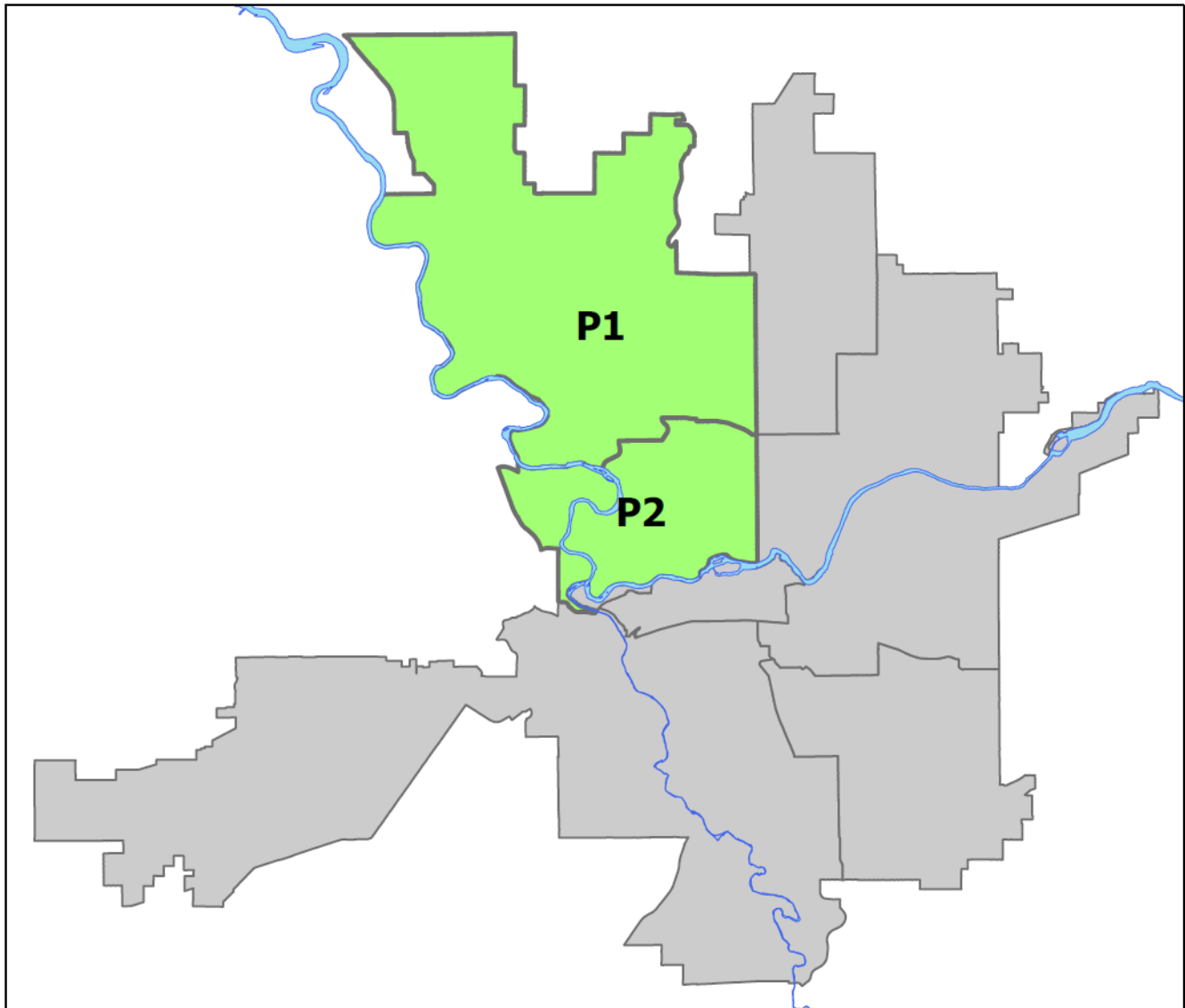


### PSA Commander

Captain Tom Hendren

Northwest District (P1)

Central District (P2)



POLICE SUMMARY - Ending: Saturday, October 28, 2023

# **NORTHWEST PRECINCT (P1, P2) ADAM SECTOR**



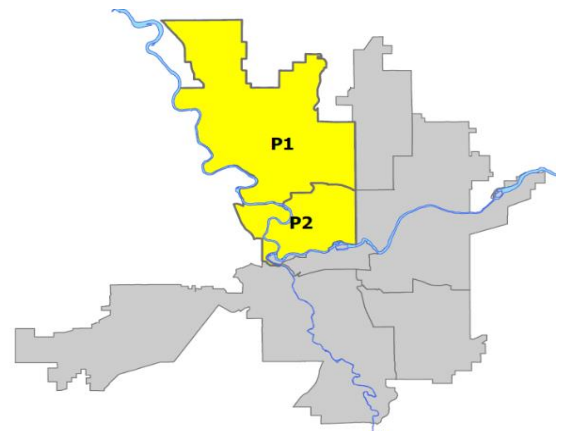
## Preliminary IBR Counts

NIBRS Categories (Part 1 Selected)		7 Day Comparison			28 Day Comparison			YTD Comparison		
		Current	Prior	Percent	Current	Prior	Percent	Current	Prior	Percent
Violent	Criminal Homicide	0	0		0	0		2	6	-66.67%
	Rape	2	0		5	9	-44.44%	49	52	-5.77%
	Robbery - Commercial	1	0		3	1	200.00%	17	16	6.25%
	Robbery - Person	0	1	-100.00%	1	1	0.00%	29	40	-27.50%
	Aggravated Assault - Non DV	6	1	500.00%	13	6	116.67%	100	120	-16.67%
	Aggravated Assault - DV	1	3	-66.67%	9	8	12.50%	78	94	-17.02%
Violent Total:		10	5	100.00%	31	25	24.00%	275	328	-16.16%
Property	Burglary - Residential	8	8	0.00%	25	20	25.00%	203	205	-0.98%
	Burglary Garage	2	4	-50.00%	11	7	57.14%	125	106	17.92%
	Burglary Commercial	3	1	200.00%	7	6	16.67%	111	87	27.59%
	Larceny	27	33	-18.18%	142	185	-23.24%	1751	1756	-0.28%
	Vehicle Theft	6	7	-14.29%	22	23	-4.35%	352	357	-1.40%
	Arson	1	0		3	1	200.00%	21	17	23.53%
Property Total:		47	53	-11.32%	210	242	-13.22%	2563	2528	1.38%
Preliminary Part 1 Crime Totals:		57	58	-1.72%	241	267	-9.74%	2838	2856	-0.63%
Current 7 Day Period:		10/22/2023 - 10/28/2023			Prior 7 Day Period:		10/15/2023 - 10/21/2023			
Current 28 Day Period:		10/1/2023 - 10/28/2023			Prior 28 Day Period:		9/3/2023 - 9/30/2023			
Current YTD Day Period:		1/1/2023 - 10/28/2023			Prior YTD Period:		1/1/2022 - 10/28/2022			

Prepared by SPD Crime Analysis Office - Monday, October 30, 2023

**NOTE:** SPD moved from UCR to the NIBRS reporting standard on 10/4/16 following the transition to a new RMS System. [Numbers on CompStat reports prior to this date should not be used as a comparison to those on this report.](#) Additional info on these reporting standards can be found on the FBI website: <https://ucr.fbi.gov/nibrs-overview>

This chart represents Preliminary counts of selected crime categories from Police Case Reports. Full statistical analysis to determine the confidence level of this data has not been performed. The % change columns on the preliminary counts differ from the percentage change on the NIBRS crime report, sometimes significantly. The CompStat report is designed for operational use and includes only selected NIBRS categories and coding less complex than full NIBRS rules. Official statistics for these and other NIBRS categories can be found on WASPC & FBI websites once available.



Note: On 1/8/23 boundary changes were implemented dividing the North Precinct into two (NW and NE). The Northwest Precinct ADAM Sector consists of P1 and P2; Consequently this page did not exist on printed CompStat reports prior to 1/8/23

POLICE SUMMARY - Ending: Saturday, October 28, 2023



## NW - Northwest District (P1)

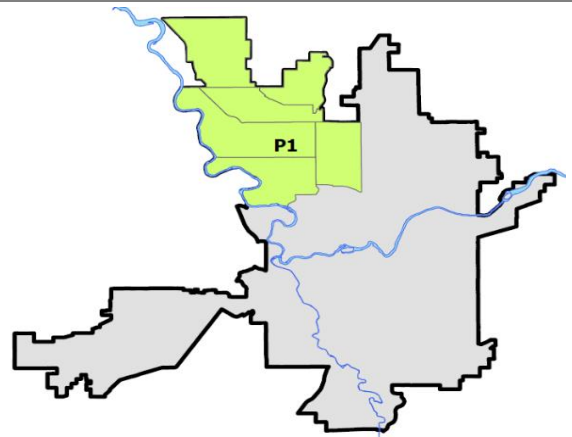
### Preliminary IBR Counts

NIBRS Categories (Part 1 Selected)		7 Day Comparison			28 Day Comparison			YTD Comparison		
		Current	Prior	Percent	Current	Prior	Percent	Current	Prior	Percent
<b>Violent</b>	Criminal Homicide	0	0		0	0		0	3	-100.00%
	Rape	2	0		4	4	0.00%	24	27	-11.11%
	Robbery - Commercial	1	0		1	1	0.00%	4	7	-42.86%
	Robbery - Person	0	0		0	0		13	18	-27.78%
	Aggravated Assault - Non DV	1	1	0.00%	5	2	150.00%	42	45	-6.67%
	Aggravated Assault - DV	1	0		3	6	-50.00%	37	43	-13.95%
<b>Violent Total:</b>		5	1	400.00%	13	13	0.00%	120	143	-16.08%
<b>Property</b>	Burglary - Residential	5	3	66.67%	13	7	85.71%	104	101	2.97%
	Burglary Garage	0	2	-100.00%	5	3	66.67%	75	47	59.57%
	Burglary Commercial	2	0		2	2	0.00%	30	27	11.11%
	Larceny	11	17	-35.29%	73	69	5.80%	854	800	6.75%
	Vehicle Theft	4	2	100.00%	8	5	60.00%	145	128	13.28%
	Arson	0	0		2	0		10	7	42.86%
<b>Property Total:</b>		22	24	-8.33%	103	86	19.77%	1218	1110	9.73%
<b>Preliminary Part 1 Crime Totals:</b>		27	25	8.00%	116	99	17.17%	1338	1253	6.78%
<b>Current 7 Day Period:</b>		10/22/2023 - 10/28/2023			<b>Prior 7 Day Period:</b>		10/15/2023 - 10/21/2023			
<b>Current 28 Day Period:</b>		10/1/2023 - 10/28/2023			<b>Prior 28 Day Period:</b>		9/3/2023 - 9/30/2023			
<b>Current YTD Day Period:</b>		1/1/2023 - 10/28/2023			<b>Prior YTD Period:</b>		1/1/2022 - 10/28/2022			

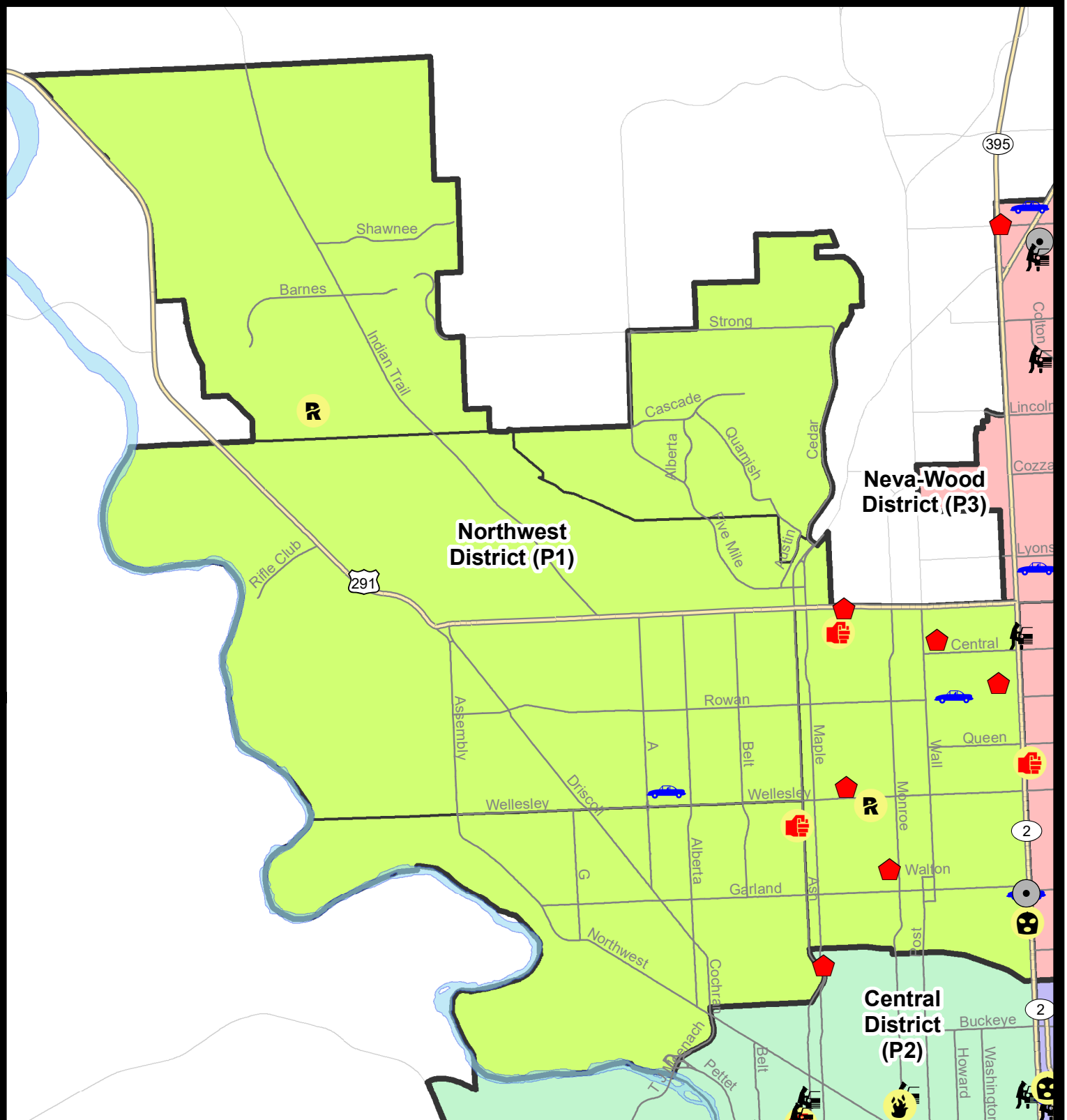
Prepared by SPD Crime Analysis Office - Monday, October 30, 2023

**NOTE:** SPD moved from UCR to the NIBRS reporting standard on 10/4/16 following the transition to a new RMS System. [Numbers on CompStat reports prior to this date should not be used as a comparison to those on this report.](#) Additional info on these reporting standards can be found on the FBI website: <https://ucr.fbi.gov/nibrs-overview>

This chart represents Preliminary counts of selected crime categories from Police Case Reports. Full statistical analysis to determine the confidence level of this data has not been performed. The % change columns on the preliminary counts differ from the percentage change on the NIBRS crime report, sometimes significantly. The CompStat report is designed for operational use and includes only selected NIBRS categories and coding less complex than full NIBRS rules. Official statistics for these and other NIBRS categories can be found on WASPC & FBI websites once available.



Note: On 1/8/23 a boundary change to P1 added a portion of the prior area to P2 (SPA2EG); Consequently activity in P1 will appear a bit lower if compared to printed CompStat reports prior to 1/8/23



**City of Spokane**  
**Northwest District (P1)**  
**Selected**  
**Crime Codes**  
**2023-10-22 to 2023-10-28**  
 Prepared By:  
 Crime Analysis Unit  
 Spokane Police Department

**Legend**

**NIBRS Events**

Criminal Homicide	Robbery Person	Burglary Commercial
Rape	Aggravated Assault	Vehicle Prowling
Robbery Commercial	Burglary Residential	Vehicle Theft
	Burglary Garage	Arson

*Cases Represent LERMS Crime Codes  
 Points may indicate multiple events  
 Note: Veh Prowl is only Larceny displayed*

*For Additional Information on  
 Incidents pertaining to an  
 Area, Trend, or Pattern  
 Contact Information Analysis*

0 0.25 0.5 1 Miles

**THIS IS NOT A LEGAL DOCUMENT:**  
 The information shown on this map is compiled from various sources and is subject to constant revision. Information shown on this map should not be used to determine the location of facilities in relationship to property lines, section lines, streets, etc.

Sunday - Saturday

NW - Northwest District (P1)

10/22/2023 TO 10/28/2023



<u>A/C</u>	<u>Offense Statute</u>	<u>Address</u>	<u>Reported Date</u>	<u>Dist</u>
<b><u>SPA1AD</u></b>				
C	ASSAULT 2D	4300 N ASH ST	10/26/2023	P1
C	THEFT 3D ALL OTHER	2600 W LONGFELLOW AVE	10/24/2023	P1
C	THEFT 3D FROM BUILDING	2200 W WELLESLEY AVE	10/27/2023	P1
C	THEFT 3D SHOPLIFTING	2500 W WELLESLEY AVE	10/23/2023	
C	THEFT 3D SHOPLIFTING	2500 W WELLESLEY AVE	10/24/2023	
<b><u>SPA1IT</u></b>				
C	RAPE 2D		10/25/2023	P1
C	THEFT 2D FROM BUILDING	9900 N INDIAN TRAIL RD	10/25/2023	P1
<b><u>SPA1NH</u></b>				
C	ASSAULT 1D	1300 W DALKE AVE	10/22/2023	P1
C	BURGLARY 1D FROM RESIDENCE	4700 N HAWTHORNE ST	10/28/2023	P1
C	BURGLARY 2D COMMERCIAL	3800 N DIVISION ST	10/24/2023	P1
C	BURGLARY 2D COMMERCIAL	3800 N DIVISION ST	10/24/2023	P1
C	RAPE 2D		10/25/2023	P1
A	RESIDENTIAL BURGLARY	4000 N MADISON ST	10/25/2023	P2
C	RESIDENTIAL BURGLARY	100 W NEBRASKA AVE	10/25/2023	P1
C	RESIDENTIAL BURGLARY	1300 W FRANCIS AVE	10/26/2023	P1
C	RESIDENTIAL BURGLARY	6000 N HOWARD ST	10/26/2023	P1
C	ROBBERY 2D COMMERCIAL	3500 N DIVISION ST	10/26/2023	P1
C	TAKING MOTOR VEHICLE WITHOUT PERMISSION 2D	3800 N DIVISION ST	10/24/2023	P1
C	THEFT 2D ALL OTHER	1300 W FRANCIS AVE	10/26/2023	P1
C	THEFT 3D ALL OTHER	4200 N WALNUT ST	10/23/2023	P1
C	THEFT 3D ALL OTHER	4200 N WALNUT ST	10/25/2023	P1
C	THEFT 3D ALL OTHER	4200 N WALNUT ST	10/25/2023	P1
C	THEFT 3D ALL OTHER	5900 N ATLANTIC ST	10/27/2023	
C	THEFT OF MOTOR VEHICLE	3800 N DIVISION ST	10/24/2023	P1
C	THEFT OF MOTOR VEHICLE	400 W ROWAN AVE	10/25/2023	P1
<b><u>SPA1NW</u></b>				
C	THEFT 1D ALL OTHER	4900 W ROSEWOOD AVE	10/26/2023	
C	THEFT OF MOTOR VEHICLE	2700 W BROAD AVE	10/28/2023	P1



POLICE SUMMARY - Ending: Saturday, October 28, 2023



## NW - North Central District (P2)

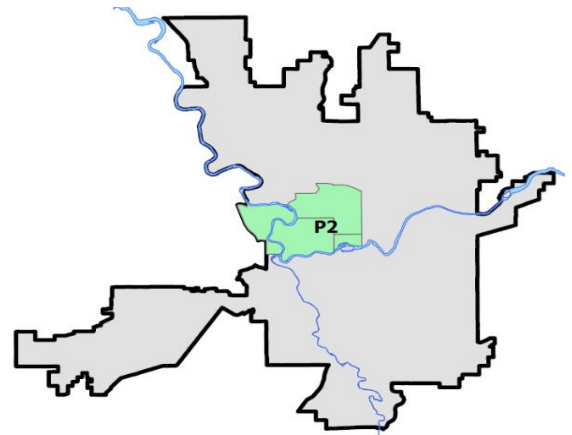
### Preliminary IBR Counts

NIBRS Categories (Part 1 Selected)		7 Day Comparison			28 Day Comparison			YTD Comparison		
		Current	Prior	Percent	Current	Prior	Percent	Current	Prior	Percent
<b>Violent</b>	Criminal Homicide	0	0		0	0		2	3	-33.33%
	Rape	0	0		1	5	-80.00%	25	25	0.00%
	Robbery - Commercial	0	0		2	0		13	9	44.44%
	Robbery - Person	0	1	-100.00%	1	1	0.00%	16	22	-27.27%
	Aggravated Assault - Non DV	5	0		8	4	100.00%	58	75	-22.67%
	Aggravated Assault - DV	0	3	-100.00%	6	2	200.00%	41	51	-19.61%
<b>Violent Total:</b>		5	4	25.00%	18	12	50.00%	155	185	-16.22%
<b>Property</b>	Burglary - Residential	3	5	-40.00%	12	13	-7.69%	99	104	-4.81%
	Burglary Garage	2	2	0.00%	6	4	50.00%	50	59	-15.25%
	Burglary Commercial	1	1	0.00%	5	4	25.00%	81	60	35.00%
	Larceny	16	16	0.00%	69	116	-40.52%	897	956	-6.17%
	Vehicle Theft	2	5	-60.00%	14	18	-22.22%	207	229	-9.61%
	Arson	1	0		1	1	0.00%	11	10	10.00%
<b>Property Total:</b>		25	29	-13.79%	107	156	-31.41%	1345	1418	-5.15%
<b>Preliminary Part 1 Crime Totals:</b>		30	33	-9.09%	125	168	-25.60%	1500	1603	-6.43%
<b>Current 7 Day Period:</b>		10/22/2023 - 10/28/2023			<b>Prior 7 Day Period:</b>		10/15/2023 - 10/21/2023			
<b>Current 28 Day Period:</b>		10/1/2023 - 10/28/2023			<b>Prior 28 Day Period:</b>		9/3/2023 - 9/30/2023			
<b>Current YTD Day Period:</b>		1/1/2023 - 10/28/2023			<b>Prior YTD Period:</b>		1/1/2022 - 10/28/2022			

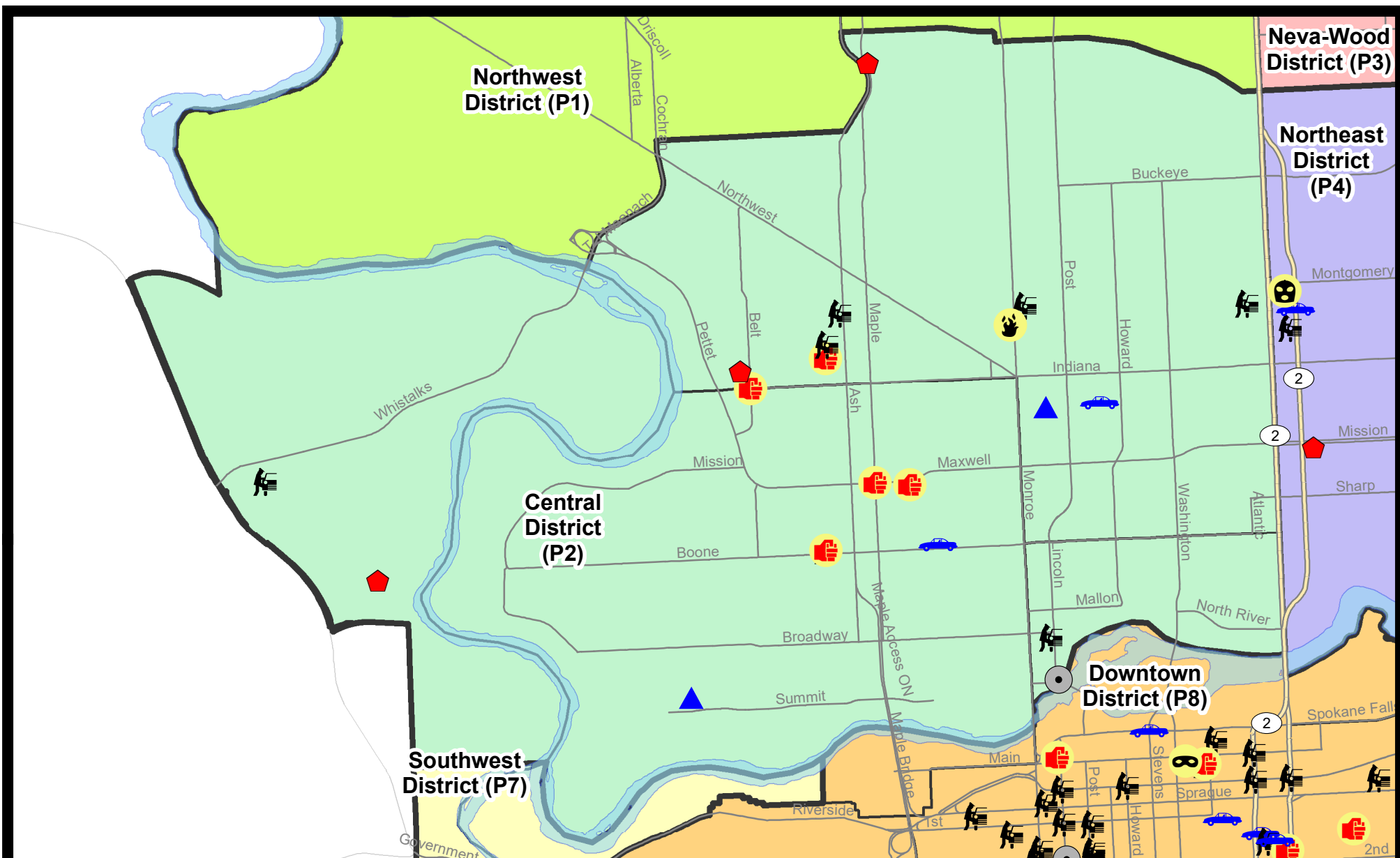
Prepared by SPD Crime Analysis Office - Monday, October 30, 2023


**NOTE:** SPD moved from UCR to the NIBRS reporting standard on 10/4/16 following the transition to a new RMS System. [Numbers on CompStat reports prior to this date should not be used as a comparison to those on this report.](#) Additional info on these reporting standards can be found on the FBI website: <https://ucr.fbi.gov/nibrs-overview>

This chart represents Preliminary counts of selected crime categories from Police Case Reports. Full statistical analysis to determine the confidence level of this data has not been performed. The % change columns on the preliminary counts differ from the percentage change on the NIBRS crime report, sometimes significantly. The CompStat report is designed for operational use and includes only selected NIBRS categories and coding less complex than full NIBRS rules. Official statistics for these and other NIBRS categories can be found on WASPC & FBI websites once available.














Note: On 1/8/23 a boundary change to P2 added a portion of the P1 area into P2 (SPA2EG); Consequently activity in P2 will appear a bit higher if compared to printed CompStat reports prior to 1/8/23






**City of Spokane**  
**Central District (P2)**  
**Selected Crime Types**  
**2023-10-22 to 2023-10-28**  
 Prepared By:  
 Crime Analysis Unit  
 Spokane Police Department


**Legend**


 Criminal Homicide	 Robbery Commercial	 Aggravated Assault	 Burglary Commercial
 Rape	 Robbery Person	 Burglary Residential	 Vehicle Prowling
		 Burglary Garage	 Vehicle Theft
			 Arson

*Cases Represent LERMS Crime Codes  
 Points may indicate multiple events  
 Note: Veh Prowl is only Larceny category displayed*



*For Additional Information on Incidents  
 pertaining to an Area, Trend, or Pattern  
 Contact Information Analysis*





**THIS IS NOT A LEGAL DOCUMENT:**  
 The information shown on this map is compiled from various sources and is subject to constant revision. Information shown on this map should not be used to determine the location of facilities in relationship to property lines, section lines, streets, etc.



Sunday - Saturday

NW - Central District (P2)

10/22/2023 TO 10/28/2023



<u>A/C</u>	<u>Offense Statute</u>	<u>Address</u>	<u>Reported Date</u>	<u>Dist</u>
<b><u>SPA2EG</u></b>				
C	ARSON 2D	2100 N MONROE ST	10/25/2023	P2
C	ASSAULT 2D	1700 W SHANNON AVE	10/24/2023	P1
C	BURGLARY 1D FROM RESIDENCE	1500 W ALICE AVE	10/27/2023	P1
C	BURGLARY 2D GARAGE	1700 N LINCOLN ST	10/24/2023	P2
C	RESIDENTIAL BURGLARY	2100 W SHANNON AVE	10/26/2023	P1
C	THEFT 2D FROM MOTOR VEHICLE	900 W MANSFIELD AVE	10/23/2023	P2
C	THEFT 2D FROM MOTOR VEHICLE	2100 N ATLANTIC ST	10/26/2023	P1
C	THEFT 3D ALL OTHER	2600 N ATLANTIC ST	10/22/2023	P2
C	THEFT 3D ALL OTHER	700 W MANSFIELD AVE	10/26/2023	P2
C	THEFT 3D FROM MOTOR VEHICLE	1700 W KNOX AVE	10/22/2023	P1
A	THEFT 3D FROM MOTOR VEHICLE	1700 W MANSFIELD AVE	10/23/2023	P1
C	THEFT 3D SHOPLIFTING	1600 W NORTHWEST BLVD	10/23/2023	P2
C	THEFT 3D SHOPLIFTING	1600 W NORTHWEST BLVD	10/26/2023	
C	THEFT 3D SHOPLIFTING	1600 W NORTHWEST BLVD	10/27/2023	
C	THEFT 3D SHOPLIFTING	1600 W NORTHWEST BLVD	10/27/2023	
C	THEFT OF MOTOR VEHICLE	1700 N WALL ST	10/24/2023	P1
<b><u>SPA2RS</u></b>				
C	BURGLARY 2D COMMERCIAL	W SUMMIT PKWY / N LINCOLN ST	10/26/2023	P2
A	THEFT 3D FROM MOTOR VEHICLE	900 W BROADWAY AVE	10/25/2023	P2
<b><u>SPA2WC</u></b>				
C	ASSAULT 1D	1400 W MAXWELL AVE	10/26/2023	P1
C	ASSAULT 2D	N BELT ST / W INDIANA AVE	10/22/2023	P1
C	ASSAULT 2D	W MAXWELL AVE / N MAPLE ST	10/27/2023	P1
C	ASSAULT 4D WEAPON	1800 W BOONE AVE	10/26/2023	P1
C	BURGLARY 2D GARAGE	2400 W BRIDGE AVE	10/28/2023	P7
C	THEFT 2D FROM BUILDING	2800 W MALLON AVE	10/25/2023	P2
C	THEFT 2D FROM MOTOR VEHICLE	1800 W BOONE AVE	10/28/2023	P2
C	THEFT 3D ALL OTHER	1500 N ELM ST	10/24/2023	P1
C	THEFT 3D SHOPLIFTING	1100 N MONROE ST	10/26/2023	
C	THEFT OF MOTOR VEHICLE	1300 W BOONE AVE	10/23/2023	P1
<b><u>SPA2WH</u></b>				
A	RESIDENTIAL BURGLARY	1100 N INLAND ST	10/28/2023	P1
C	THEFT 3D FROM MOTOR VEHICLE	1600 N RIVER RIDGE BLVD	10/25/2023	

# SPOKANE POLICE DEPARTMENT

## Northeast Precinct

## BAKER Sector

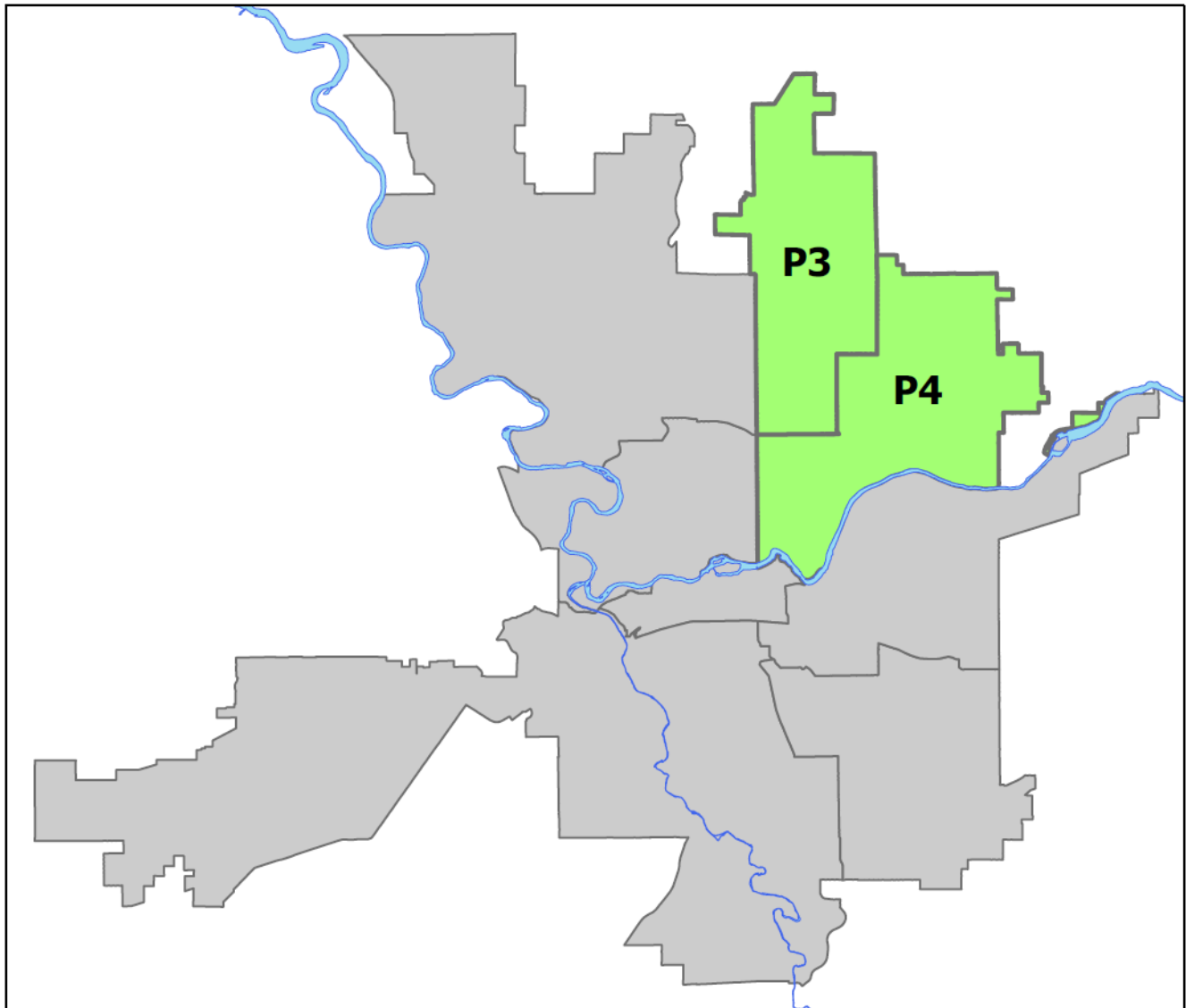


### PSA Commander

Captain Dave Richards

NevaWood District (P3)

Northeast District (P4)



POLICE SUMMARY - Ending: Saturday, October 28, 2023

## NORTHEAST PRECINCT (P3, P4) BAKER SECTOR



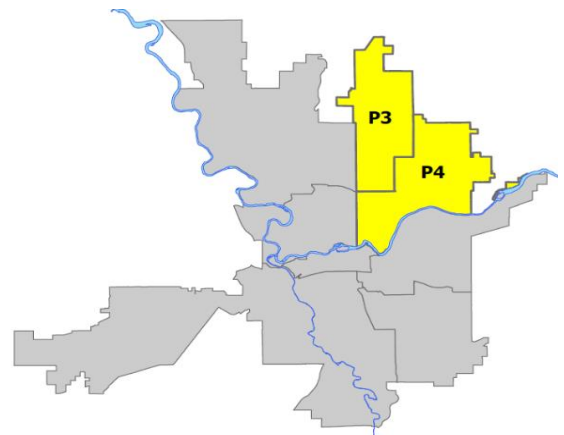
### Preliminary IBR Counts

NIBRS Categories (Part 1 Selected)		7 Day Comparison			28 Day Comparison			YTD Comparison		
		Current	Prior	Percent	Current	Prior	Percent	Current	Prior	Percent
<b>Violent</b>	Criminal Homicide	0	0		0	1	-100.00%	6	2	200.00%
	Rape	1	1	0.00%	3	4	-25.00%	52	47	10.64%
	Robbery - Commercial	1	1	0.00%	4	3	33.33%	51	45	13.33%
	Robbery - Person	1	1	0.00%	4	4	0.00%	63	59	6.78%
	Aggravated Assault - Non DV	6	4	50.00%	18	15	20.00%	168	140	20.00%
	Aggravated Assault - DV	0	2	-100.00%	6	12	-50.00%	110	95	15.79%
<b>Violent Total:</b>		9	9	0.00%	35	39	-10.26%	450	388	15.98%
<b>Property</b>	Burglary - Residential	12	8	50.00%	35	31	12.90%	323	244	32.38%
	Burglary Garage	0	3	-100.00%	8	7	14.29%	139	119	16.81%
	Burglary Commercial	4	2	100.00%	16	11	45.45%	180	187	-3.74%
	Larceny	71	68	4.41%	270	302	-10.60%	3072	2924	5.06%
	Vehicle Theft	6	8	-25.00%	30	23	30.43%	520	607	-14.33%
	Arson	1	1	0.00%	2	2	0.00%	25	23	8.70%
<b>Property Total:</b>		94	90	4.44%	361	376	-3.99%	4259	4104	3.78%
<b>Preliminary Part 1 Crime Totals:</b>		103	99	4.04%	396	415	-4.58%	4709	4492	4.83%
<b>Current 7 Day Period:</b>		10/22/2023 - 10/28/2023			<b>Prior 7 Day Period:</b>		10/15/2023 - 10/21/2023			
<b>Current 28 Day Period:</b>		10/1/2023 - 10/28/2023			<b>Prior 28 Day Period:</b>		9/3/2023 - 9/30/2023			
<b>Current YTD Day Period:</b>		1/1/2023 - 10/28/2023			<b>Prior YTD Period:</b>		1/1/2022 - 10/28/2022			

Prepared by SPD Crime Analysis Office - Monday, October 30, 2023

**NOTE:** SPD moved from UCR to the NIBRS reporting standard on 10/4/16 following the transition to a new RMS System. [Numbers on CompStat reports prior to this date should not be used as a comparison to those on this report.](#) Additional info on these reporting standards can be found on the FBI website: <https://ucr.fbi.gov/nibrs-overview>

This chart represents Preliminary counts of selected crime categories from Police Case Reports. Full statistical analysis to determine the confidence level of this data has not been performed. The % change columns on the preliminary counts differ from the percentage change on the NIBRS crime report, sometimes significantly. The CompStat report is designed for operational use and includes only selected NIBRS categories and coding less complex than full NIBRS rules. Official statistics for these and other NIBRS categories can be found on WASPC & FBI websites once available.



Note: On 1/8/23 boundary changes were implemented dividing the North Precinct into two (NW and NE). The Northeast Precinct BAKER Sector consists of P3 and P4; Consequently this page did not exist on printed reports prior to 1/8/23

POLICE SUMMARY - Ending: Saturday, October 28, 2023



## NE - Neva-Wood District (P3)

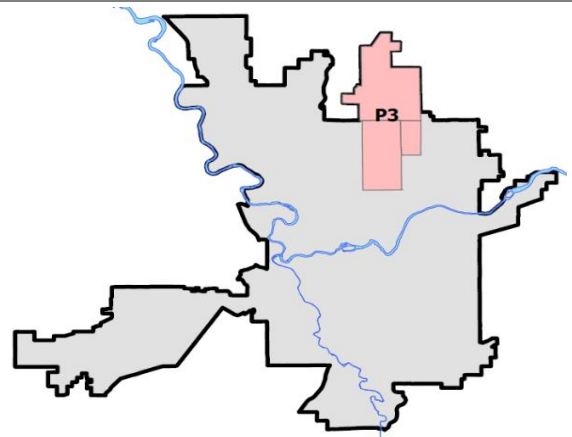
### Preliminary IBR Counts

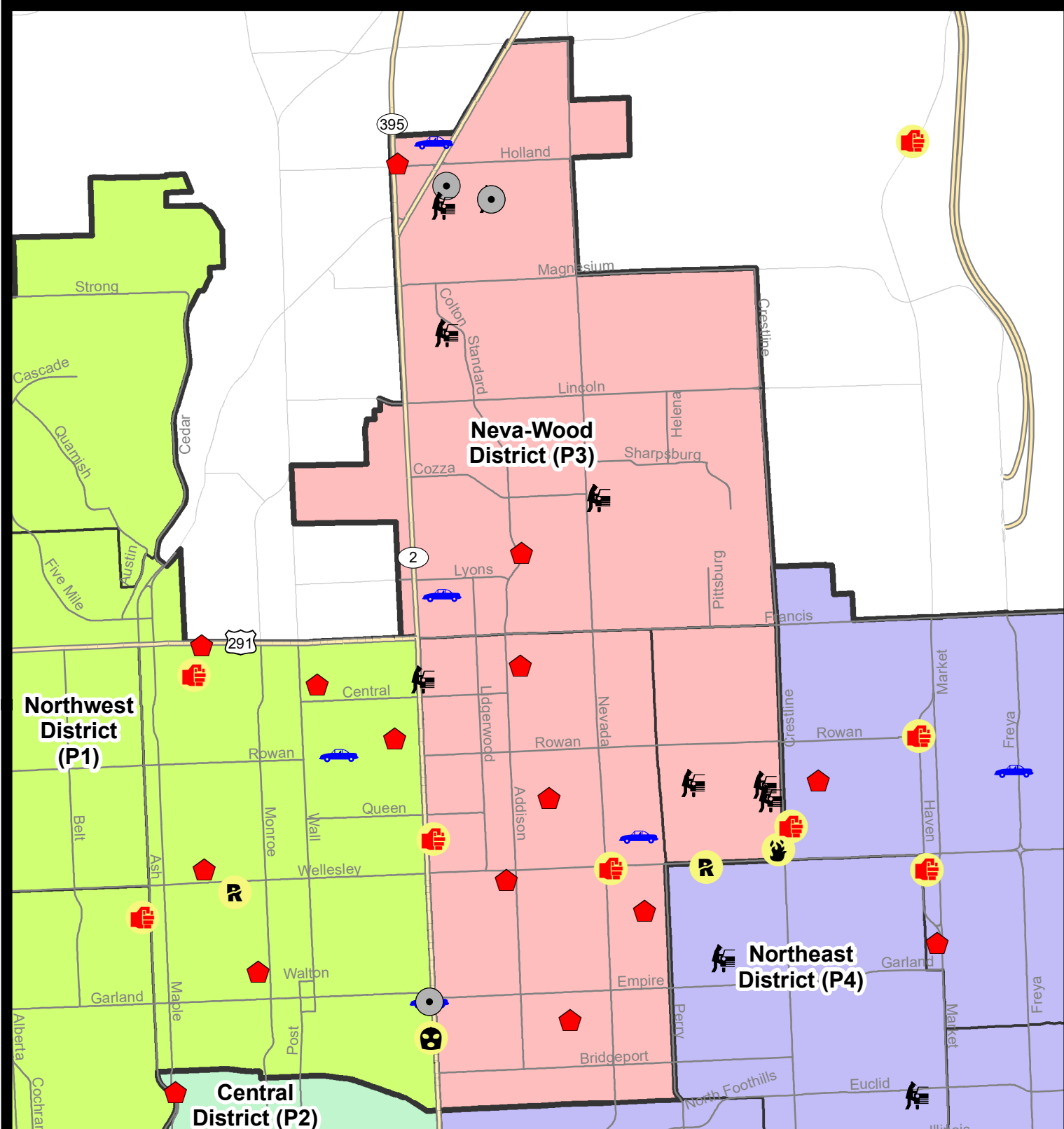
NIBRS Categories (Part 1 Selected)		7 Day Comparison			28 Day Comparison			YTD Comparison		
		Current	Prior	Percent	Current	Prior	Percent	Current	Prior	Percent
<b>Violent</b>	Criminal Homicide	0	0		0	1	-100.00%	4	2	100.00%
	Rape	0	0		0	2	-100.00%	29	25	16.00%
	Robbery - Commercial	0	1	-100.00%	2	2	0.00%	34	36	-5.56%
	Robbery - Person	0	1	-100.00%	2	2	0.00%	28	38	-26.32%
	Aggravated Assault - Non DV	2	4	-50.00%	12	7	71.43%	70	56	25.00%
	Aggravated Assault - DV	0	1	-100.00%	2	5	-60.00%	65	47	38.30%
<b>Violent Total:</b>		2	7	-71.43%	18	19	-5.26%	230	204	12.75%
<b>Property</b>	Burglary - Residential	7	5	40.00%	22	21	4.76%	181	114	58.77%
	Burglary Garage	0	0		3	4	-25.00%	91	80	13.75%
	Burglary Commercial	3	2	50.00%	12	7	71.43%	131	88	48.86%
	Larceny	47	45	4.44%	188	178	5.62%	2079	1996	4.16%
	Vehicle Theft	3	5	-40.00%	17	10	70.00%	272	336	-19.05%
	Arson	1	0		1	1	0.00%	17	11	54.55%
<b>Property Total:</b>		61	57	7.02%	243	221	9.95%	2771	2625	5.56%
<b>Preliminary Part 1 Crime Totals:</b>		63	64	-1.56%	261	240	8.75%	3001	2829	6.08%
<b>Current 7 Day Period:</b>		10/22/2023 - 10/28/2023			<b>Prior 7 Day Period:</b>		10/15/2023 - 10/21/2023			
<b>Current 28 Day Period:</b>		10/1/2023 - 10/28/2023			<b>Prior 28 Day Period:</b>		9/3/2023 - 9/30/2023			
<b>Current YTD Day Period:</b>		1/1/2023 - 10/28/2023			<b>Prior YTD Period:</b>		1/1/2022 - 10/28/2022			

Prepared by SPD Crime Analysis Office - Monday, October 30, 2023

**NOTE:** SPD moved from UCR to the NIBRS reporting standard on 10/4/16 following the transition to a new RMS System. [Numbers on CompStat reports prior to this date should not be used as a comparison to those on this report.](#) Additional info on these reporting standards can be found on the FBI website: <https://ucr.fbi.gov/nibrs-overview>

This chart represents Preliminary counts of selected crime categories from Police Case Reports. Full statistical analysis to determine the confidence level of this data has not been performed. The % change columns on the preliminary counts differ from the percentage change on the NIBRS crime report, sometimes significantly. The CompStat report is designed for operational use and includes only selected NIBRS categories and coding less complex than full NIBRS rules. Official statistics for these and other NIBRS categories can be found on WASPC & FBI websites once available.





**City of Spokane**  
**Neva-Wood District (P3)**  
**Selected Crime Codes**  
**2023-10-22 to 2023-10-28**  
 Prepared By:  
 Crime Analysis Unit  
 Spokane Police Department

**Legend**

**NIBRS Events**



Criminal Homicide



Rape



Robbery Commercial



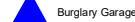
Robbery Person



Aggravated Assault



Burglary Residential



Burglary Garage



Burglary Commercial



Vehicle Prowling



Vehicle Theft



Arson



Cases Represent LERMS Crime Codes  
 Points may indicate multiple events  
 Note: Veh Prowl is only Larceny displayed

For Additional Information on  
 Incidents pertaining to an  
 Area, Trend, or Pattern  
 Contact Information Analysis

0 0.2 0.4 0.8 Miles



THIS IS NOT A LEGAL DOCUMENT:  
 The information shown on this map is compiled  
 from various sources and is subject to constant  
 revision. Information shown on this map should  
 not be used to determine the location of facilities  
 in relationship to property lines, section lines,  
 streets, etc.

Sunday - Saturday

NE - Neva-Wood District (P3)

10/22/2023 TO 10/28/2023



<u>A/C</u>	<u>Offense Statute</u>	<u>Address</u>	<u>Reported Date</u>	<u>Dist</u>
<b><u>SPB3NL</u></b>				
C	ASSAULT 1D	1000 E WELLESLEY AVE	10/27/2023	P4
C	HARASSMENT FELONY WEAPON INVOLVED	4700 N DIVISION ST	10/28/2023	P4
C	RESIDENTIAL BURGLARY	600 E CROWN AVE	10/22/2023	P4
C	RESIDENTIAL BURGLARY	6000 N WISCOMB ST	10/23/2023	P4
C	RESIDENTIAL BURGLARY	400 E HOFFMAN AVE	10/27/2023	P4
C	RESIDENTIAL BURGLARY	700 E KIERNAN AVE	10/27/2023	P4
A	RESIDENTIAL BURGLARY	1200 E LONGFELLOW AVE	10/28/2023	P4
C	RETAIL THEFT WITH SPECIAL CIRCUMSTANCES 3D	4700 N DIVISION ST	10/25/2023	P4
C	THEFT 2D ALL OTHER	N NEVADA ST / E FRANCIS AVE	10/25/2023	
C	THEFT 2D FROM BUILDING	4700 N DIVISION ST	10/28/2023	P3
C	THEFT 3D ALL OTHER	4500 N DIVISION ST	10/24/2023	P3
C	THEFT 3D ALL OTHER	900 E ROCKWELL AVE	10/25/2023	P3
C	THEFT 3D ALL OTHER	3900 N DIVISION ST	10/27/2023	P3
C	THEFT 3D ALL OTHER	1300 E LACROSSE AVE	10/27/2023	P3
C	THEFT 3D ALL OTHER	4700 N DIVISION ST	10/28/2023	P4
C	THEFT 3D ALL OTHER	600 E QUEEN AVE	10/23/2023	
C	THEFT 3D ALL OTHER	600 E QUEEN AVE	10/23/2023	
C	THEFT 3D FROM BUILDING	4700 N DIVISION ST	10/26/2023	P3
C	THEFT 3D FROM MOTOR VEHICLE	6000 N DIVISION ST	10/22/2023	
C	THEFT 3D SHOPLIFTING	4700 N DIVISION ST	10/23/2023	P4
C	THEFT 3D SHOPLIFTING	4700 N DIVISION ST	10/22/2023	
C	THEFT 3D VEHICLE PARTS AND ACCESSORIES	1200 E COLUMBIA AVE	10/23/2023	P3
C	THEFT OF MOTOR VEHICLE	1200 E WABASH AVE	10/24/2023	P3
<b><u>SPB3SH</u></b>				
C	BURGLARY 2D COMMERCIAL	200 E HOERNER AVE	10/25/2023	P4
C	BURGLARY 2D COMMERCIAL	9200 N COLTON ST	10/25/2023	P4
C	BURGLARY 2D COMMERCIAL	9200 N COLTON ST	10/27/2023	P4
C	BURGLARY 2D FENCED AREA	500 E FRANCIS AVE	10/23/2023	P4
C	RESIDENTIAL BURGLARY	6800 N STANDARD ST	10/23/2023	P3
C	RESIDENTIAL BURGLARY	9500 N DIVISION ST	10/28/2023	P4
C	THEFT 1D ALL OTHER	9600 N NEWPORT HWY	10/23/2023	P3
C	THEFT 1D ALL OTHER	9900 N NEWPORT HWY	10/23/2023	P4
C	THEFT 2D FROM BUILDING	6500 N NEVADA ST	10/26/2023	P4
C	THEFT 2D FROM MOTOR VEHICLE	1000 E COZZA DR	10/22/2023	P4
C	THEFT 2D FROM MOTOR VEHICLE	9100 N NEWPORT HWY	10/26/2023	P3
C	THEFT 3D ALL OTHER	9500 N DIVISION ST	10/28/2023	P4
C	THEFT 3D ALL OTHER	9200 N NEVADA ST	10/27/2023	
C	THEFT 3D FROM BUILDING	9200 N COLTON ST	10/23/2023	P4

For protection of victim privacy, the entire address on sexual assault crimes has been redacted.



<b>A/C</b>	<b>Offense Statute</b>	<b>Address</b>	<b>Reported Date</b>	<b>Dist</b>
C	THEFT 3D FROM BUILDING	900 E BEACON AVE	10/25/2023	P3
C	THEFT 3D FROM BUILDING	300 E WEDGEWOOD AVE	10/26/2023	P3
C	THEFT 3D FROM MOTOR VEHICLE	9200 N COLTON ST	10/27/2023	P4
C	THEFT 3D SHOPLIFTING	9200 N COLTON ST	10/22/2023	P4
C	THEFT 3D SHOPLIFTING	9200 N COLTON ST	10/22/2023	P4
C	THEFT 3D SHOPLIFTING	9600 N NEWPORT HWY	10/23/2023	P4
C	THEFT 3D SHOPLIFTING	9200 N COLTON ST	10/24/2023	P4
C	THEFT 3D SHOPLIFTING	9200 N COLTON ST	10/26/2023	P4
C	THEFT 3D SHOPLIFTING	9200 N COLTON ST	10/26/2023	P4
C	THEFT 3D SHOPLIFTING	9200 N COLTON ST	10/26/2023	P4
C	THEFT 3D SHOPLIFTING	9200 N COLTON ST	10/26/2023	P4
C	THEFT 3D SHOPLIFTING	9500 N NEWPORT HWY	10/27/2023	P3
C	THEFT 3D SHOPLIFTING	9100 N NEWPORT HWY	10/27/2023	P4
C	THEFT 3D SHOPLIFTING	9600 N NEWPORT HWY	10/22/2023	
C	THEFT 3D SHOPLIFTING	9100 N NEWPORT HWY	10/25/2023	
C	THEFT 3D SHOPLIFTING	9600 N NEWPORT HWY	10/27/2023	
C	THEFT 3D SHOPLIFTING	9100 N NEWPORT HWY	10/28/2023	
C	THEFT OF A FIREARM FROM MOTOR VEHICLE	1000 E COZZA DR	10/22/2023	P4
C	THEFT OF A FIREARM FROM MOTOR VEHICLE	8200 N GENERAL LEE WAY	10/26/2023	P3
C	THEFT OF MOTOR VEHICLE	6600 N DIVISION ST	10/22/2023	P4
C	THEFT OF MOTOR VEHICLE	9600 N NEWPORT HWY	10/23/2023	P3

### **SPB3WH**

C	ARSON 2D	4700 N CRESTLINE ST	10/24/2023	P3
A	THEFT 3D FROM MOTOR VEHICLE	5200 N MARTIN ST	10/23/2023	P3
C	THEFT 3D FROM MOTOR VEHICLE	2000 E QUEEN AVE	10/26/2023	P4
C	THEFT 3D FROM MOTOR VEHICLE	1600 E EVERETT AVE	10/23/2023	
C	THEFT 3D VEHICLE PARTS AND ACCESSORIES	5100 N HELENA ST	10/24/2023	P3

POLICE SUMMARY - Ending: Saturday, October 28, 2023



## NE - Northeast District (P4)

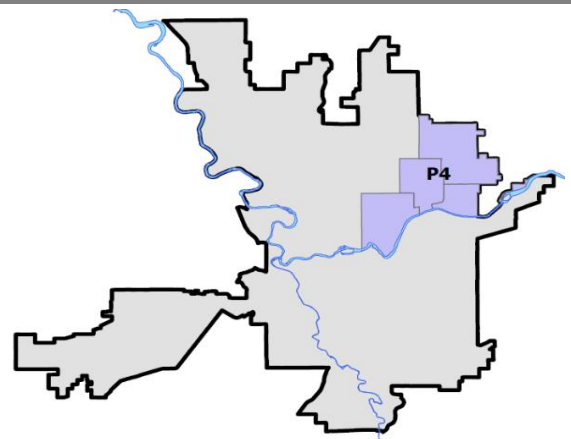
### Preliminary IBR Counts

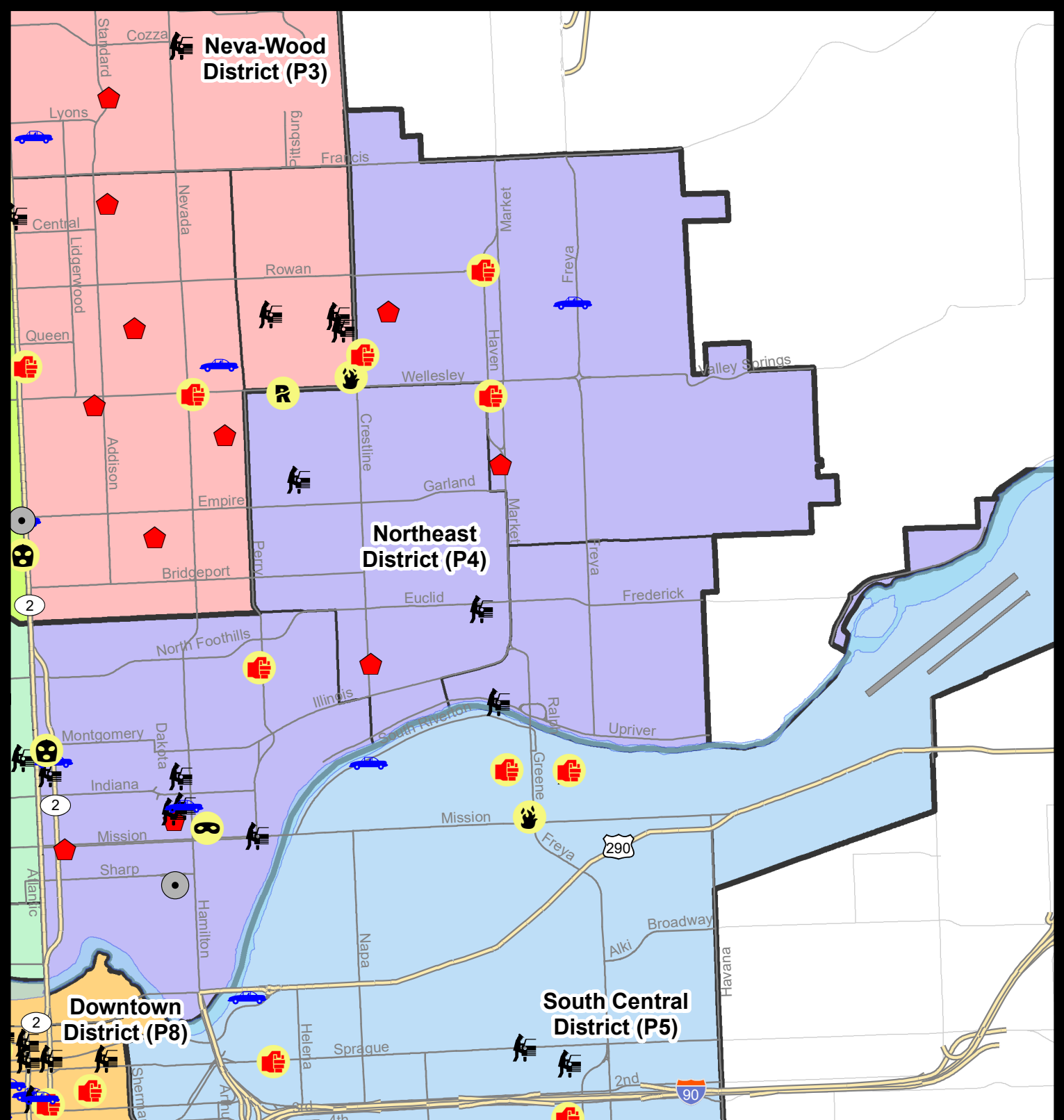
NIBRS Categories (Part 1 Selected)		7 Day Comparison			28 Day Comparison			YTD Comparison		
		Current	Prior	Percent	Current	Prior	Percent	Current	Prior	Percent
<b>Violent</b>	Criminal Homicide	0	0		0	0		2	0	
	Rape	1	1	0.00%	3	2	50.00%	23	22	4.55%
	Robbery - Commercial	1	0		2	1	100.00%	17	9	88.89%
	Robbery - Person	1	0		2	2	0.00%	35	21	66.67%
	Aggravated Assault - Non DV	4	0		6	8	-25.00%	98	84	16.67%
	Aggravated Assault - DV	0	1	-100.00%	4	7	-42.86%	45	48	-6.25%
<b>Violent Total:</b>		7	2	250.00%	17	20	-15.00%	220	184	19.57%
<b>Property</b>	Burglary - Residential	5	3	66.67%	13	10	30.00%	142	130	9.23%
	Burglary Garage	0	3	-100.00%	5	3	66.67%	48	39	23.08%
	Burglary Commercial	1	0		4	4	0.00%	49	99	-50.51%
	Larceny	24	23	4.35%	82	124	-33.87%	993	928	7.00%
	Vehicle Theft	3	3	0.00%	13	13	0.00%	248	271	-8.49%
	Arson	0	1	-100.00%	1	1	0.00%	8	12	-33.33%
<b>Property Total:</b>		33	33	0.00%	118	155	-23.87%	1488	1479	0.61%
<b>Preliminary Part 1 Crime Totals:</b>		40	35	14.29%	135	175	-22.86%	1708	1663	2.71%
<b>Current 7 Day Period:</b>		10/22/2023 - 10/28/2023			<b>Prior 7 Day Period:</b>		10/15/2023 - 10/21/2023			
<b>Current 28 Day Period:</b>		10/1/2023 - 10/28/2023			<b>Prior 28 Day Period:</b>		9/3/2023 - 9/30/2023			
<b>Current YTD Day Period:</b>		1/1/2023 - 10/28/2023			<b>Prior YTD Period:</b>		1/1/2022 - 10/28/2022			

Prepared by SPD Crime Analysis Office - Monday, October 30, 2023

**NOTE:** SPD moved from UCR to the NIBRS reporting standard on 10/4/16 following the transition to a new RMS System. [Numbers on CompStat reports prior to this date should not be used as a comparison to those on this report.](#) Additional info on these reporting standards can be found on the FBI website: <https://ucr.fbi.gov/nibrs-overview>

This chart represents Preliminary counts of selected crime categories from Police Case Reports. Full statistical analysis to determine the confidence level of this data has not been performed. The % change columns on the preliminary counts differ from the percentage change on the NIBRS crime report, sometimes significantly. The CompStat report is designed for operational use and includes only selected NIBRS categories and coding less complex than full NIBRS rules. Official statistics for these and other NIBRS categories can be found on WASPC & FBI websites once available.





## City of Spokane

### Northeast District (P4)

### Selected Crime Codes

2023-10-22 to 2023-10-28

Prepared By:  
Crime Analysis Unit  
Spokane Police Department

#### Legend

##### NIBRS Events



Criminal Homicide



Rape



Robbery Commercial



Robbery Person



Aggravated Assault



Burglary Residential



Burglary Garage



Burglary Commercial



Vehicle Prowling



Vehicle Theft



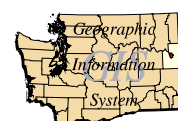
Arson



Cases Represent LERMS Crime Codes  
Points may indicate multiple events  
Note: Veh Prowl is only Larceny displayed

For Additional Information on  
Incidents pertaining to an  
Area, Trend, or Pattern  
Contact Information Analysis

0 0.2 0.4 0.8 Miles



THIS IS NOT A LEGAL DOCUMENT.  
The information shown on this map is compiled  
from various sources and is subject to constant  
revision. Information shown on this map should  
not be used to determine the location of facilities  
in relationship to property lines, section lines,  
streets, etc.

Sunday - Saturday

NE - Northeast District (P4)

10/22/2023 TO 10/28/2023



<u>A/C</u>	<u>Offense Statute</u>	<u>Address</u>	<u>Reported Date</u>	<u>Dist</u>
<b><u>SPB4BE</u></b>				
C	RAPE 2D		10/24/2023	P4
C	RESIDENTIAL BURGLARY	2700 N CRESTLINE ST	10/26/2023	P4
C	THEFT 2D FROM MOTOR VEHICLE	3000 N REGAL ST	10/28/2023	P4
C	THEFT 3D FROM MOTOR VEHICLE	1600 E OSTRANDER AVE	10/23/2023	
C	THEFT 3D SHOPLIFTING	3900 N MARKET ST	10/27/2023	
<b><u>SPB4HI</u></b>				
C	ASSAULT 2D	3000 E HOFFMAN AVE	10/22/2023	P4
C	ASSAULT 2D	2100 E WABASH AVE	10/26/2023	P4
C	RESIDENTIAL BURGLARY	4000 N MARKET ST	10/25/2023	P4
C	RESIDENTIAL BURGLARY	2300 E DIAMOND AVE	10/27/2023	P4
C	THEFT 3D ALL OTHER	2100 E WELLESLEY AVE	10/23/2023	P4
C	THEFT OF MOTOR VEHICLE	3500 E CROWN AVE	10/26/2023	P4
C	VEHICULAR ASSAULT	N HAVEN ST / E ROWAN AVE	10/25/2023	P4
<b><u>SPB4LO</u></b>				
C	ASSAULT 2D	2700 N PERRY ST	10/26/2023	P4
C	BURGLARY 2D COMMERCIAL	1200 N CINCINNATI ST	10/23/2023	P4
C	RESIDENTIAL BURGLARY	100 E MISSION AVE	10/23/2023	P2
C	RESIDENTIAL BURGLARY	1700 N CINCINNATI ST	10/28/2023	P4
C	ROBBERY 1D COMMERCIAL	0 E MONTGOMERY AVE	10/23/2023	P4
C	ROBBERY 1D PERSON	900 E MISSION AVE	10/23/2023	P4
C	THEFT 2D ALL OTHER	1900 N HAMILTON ST	10/26/2023	P4
C	THEFT 2D FROM BUILDING	200 E SHARP AVE	10/27/2023	P4
C	THEFT 2D FROM MOTOR VEHICLE	800 E NORA AVE	10/24/2023	P4
C	THEFT 2D SHOPLIFTING	1500 E ILLINOIS AVE	10/28/2023	P4
C	THEFT 2D SHOPLIFTING	2000 N HAMILTON ST	10/24/2023	
C	THEFT 3D ALL OTHER	500 E CATALDO AVE	10/23/2023	P4
C	THEFT 3D ALL OTHER	200 E INDIANA AVE	10/24/2023	P4
C	THEFT 3D ALL OTHER	200 E SHARP AVE	10/27/2023	P4
C	THEFT 3D ALL OTHER	800 E BALDWIN AVE	10/28/2023	P4
C	THEFT 3D FROM MOTOR VEHICLE	2000 N RUBY ST	10/24/2023	P4
C	THEFT 3D FROM MOTOR VEHICLE	1700 N CINCINNATI ST	10/22/2023	
C	THEFT 3D FROM MOTOR VEHICLE	E MISSION AVE / N PERRY ST	10/25/2023	
C	THEFT 3D FROM MOTOR VEHICLE	800 E BALDWIN AVE	10/26/2023	
C	THEFT 3D SHOPLIFTING	0 E MONTGOMERY AVE	10/22/2023	P4
C	THEFT 3D SHOPLIFTING	900 E MISSION AVE	10/25/2023	P4
C	THEFT 3D SHOPLIFTING	0 E MONTGOMERY AVE	10/28/2023	P4
C	THEFT 3D SHOPLIFTING	900 E MISSION AVE	10/22/2023	

<b>A/C</b>	<b>Offense Statute</b>	<b>Address</b>	<b>Reported Date</b>	<b>Dist</b>
C	THEFT 3D SHOPLIFTING	900 E MISSION AVE	10/27/2023	
C	THEFT 3D VEHICLE PARTS AND ACCESSORIES	2600 N HAMILTON ST	10/26/2023	P4
C	THEFT OF MOTOR VEHICLE	800 E NORA AVE	10/24/2023	P4
C	THEFT OF MOTOR VEHICLE	E ERMINA AVE / N RUBY ST	10/24/2023	P4
<b><u>SPB4MI</u></b>				
C	THEFT 3D FROM MOTOR VEHICLE	N HAVEN ST / E UPRIVER DR	10/25/2023	P1

# SPOKANE POLICE DEPARTMENT



## South Precinct CHARLIE Sector

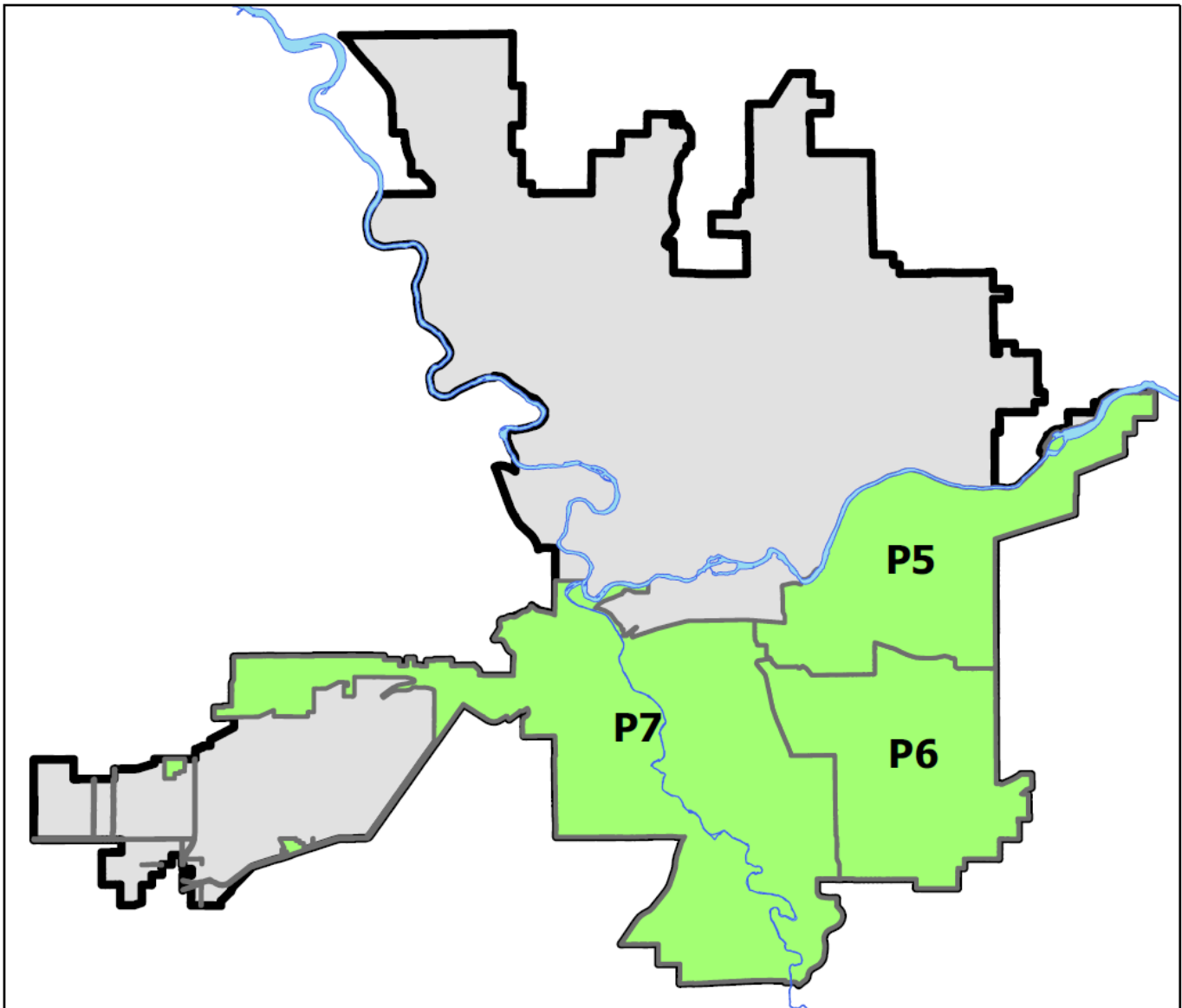
### PSA Commander

Captain Matt Cowles

South Central District (P5)

Southeast District (P6)

Southwest District (P7)





POLICE SUMMARY - Ending: Saturday, October 28, 2023

## ***SOUTH PRECINCT (P5, P6, P7) CHARLIE SECTOR***



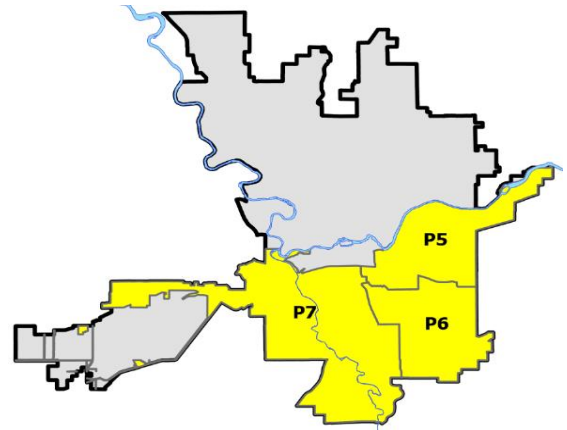
### Preliminary IBR Counts

NIBRS Categories (Part 1 Selected)		7 Day Comparison			28 Day Comparison			YTD Comparison		
		Current	Prior	Percent	Current	Prior	Percent	Current	Prior	Percent
<b>Violent</b>	Criminal Homicide	0	0		0	0		4	3	33.33%
	Rape	0	4	-100.00%	7	6	16.67%	62	54	14.81%
	Robbery - Commercial	0	0		1	1	0.00%	12	10	20.00%
	Robbery - Person	1	1	0.00%	4	6	-33.33%	38	33	15.15%
	Aggravated Assault - Non DV	7	2	250.00%	17	7	142.86%	118	107	10.28%
	Aggravated Assault - DV	0	2	-100.00%	5	8	-37.50%	77	89	-13.48%
<b>Violent Total:</b>		8	9	-11.11%	34	28	21.43%	311	296	5.07%
<b>Property</b>	Burglary - Residential	1	3	-66.67%	12	13	-7.69%	145	186	-22.04%
	Burglary Garage	2	4	-50.00%	19	17	11.76%	145	137	5.84%
	Burglary Commercial	1	2	-50.00%	8	8	0.00%	118	183	-35.52%
	Larceny	37	41	-9.76%	150	132	13.64%	1847	2338	-21.00%
	Vehicle Theft	3	7	-57.14%	19	26	-26.92%	414	434	-4.61%
	Arson	1	0		2	1	100.00%	14	15	-6.67%
<b>Property Total:</b>		45	57	-21.05%	210	197	6.60%	2683	3293	-18.52%
<b>Preliminary Part 1 Crime Totals:</b>		53	66	-19.70%	244	225	8.44%	2994	3589	-16.58%
<b>Current 7 Day Period:</b>		10/22/2023 - 10/28/2023			<b>Prior 7 Day Period:</b>		10/15/2023 - 10/21/2023			
<b>Current 28 Day Period:</b>		10/1/2023 - 10/28/2023			<b>Prior 28 Day Period:</b>		9/3/2023 - 9/30/2023			
<b>Current YTD Day Period:</b>		1/1/2023 - 10/28/2023			<b>Prior YTD Period:</b>		1/1/2022 - 10/28/2022			

Prepared by SPD Crime Analysis Office - Monday, October 30, 2023

**NOTE:** SPD moved from UCR to the NIBRS reporting standard on 10/4/16 following the transition to a new RMS System. [Numbers on CompStat reports prior to this date should not be used as a comparison to those on this report.](#) Additional info on these reporting standards can be found on the FBI website: <https://ucr.fbi.gov/nibrs-overview>

This chart represents Preliminary counts of selected crime categories from Police Case Reports. Full statistical analysis to determine the confidence level of this data has not been performed. The % change columns on the preliminary counts differ from the percentage change on the NIBRS crime report, sometimes significantly. The CompStat report is designed for operational use and includes only selected NIBRS categories and coding less complex than full NIBRS rules. Official statistics for these and other NIBRS categories can be found on WASPC & FBI websites once available.



Note: On 1/8/23 boundary changes incorporated portions of P7 into the Downtown Precinct (SPD8BA and SPD8PV); Consequently activity in P7 will appear lower if compared to printed CompStat reports prior to 1/8/23

POLICE SUMMARY - Ending: Saturday, October 28, 2023



## SE - South Central District (P5)

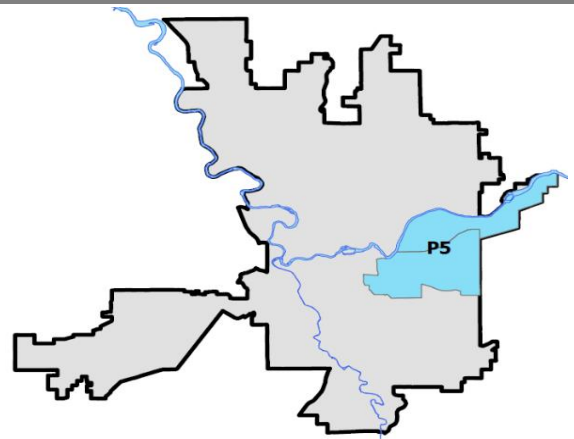
### Preliminary IBR Counts

NIBRS Categories (Part 1 Selected)		7 Day Comparison			28 Day Comparison			YTD Comparison		
		Current	Prior	Percent	Current	Prior	Percent	Current	Prior	Percent
<b>Violent</b>	Criminal Homicide	0	0		0	0		2	1	100.00%
	Rape	0	1	-100.00%	4	4	0.00%	33	20	65.00%
	Robbery - Commercial	0	0		0	1	-100.00%	3	4	-25.00%
	Robbery - Person	0	0		1	1	0.00%	19	14	35.71%
	Aggravated Assault - Non DV	5	1	400.00%	13	4	225.00%	64	59	8.47%
	Aggravated Assault - DV	0	1	-100.00%	4	5	-20.00%	45	46	-2.17%
<b>Violent Total:</b>		5	3	66.67%	22	15	46.67%	166	144	15.28%
<b>Property</b>	Burglary - Residential	0	1	-100.00%	6	6	0.00%	49	65	-24.62%
	Burglary Garage	0	3	-100.00%	8	7	14.29%	45	42	7.14%
	Burglary Commercial	0	1	-100.00%	4	5	-20.00%	70	114	-38.60%
	Larceny	9	10	-10.00%	50	42	19.05%	644	893	-27.88%
	Vehicle Theft	2	3	-33.33%	11	11	0.00%	140	197	-28.93%
	Arson	1	0		2	1	100.00%	10	6	66.67%
<b>Property Total:</b>		12	18	-33.33%	81	72	12.50%	958	1317	-27.26%
<b>Preliminary Part 1 Crime Totals:</b>		17	21	-19.05%	103	87	18.39%	1124	1461	-23.07%
<b>Current 7 Day Period:</b>		10/22/2023 - 10/28/2023			<b>Prior 7 Day Period:</b>		10/15/2023 - 10/21/2023			
<b>Current 28 Day Period:</b>		10/1/2023 - 10/28/2023			<b>Prior 28 Day Period:</b>		9/3/2023 - 9/30/2023			
<b>Current YTD Day Period:</b>		1/1/2023 - 10/28/2023			<b>Prior YTD Period:</b>		1/1/2022 - 10/28/2022			

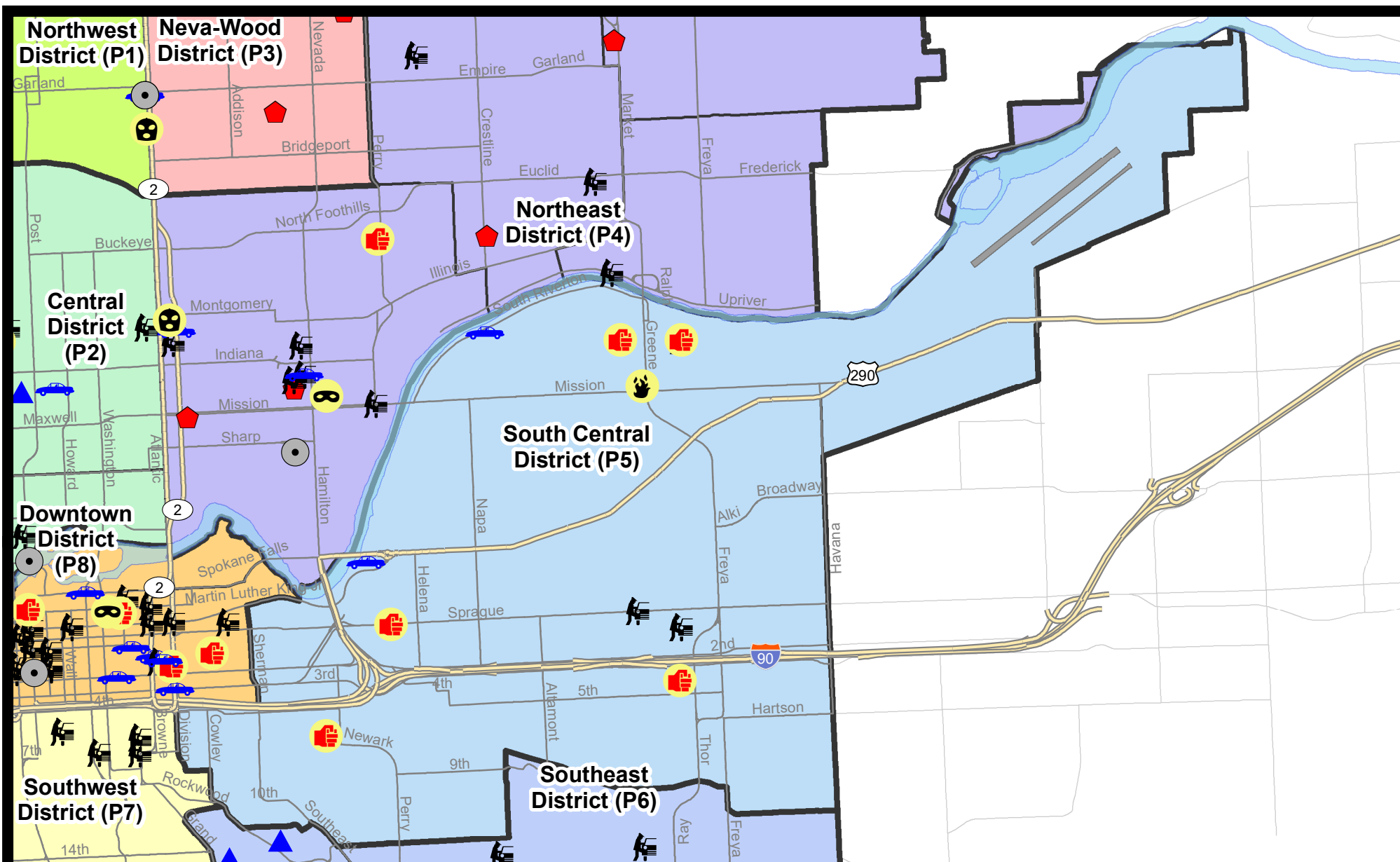
Prepared by SPD Crime Analysis Office - Monday, October 30, 2023

**NOTE:** SPD moved from UCR to the NIBRS reporting standard on 10/4/16 following the transition to a new RMS System. [Numbers on CompStat reports prior to this date should not be used as a comparison to those on this report.](#) Additional info on these reporting standards can be found on the FBI website: <https://ucr.fbi.gov/nibrs-overview>

This chart represents Preliminary counts of selected crime categories from Police Case Reports. Full statistical analysis to determine the confidence level of this data has not been performed. The % change columns on the preliminary counts differ from the percentage change on the NIBRS crime report, sometimes significantly. The CompStat report is designed for operational use and includes only selected NIBRS categories and coding less complex than full NIBRS rules. Official statistics for these and other NIBRS categories can be found on WASPC & FBI websites once available.



**Note:** On 2/10/21 a portion of the Police Block SPC5EC became part of the Downtown Precinct (SPD8EC); Consequently activity in P5 will appear lower if compared to printed CompStat reports prior to 2/10/21



**City of Spokane**  
**South Central District (P5)**  
**Selected**  
**Crime Types**  
**2023-10-22 to 2023-10-28**

Prepared By:  
**Crime Analysis Unit**  
**Spokane Police Department**

**Legend**

**NIBRS Events**



Criminal Homicide



Rape



Robbery Commercial



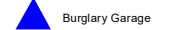
Robbery Person



Aggravated Assault



Burglary Residential



Burglary Garage



Burglary Commercial



Vehicle Prowling



Vehicle Theft



Arson

Cases Represent LERMS Crime Codes

Points may indicate multiple events

Note: Veh Prowl is only Larceny category displayed



For Additional Information on Incidents  
 pertaining to an Area, Trend, or Pattern  
 Contact Information Analysis

0 0.2 0.4 0.6 0.8 1 Miles



**THIS IS NOT A LEGAL DOCUMENT:**  
 The information shown on this map is compiled  
 from various sources and is subject to constant  
 revision. Information shown on this map should  
 not be used to determine the location of facilities  
 in relationship to property lines, section lines,  
 streets, etc.

Sunday - Saturday

SE - South Central District (P5)

10/22/2023 TO 10/28/2023



<b><u>A/C</u></b>	<b><u>Offense Statute</u></b>	<b><u>Address</u></b>	<b><u>Reported Date</u></b>	<b><u>Dist</u></b>
<b><u>SPC5EC</u></b>				
C	ASSAULT 2D	1400 E SPRAGUE AVE	10/25/2023	P8
C	BURGLARY 2D FENCED AREA	2400 E TRENT AVE	10/23/2023	P5
C	HARASSMENT FELONY WEAPON INVOLVED	400 S THOR ST	10/26/2023	P6
C	THEFT 2D ALL OTHER	E SPRAGUE AVE / N FREYA ST	10/26/2023	P5
C	THEFT 2D FROM MOTOR VEHICLE	E SPRAGUE AVE / S FISKE ST	10/23/2023	
C	THEFT 3D ALL OTHER	1500 E TRENT AVE	10/22/2023	P5
C	THEFT 3D FROM BUILDING	3600 E 13TH AVE	10/23/2023	P5
C	THEFT 3D FROM MOTOR VEHICLE	100 S RALPH ST	10/22/2023	P5
C	THEFT 3D SHOPLIFTING	300 S THOR ST	10/23/2023	P6
C	THEFT OF MOTOR VEHICLE	1200 E TRENT AVE	10/27/2023	P6
C	VEHICULAR ASSAULT	E HARTSON AVE / S CONKLIN ST	10/28/2023	P6
<b><u>SPC5GP</u></b>				
C	ARSON 2D	3100 E MISSION AVE	10/26/2023	P4
C	ASSAULT 2D	3000 E BALDWIN AVE	10/23/2023	P6
C	ASSAULT 4D WEAPON	1800 N GREENE ST	10/25/2023	P6
C	THEFT 3D FROM BUILDING	4300 E TRENT AVE	10/26/2023	P5
C	THEFT 3D FROM MOTOR VEHICLE	1800 N GREENE ST	10/26/2023	P5
C	THEFT OF MOTOR VEHICLE	2000 E SOUTH RIVERTON AVE	10/25/2023	P6

POLICE SUMMARY - Ending: Saturday, October 28, 2023



## SE - Southeast District (P6)

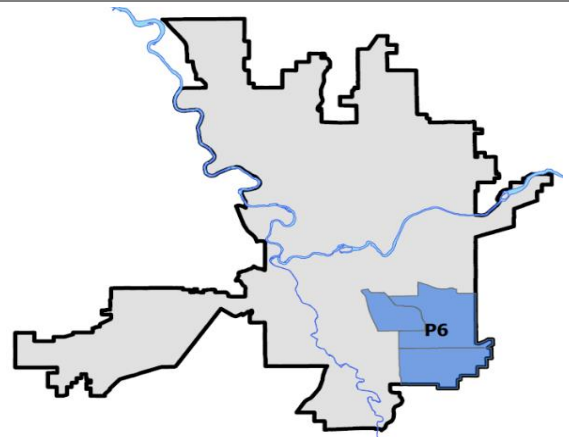
### Preliminary IBR Counts

NIBRS Categories (Part 1 Selected)		7 Day Comparison			28 Day Comparison			YTD Comparison		
		Current	Prior	Percent	Current	Prior	Percent	Current	Prior	Percent
<b>Violent</b>	Criminal Homicide	0	0		0	0		0	0	
	Rape	0	0		0	0		5	9	-44.44%
	Robbery - Commercial	0	0		1	0		4	2	100.00%
	Robbery - Person	1	1	0.00%	2	0		4	7	-42.86%
	Aggravated Assault - Non DV	1	0		2	1	100.00%	19	12	58.33%
	Aggravated Assault - DV	0	0		0	0		12	20	-40.00%
<b>Violent Total:</b>		2	1	100.00%	5	1	400.00%	44	50	-12.00%
<b>Property</b>	Burglary - Residential	1	0		3	1	200.00%	36	62	-41.94%
	Burglary Garage	2	0		6	6	0.00%	37	42	-11.90%
	Burglary Commercial	1	0		1	1	0.00%	21	21	0.00%
	Larceny	17	15	13.33%	48	35	37.14%	452	502	-9.96%
	Vehicle Theft	1	1	0.00%	4	3	33.33%	129	90	43.33%
	Arson	0	0		0	0		1	3	-66.67%
<b>Property Total:</b>		22	16	37.50%	62	46	34.78%	676	720	-6.11%
<b>Preliminary Part 1 Crime Totals:</b>		24	17	41.18%	67	47	42.55%	720	770	-6.49%
<b>Current 7 Day Period:</b>		10/22/2023 - 10/28/2023			<b>Prior 7 Day Period:</b>		10/15/2023 - 10/21/2023			
<b>Current 28 Day Period:</b>		10/1/2023 - 10/28/2023			<b>Prior 28 Day Period:</b>		9/3/2023 - 9/30/2023			
<b>Current YTD Day Period:</b>		1/1/2023 - 10/28/2023			<b>Prior YTD Period:</b>		1/1/2022 - 10/28/2022			

Prepared by SPD Crime Analysis Office - Monday, October 30, 2023

**NOTE:** SPD moved from UCR to the NIBRS reporting standard on 10/4/16 following the transition to a new RMS System. [Numbers on CompStat reports prior to this date should not be used as a comparison to those on this report.](#) Additional info on these reporting standards can be found on the FBI website: <https://ucr.fbi.gov/nibrs-overview>

This chart represents Preliminary counts of selected crime categories from Police Case Reports. Full statistical analysis to determine the confidence level of this data has not been performed. The % change columns on the preliminary counts differ from the percentage change on the NIBRS crime report, sometimes significantly. The CompStat report is designed for operational use and includes only selected NIBRS categories and coding less complex than full NIBRS rules. Official statistics for these and other NIBRS categories can be found on WASPC & FBI websites once available.







Sunday - Saturday

SE - Southeast District (P6)

10/22/2023 TO 10/28/2023



<u>A/C</u>	<u>Offense Statute</u>	<u>Address</u>	<u>Reported Date</u>	<u>Dist</u>
<b><u>SPC6LH</u></b>				
C	ASSAULT 2D	2700 S MT VERNON ST	10/28/2023	P4
C	BURGLARY 2D COMMERCIAL	2600 E 29TH AVE	10/22/2023	P6
C	ROBBERY 2D PERSON	S SOUTHEAST BLVD / E 27TH AVE	10/28/2023	P6
C	THEFT 2D FROM MOTOR VEHICLE	3000 E 15TH AVE	10/26/2023	P6
C	THEFT 3D ALL OTHER	3000 E 19TH AVE	10/22/2023	
C	THEFT 3D FROM MOTOR VEHICLE	3100 E 37TH AVE	10/26/2023	P6
C	THEFT 3D SHOPLIFTING	2600 E 29TH AVE	10/28/2023	
C	THEFT 3D VEHICLE PARTS AND ACCESSORIES	2800 E 32ND AVE	10/23/2023	P6
C	THEFT OF A FIREARM FROM MOTOR VEHICLE	2000 E 15TH AVE	10/27/2023	P6
C	THEFT OF MOTOR VEHICLE	3100 E 37TH AVE	10/26/2023	P6
<b><u>SPC6RW</u></b>				
C	BURGLARY 2D GARAGE	300 E 14TH AVE	10/26/2023	P6
C	BURGLARY 2D GARAGE	1300 S SHERIDAN ST	10/28/2023	P6
C	RESIDENTIAL BURGLARY	1700 S GRAND BLVD	10/22/2023	P7
C	THEFT 2D FROM MOTOR VEHICLE	E 20TH AVE / S GRAND BLVD	10/25/2023	
C	THEFT 3D FROM BUILDING	2800 S PITTSBURG ST	10/25/2023	P6
C	THEFT 3D FROM MOTOR VEHICLE	600 E 23RD AVE	10/25/2023	P6
<b><u>SPC6SG</u></b>				
C	THEFT 3D ALL OTHER	S REGAL ST / E PALOUSE HWY	10/22/2023	P6
C	THEFT 3D FROM MOTOR VEHICLE	5000 S REGAL ST	10/26/2023	P6
C	THEFT 3D FROM MOTOR VEHICLE	3200 E 44TH AVE	10/26/2023	
C	THEFT 3D SHOPLIFTING	4500 S REGAL ST	10/24/2023	
C	THEFT 3D SHOPLIFTING	4500 S REGAL ST	10/24/2023	
C	THEFT 3D SHOPLIFTING	4500 S REGAL ST	10/24/2023	
C	THEFT 3D SHOPLIFTING	4900 S REGAL ST	10/26/2023	
C	THEFT OF A FIREARM FROM MOTOR VEHICLE	5000 S REGAL ST	10/26/2023	P6

POLICE SUMMARY - Ending: Saturday, October 28, 2023



## SW - Southwest District (P7)

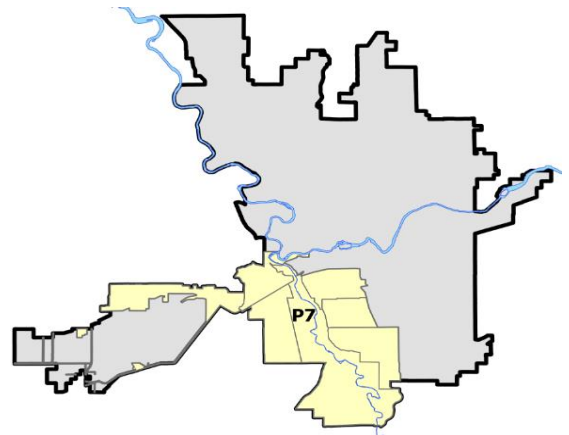
### Preliminary IBR Counts

NIBRS Categories (Part 1 Selected)		7 Day Comparison			28 Day Comparison			YTD Comparison		
		Current	Prior	Percent	Current	Prior	Percent	Current	Prior	Percent
<b>Violent</b>	Criminal Homicide	0	0		0	0		2	2	0.00%
	Rape	0	3	-100.00%	3	2	50.00%	24	25	-4.00%
	Robbery - Commercial	0	0		0	0		5	4	25.00%
	Robbery - Person	0	0		1	5	-80.00%	15	12	25.00%
	Aggravated Assault - Non DV	1	1	0.00%	2	2	0.00%	35	36	-2.78%
	Aggravated Assault - DV	0	1	-100.00%	1	3	-66.67%	20	23	-13.04%
<b>Violent Total:</b>		1	5	-80.00%	7	12	-41.67%	101	102	-0.98%
<b>Property</b>	Burglary - Residential	0	2	-100.00%	3	6	-50.00%	60	59	1.69%
	Burglary Garage	0	1	-100.00%	5	4	25.00%	63	53	18.87%
	Burglary Commercial	0	1	-100.00%	3	2	50.00%	27	48	-43.75%
	Larceny	11	16	-31.25%	52	55	-5.45%	751	943	-20.36%
	Vehicle Theft	0	3	-100.00%	4	12	-66.67%	145	147	-1.36%
	Arson	0	0		0	0		3	6	-50.00%
<b>Property Total:</b>		11	23	-52.17%	67	79	-15.19%	1049	1256	-16.48%
<b>Preliminary Part 1 Crime Totals:</b>		12	28	-57.14%	74	91	-18.68%	1150	1358	-15.32%
<b>Current 7 Day Period:</b>		10/22/2023 - 10/28/2023			<b>Prior 7 Day Period:</b>		10/15/2023 - 10/21/2023			
<b>Current 28 Day Period:</b>		10/1/2023 - 10/28/2023			<b>Prior 28 Day Period:</b>		9/3/2023 - 9/30/2023			
<b>Current YTD Day Period:</b>		1/1/2023 - 10/28/2023			<b>Prior YTD Period:</b>		1/1/2022 - 10/28/2022			

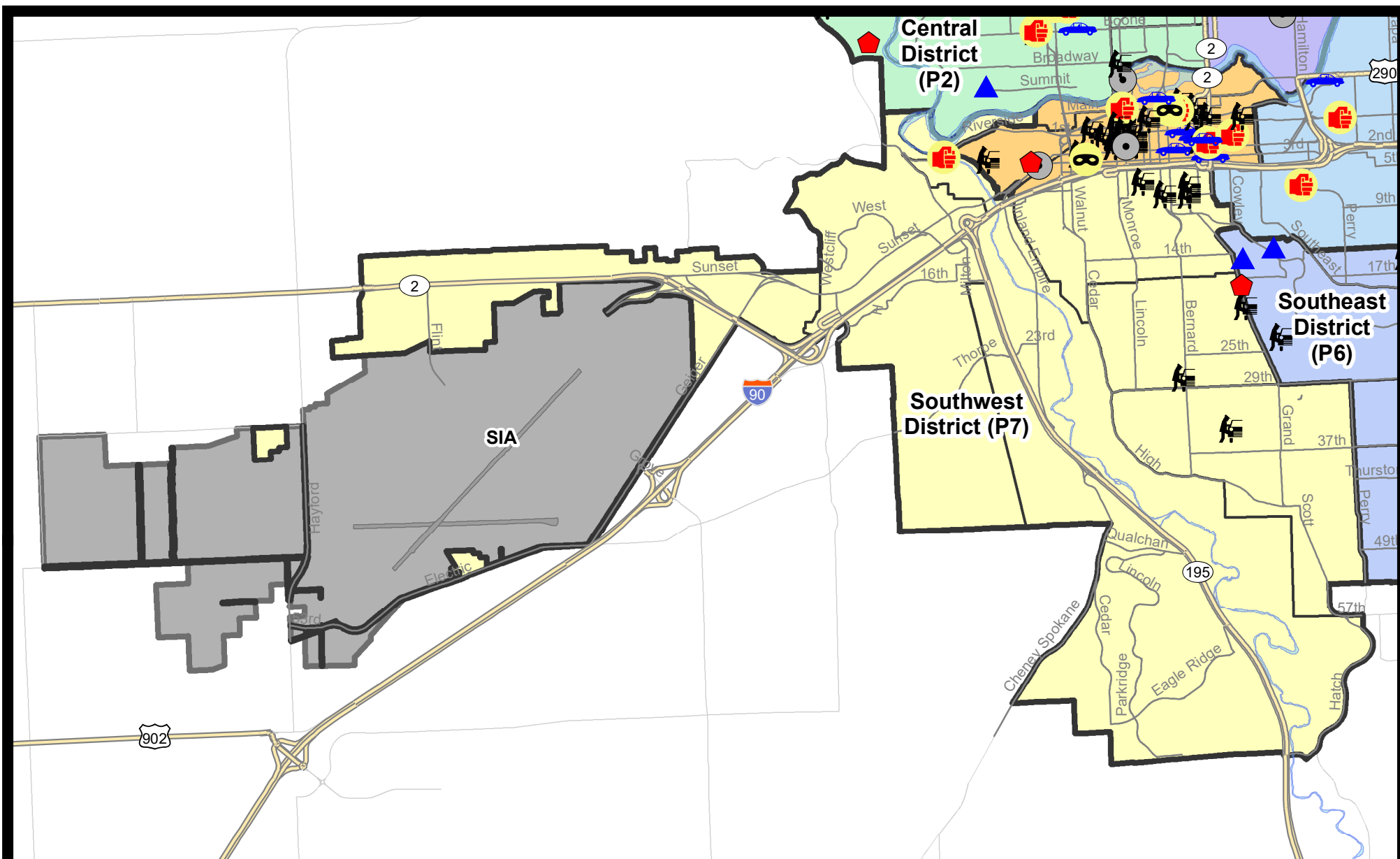
Prepared by SPD Crime Analysis Office - Monday, October 30, 2023

**NOTE:** SPD moved from UCR to the NIBRS reporting standard on 10/4/16 following the transition to a new RMS System. [Numbers on CompStat reports prior to this date should not be used as a comparison to those on this report.](#) Additional info on these reporting standards can be found on the FBI website: <https://ucr.fbi.gov/nibrs-overview>

This chart represents Preliminary counts of selected crime categories from Police Case Reports. Full statistical analysis to determine the confidence level of this data has not been performed. The % change columns on the preliminary counts differ from the percentage change on the NIBRS crime report, sometimes significantly. The CompStat report is designed for operational use and includes only selected NIBRS categories and coding less complex than full NIBRS rules. Official statistics for these and other NIBRS categories can be found on WASPC & FBI websites once available.



Note: On 1/8/23 boundary changes were implemented that incorporated portions of P7 into the Downtown DAVID Sector (SPD8BA SPD8PV); Consequently activity in P7 will appear lower if compared to printed CompStat reports prior to 1/8/23

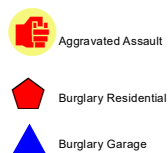


**City of Spokane**  
**Southwest District (P7)**  
**Selected**  
**Crime Types**  
**2023-10-22 to 2023-10-28**

Prepared By:  
**Crime Analysis Unit**  
**Spokane Police Department**

**Legend**

**NIBRS Events**



Cases Represent LERMS Crime Codes  
 Points may indicate multiple events  
 Note: Veh Prowl is only Larceny category displayed



For Additional Information on Incidents  
 pertaining to an Area, Trend, or Pattern  
 Contact Information Analysis

0 0.2 0.4 0.6 0.8 1 1.2 1.4 1.6 Miles



**THIS IS NOT A LEGAL DOCUMENT:**  
 The information shown on this map is compiled  
 from various sources and is subject to constant  
 revision. Information shown on this map should  
 not be used to determine the location of facilities  
 in relationship to property lines, section lines,  
 streets, etc.



Sunday - Saturday

SE - Southwest District (P7)

10/22/2023 TO 10/28/2023



<u>A/C</u>	<u>Offense Statute</u>	<u>Address</u>	<u>Reported Date</u>	<u>Dist</u>
<b><u>SPC7CH</u></b>				
C	THEFT 2D FROM MOTOR VEHICLE	700 S MCCLELLAN ST	10/25/2023	P7
C	THEFT 2D FROM MOTOR VEHICLE	S MCCLELLAN ST / W 6TH AVE	10/26/2023	P7
C	THEFT 2D VEHICLE PARTS AND ACCESSORIES	100 W 8TH AVE	10/24/2023	P7
C	THEFT 3D ALL OTHER	900 S MONROE ST	10/25/2023	P7
C	THEFT 3D FROM BUILDING	0 E 9TH AVE	10/26/2023	P7
C	THEFT 3D FROM MOTOR VEHICLE	400 W 7TH AVE	10/25/2023	P7
C	THEFT 3D FROM MOTOR VEHICLE	700 W 5TH AVE	10/25/2023	
<b><u>SPC7CS</u></b>				
C	THEFT 3D FROM MOTOR VEHICLE	0 E 34TH AVE	10/22/2023	
<b><u>SPC7MC</u></b>				
A	THEFT 3D FROM MOTOR VEHICLE	400 W 28TH AVE	10/23/2023	P7
<b><u>SPC7WH</u></b>				
C	HARASSMENT FELONY WEAPON INVOLVED	2900 W RIVERSIDE AVE	10/23/2023	P8
<b><u>SPC7WP</u></b>				
C	THEFT 3D SHOPLIFTING	9500 W US 2 HWY	10/26/2023	
C	THEFT 3D SHOPLIFTING	9600 W US 2 HWY	10/27/2023	

# SPOKANE POLICE DEPARTMENT

## Downtown Precinct

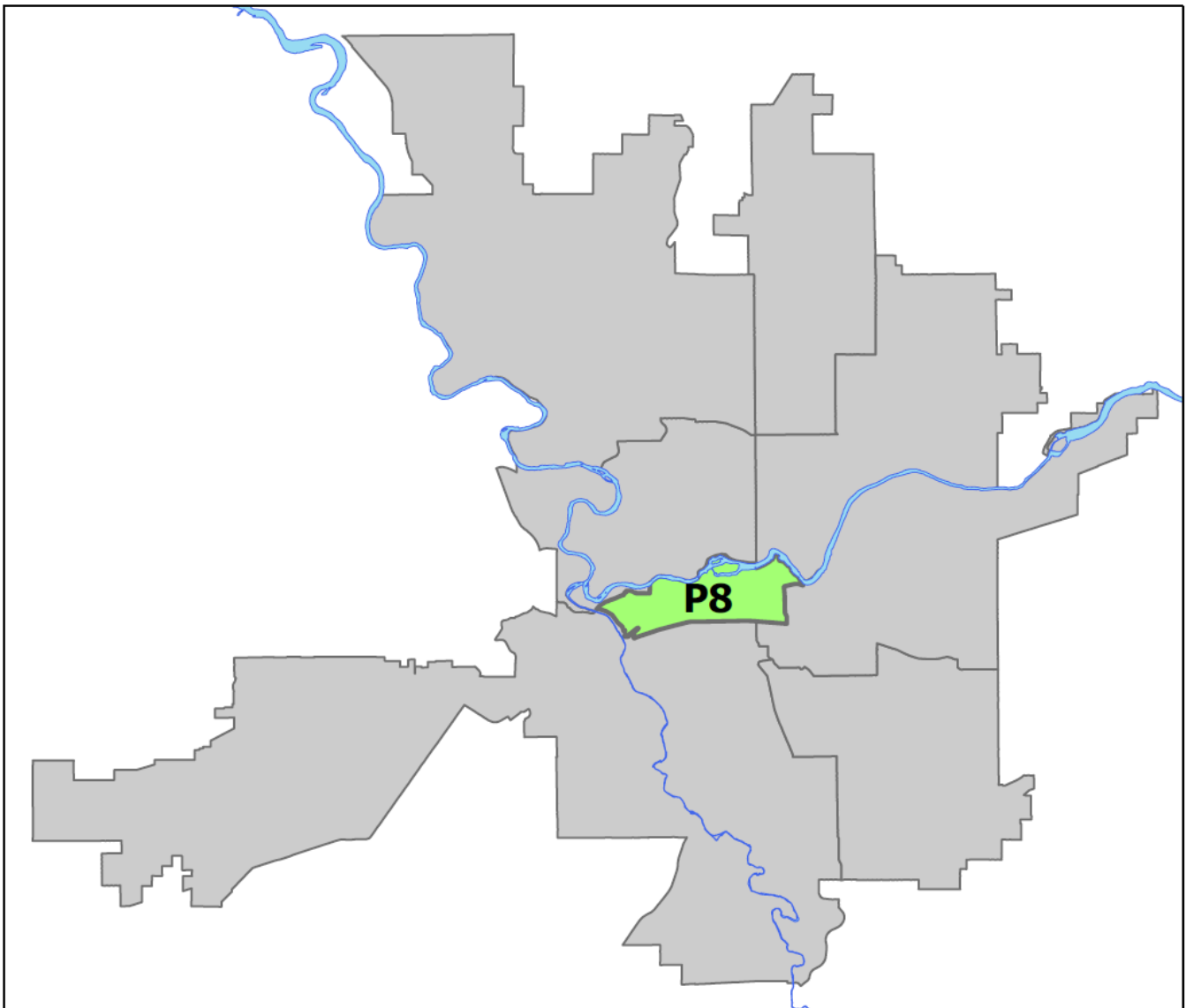
## DAVID Sector



### PSA Commander

Captain Steve Wohl

Downtown District (P8)



POLICE SUMMARY - Ending: Saturday, October 28, 2023

## ***DOWNTOWN PRECINCT (P8) DAVID SECTOR***



### Preliminary IBR Counts

NIBRS Categories (Part 1 Selected)		7 Day Comparison			28 Day Comparison			YTD Comparison		
		Current	Prior	Percent	Current	Prior	Percent	Current	Prior	Percent
<b>Violent</b>	Criminal Homicide	0	0		0	0		1	4	-75.00%
	Rape	0	0		1	1	0.00%	22	29	-24.14%
	Robbery - Commercial	0	1	-100.00%	1	1	0.00%	19	13	46.15%
	Robbery - Person	2	1	100.00%	7	4	75.00%	66	51	29.41%
	Aggravated Assault - Non DV	4	3	33.33%	14	13	7.69%	142	102	39.22%
	Aggravated Assault - DV	0	2	-100.00%	2	2	0.00%	28	23	21.74%
<b>Violent Total:</b>		6	7	-14.29%	25	21	19.05%	278	222	25.23%
<b>Property</b>	Burglary - Residential	1	0		3	4	-25.00%	48	40	20.00%
	Burglary Garage	0	0		0	1	-100.00%	16	11	45.45%
	Burglary Commercial	2	0		4	15	-73.33%	89	77	15.58%
	Larceny	31	38	-18.42%	118	123	-4.07%	1183	1424	-16.92%
	Vehicle Theft	6	5	20.00%	16	13	23.08%	142	163	-12.88%
	Arson	0	0		0	1	-100.00%	15	9	66.67%
<b>Property Total:</b>		40	43	-6.98%	141	157	-10.19%	1493	1724	-13.40%
<b>Preliminary Part 1 Crime Totals:</b>		46	50	-8.00%	166	178	-6.74%	1771	1946	-8.99%
<b>Current 7 Day Period:</b>		10/22/2023 - 10/28/2023			<b>Prior 7 Day Period:</b>		10/15/2023 - 10/21/2023			
<b>Current 28 Day Period:</b>		10/1/2023 - 10/28/2023			<b>Prior 28 Day Period:</b>		9/3/2023 - 9/30/2023			
<b>Current YTD Day Period:</b>		1/1/2023 - 10/28/2023			<b>Prior YTD Period:</b>		1/1/2022 - 10/28/2022			

Prepared by SPD Crime Analysis Office - Monday, October 30, 2023

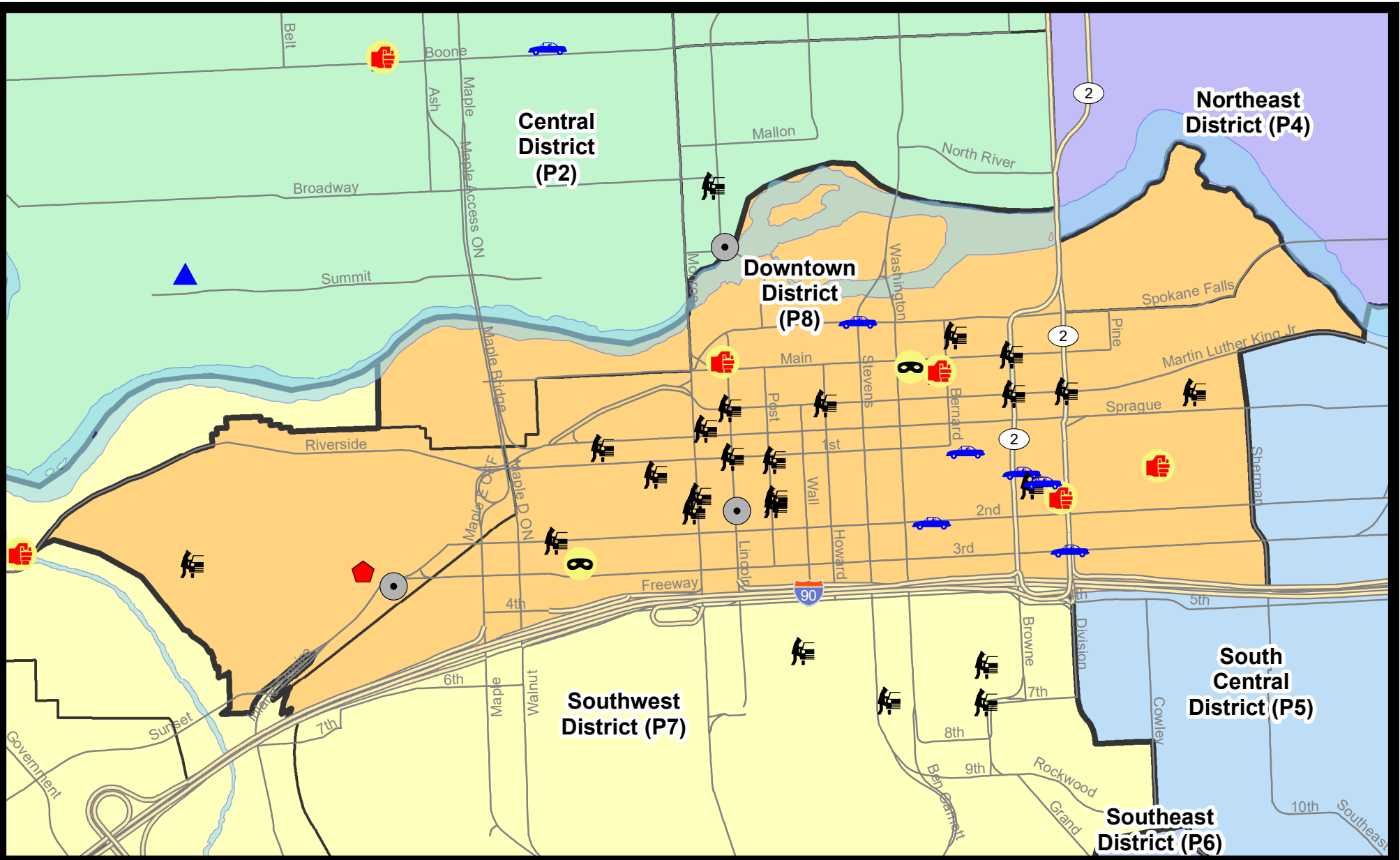
**NOTE:** SPD moved from UCR to the NIBRS reporting standard on 10/4/16 following the transition to a new RMS System. [Numbers on CompStat reports prior to this date should not be used as a comparison to those on this report.](#) Additional info on these reporting standards can be found on the FBI website: <https://ucr.fbi.gov/nibrs-overview>

This chart represents Preliminary counts of selected crime categories from Police Case Reports. Full statistical analysis to determine the confidence level of this data has not been performed. The % change columns on the preliminary counts differ from the percentage change on the NIBRS crime report, sometimes significantly. The CompStat report is designed for operational use and includes only selected NIBRS categories and coding less complex than full NIBRS rules. Official statistics for these and other NIBRS categories can be found on WASPC & FBI websites once available.



**Note:** On 1/8/23 boundary changes incorporated portions of P7 into the Downtown Precinct (SPD8BA and SPD8PV); Consequently activity in P8 will appear higher if compared to printed CompStat reports prior to 1/8/23
















**City of Spokane**  
**Downtown District (P8)**  
**Selected**  
**Crime Types**  
**2023-10-22 to 2023-10-28**  
Prepared By:  
Crime Analysis Unit  
Spokane Police Department

**Legend**

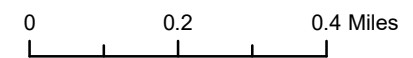
**NIBRS Events**

- |                                                                                                       |                                                                                                        |                                                                                                          |                                                                                                           |
|-------------------------------------------------------------------------------------------------------|--------------------------------------------------------------------------------------------------------|----------------------------------------------------------------------------------------------------------|-----------------------------------------------------------------------------------------------------------|
|  Criminal Homicide |  Robbery Commercial |  Aggravated Assault   |  Burglary Commercial |
|  Rape              |  Robbery Person     |  Burglary Residential |  Vehicle Prowling    |
|                                                                                                       |                                                                                                        |  Burglary Garage      |  Vehicle Theft       |
|                                                                                                       |                                                                                                        |                                                                                                          |  Arson               |

Cases Represent LERMS Crime Codes  
Points may indicate multiple events  
Note: Veh Prowl is only Larceny category displayed



For Additional Information on Incidents  
pertaining to an Area, Trend, or Pattern  
Contact Information Analysis



**THIS IS NOT A LEGAL DOCUMENT:**  
The information shown on this map is compiled  
from various sources and is subject to constant  
revision. Information shown on this map should  
not be used to determine the location of facilities  
in relationship to property lines, section lines,  
streets, etc.

Sunday - Saturday

SW - Downtown District (P8)

10/22/2023 TO 10/28/2023



<u>A/C</u>	<u>Offense Statute</u>	<u>Address</u>	<u>Reported Date</u>	<u>Dist</u>
<b><u>SPD8BA</u></b>				
C	BURGLARY 1D FROM RESIDENCE	200 S ELM ST	10/22/2023	P8
A	BURGLARY 2D COMMERCIAL	1800 W SUNSET BLVD	10/27/2023	P8
C	THEFT 3D ALL OTHER	2100 W 2ND AVE	10/24/2023	P8
C	THEFT 3D FROM MOTOR VEHICLE	200 S POPLAR ST	10/24/2023	P8
<b><u>SPD8EC</u></b>				
C	ASSAULT 2D	200 E PACIFIC AVE	10/24/2023	P8
C	THEFT 2D FROM MOTOR VEHICLE	N DIVISION ST / W RIVERSIDE AVE	10/22/2023	P8
C	THEFT 3D FROM MOTOR VEHICLE	0 N GRANT ST	10/22/2023	P8
C	THEFT OF MOTOR VEHICLE	E 3RD AVE / S DIVISION ST	10/22/2023	P8
<b><u>SPD8PV</u></b>				
C	THEFT 3D ALL OTHER	1400 W CLARKE AVE	10/25/2023	
<b><u>SPD8RS</u></b>				
C	ASSAULT 2D	100 S DIVISION ST	10/28/2023	P8
C	ASSAULT 3D WEAPON OR NEGLIGENT INJURY	100 N BERNARD ST	10/22/2023	P8
C	ASSAULT 3D WEAPON OR NEGLIGENT INJURY	900 W MAIN AVE	10/22/2023	P8
C	BURGLARY 2D COMMERCIAL	100 S LINCOLN ST	10/23/2023	P8
C	ROBBERY 1D PERSON	300 W MAIN AVE	10/22/2023	P8
C	ROBBERY 1D PERSON	1300 W 3RD AVE	10/26/2023	P8
C	THEFT 2D ALL OTHER	700 W RIVERSIDE AVE	10/22/2023	P8
C	THEFT 2D ALL OTHER	900 W MAIN AVE	10/23/2023	P8
C	THEFT 2D ALL OTHER	900 W 1ST AVE	10/27/2023	P8
C	THEFT 2D FROM MOTOR VEHICLE	100 S POST ST	10/22/2023	P8
C	THEFT 2D FROM MOTOR VEHICLE	N HOWARD ST / W RIVERSIDE AVE	10/22/2023	P8
C	THEFT 2D FROM MOTOR VEHICLE	900 W SPRAGUE AVE	10/24/2023	P8
C	THEFT 2D FROM MOTOR VEHICLE	N BROWNE ST / W RIVERSIDE AVE	10/24/2023	P8
C	THEFT 2D FROM MOTOR VEHICLE	100 S MONROE ST	10/28/2023	P8
C	THEFT 2D FROM MOTOR VEHICLE	W RIVERSIDE AVE / N LINCOLN ST	10/27/2023	
C	THEFT 2D FROM MOTOR VEHICLE	100 S MADISON ST	10/27/2023	
C	THEFT 2D VEHICLE PARTS AND ACCESSORIES	200 W 1ST AVE	10/25/2023	P8
C	THEFT 3D ALL OTHER	1600 W 3RD AVE	10/23/2023	P8
C	THEFT 3D ALL OTHER	400 W 3RD AVE	10/25/2023	P8
C	THEFT 3D ALL OTHER	700 W MAIN AVE	10/22/2023	
C	THEFT 3D FROM BUILDING	500 W SPRAGUE AVE	10/27/2023	
C	THEFT 3D FROM MOTOR VEHICLE	100 N BERNARD ST	10/22/2023	P8
C	THEFT 3D FROM MOTOR VEHICLE	S CEDAR ST / W 2ND AVE	10/24/2023	P8
C	THEFT 3D FROM MOTOR VEHICLE	1200 W SPRAGUE AVE	10/24/2023	P8
C	THEFT 3D FROM MOTOR VEHICLE	100 S POST ST	10/24/2023	P8

For protection of victim privacy, the entire address on sexual assault crimes has been redacted.

<b>A/C</b>	<b>Offense Statute</b>	<b>Address</b>	<b>Reported Date</b>	<b>Dist</b>
C	THEFT 3D FROM MOTOR VEHICLE	N BROWNE ST / W MAIN AVE	10/24/2023	P8
A	THEFT 3D FROM MOTOR VEHICLE	200 N BERNARD ST	10/25/2023	P8
C	THEFT 3D FROM MOTOR VEHICLE	S LINCOLN ST / W 1ST AVE	10/28/2023	P8
C	THEFT 3D FROM MOTOR VEHICLE	100 S MONROE ST	10/24/2023	
C	THEFT 3D FROM MOTOR VEHICLE	0 W PACIFIC AVE	10/24/2023	
C	THEFT 3D FROM MOTOR VEHICLE	100 S POST ST	10/28/2023	
C	THEFT 3D VEHICLE PARTS AND ACCESSORIES	1100 W SPRAGUE AVE	10/26/2023	P8
C	THEFT OF MOTOR VEHICLE	W SPOKANE FALLS BLVD / N STEVENS ST	10/22/2023	P8
C	THEFT OF MOTOR VEHICLE	0 W PACIFIC AVE	10/22/2023	P8
C	THEFT OF MOTOR VEHICLE	300 W 2ND AVE	10/25/2023	P8
A	THEFT OF MOTOR VEHICLE	200 W 1ST AVE	10/25/2023	P8
C	THEFT OF MOTOR VEHICLE	0 W PACIFIC AVE	10/25/2023	P8

POLICE SUMMARY - Ending: Saturday, October 28, 2023



## Other Jurisdiction or Unk District

### Preliminary IBR Counts

NIBRS Categories (Part 1 Selected)		7 Day Comparison			28 Day Comparison			YTD Comparison		
		Current	Prior	Percent	Current	Prior	Percent	Current	Prior	Percent
<b>Violent</b>	Criminal Homicide	0	0		0	0		0	0	
	Rape	0	0		0	0		5	3	66.67%
	Robbery - Commercial	0	0		0	0		0	0	
	Robbery - Person	0	0		0	0		1	0	
	Aggravated Assault - Non DV	0	0		0	0		1	2	-50.00%
	Aggravated Assault - DV	1	0		1	0		1	3	-66.67%
<b>Violent Total:</b>		1	0		1	0		8	8	0.00%
<b>Property</b>	Burglary - Residential	0	0		0	0		0	2	-100.00%
	Burglary Garage	0	0		0	0		1	0	
	Burglary Commercial	0	0		0	0		1	5	-80.00%
	Larceny	1	2	-50.00%	4	0		30	42	-28.57%
	Vehicle Theft	0	0		0	1	-100.00%	1	8	-87.50%
	Arson	0	0		0	0		1	0	
<b>Property Total:</b>		1	2	-50.00%	4	1	300.00%	34	57	-40.35%
<b>Preliminary Part 1 Crime Totals:</b>		2	2	0.00%	5	1	400.00%	42	65	-35.38%
<b>Current 7 Day Period:</b>		10/22/2023 - 10/28/2023			<b>Prior 7 Day Period:</b>		10/15/2023 - 10/21/2023			
<b>Current 28 Day Period:</b>		10/1/2023 - 10/28/2023			<b>Prior 28 Day Period:</b>		9/3/2023 - 9/30/2023			
<b>Current YTD Day Period:</b>		1/1/2023 - 10/28/2023			<b>Prior YTD Period:</b>		1/1/2022 - 10/28/2022			

Prepared by SPD Crime Analysis Office - Monday, October 30, 2023

**NOTE:** SPD moved from UCR to the NIBRS reporting standard on 10/4/16 following the transition to a new RMS System. [Numbers on CompStat reports prior to this date should not be used as a comparison to those on this report.](#) Additional info on these reporting standards can be found on the FBI website: <https://ucr.fbi.gov/nibrs-overview>

This chart represents Preliminary counts of selected crime categories from Police Case Reports. Full statistical analysis to determine the confidence level of this data has not been performed. The % change columns on the preliminary counts differ from the percentage change on the NIBRS crime report, sometimes significantly. The CompStat report is designed for operational use and includes only selected NIBRS categories and coding less complex than full NIBRS rules. Official statistics for these and other NIBRS categories can be found on WASPC & FBI websites once available.

Sunday - Saturday

Other Jurisdiction/Unk District

10/22/2023 TO 10/28/2023



<u>A/C</u>	<u>Offense Statute</u>	<u>Address</u>	<u>Reported Date</u>	<u>Dist</u>
<b><u>SC07</u></b>				
C	HARASSMENT FELONY WEAPON INVOLVED	9500 N MARKET ST	10/26/2023	P4
<b><u>SV04</u></b>				
C	THEFT 3D SHOPLIFTING	1500 N PINES RD	10/27/2023	Oth