

# SPOKANE POLICE DEPARTMENT

## PRELIMINARY CITYWIDE **IBR** CRIME REPORT



### Preliminary IBR Counts

CHIEF OF POLICE

Craig Meidl

Period Ending: Saturday, October 21, 2023

NIBRS Categories (Part 1 Selected)		7 Day Comparison			28 Day Comparison			YTD Comparison		
		Current	Prior	Percent	Current	Prior	Percent	Current	Prior	Percent
<b>Violent</b>	Criminal Homicide	0	0		0	3	-100.00%	13	14	-7.14%
	Rape	5	2	150.00%	21	18	16.67%	188	180	4.44%
	Robbery - Commercial	2	1	100.00%	12	6	100.00%	97	81	19.75%
	Robbery - Person	4	2	100.00%	15	13	15.38%	193	177	9.04%
	Aggravated Assault - Non DV	10	14	-28.57%	52	35	48.57%	505	456	10.75%
	Aggravated Assault - DV	9	7	28.57%	31	26	19.23%	292	297	-1.68%
<b>Violent Total:</b>		30	26	15.38%	131	101	29.70%	1288	1205	6.89%
<b>Property</b>	Burglary - Residential	17	20	-15.00%	63	68	-7.35%	695	654	6.27%
	Burglary Garage	10	11	-9.09%	44	31	41.94%	421	363	15.98%
	Burglary Commercial	5	12	-58.33%	38	41	-7.32%	489	525	-6.86%
	Larceny	182	163	11.66%	702	765	-8.24%	7714	8270	-6.72%
	Vehicle Theft	26	18	44.44%	92	118	-22.03%	1408	1527	-7.79%
	Arson	1	2	-50.00%	7	4	75.00%	73	62	17.74%
<b>Property Total:</b>		241	226	6.64%	946	1027	-7.89%	10800	11401	-5.27%
<b>Preliminary Part 1 Crime Totals:</b>		271	252	7.54%	1077	1128	-4.52%	12088	12606	-4.11%
<b>Current 7 Day Period:</b>		10/15/2023 - 10/21/2023			<b>Prior 7 Day Period:</b>		10/8/2023 - 10/14/2023			
<b>Current 28 Day Period:</b>		9/24/2023 - 10/21/2023			<b>Prior 28 Day Period:</b>		8/27/2023 - 9/23/2023			
<b>Current YTD Day Period:</b>		1/1/2023 - 10/21/2023			<b>Prior YTD Period:</b>		1/1/2022 - 10/21/2022			

Prepared by SPD Crime Analysis Office - Monday, October 23, 2023

**NOTE:** SPD moved from UCR to the NIBRS reporting standard on 10/4/16 following the transition to a new RMS System. [Numbers on CompStat reports prior to this date should not be used as a comparison to those on this report.](#) Additional info on these reporting standards can be found on the FBI website: <https://ucr.fbi.gov/nibrs-overview>

This chart represents Preliminary counts of selected crime categories from Police Case Reports. Full statistical analysis to determine the confidence level of this data has not been performed. The % change columns on the preliminary counts differ from the percentage change on the NIBRS crime report, sometimes significantly. The CompStat report is designed for operational use and includes only selected NIBRS categories and coding less complex than full NIBRS rules. Official statistics for these and other NIBRS categories can be found on WASPC & FBI websites once available.



# SPOKANE POLICE DEPARTMENT

## Northwest Precinct

## ADAM Sector



### PSA Commander

Captain Tom Hendren

Northwest District (P1)

Central District (P2)



POLICE SUMMARY - Ending: Saturday, October 21, 2023

## NORTHWEST PRECINCT (P1, P2) ADAM SECTOR



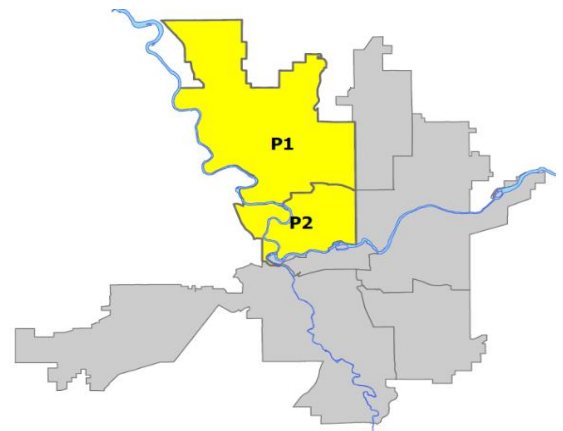
### Preliminary IBR Counts

NIBRS Categories (Part 1 Selected)		7 Day Comparison			28 Day Comparison			YTD Comparison		
		Current	Prior	Percent	Current	Prior	Percent	Current	Prior	Percent
<b>Violent</b>	Criminal Homicide	0	0		0	0		2	6	-66.67%
	Rape	0	2	-100.00%	6	8	-25.00%	47	51	-7.84%
	Robbery - Commercial	0	0		3	1	200.00%	16	15	6.67%
	Robbery - Person	1	0		1	1	0.00%	29	37	-21.62%
	Aggravated Assault - Non DV	1	3	-66.67%	9	5	80.00%	94	116	-18.97%
	Aggravated Assault - DV	3	4	-25.00%	12	4	200.00%	77	91	-15.38%
<b>Violent Total:</b>		5	9	-44.44%	31	19	63.16%	265	316	-16.14%
<b>Property</b>	Burglary - Residential	7	7	0.00%	17	23	-26.09%	194	193	0.52%
	Burglary Garage	3	2	50.00%	10	8	25.00%	122	102	19.61%
	Burglary Commercial	1	2	-50.00%	6	7	-14.29%	108	87	24.14%
	Larceny	35	41	-14.63%	175	171	2.34%	1726	1708	1.05%
	Vehicle Theft	7	4	75.00%	26	31	-16.13%	346	349	-0.86%
	Arson	0	2	-100.00%	3	0		20	17	17.65%
<b>Property Total:</b>		53	58	-8.62%	237	240	-1.25%	2516	2456	2.44%
<b>Preliminary Part 1 Crime Totals:</b>		58	67	-13.43%	268	259	3.47%	2781	2772	0.32%
<b>Current 7 Day Period:</b>		10/15/2023 - 10/21/2023			<b>Prior 7 Day Period:</b>		10/8/2023 - 10/14/2023			
<b>Current 28 Day Period:</b>		9/24/2023 - 10/21/2023			<b>Prior 28 Day Period:</b>		8/27/2023 - 9/23/2023			
<b>Current YTD Day Period:</b>		1/1/2023 - 10/21/2023			<b>Prior YTD Period:</b>		1/1/2022 - 10/21/2022			

Prepared by SPD Crime Analysis Office - Monday, October 23, 2023

**NOTE:** SPD moved from UCR to the NIBRS reporting standard on 10/4/16 following the transition to a new RMS System. [Numbers on CompStat reports prior to this date should not be used as a comparison to those on this report.](#) Additional info on these reporting standards can be found on the FBI website: <https://ucr.fbi.gov/nibrs-overview>

This chart represents Preliminary counts of selected crime categories from Police Case Reports. Full statistical analysis to determine the confidence level of this data has not been performed. The % change columns on the preliminary counts differ from the percentage change on the NIBRS crime report, sometimes significantly. The CompStat report is designed for operational use and includes only selected NIBRS categories and coding less complex than full NIBRS rules. Official statistics for these and other NIBRS categories can be found on WASPC & FBI websites once available.



Note: On 1/8/23 boundary changes were implemented dividing the North Precinct into two (NW and NE). The Northwest Precinct ADAM Sector consists of P1 and P2; Consequently this page did not exist on printed CompStat reports prior to 1/8/23

POLICE SUMMARY - Ending: Saturday, October 21, 2023



## NW - Northwest District (P1)

### Preliminary IBR Counts

NIBRS Categories (Part 1 Selected)		7 Day Comparison			28 Day Comparison			YTD Comparison		
		Current	Prior	Percent	Current	Prior	Percent	Current	Prior	Percent
<b>Violent</b>	Criminal Homicide	0	0		0	0		0	3	-100.00%
	Rape	0	1	-100.00%	4	2	100.00%	22	27	-18.52%
	Robbery - Commercial	0	0		1	0		3	6	-50.00%
	Robbery - Person	0	0		0	0		13	15	-13.33%
	Aggravated Assault - Non DV	1	2	-50.00%	5	2	150.00%	41	45	-8.89%
	Aggravated Assault - DV	0	2	-100.00%	5	3	66.67%	36	40	-10.00%
<b>Violent Total:</b>		1	5	-80.00%	15	7	114.29%	115	136	-15.44%
<b>Property</b>	Burglary - Residential	2	4	-50.00%	8	7	14.29%	98	98	0.00%
	Burglary Garage	1	2	-50.00%	5	3	66.67%	74	45	64.44%
	Burglary Commercial	0	0		1	1	0.00%	28	27	3.70%
	Larceny	18	22	-18.18%	80	74	8.11%	844	784	7.65%
	Vehicle Theft	2	1	100.00%	4	16	-75.00%	141	126	11.90%
	Arson	0	2	-100.00%	2	0		10	7	42.86%
<b>Property Total:</b>		23	31	-25.81%	100	101	-0.99%	1195	1087	9.94%
<b>Preliminary Part 1 Crime Totals:</b>		24	36	-33.33%	115	108	6.48%	1310	1223	7.11%
<b>Current 7 Day Period:</b>		10/15/2023 - 10/21/2023			<b>Prior 7 Day Period:</b>		10/8/2023 - 10/14/2023			
<b>Current 28 Day Period:</b>		9/24/2023 - 10/21/2023			<b>Prior 28 Day Period:</b>		8/27/2023 - 9/23/2023			
<b>Current YTD Day Period:</b>		1/1/2023 - 10/21/2023			<b>Prior YTD Period:</b>		1/1/2022 - 10/21/2022			

Prepared by SPD Crime Analysis Office - Monday, October 23, 2023

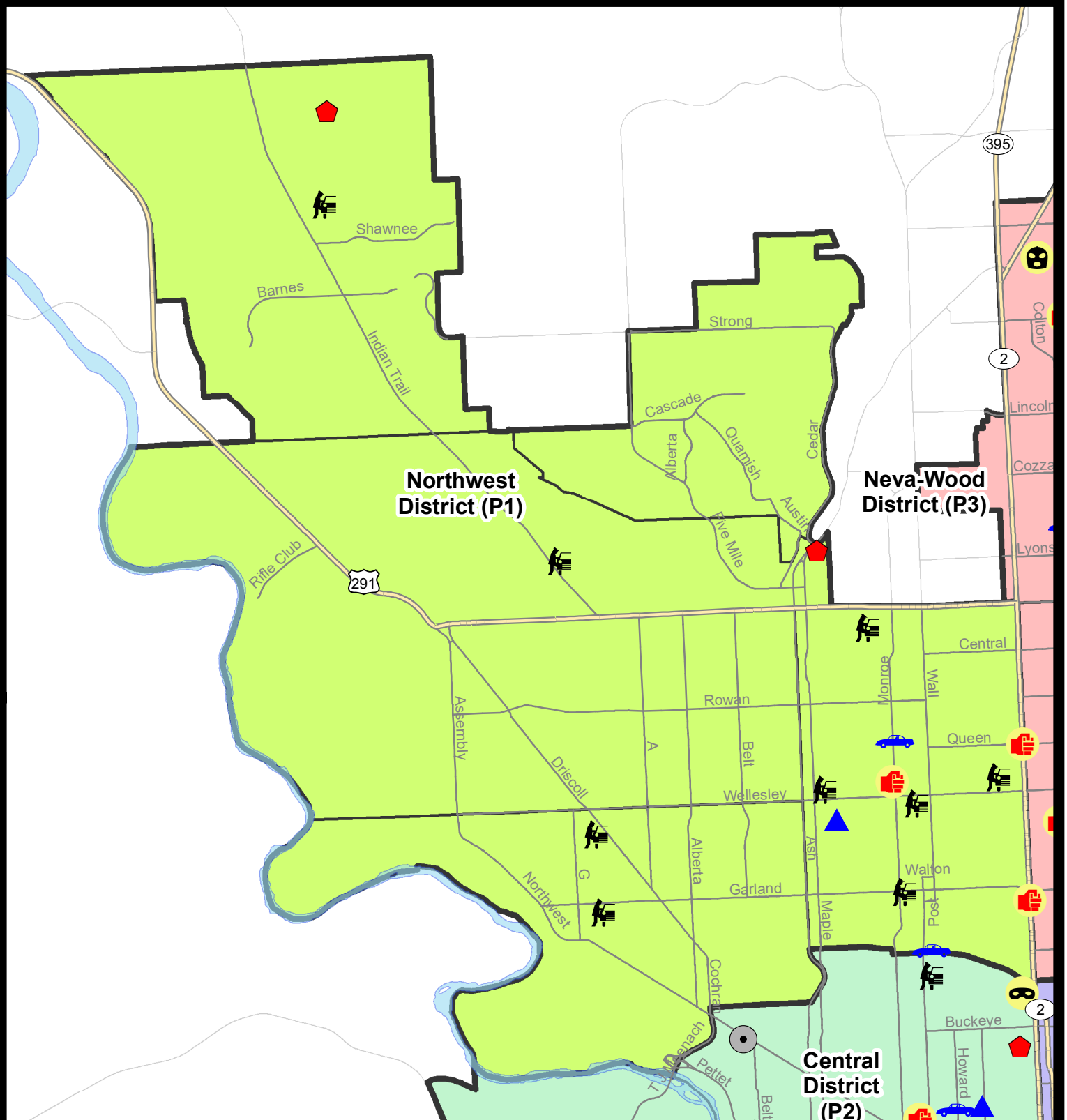
**NOTE:** SPD moved from UCR to the NIBRS reporting standard on 10/4/16 following the transition to a new RMS System. [Numbers on CompStat reports prior to this date should not be used as a comparison to those on this report.](#) Additional info on these reporting standards can be found on the FBI website: <https://ucr.fbi.gov/nibrs-overview>

This chart represents Preliminary counts of selected crime categories from Police Case Reports. Full statistical analysis to determine the confidence level of this data has not been performed. The % change columns on the preliminary counts differ from the percentage change on the NIBRS crime report, sometimes significantly. The CompStat report is designed for operational use and includes only selected NIBRS categories and coding less complex than full NIBRS rules. Official statistics for these and other NIBRS categories can be found on WASPC & FBI websites once available.



Note: On 1/8/23 a boundary change to P1 added a portion of the prior area to P2 (SPA2EG); Consequently activity in P1 will appear a bit lower if compared to printed CompStat reports prior to 1/8/23





## City of Spokane

### Northwest District (P1)

### Selected Crime Codes

2023-10-15 to 2023-10-21

Prepared By:  
Crime Analysis Unit  
Spokane Police Department

#### Legend

##### NIBRS Events



Criminal Homicide



Rape



Robbery Commercial



Robbery Person



Aggravated Assault



Burglary Residential



Burglary Garage



Burglary Commercial



Vehicle Prowling



Vehicle Theft



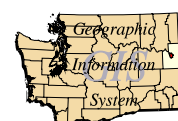
Arson



Cases Represent LERMS Crime Codes  
Points may indicate multiple events  
Note: Veh Prowl is only Larceny displayed

For Additional Information on  
Incidents pertaining to an  
Area, Trend, or Pattern  
Contact Information Analysis

0 0.25 0.5 1 Miles



THIS IS NOT A LEGAL DOCUMENT:  
The information shown on this map is compiled  
from various sources and is subject to constant  
revision. Information shown on this map should  
not be used to determine the location of facilities  
in relationship to property lines, section lines,  
streets, etc.

Sunday - Saturday

NW - Northwest District (P1)

10/15/2023 TO 10/21/2023



<u>A/C</u>	<u>Offense Statute</u>	<u>Address</u>	<u>Reported Date</u>	<u>Dist</u>
<b><u>SPA1AD</u></b>				
C	THEFT 2D FROM MOTOR VEHICLE	3300 W PRINCETON AVE	10/20/2023	P1
C	THEFT 3D FROM MOTOR VEHICLE	3300 W PROVIDENCE AVE	10/15/2023	P1
C	THEFT 3D SHOPLIFTING	2500 W WELLESLEY AVE	10/18/2023	
<b><u>SPA1BS</u></b>				
C	RESIDENTIAL BURGLARY	6700 N CEDAR RD	10/15/2023	P1
C	THEFT 2D ALL OTHER	6500 N AUSTIN RD	10/21/2023	
C	THEFT 2D FROM MOTOR VEHICLE	3400 W BEACON AVE	10/19/2023	P1
<b><u>SPA1IT</u></b>				
C	RESIDENTIAL BURGLARY	5200 W BEDFORD AVE	10/15/2023	P1
C	THEFT 3D FROM BUILDING	5400 W BARNES RD	10/18/2023	
C	THEFT 3D FROM MOTOR VEHICLE	5200 W NAVAHO AVE	10/17/2023	
<b><u>SPA1NH</u></b>				
C	ASSAULT 3D WEAPON OR NEGLIGENT INJURY	4800 N MONROE ST	10/18/2023	P1
C	BURGLARY 2D GARAGE	4400 N CEDAR ST	10/20/2023	
C	MAIL THEFT	500 W GORDON AVE	10/16/2023	P1
C	THEFT 2D FROM MOTOR VEHICLE	1100 W DALKE AVE	10/17/2023	P1
C	THEFT 2D FROM MOTOR VEHICLE	900 W GARLAND AVE	10/21/2023	P1
C	THEFT 3D ALL OTHER	400 W KIERNAN AVE	10/15/2023	P1
C	THEFT 3D ALL OTHER	3900 N HOWARD ST	10/18/2023	P1
C	THEFT 3D FROM MOTOR VEHICLE	4800 N NORMANDIE ST	10/15/2023	P1
A	THEFT 3D FROM MOTOR VEHICLE	4500 N POST ST	10/19/2023	P1
C	THEFT 3D VEHICLE PARTS AND ACCESSORIES	4700 N DIVISION ST	10/17/2023	P1
C	THEFT 3D VEHICLE PARTS AND ACCESSORIES	4600 N STEVENS ST	10/17/2023	P2
C	THEFT OF A FIREARM FROM MOTOR VEHICLE	4700 N WALNUT ST	10/15/2023	P1
C	THEFT OF MOTOR VEHICLE	5100 N MONROE ST	10/18/2023	P1
C	THEFT OF MOTOR VEHICLE	700 W CORA AVE	10/21/2023	P1
<b><u>SPA1NW</u></b>				
C	THEFT OF A FIREARM FROM BUILDING	4300 W BROAD AVE	10/19/2023	P1

POLICE SUMMARY - Ending: Saturday, October 21, 2023



## NW - North Central District (P2)

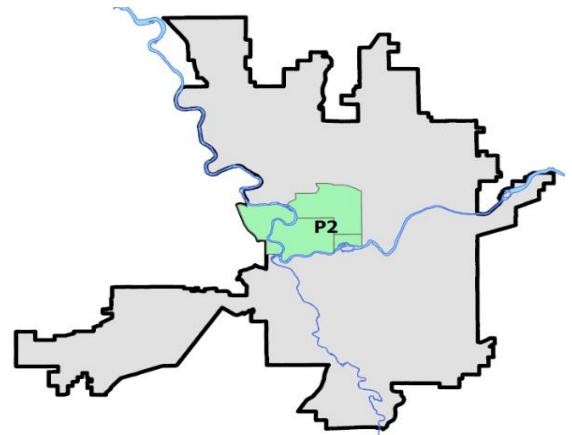
### Preliminary IBR Counts

NIBRS Categories (Part 1 Selected)		7 Day Comparison			28 Day Comparison			YTD Comparison		
		Current	Prior	Percent	Current	Prior	Percent	Current	Prior	Percent
<b>Violent</b>	Criminal Homicide	0	0		0	0		2	3	-33.33%
	Rape	0	1	-100.00%	2	6	-66.67%	25	24	4.17%
	Robbery - Commercial	0	0		2	1	100.00%	13	9	44.44%
	Robbery - Person	1	0		1	1	0.00%	16	22	-27.27%
	Aggravated Assault - Non DV	0	1	-100.00%	4	3	33.33%	53	71	-25.35%
	Aggravated Assault - DV	3	2	50.00%	7	1	600.00%	41	51	-19.61%
<b>Violent Total:</b>		4	4	0.00%	16	12	33.33%	150	180	-16.67%
<b>Property</b>	Burglary - Residential	5	3	66.67%	9	16	-43.75%	96	95	1.05%
	Burglary Garage	2	0		5	5	0.00%	48	57	-15.79%
	Burglary Commercial	1	2	-50.00%	5	6	-16.67%	80	60	33.33%
	Larceny	17	19	-10.53%	95	97	-2.06%	882	924	-4.55%
	Vehicle Theft	5	3	66.67%	22	15	46.67%	205	223	-8.07%
	Arson	0	0		1	0		10	10	0.00%
<b>Property Total:</b>		30	27	11.11%	137	139	-1.44%	1321	1369	-3.51%
<b>Preliminary Part 1 Crime Totals:</b>		34	31	9.68%	153	151	1.32%	1471	1549	-5.04%
<b>Current 7 Day Period:</b>		10/15/2023 - 10/21/2023			<b>Prior 7 Day Period:</b>		10/8/2023 - 10/14/2023			
<b>Current 28 Day Period:</b>		9/24/2023 - 10/21/2023			<b>Prior 28 Day Period:</b>		8/27/2023 - 9/23/2023			
<b>Current YTD Day Period:</b>		1/1/2023 - 10/21/2023			<b>Prior YTD Period:</b>		1/1/2022 - 10/21/2022			

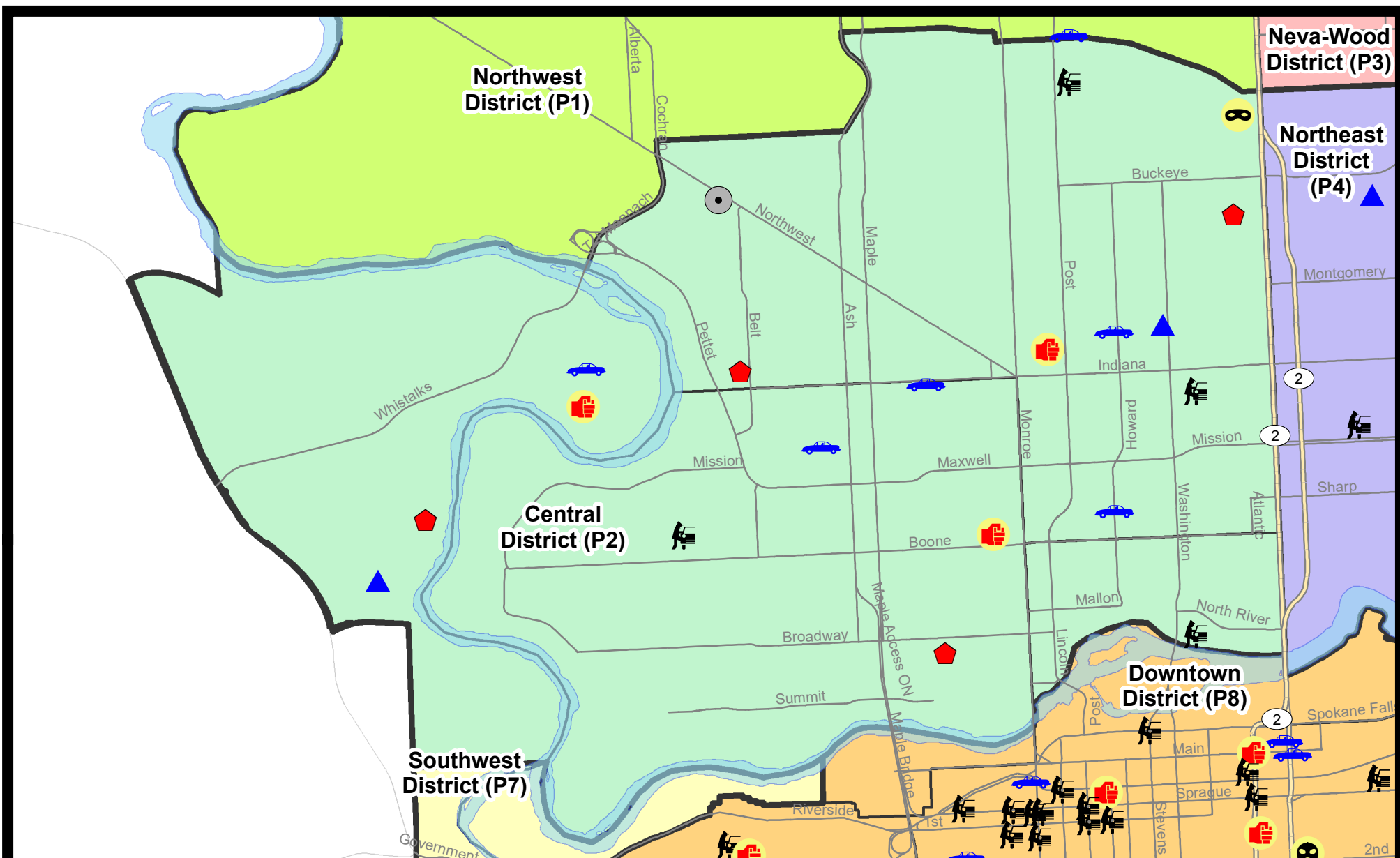
Prepared by SPD Crime Analysis Office - Monday, October 23, 2023

**NOTE:** SPD moved from UCR to the NIBRS reporting standard on 10/4/16 following the transition to a new RMS System. [Numbers on CompStat reports prior to this date should not be used as a comparison to those on this report.](#) Additional info on these reporting standards can be found on the FBI website: <https://ucr.fbi.gov/nibrs-overview>

This chart represents Preliminary counts of selected crime categories from Police Case Reports. Full statistical analysis to determine the confidence level of this data has not been performed. The % change columns on the preliminary counts differ from the percentage change on the NIBRS crime report, sometimes significantly. The CompStat report is designed for operational use and includes only selected NIBRS categories and coding less complex than full NIBRS rules. Official statistics for these and other NIBRS categories can be found on WASPC & FBI websites once available.




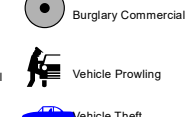

Note: On 1/8/23 a boundary change to P2 added a portion of the P1 area into P2 (SPA2EG); Consequently activity in P2 will appear a bit higher if compared to printed CompStat reports prior to 1/8/23



**City of Spokane**  
**Central District (P2)**  
**Selected**  
**Crime Types**  
**2023-10-15 to 2023-10-21**  
 Prepared By:  
 Crime Analysis Unit  
 Spokane Police Department

#### Legend

##### NIBRS Events



Cases Represent LERMS Crime Codes  
 Points may indicate multiple events  
 Note: Veh Prowl is only Larceny category displayed



For Additional Information on Incidents  
 pertaining to an Area, Trend, or Pattern  
 Contact Information Analysis

0 0.2 0.4 0.6 Miles



**THIS IS NOT A LEGAL DOCUMENT:**  
 The information shown on this map is compiled  
 from various sources and is subject to constant  
 revision. Information shown on this map should  
 not be used to determine the location of facilities  
 in relationship to property lines, section lines,  
 streets, etc.



Sunday - Saturday

NW - Central District (P2)

10/15/2023 TO 10/21/2023



<u>A/C</u>	<u>Offense Statute</u>	<u>Address</u>	<u>Reported Date</u>	<u>Dist</u>
<b><u>SPA2EG</u></b>				
C	ASSAULT 2D	800 W SHANNON AVE	10/19/2023	P1
C	BURGLARY 2D COMMERCIAL	2100 W NORTHWEST BLVD	10/17/2023	P1
C	BURGLARY 2D GARAGE	400 W KNOX AVE	10/15/2023	
C	RESIDENTIAL BURGLARY	2500 N ATLANTIC ST	10/15/2023	P1
C	RESIDENTIAL BURGLARY	2100 W SHANNON AVE	10/15/2023	P1
C	RESIDENTIAL BURGLARY	2900 N ATLANTIC ST	10/18/2023	P2
C	ROBBERY 1D PERSON	2900 N ATLANTIC ST	10/18/2023	P2
C	THEFT 1D ALL OTHER	N WALL ST / W SHARP AVE	10/17/2023	P1
C	THEFT 1D ALL OTHER	2600 N ATLANTIC ST	10/21/2023	P2
C	THEFT 2D ALL OTHER	500 W SHANNON AVE	10/19/2023	
C	THEFT 2D FROM BUILDING	2100 W NORTHWEST BLVD	10/16/2023	P1
C	THEFT 3D ALL OTHER	900 W JACKSON AVE	10/16/2023	P2
C	THEFT 3D ALL OTHER	2900 N WEST OVAL ST	10/18/2023	P2
C	THEFT 3D ALL OTHER	2100 W CARLISLE AVE	10/16/2023	
C	THEFT 3D ALL OTHER	1300 N MONROE ST	10/16/2023	
C	THEFT 3D FROM MOTOR VEHICLE	700 W DALTON AVE	10/16/2023	P1
C	THEFT 3D FROM MOTOR VEHICLE	N CALISPEL ST / W NORA AVE	10/16/2023	P2
C	THEFT 3D VEHICLE PARTS AND ACCESSORIES	W MANSFIELD AVE / N WALL ST	10/19/2023	P1
C	THEFT OF MOTOR VEHICLE	W SHARP AVE / N HOWARD ST	10/15/2023	P1
C	THEFT OF MOTOR VEHICLE	600 W KNOX AVE	10/19/2023	P1
<b><u>SPA2RS</u></b>				
C	THEFT 3D FROM MOTOR VEHICLE	300 W NORTH RIVER DR	10/15/2023	
<b><u>SPA2WC</u></b>				
C	ASSAULT 2D	1200 N MADISON ST	10/17/2023	P1
C	RESIDENTIAL BURGLARY	1300 W COLLEGE AVE	10/18/2023	P1
C	THEFT 2D ALL OTHER	1400 W DEAN AVE	10/18/2023	P2
C	THEFT 2D FROM MOTOR VEHICLE	2400 W SHARP AVE	10/18/2023	P2
C	THEFT 3D ALL OTHER	1300 W DEAN AVE	10/16/2023	P2
C	THEFT 3D ALL OTHER	1700 W BRIDGE AVE	10/17/2023	P2
C	THEFT 3D SHOPLIFTING	1100 N MONROE ST	10/17/2023	
C	THEFT OF MOTOR VEHICLE	1800 W SPOFFORD AVE	10/17/2023	P1
A	THEFT OF MOTOR VEHICLE	1300 W INDIANA AVE	10/19/2023	P2
<b><u>SPA2WH</u></b>				
C	ASSAULT 2D	1900 N HOLY NAMES CT	10/17/2023	P1
C	BURGLARY 2D GARAGE	1100 N INLAND ST	10/18/2023	P2
C	RESIDENTIAL BURGLARY	1400 N RIVER VISTA ST	10/19/2023	P1
C	THEFT OF MOTOR VEHICLE	2800 W ELLIOTT DR	10/21/2023	P1

For protection of victim privacy, the entire address on sexual assault crimes has been redacted.

# SPOKANE POLICE DEPARTMENT

## Northeast Precinct

## BAKER Sector



### PSA Commander

Captain Dave Richards

NevaWood District (P3)

Northeast District (P4)





POLICE SUMMARY - Ending: Saturday, October 21, 2023

## NORTHEAST PRECINCT (P3, P4) BAKER SECTOR



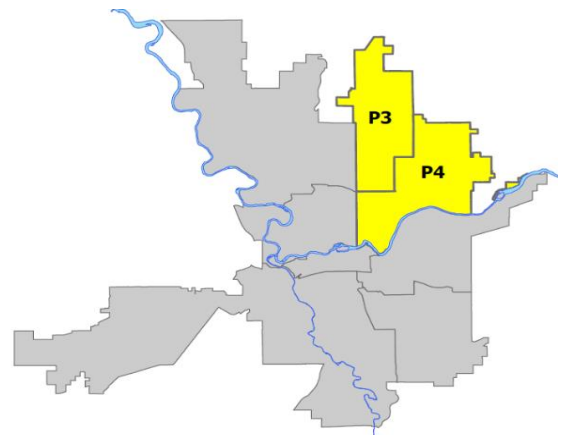
### Preliminary IBR Counts

NIBRS Categories (Part 1 Selected)		7 Day Comparison			28 Day Comparison			YTD Comparison		
		Current	Prior	Percent	Current	Prior	Percent	Current	Prior	Percent
<b>Violent</b>	Criminal Homicide	0	0		0	2	-100.00%	6	2	200.00%
	Rape	1	0		5	3	66.67%	51	46	10.87%
	Robbery - Commercial	1	1	0.00%	5	5	0.00%	50	44	13.64%
	Robbery - Person	1	0		4	4	0.00%	62	58	6.90%
	Aggravated Assault - Non DV	4	5	-20.00%	15	15	0.00%	162	135	20.00%
	Aggravated Assault - DV	2	1	100.00%	8	12	-33.33%	110	94	17.02%
<b>Violent Total:</b>		9	7	28.57%	37	41	-9.76%	441	379	16.36%
<b>Property</b>	Burglary - Residential	8	7	14.29%	29	29	0.00%	311	236	31.78%
	Burglary Garage	3	3	0.00%	11	7	57.14%	139	116	19.83%
	Burglary Commercial	2	7	-71.43%	14	14	0.00%	176	185	-4.86%
	Larceny	65	64	1.56%	259	319	-18.81%	2996	2847	5.23%
	Vehicle Theft	8	7	14.29%	28	35	-20.00%	514	592	-13.18%
	Arson	1	0		1	4	-75.00%	24	22	9.09%
<b>Property Total:</b>		87	88	-1.14%	342	408	-16.18%	4160	3998	4.05%
<b>Preliminary Part 1 Crime Totals:</b>		96	95	1.05%	379	449	-15.59%	4601	4377	5.12%
<b>Current 7 Day Period:</b>		10/15/2023 - 10/21/2023			<b>Prior 7 Day Period:</b>		10/8/2023 - 10/14/2023			
<b>Current 28 Day Period:</b>		9/24/2023 - 10/21/2023			<b>Prior 28 Day Period:</b>		8/27/2023 - 9/23/2023			
<b>Current YTD Day Period:</b>		1/1/2023 - 10/21/2023			<b>Prior YTD Period:</b>		1/1/2022 - 10/21/2022			

Prepared by SPD Crime Analysis Office - Monday, October 23, 2023

**NOTE:** SPD moved from UCR to the NIBRS reporting standard on 10/4/16 following the transition to a new RMS System. [Numbers on CompStat reports prior to this date should not be used as a comparison to those on this report.](#) Additional info on these reporting standards can be found on the FBI website: <https://ucr.fbi.gov/nibrs-overview>

This chart represents Preliminary counts of selected crime categories from Police Case Reports. Full statistical analysis to determine the confidence level of this data has not been performed. The % change columns on the preliminary counts differ from the percentage change on the NIBRS crime report, sometimes significantly. The CompStat report is designed for operational use and includes only selected NIBRS categories and coding less complex than full NIBRS rules. Official statistics for these and other NIBRS categories can be found on WASPC & FBI websites once available.



Note: On 1/8/23 boundary changes were implemented dividing the North Precinct into two (NW and NE). The Northeast Precinct BAKER Sector consists of P3 and P4; Consequently this page did not exist on printed reports prior to 1/8/23

POLICE SUMMARY - Ending: Saturday, October 21, 2023



## NE - Neva-Wood District (P3)

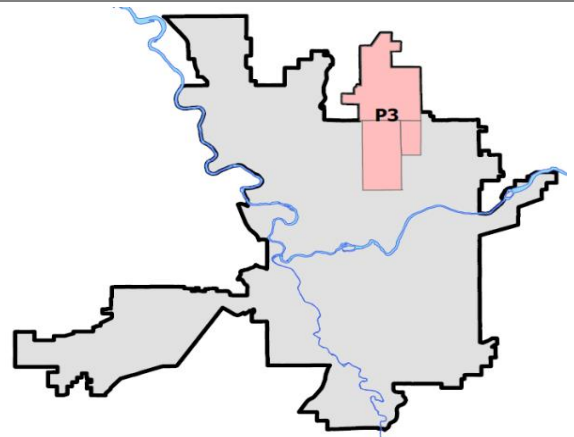
### Preliminary IBR Counts

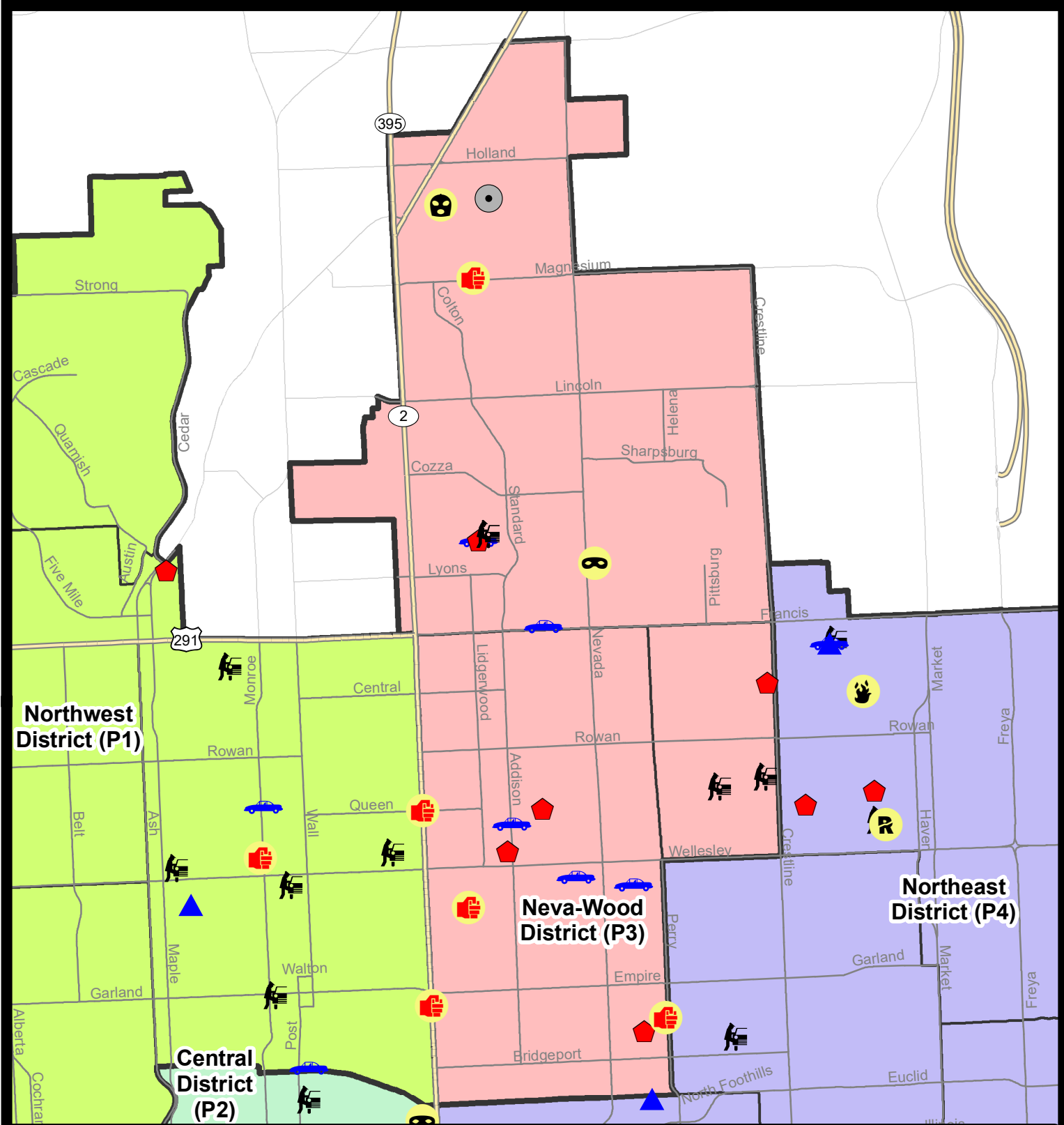
NIBRS Categories (Part 1 Selected)		7 Day Comparison			28 Day Comparison			YTD Comparison		
		Current	Prior	Percent	Current	Prior	Percent	Current	Prior	Percent
<b>Violent</b>	Criminal Homicide	0	0		0	1	-100.00%	4	2	100.00%
	Rape	0	0		2	2	0.00%	29	24	20.83%
	Robbery - Commercial	1	0		4	2	100.00%	34	35	-2.86%
	Robbery - Person	1	0		3	2	50.00%	28	37	-24.32%
	Aggravated Assault - Non DV	4	3	33.33%	11	7	57.14%	68	54	25.93%
	Aggravated Assault - DV	1	1	0.00%	3	6	-50.00%	65	46	41.30%
<b>Violent Total:</b>		7	4	75.00%	23	20	15.00%	228	198	15.15%
<b>Property</b>	Burglary - Residential	5	6	-16.67%	19	19	0.00%	174	113	53.98%
	Burglary Garage	0	1	-100.00%	5	4	25.00%	91	78	16.67%
	Burglary Commercial	2	6	-66.67%	10	11	-9.09%	128	87	47.13%
	Larceny	44	49	-10.20%	176	190	-7.37%	2029	1944	4.37%
	Vehicle Theft	5	4	25.00%	16	15	6.67%	269	327	-17.74%
	Arson	0	0		0	2	-100.00%	16	11	45.45%
<b>Property Total:</b>		56	66	-15.15%	226	241	-6.22%	2707	2560	5.74%
<b>Preliminary Part 1 Crime Totals:</b>		63	70	-10.00%	249	261	-4.60%	2935	2758	6.42%
<b>Current 7 Day Period:</b>		10/15/2023 - 10/21/2023			<b>Prior 7 Day Period:</b>		10/8/2023 - 10/14/2023			
<b>Current 28 Day Period:</b>		9/24/2023 - 10/21/2023			<b>Prior 28 Day Period:</b>		8/27/2023 - 9/23/2023			
<b>Current YTD Day Period:</b>		1/1/2023 - 10/21/2023			<b>Prior YTD Period:</b>		1/1/2022 - 10/21/2022			

Prepared by SPD Crime Analysis Office - Monday, October 23, 2023

**NOTE:** SPD moved from UCR to the NIBRS reporting standard on 10/4/16 following the transition to a new RMS System. [Numbers on CompStat reports prior to this date should not be used as a comparison to those on this report.](#) Additional info on these reporting standards can be found on the FBI website: <https://ucr.fbi.gov/nibrs-overview>

This chart represents Preliminary counts of selected crime categories from Police Case Reports. Full statistical analysis to determine the confidence level of this data has not been performed. The % change columns on the preliminary counts differ from the percentage change on the NIBRS crime report, sometimes significantly. The CompStat report is designed for operational use and includes only selected NIBRS categories and coding less complex than full NIBRS rules. Official statistics for these and other NIBRS categories can be found on WASPC & FBI websites once available.

















**City of Spokane**  
**Neva-Wood District (P3)**  
**Selected Crime Codes**  
**2023-10-15 to 2023-10-21**  
 Prepared By:  
 Crime Analysis Unit  
 Spokane Police Department

**Legend**

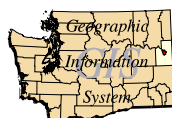
**NIBRS Events**


 Criminal Homicide	 Robbery Person	 Burglary Commercial
 Rape	 Aggravated Assault	 Vehicle Prowling
 Robbery Commercial	 Burglary Residential	 Vehicle Theft
 Burglary Garage	 Arson	

*Cases Represent LERMS Crime Codes  
 Points may indicate multiple events  
 Note: Veh Prowl is only Larceny displayed*

*For Additional Information on Incidents pertaining to an Area, Trend, or Pattern Contact Information Analysis*

0 0.2 0.4 0.8 Miles





**THIS IS NOT A LEGAL DOCUMENT:**  
 The information shown on this map is compiled from various sources and is subject to constant revision. Information shown on this map should not be used to determine the location of facilities in relationship to property lines, section lines, streets, etc.

Sunday - Saturday

NE - Neva-Wood District (P3)

10/15/2023 TO 10/21/2023



<u>A/C</u>	<u>Offense Statute</u>	<u>Address</u>	<u>Reported Date</u>	<u>Dist</u>
<b><u>SPB3NL</u></b>				
C	ASSAULT 2D	100 E HEROY AVE	10/16/2023	P4
C	ASSAULT 2D	1300 E GORDON AVE	10/20/2023	P1
C	ASSAULT 3D WEAPON OR NEGLIGENT INJURY	E QUEEN AVE / N DIVISION ST	10/21/2023	P4
C	MAIL THEFT	5900 N RUBY ST	10/18/2023	P3
C	RESIDENTIAL BURGLARY	600 E QUEEN AVE	10/16/2023	P4
C	RESIDENTIAL BURGLARY	400 E BROAD AVE	10/16/2023	P4
C	RESIDENTIAL BURGLARY	1200 E GLASS AVE	10/18/2023	P4
C	RETAIL THEFT WITH SPECIAL CIRCUMSTANCES 3D	5800 N DIVISION ST	10/19/2023	P3
C	THEFT 2D FROM BUILDING	4300 N DIVISION ST	10/17/2023	P3
C	THEFT 2D SHOPLIFTING	4700 N DIVISION ST	10/16/2023	P4
C	THEFT 2D SHOPLIFTING	4700 N DIVISION ST	10/20/2023	
C	THEFT 3D ALL OTHER	5300 N NEVADA ST	10/18/2023	P3
C	THEFT 3D ALL OTHER	6100 N LIDGERWOOD ST	10/16/2023	P3
C	THEFT 3D ALL OTHER	4700 N DIVISION ST	10/20/2023	
C	THEFT 3D FROM BUILDING	4100 N MAYFAIR ST	10/18/2023	P3
C	THEFT 3D SHOPLIFTING	4700 N DIVISION ST	10/15/2023	P4
C	THEFT 3D SHOPLIFTING	4700 N DIVISION ST	10/15/2023	P1
C	THEFT 3D SHOPLIFTING	4700 N DIVISION ST	10/15/2023	P4
C	THEFT 3D SHOPLIFTING	4600 N NEVADA ST	10/16/2023	P3
C	THEFT 3D SHOPLIFTING	4700 N DIVISION ST	10/16/2023	P4
C	THEFT 3D SHOPLIFTING	5700 N DIVISION ST	10/16/2023	P4
C	THEFT 3D SHOPLIFTING	4700 N DIVISION ST	10/16/2023	P4
C	THEFT 3D SHOPLIFTING	5700 N DIVISION ST	10/20/2023	P3
C	THEFT 3D SHOPLIFTING	5500 N DIVISION ST	10/21/2023	P4
C	THEFT 3D SHOPLIFTING	4700 N DIVISION ST	10/17/2023	
C	THEFT 3D SHOPLIFTING	4700 N DIVISION ST	10/21/2023	
C	THEFT OF A FIREARM FROM BUILDING	600 E GLASS AVE	10/17/2023	P4
C	THEFT OF MOTOR VEHICLE	5000 N ADDISON ST	10/18/2023	P4
C	THEFT OF MOTOR VEHICLE	800 E HOFFMAN AVE	10/19/2023	P4
C	THEFT OF MOTOR VEHICLE	E PRINCETON AVE / N MORTON ST	10/20/2023	P4
C	VEHICULAR ASSAULT	E PROVIDENCE AVE / N DIVISION ST	10/18/2023	P2
<b><u>SPB3SH</u></b>				
C	ASSAULT 4D WEAPON	400 E MAGNESIUM RD	10/19/2023	P4
C	BURGLARY 2D COMMERCIAL	9200 N COLTON ST	10/17/2023	P4
C	RESIDENTIAL BURGLARY	300 E WEDGEWOOD AVE	10/19/2023	P4
C	ROBBERY 1D PERSON	6700 N NEVADA ST	10/17/2023	P4
C	ROBBERY 2D COMMERCIAL	9100 N NEWPORT HWY	10/20/2023	P3
C	SHOPLIFTING BURGLARY	9100 N NEWPORT HWY	10/20/2023	P3

For protection of victim privacy, the entire address on sexual assault crimes has been redacted.

<b>A/C</b>	<b>Offense Statute</b>	<b>Address</b>	<b>Reported Date</b>	<b>Dist</b>
C	THEFT 1D FROM BUILDING	7300 N WISCOMB ST	10/20/2023	
C	THEFT 2D SHOPLIFTING	9900 N NEWPORT HWY	10/15/2023	
C	THEFT 3D ALL OTHER	9200 N COLTON ST	10/19/2023	P4
C	THEFT 3D ALL OTHER	6500 N NEVADA ST	10/19/2023	P3
C	THEFT 3D ALL OTHER	7900 N STANDARD ST	10/21/2023	
C	THEFT 3D FROM BUILDING	1300 E CALKINS AVE	10/17/2023	P3
C	THEFT 3D FROM MOTOR VEHICLE	7000 N WISCOMB ST	10/20/2023	P3
C	THEFT 3D FROM MOTOR VEHICLE	7000 N WISCOMB ST	10/19/2023	
C	THEFT 3D SHOPLIFTING	9200 N COLTON ST	10/16/2023	P6
C	THEFT 3D SHOPLIFTING	7700 N DIVISION ST	10/17/2023	P4
C	THEFT 3D SHOPLIFTING	9300 N DIVISION ST	10/17/2023	P3
C	THEFT 3D SHOPLIFTING	9400 N DIVISION ST	10/17/2023	P4
C	THEFT 3D SHOPLIFTING	9200 N COLTON ST	10/20/2023	P4
C	THEFT 3D SHOPLIFTING	9200 N NEVADA ST	10/15/2023	
C	THEFT 3D SHOPLIFTING	6500 N NEVADA ST	10/19/2023	
C	THEFT 3D SHOPLIFTING	9100 N NEWPORT HWY	10/20/2023	
C	THEFT 3D SHOPLIFTING	9100 N NEWPORT HWY	10/20/2023	
C	THEFT 3D SHOPLIFTING	9100 N NEWPORT HWY	10/21/2023	
C	THEFT 3D SHOPLIFTING	9600 N NEWPORT HWY	10/21/2023	
C	THEFT OF A FIREARM FROM BUILDING	100 E WEDGEWOOD AVE	10/18/2023	P3
C	THEFT OF MOTOR VEHICLE	300 E WEDGEWOOD AVE	10/19/2023	P4
C	THEFT OF MOTOR VEHICLE	600 E FRANCIS AVE	10/20/2023	P4

### **SPB3WH**

C	RESIDENTIAL BURGLARY	2000 E CENTRAL AVE	10/16/2023	P4
C	THEFT 3D ALL OTHER	2000 E NEBRASKA AVE	10/20/2023	P3
A	THEFT 3D FROM MOTOR VEHICLE	1700 E CROWN AVE	10/15/2023	P3
C	THEFT 3D FROM MOTOR VEHICLE	5200 N MARTIN ST	10/16/2023	

POLICE SUMMARY - Ending: Saturday, October 21, 2023



## NE - Northeast District (P4)

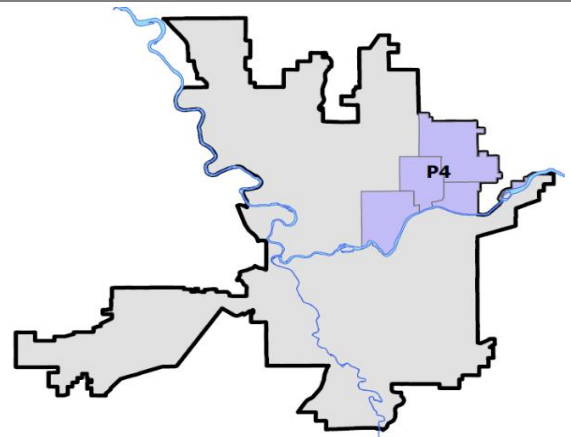
### Preliminary IBR Counts

NIBRS Categories (Part 1 Selected)		7 Day Comparison			28 Day Comparison			YTD Comparison		
		Current	Prior	Percent	Current	Prior	Percent	Current	Prior	Percent
<b>Violent</b>	Criminal Homicide	0	0		0	1	-100.00%	2	0	
	Rape	1	0		3	1	200.00%	22	22	0.00%
	Robbery - Commercial	0	1	-100.00%	1	3	-66.67%	16	9	77.78%
	Robbery - Person	0	0		1	2	-50.00%	34	21	61.90%
	Aggravated Assault - Non DV	0	2	-100.00%	4	8	-50.00%	94	81	16.05%
	Aggravated Assault - DV	1	0		5	6	-16.67%	45	48	-6.25%
<b>Violent Total:</b>		2	3	-33.33%	14	21	-33.33%	213	181	17.68%
<b>Property</b>	Burglary - Residential	3	1	200.00%	10	10	0.00%	137	123	11.38%
	Burglary Garage	3	2	50.00%	6	3	100.00%	48	38	26.32%
	Burglary Commercial	0	1	-100.00%	4	3	33.33%	48	98	-51.02%
	Larceny	21	15	40.00%	83	129	-35.66%	967	903	7.09%
	Vehicle Theft	3	3	0.00%	12	20	-40.00%	245	265	-7.55%
	Arson	1	0		1	2	-50.00%	8	11	-27.27%
<b>Property Total:</b>		31	22	40.91%	116	167	-30.54%	1453	1438	1.04%
<b>Preliminary Part 1 Crime Totals:</b>		33	25	32.00%	130	188	-30.85%	1666	1619	2.90%
<b>Current 7 Day Period:</b>		10/15/2023 - 10/21/2023			<b>Prior 7 Day Period:</b>		10/8/2023 - 10/14/2023			
<b>Current 28 Day Period:</b>		9/24/2023 - 10/21/2023			<b>Prior 28 Day Period:</b>		8/27/2023 - 9/23/2023			
<b>Current YTD Day Period:</b>		1/1/2023 - 10/21/2023			<b>Prior YTD Period:</b>		1/1/2022 - 10/21/2022			

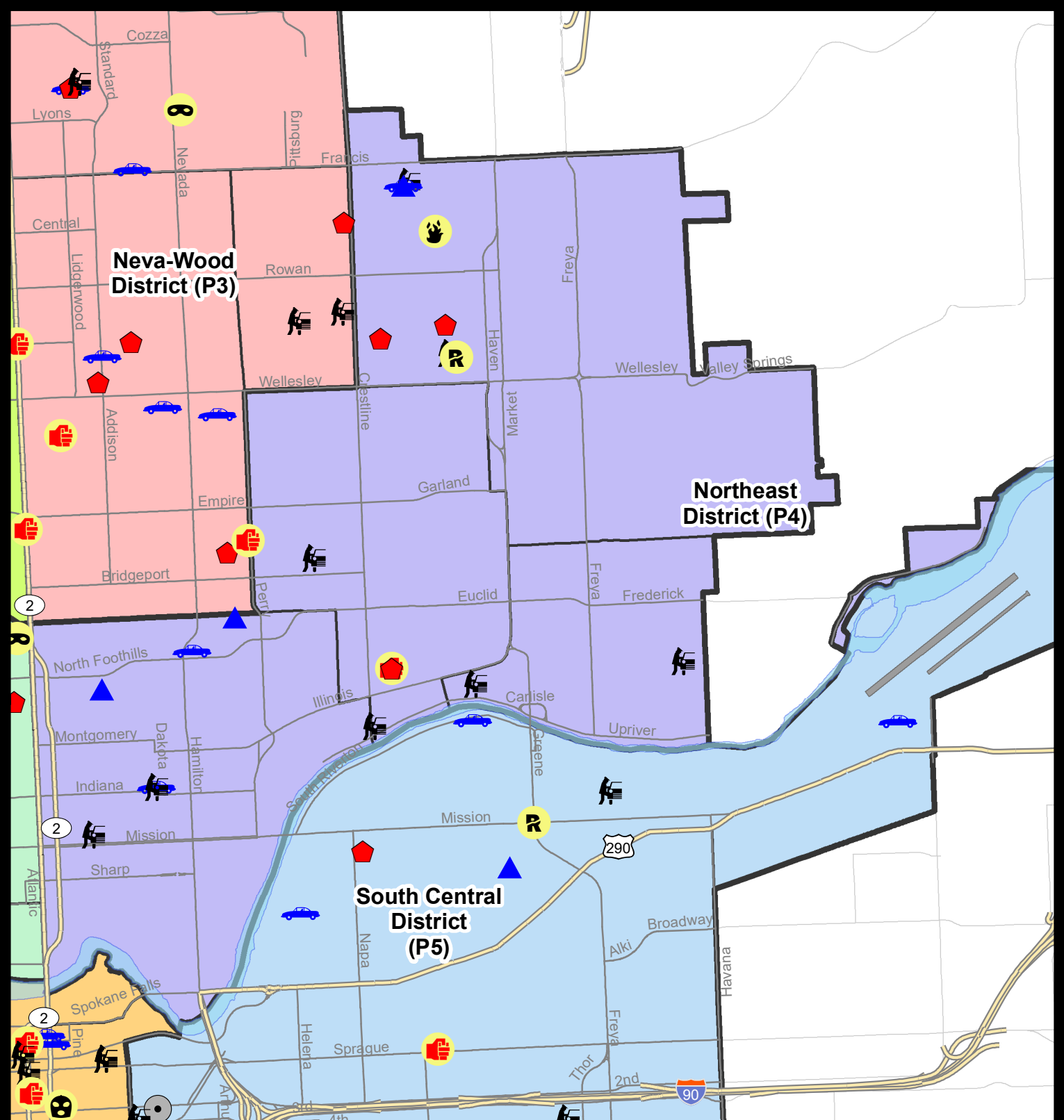
Prepared by SPD Crime Analysis Office - Monday, October 23, 2023

**NOTE:** SPD moved from UCR to the NIBRS reporting standard on 10/4/16 following the transition to a new RMS System. [Numbers on CompStat reports prior to this date should not be used as a comparison to those on this report.](#) Additional info on these reporting standards can be found on the FBI website: <https://ucr.fbi.gov/nibrs-overview>

This chart represents Preliminary counts of selected crime categories from Police Case Reports. Full statistical analysis to determine the confidence level of this data has not been performed. The % change columns on the preliminary counts differ from the percentage change on the NIBRS crime report, sometimes significantly. The CompStat report is designed for operational use and includes only selected NIBRS categories and coding less complex than full NIBRS rules. Official statistics for these and other NIBRS categories can be found on WASPC & FBI websites once available.







**City of Spokane**  
**Northeast District (P4)**  
**Selected**  
**Crime Codes**  
**2023-10-15 to 2023-10-21**  
 Prepared By:  
 Crime Analysis Unit  
 Spokane Police Department

**Legend**

**NIBRS Events**



Criminal Homicide



Rape



Robbery Commercial



Robbery Person



Aggravated Assault



Burglary Residential



Burglary Garage



Burglary Commercial



Vehicle Prowling



Vehicle Theft



Arson



Cases Represent LERMS Crime Codes  
 Points may indicate multiple events  
 Note: Veh Prowl is only Larceny displayed

For Additional Information on  
 Incidents pertaining to an  
 Area, Trend, or Pattern  
 Contact Information Analysis

0 0.2 0.4 0.8 Miles



THIS IS NOT A LEGAL DOCUMENT:  
 The information shown on this map is compiled  
 from various sources and is subject to constant  
 revision. Information shown on this map should  
 not be used to determine the location of facilities  
 in relationship to property lines, section lines,  
 streets, etc.

Sunday - Saturday

NE - Northeast District (P4)

10/15/2023 TO 10/21/2023



<u>A/C</u>	<u>Offense Statute</u>	<u>Address</u>	<u>Reported Date</u>	<u>Dist</u>
<b><u>SPB4BE</u></b>				
C	ASSAULT 2D	2200 E BUCKEYE AVE	10/17/2023	P4
C	BURGLARY 1D FROM RESIDENCE	2200 E BUCKEYE AVE	10/17/2023	P4
C	THEFT 2D ALL OTHER	1900 E DALTON AVE	10/20/2023	P4
C	THEFT 2D FROM MOTOR VEHICLE	1700 E COURTLAND AVE	10/18/2023	P4
C	THEFT 3D ALL OTHER	3500 N REGAL ST	10/19/2023	
C	THEFT 3D SHOPLIFTING	3900 N MARKET ST	10/16/2023	
C	THEFT OF A FIREARM FROM MOTOR VEHICLE	2100 E UPRIVER DR	10/17/2023	P4
<b><u>SPB4HI</u></b>				
C	ARSON 2D	E COLUMBIA AVE / N LACEY ST	10/15/2023	P4
C	BURGLARY 2D GARAGE	2400 E DALKE AVE	10/18/2023	P4
C	RAPE 3D		10/20/2023	P4
C	RESIDENTIAL BURGLARY	5000 N STONE ST	10/15/2023	P4
C	RESIDENTIAL BURGLARY	2700 E QUEEN AVE	10/16/2023	P4
C	THEFT 3D ALL OTHER	6100 N COOK ST	10/21/2023	P4
C	THEFT 3D FROM BUILDING	2100 E NEBRASKA AVE	10/20/2023	P4
C	THEFT 3D FROM MOTOR VEHICLE	4900 N NELSON ST	10/19/2023	P4
C	THEFT 3D FROM MOTOR VEHICLE	6100 N COOK ST	10/20/2023	P4
C	THEFT OF MOTOR VEHICLE	2400 E DALKE AVE	10/18/2023	P4
<b><u>SPB4LO</u></b>				
C	BURGLARY 2D GARAGE	1200 E EUCLID AVE	10/16/2023	P4
C	BURGLARY 2D GARAGE	300 E NORTH FOOTHILLS DR	10/18/2023	P4
C	THEFT 2D ALL OTHER	2500 N CINCINNATI ST	10/20/2023	P4
C	THEFT 2D ALL OTHER	2900 N WISCOMB ST	10/21/2023	P4
C	THEFT 2D FROM BUILDING	1100 N SUPERIOR ST	10/19/2023	P4
A	THEFT 3D FROM MOTOR VEHICLE	N DAKOTA ST / E INDIANA AVE	10/21/2023	P4
C	THEFT 3D FROM MOTOR VEHICLE	1600 N LIDGERWOOD ST	10/21/2023	
C	THEFT 3D SHOPLIFTING	900 E MISSION AVE	10/18/2023	
C	THEFT 3D SHOPLIFTING	900 E MISSION AVE	10/18/2023	
C	THEFT 3D SHOPLIFTING	900 E MISSION AVE	10/21/2023	
C	THEFT OF MOTOR VEHICLE	900 E NORTH FOOTHILLS DR	10/18/2023	P4
A	THEFT OF MOTOR VEHICLE	N DAKOTA ST / E INDIANA AVE	10/21/2023	P4
<b><u>SPB4MI</u></b>				
C	THEFT 1D FROM MOTOR VEHICLE	2600 N CUBA ST	10/20/2023	P4
C	THEFT 3D ALL OTHER	3000 E UPRIVER DR	10/15/2023	
A	THEFT 3D FROM MOTOR VEHICLE	2500 N REGAL ST	10/21/2023	P4
C	THEFT 3D VEHICLE PARTS AND ACCESSORIES	3000 N MARKET ST	10/21/2023	P4

# SPOKANE POLICE DEPARTMENT



## South Precinct CHARLIE Sector

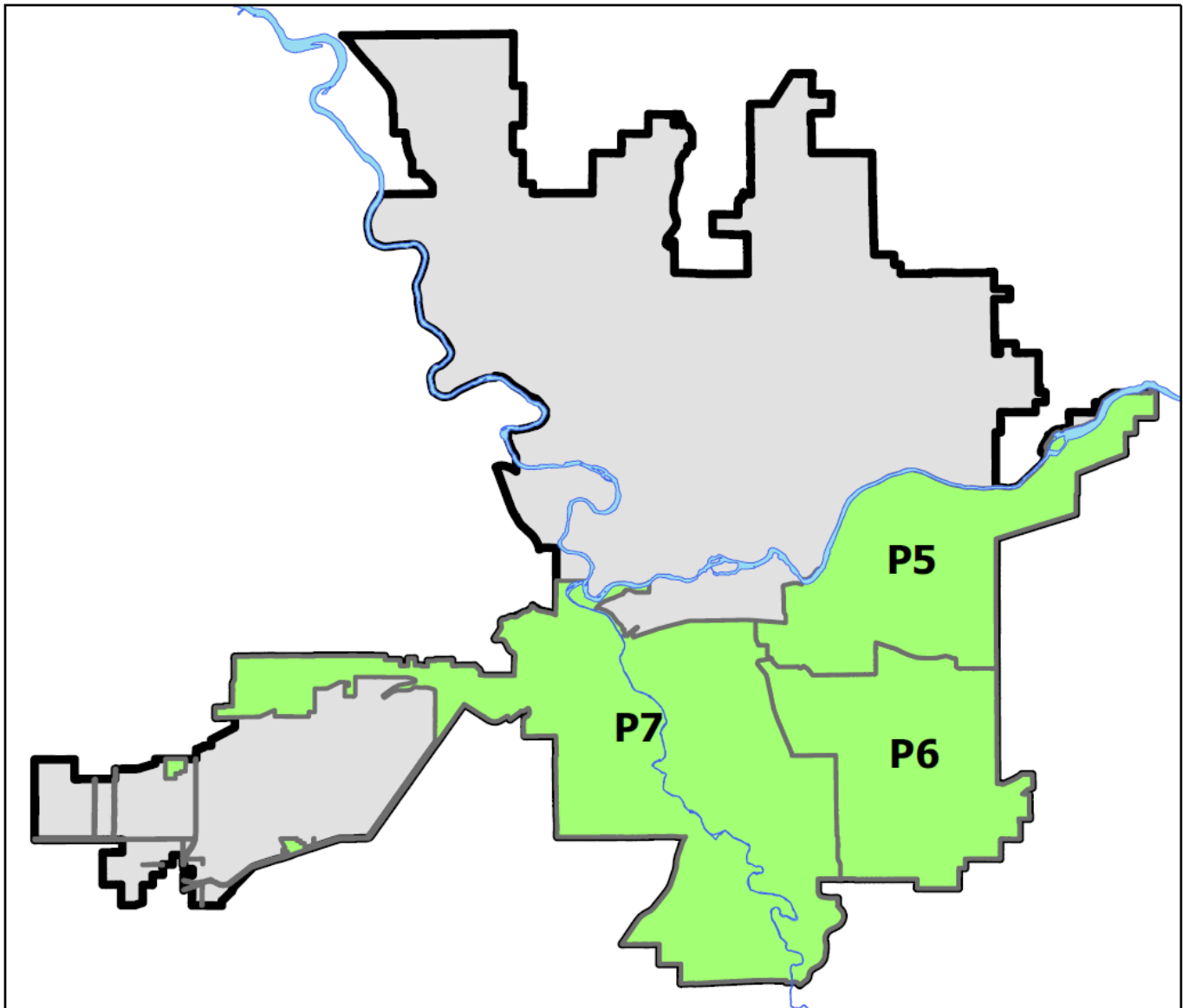
### PSA Commander

Captain Matt Cowles

South Central District (P5)

Southeast District (P6)

Southwest District (P7)



POLICE SUMMARY - Ending: Saturday, October 21, 2023

## ***SOUTH PRECINCT (P5, P6, P7) CHARLIE SECTOR***



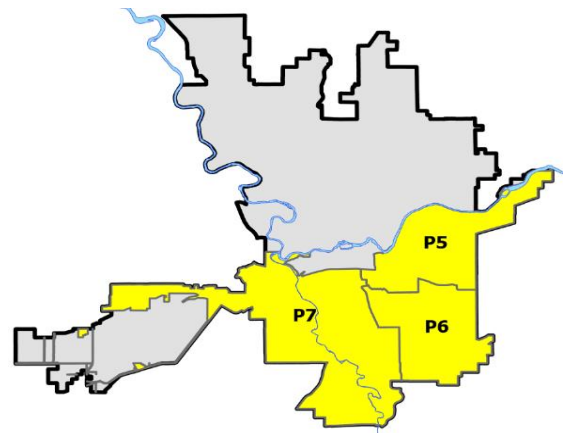
### Preliminary IBR Counts

NIBRS Categories (Part 1 Selected)		7 Day Comparison			28 Day Comparison			YTD Comparison		
		Current	Prior	Percent	Current	Prior	Percent	Current	Prior	Percent
<b>Violent</b>	Criminal Homicide	0	0		0	0		4	2	100.00%
	Rape	4	0		8	6	33.33%	62	52	19.23%
	Robbery - Commercial	0	0		2	0		12	9	33.33%
	Robbery - Person	1	1	0.00%	4	5	-20.00%	37	32	15.63%
	Aggravated Assault - Non DV	2	4	-50.00%	13	6	116.67%	110	103	6.80%
	Aggravated Assault - DV	2	2	0.00%	8	9	-11.11%	77	87	-11.49%
<b>Violent Total:</b>		9	7	28.57%	35	26	34.62%	302	285	5.96%
<b>Property</b>	Burglary - Residential	2	5	-60.00%	14	12	16.67%	143	183	-21.86%
	Burglary Garage	4	6	-33.33%	22	16	37.50%	143	134	6.72%
	Burglary Commercial	2	2	0.00%	10	7	42.86%	117	172	-31.98%
	Larceny	41	37	10.81%	144	157	-8.28%	1810	2287	-20.86%
	Vehicle Theft	6	4	50.00%	21	42	-50.00%	410	418	-1.91%
	Arson	0	0		2	0		13	14	-7.14%
<b>Property Total:</b>		55	54	1.85%	213	234	-8.97%	2636	3208	-17.83%
<b>Preliminary Part 1 Crime Totals:</b>		64	61	4.92%	248	260	-4.62%	2938	3493	-15.89%
<b>Current 7 Day Period:</b>		10/15/2023 - 10/21/2023			<b>Prior 7 Day Period:</b>		10/8/2023 - 10/14/2023			
<b>Current 28 Day Period:</b>		9/24/2023 - 10/21/2023			<b>Prior 28 Day Period:</b>		8/27/2023 - 9/23/2023			
<b>Current YTD Day Period:</b>		1/1/2023 - 10/21/2023			<b>Prior YTD Period:</b>		1/1/2022 - 10/21/2022			

Prepared by SPD Crime Analysis Office - Monday, October 23, 2023

**NOTE:** SPD moved from UCR to the NIBRS reporting standard on 10/4/16 following the transition to a new RMS System. [Numbers on CompStat reports prior to this date should not be used as a comparison to those on this report.](#) Additional info on these reporting standards can be found on the FBI website: <https://ucr.fbi.gov/nibrs-overview>

This chart represents Preliminary counts of selected crime categories from Police Case Reports. Full statistical analysis to determine the confidence level of this data has not been performed. The % change columns on the preliminary counts differ from the percentage change on the NIBRS crime report, sometimes significantly. The CompStat report is designed for operational use and includes only selected NIBRS categories and coding less complex than full NIBRS rules. Official statistics for these and other NIBRS categories can be found on WASPC & FBI websites once available.



Note: On 1/8/23 boundary changes incorporated portions of P7 into the Downtown Precinct (SPD8BA and SPD8PV); Consequently activity in P7 will appear lower if compared to printed CompStat reports prior to 1/8/23

POLICE SUMMARY - Ending: Saturday, October 21, 2023



## SE - South Central District (P5)

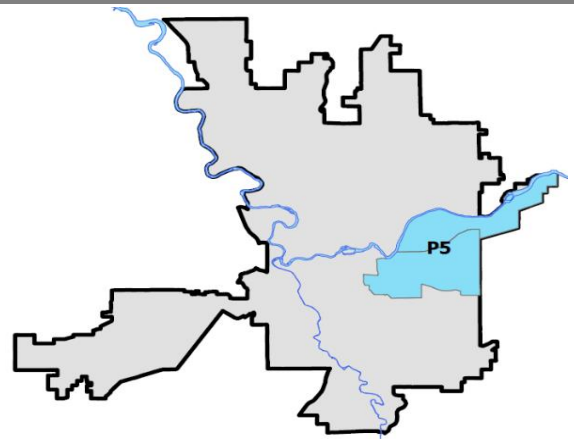
### Preliminary IBR Counts

NIBRS Categories (Part 1 Selected)		7 Day Comparison			28 Day Comparison			YTD Comparison		
		Current	Prior	Percent	Current	Prior	Percent	Current	Prior	Percent
<b>Violent</b>	Criminal Homicide	0	0		0	0		2	1	100.00%
	Rape	1	0		4	5	-20.00%	33	19	73.68%
	Robbery - Commercial	0	0		1	0		3	4	-25.00%
	Robbery - Person	0	0		1	1	0.00%	19	13	46.15%
	Aggravated Assault - Non DV	1	3	-66.67%	9	4	125.00%	58	56	3.57%
	Aggravated Assault - DV	1	2	-50.00%	6	5	20.00%	45	45	0.00%
<b>Violent Total:</b>		3	5	-40.00%	21	15	40.00%	160	138	15.94%
<b>Property</b>	Burglary - Residential	1	3	-66.67%	8	5	60.00%	49	64	-23.44%
	Burglary Garage	3	1	200.00%	8	8	0.00%	45	42	7.14%
	Burglary Commercial	1	2	-50.00%	5	5	0.00%	70	109	-35.78%
	Larceny	9	19	-52.63%	50	55	-9.09%	634	871	-27.21%
	Vehicle Theft	3	3	0.00%	10	14	-28.57%	138	190	-27.37%
	Arson	0	0		2	0		9	6	50.00%
<b>Property Total:</b>		17	28	-39.29%	83	87	-4.60%	945	1282	-26.29%
<b>Preliminary Part 1 Crime Totals:</b>		20	33	-39.39%	104	102	1.96%	1105	1420	-22.18%
<b>Current 7 Day Period:</b>		10/15/2023 - 10/21/2023			<b>Prior 7 Day Period:</b>		10/8/2023 - 10/14/2023			
<b>Current 28 Day Period:</b>		9/24/2023 - 10/21/2023			<b>Prior 28 Day Period:</b>		8/27/2023 - 9/23/2023			
<b>Current YTD Day Period:</b>		1/1/2023 - 10/21/2023			<b>Prior YTD Period:</b>		1/1/2022 - 10/21/2022			

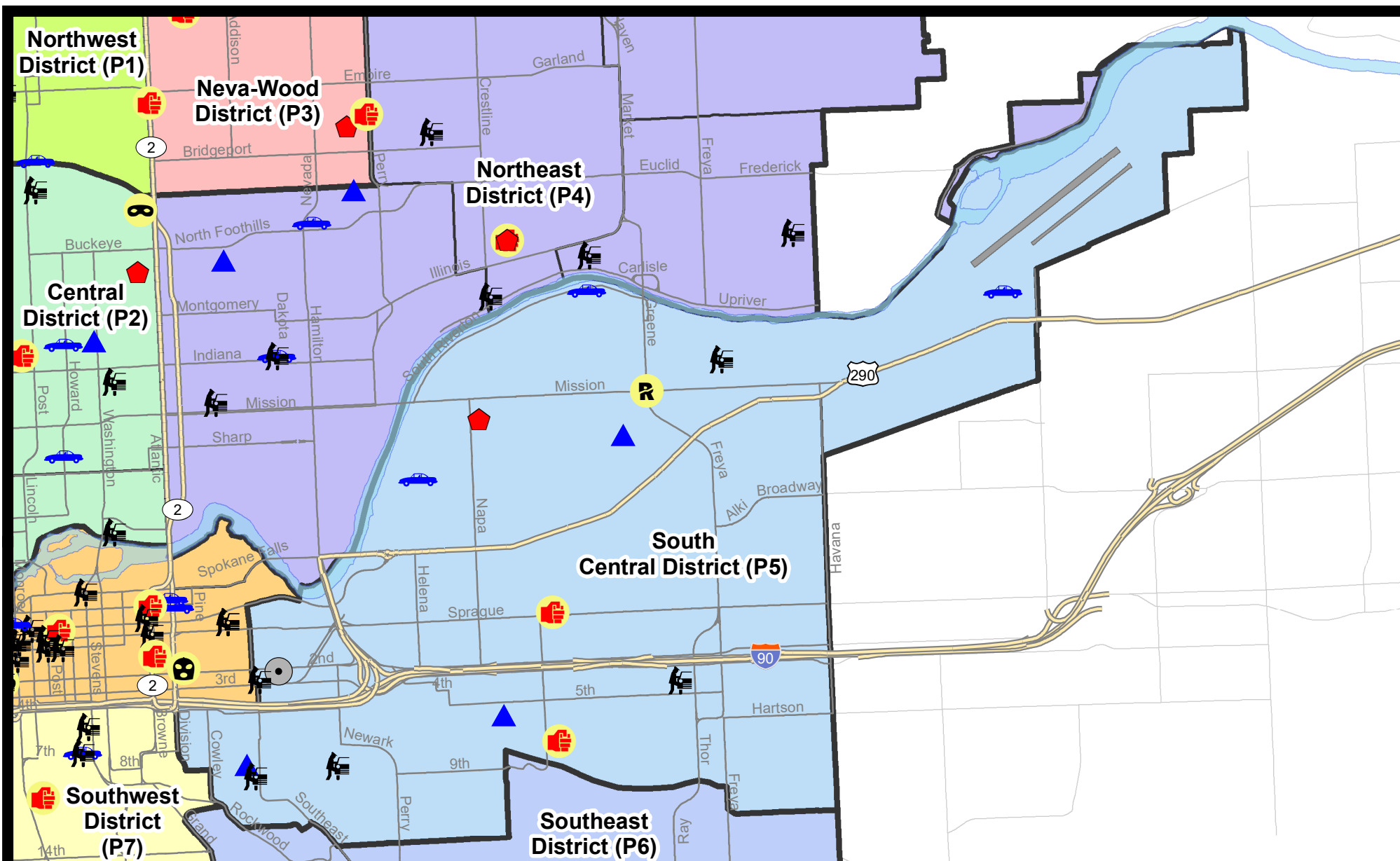
Prepared by SPD Crime Analysis Office - Monday, October 23, 2023

**NOTE:** SPD moved from UCR to the NIBRS reporting standard on 10/4/16 following the transition to a new RMS System. [Numbers on CompStat reports prior to this date should not be used as a comparison to those on this report.](#) Additional info on these reporting standards can be found on the FBI website: <https://ucr.fbi.gov/nibrs-overview>

This chart represents Preliminary counts of selected crime categories from Police Case Reports. Full statistical analysis to determine the confidence level of this data has not been performed. The % change columns on the preliminary counts differ from the percentage change on the NIBRS crime report, sometimes significantly. The CompStat report is designed for operational use and includes only selected NIBRS categories and coding less complex than full NIBRS rules. Official statistics for these and other NIBRS categories can be found on WASPC & FBI websites once available.



**Note:** On 2/10/21 a portion of the Police Block SPC5EC became part of the Downtown Precinct (SPD8EC); Consequently activity in P5 will appear lower if compared to printed CompStat reports prior to 2/10/21



**City of Spokane**  
**South Central District (P5)**  
**Selected**  
**Crime Types**  
**2023-10-15 to 2023-10-21**

Prepared By:  
**Crime Analysis Unit**  
**Spokane Police Department**

**Legend**

**NIBRS Events**



Criminal Homicide



Rape



Robbery Commercial



Robbery Person



Aggravated Assault



Burglary Residential



Burglary Garage



Burglary Commercial



Vehicle Prowling



Vehicle Theft



Arson

Cases Represent LERMS Crime Codes

Points may indicate multiple events

Note: Veh Prowl is only Larceny category displayed



For Additional Information on Incidents  
 pertaining to an Area, Trend, or Pattern  
 Contact Information Analysis

0 0.2 0.4 0.6 0.8 1 Miles



**THIS IS NOT A LEGAL DOCUMENT:**  
 The information shown on this map is compiled  
 from various sources and is subject to constant  
 revision. Information shown on this map should  
 not be used to determine the location of facilities  
 in relationship to property lines, section lines,  
 streets, etc.



Sunday - Saturday

SE - South Central District (P5)

10/15/2023 TO 10/21/2023



<b><u>A/C</u></b>	<b><u>Offense Statute</u></b>	<b><u>Address</u></b>	<b><u>Reported Date</u></b>	<b><u>Dist</u></b>
<b><u>SPC5EC</u></b>				
C	ASSAULT 1D	2400 E SPRAGUE AVE	10/20/2023	P6
C	ASSAULT 2D	2400 E 7TH AVE	10/17/2023	P6
C	BURGLARY 1D GARAGE	400 E 7TH AVE	10/19/2023	P5
A	BURGLARY 2D COMMERCIAL	600 E 2ND AVE	10/16/2023	P6
C	BURGLARY 2D GARAGE	2100 E 6TH AVE	10/18/2023	P5
C	THEFT 2D ALL OTHER	2100 E HARTSON AVE	10/15/2023	P5
C	THEFT 2D ALL OTHER	900 E 3RD AVE	10/17/2023	P5
C	THEFT 2D FROM MOTOR VEHICLE	900 E 8TH AVE	10/21/2023	P5
C	THEFT 3D FROM MOTOR VEHICLE	400 S THOR ST	10/18/2023	P5
C	THEFT 3D FROM MOTOR VEHICLE	500 E 3RD AVE	10/20/2023	P5
C	THEFT 3D FROM MOTOR VEHICLE	400 E 8TH AVE	10/21/2023	
<b><u>SPC5GP</u></b>				
C	BURGLARY 2D GARAGE	3000 E BOONE AVE	10/17/2023	P6
C	MAIL THEFT	4300 E TRENT AVE	10/19/2023	P5
C	RAPE 2D		10/21/2023	P6
C	RESIDENTIAL BURGLARY	2000 E SINTO AVE	10/15/2023	P6
C	THEFT 2D ALL OTHER	4300 E TRENT AVE	10/21/2023	P5
C	THEFT 2D FROM MOTOR VEHICLE	1800 N GREENE ST	10/16/2023	P5
C	THEFT OF MOTOR VEHICLE	2800 E SOUTH RIVERTON AVE	10/16/2023	P6
C	THEFT OF MOTOR VEHICLE	5500 E UNION AVE	10/20/2023	P8
C	THEFT OF MOTOR VEHICLE	1600 E CATALDO AVE	10/20/2023	P6

POLICE SUMMARY - Ending: Saturday, October 21, 2023



## SE - Southeast District (P6)

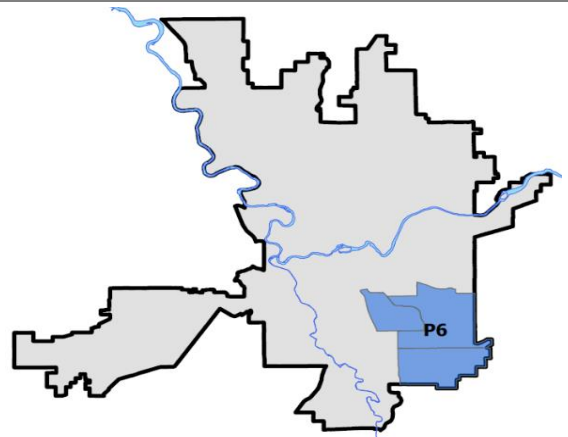
### Preliminary IBR Counts

NIBRS Categories (Part 1 Selected)		7 Day Comparison			28 Day Comparison			YTD Comparison		
		Current	Prior	Percent	Current	Prior	Percent	Current	Prior	Percent
<b>Violent</b>	Criminal Homicide	0	0		0	0		0	0	
	Rape	0	0		0	0		5	8	-37.50%
	Robbery - Commercial	0	0		1	0		4	2	100.00%
	Robbery - Person	1	0		1	0		3	7	-57.14%
	Aggravated Assault - Non DV	0	1	-100.00%	2	0		18	11	63.64%
	Aggravated Assault - DV	0	0		0	0		12	20	-40.00%
<b>Violent Total:</b>		1	1	0.00%	4	0		42	48	-12.50%
<b>Property</b>	Burglary - Residential	0	1	-100.00%	2	1	100.00%	35	60	-41.67%
	Burglary Garage	0	2	-100.00%	7	4	75.00%	35	42	-16.67%
	Burglary Commercial	0	0		0	2	-100.00%	20	21	-4.76%
	Larceny	15	7	114.29%	37	44	-15.91%	435	487	-10.68%
	Vehicle Theft	1	1	0.00%	3	14	-78.57%	128	88	45.45%
	Arson	0	0		0	0		1	2	-50.00%
<b>Property Total:</b>		16	11	45.45%	49	65	-24.62%	654	700	-6.57%
<b>Preliminary Part 1 Crime Totals:</b>		17	12	41.67%	53	65	-18.46%	696	748	-6.95%
<b>Current 7 Day Period:</b>		10/15/2023 - 10/21/2023			<b>Prior 7 Day Period:</b>		10/8/2023 - 10/14/2023			
<b>Current 28 Day Period:</b>		9/24/2023 - 10/21/2023			<b>Prior 28 Day Period:</b>		8/27/2023 - 9/23/2023			
<b>Current YTD Day Period:</b>		1/1/2023 - 10/21/2023			<b>Prior YTD Period:</b>		1/1/2022 - 10/21/2022			

Prepared by SPD Crime Analysis Office - Monday, October 23, 2023

**NOTE:** SPD moved from UCR to the NIBRS reporting standard on 10/4/16 following the transition to a new RMS System. [Numbers on CompStat reports prior to this date should not be used as a comparison to those on this report.](#) Additional info on these reporting standards can be found on the FBI website: <https://ucr.fbi.gov/nibrs-overview>

This chart represents Preliminary counts of selected crime categories from Police Case Reports. Full statistical analysis to determine the confidence level of this data has not been performed. The % change columns on the preliminary counts differ from the percentage change on the NIBRS crime report, sometimes significantly. The CompStat report is designed for operational use and includes only selected NIBRS categories and coding less complex than full NIBRS rules. Official statistics for these and other NIBRS categories can be found on WASPC & FBI websites once available.





Sunday - Saturday

SE - Southeast District (P6)

10/15/2023 TO 10/21/2023



<u>A/C</u>	<u>Offense Statute</u>	<u>Address</u>	<u>Reported Date</u>	<u>Dist</u>
<b><u>SPC6LH</u></b>				
C	MAIL THEFT	900 S HILDA CT	10/20/2023	P6
C	ROBBERY 1D PERSON	2500 E 31ST AVE	10/16/2023	P6
C	THEFT 2D FROM BUILDING	3100 E 32ND AVE	10/17/2023	P6
C	THEFT 3D ALL OTHER	3800 E 26TH AVE	10/18/2023	
C	THEFT 3D SHOPLIFTING	2800 E 30TH AVE	10/16/2023	P6
C	THEFT 3D SHOPLIFTING	2600 E 29TH AVE	10/16/2023	P6
C	THEFT OF A FIREARM FROM MOTOR VEHICLE	3400 S MYRTLE ST	10/17/2023	P6
<b><u>SPC6RW</u></b>				
C	THEFT 3D ALL OTHER	700 E 27TH AVE	10/17/2023	
C	THEFT 3D ALL OTHER	S GRAND BLVD / E 17TH AVE	10/19/2023	
C	THEFT 3D FROM MOTOR VEHICLE	2300 E 29TH AVE	10/16/2023	P6
C	THEFT 3D FROM MOTOR VEHICLE	2300 E 29TH AVE	10/19/2023	P6
C	THEFT OF MOTOR VEHICLE	2300 E 29TH AVE	10/16/2023	P6
<b><u>SPC6SG</u></b>				
C	THEFT 3D ALL OTHER	5000 S REGAL ST	10/19/2023	P5
C	THEFT 3D ALL OTHER	3300 E 37TH AVE	10/17/2023	
C	THEFT 3D FROM MOTOR VEHICLE	2700 E 53RD AVE	10/16/2023	
C	THEFT 3D SHOPLIFTING	4400 S REGAL ST	10/15/2023	P5
C	THEFT 3D SHOPLIFTING	4900 S REGAL ST	10/21/2023	P6

POLICE SUMMARY - Ending: Saturday, October 21, 2023



## SW - Southwest District (P7)

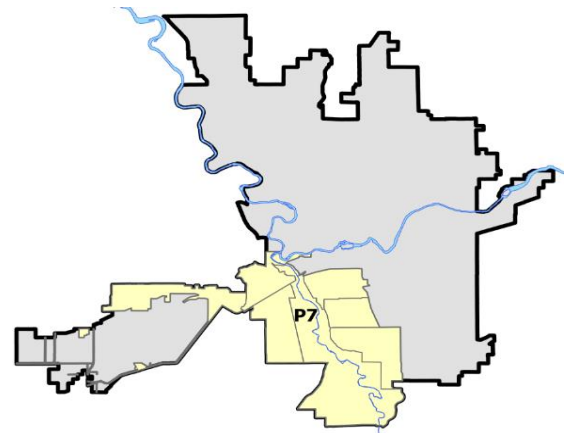
### Preliminary IBR Counts

NIBRS Categories (Part 1 Selected)		7 Day Comparison			28 Day Comparison			YTD Comparison		
		Current	Prior	Percent	Current	Prior	Percent	Current	Prior	Percent
<b>Violent</b>	Criminal Homicide	0	0		0	0		2	1	100.00%
	Rape	3	0		4	1	300.00%	24	25	-4.00%
	Robbery - Commercial	0	0		0	0		5	3	66.67%
	Robbery - Person	0	1	-100.00%	2	4	-50.00%	15	12	25.00%
	Aggravated Assault - Non DV	1	0		2	2	0.00%	34	36	-5.56%
	Aggravated Assault - DV	1	0		2	4	-50.00%	20	22	-9.09%
<b>Violent Total:</b>		5	1	400.00%	10	11	-9.09%	100	99	1.01%
<b>Property</b>	Burglary - Residential	1	1	0.00%	4	6	-33.33%	59	59	0.00%
	Burglary Garage	1	3	-66.67%	7	4	75.00%	63	50	26.00%
	Burglary Commercial	1	0		5	0		27	42	-35.71%
	Larceny	17	11	54.55%	57	58	-1.72%	741	929	-20.24%
	Vehicle Theft	2	0		8	14	-42.86%	144	140	2.86%
	Arson	0	0		0	0		3	6	-50.00%
<b>Property Total:</b>		22	15	46.67%	81	82	-1.22%	1037	1226	-15.42%
<b>Preliminary Part 1 Crime Totals:</b>		27	16	68.75%	91	93	-2.15%	1137	1325	-14.19%
<b>Current 7 Day Period:</b>		10/15/2023 - 10/21/2023			<b>Prior 7 Day Period:</b>		10/8/2023 - 10/14/2023			
<b>Current 28 Day Period:</b>		9/24/2023 - 10/21/2023			<b>Prior 28 Day Period:</b>		8/27/2023 - 9/23/2023			
<b>Current YTD Day Period:</b>		1/1/2023 - 10/21/2023			<b>Prior YTD Period:</b>		1/1/2022 - 10/21/2022			

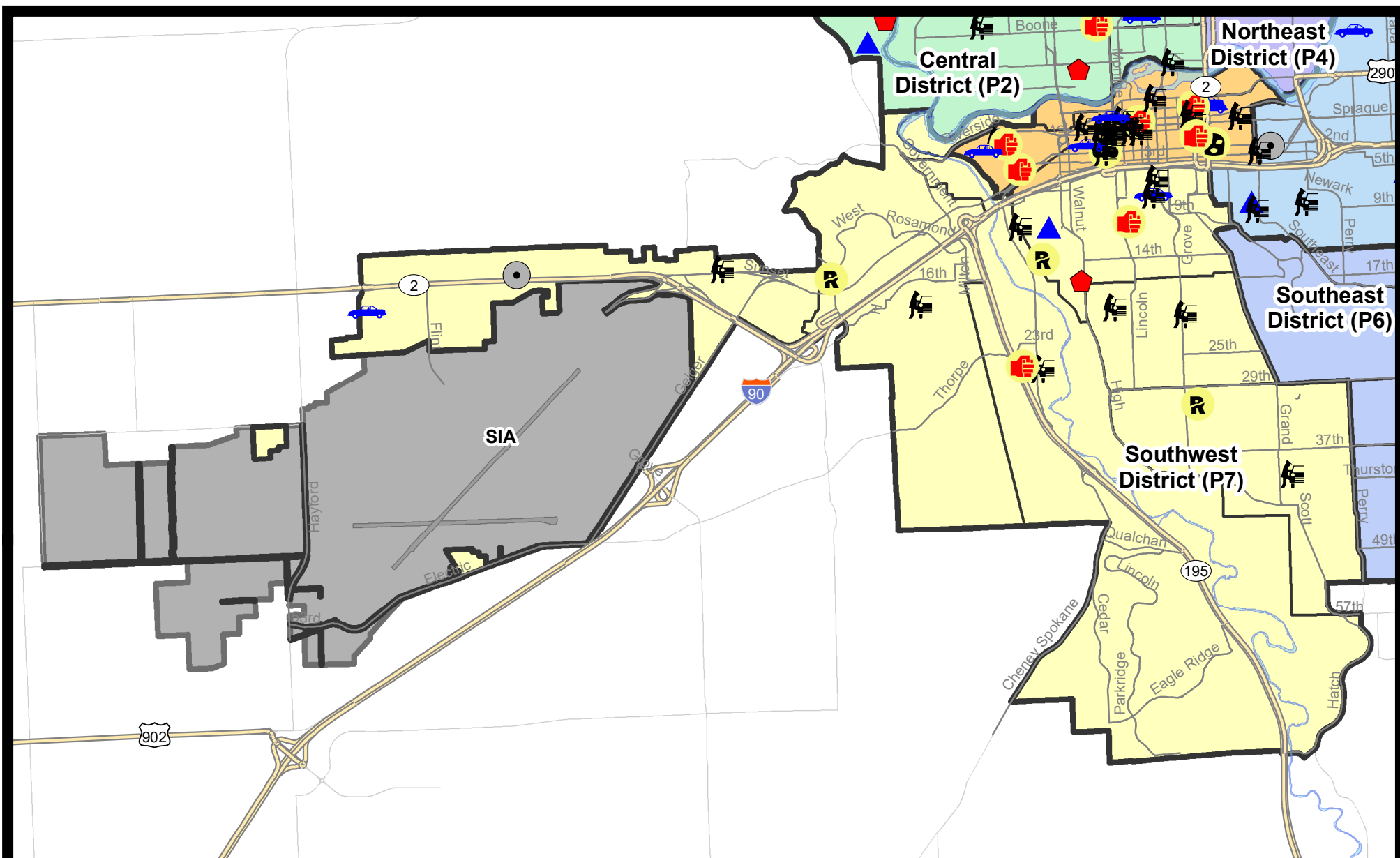
Prepared by SPD Crime Analysis Office - Monday, October 23, 2023

**NOTE:** SPD moved from UCR to the NIBRS reporting standard on 10/4/16 following the transition to a new RMS System. [Numbers on CompStat reports prior to this date should not be used as a comparison to those on this report.](#) Additional info on these reporting standards can be found on the FBI website: <https://ucr.fbi.gov/nibrs-overview>

This chart represents Preliminary counts of selected crime categories from Police Case Reports. Full statistical analysis to determine the confidence level of this data has not been performed. The % change columns on the preliminary counts differ from the percentage change on the NIBRS crime report, sometimes significantly. The CompStat report is designed for operational use and includes only selected NIBRS categories and coding less complex than full NIBRS rules. Official statistics for these and other NIBRS categories can be found on WASPC & FBI websites once available.



Note: On 1/8/23 boundary changes were implemented that incorporated portions of P7 into the Downtown DAVID Sector (SPD8BA SPD8PV); Consequently activity in P7 will appear lower if compared to printed CompStat reports prior to 1/8/23

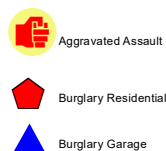



**City of Spokane**  
**Southwest District (P7)**  
**Selected**  
**Crime Types**  
**2023-10-15 to 2023-10-21**

Prepared By:  
**Crime Analysis Unit**  
**Spokane Police Department**

**Legend**

**NIBRS Events**



Cases Represent LERMS Crime Codes  
 Points may indicate multiple events  
 Note: Veh Prowl is only Larceny category displayed



For Additional Information on Incidents  
 pertaining to an Area, Trend, or Pattern  
 Contact Information Analysis

0 0.2 0.4 0.6 0.8 1 1.2 1.4 1.6 Miles



**THIS IS NOT A LEGAL DOCUMENT:**  
 The information shown on this map is compiled  
 from various sources and is subject to constant  
 revision. Information shown on this map should  
 not be used to determine the location of facilities  
 in relationship to property lines, section lines,  
 streets, etc.





Sunday - Saturday

SE - Southwest District (P7)

10/15/2023 TO 10/21/2023



<u>A/C</u>	<u>Offense Statute</u>	<u>Address</u>	<u>Reported Date</u>	<u>Dist</u>
<b><u>SPC7CH</u></b>				
C	BURGLARY 2D GARAGE	1700 W 10TH AVE	10/21/2023	P7
C	HARASSMENT FELONY WEAPON INVOLVED	900 S LINCOLN ST	10/19/2023	P7
C	RAPE 2D		10/20/2023	P7
C	RESIDENTIAL BURGLARY	1400 W 16TH AVE	10/15/2023	P7
C	THEFT 2D ALL OTHER	600 S LINCOLN ST	10/20/2023	
C	THEFT 2D FROM BUILDING	800 W 5TH AVE	10/17/2023	P7
C	THEFT 3D FROM MOTOR VEHICLE	500 W 7TH AVE	10/16/2023	P7
C	THEFT 3D FROM MOTOR VEHICLE	500 W 5TH AVE	10/17/2023	P7
C	THEFT 3D VEHICLE PARTS AND ACCESSORIES	500 W 7TH AVE	10/16/2023	P7
C	THEFT 3D VEHICLE PARTS AND ACCESSORIES	1300 W 7TH AVE	10/20/2023	P7
C	THEFT OF A FIREARM FROM MOTOR VEHICLE	900 S CANNON ST	10/16/2023	P7
A	THEFT OF MOTOR VEHICLE	500 W 7TH AVE	10/16/2023	P7
<b><u>SPC7CS</u></b>				
C	RAPE 3D		10/17/2023	P7
C	THEFT 2D FROM MOTOR VEHICLE	700 E 40TH AVE	10/20/2023	P7
A	THEFT 3D VEHICLE PARTS AND ACCESSORIES	600 E 42ND AVE	10/17/2023	P7
<b><u>SPC7GT</u></b>				
A	THEFT 3D FROM MOTOR VEHICLE	1700 S D ST	10/16/2023	P7
<b><u>SPC7LC</u></b>				
C	DRIVE BY SHOOTING	2000 W 26TH AVE	10/21/2023	P7
C	THEFT 2D ALL OTHER	1000 W LINCOLN BLVD	10/18/2023	P7
C	THEFT 2D FROM MOTOR VEHICLE	1800 W 26TH AVE	10/20/2023	P7
<b><u>SPC7MC</u></b>				
C	THEFT 2D FROM MOTOR VEHICLE	2000 S BERNARD ST	10/21/2023	P7
C	THEFT 3D FROM MOTOR VEHICLE	1000 W 19TH AVE	10/18/2023	
<b><u>SPC7WH</u></b>				
C	RAPE 3D		10/17/2023	P7
<b><u>SPC7WP</u></b>				
C	BURGLARY 2D COMMERCIAL	8000 W SUNSET HWY	10/16/2023	P7
C	THEFT 2D FROM MOTOR VEHICLE	5600 W SUNSET HWY	10/15/2023	
C	THEFT 3D FROM BUILDING	5400 W SUNSET HWY	10/16/2023	P7
C	THEFT 3D VEHICLE PARTS AND ACCESSORIES	11000 W MCFARLANE RD	10/19/2023	P7
C	THEFT OF MOTOR VEHICLE	9800 W FLIGHT DR	10/20/2023	P7

# SPOKANE POLICE DEPARTMENT

## Downtown Precinct

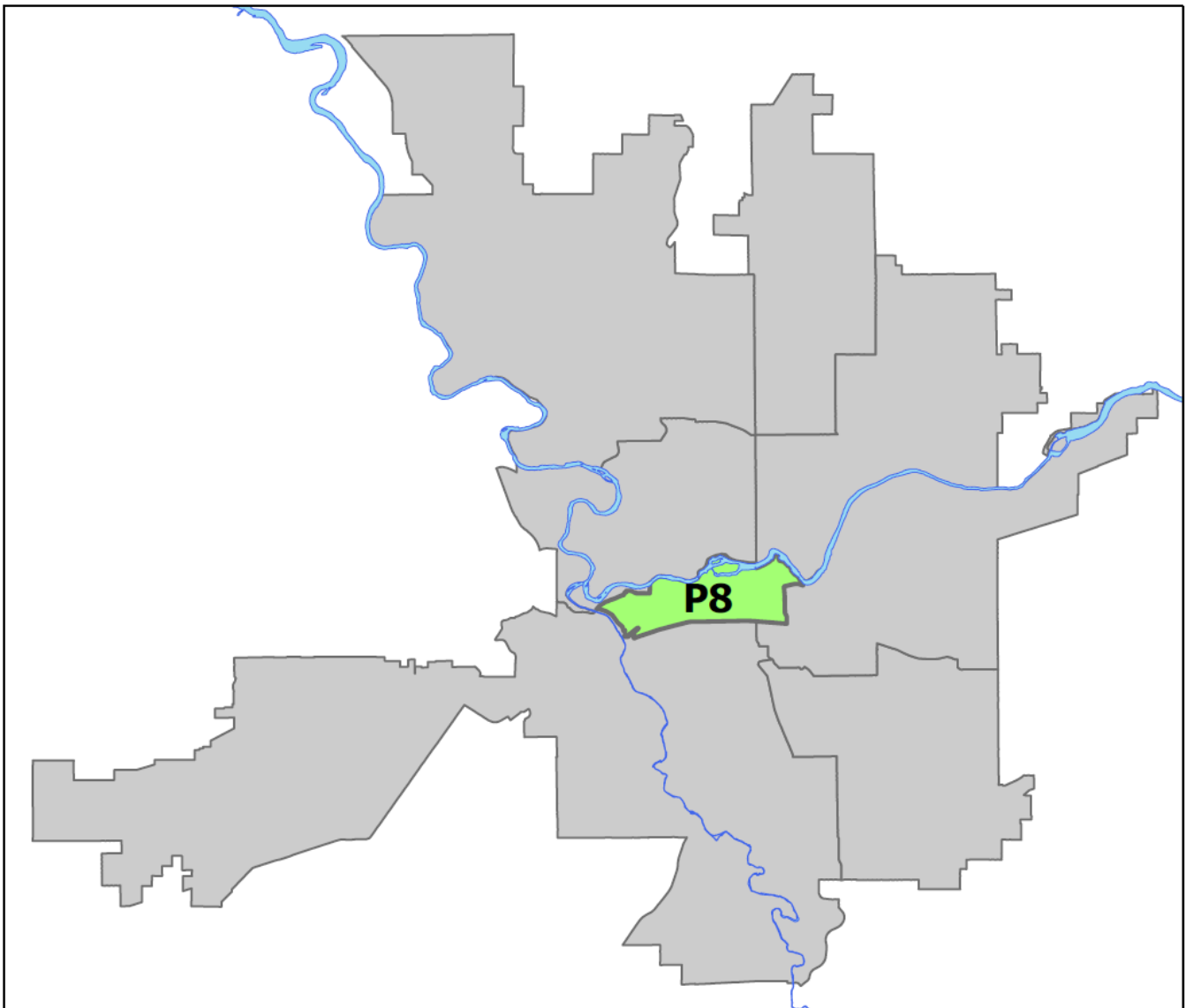
## DAVID Sector



### PSA Commander

Captain Steve Wohl

Downtown District (P8)



POLICE SUMMARY - Ending: Saturday, October 21, 2023

## ***DOWNTOWN PRECINCT (P8) DAVID SECTOR***



### Preliminary IBR Counts

NIBRS Categories (Part 1 Selected)		7 Day Comparison			28 Day Comparison			YTD Comparison		
		Current	Prior	Percent	Current	Prior	Percent	Current	Prior	Percent
<b>Violent</b>	Criminal Homicide	0	0		0	1	-100.00%	1	4	-75.00%
	Rape	0	0		2	1	100.00%	22	28	-21.43%
	Robbery - Commercial	1	0		2	0		19	13	46.15%
	Robbery - Person	1	1	0.00%	6	3	100.00%	64	50	28.00%
	Aggravated Assault - Non DV	3	2	50.00%	15	9	66.67%	138	100	38.00%
	Aggravated Assault - DV	2	0		3	1	200.00%	28	22	27.27%
<b>Violent Total:</b>		7	3	133.33%	28	15	86.67%	272	217	25.35%
<b>Property</b>	Burglary - Residential	0	1	-100.00%	3	4	-25.00%	47	40	17.50%
	Burglary Garage	0	0		1	0		16	11	45.45%
	Burglary Commercial	0	1	-100.00%	8	13	-38.46%	87	76	14.47%
	Larceny	38	20	90.00%	120	118	1.69%	1151	1386	-16.96%
	Vehicle Theft	5	3	66.67%	15	10	50.00%	136	160	-15.00%
	Arson	0	0		1	0		15	9	66.67%
<b>Property Total:</b>		43	25	72.00%	148	145	2.07%	1452	1682	-13.67%
<b>Preliminary Part 1 Crime Totals:</b>		50	28	78.57%	176	160	10.00%	1724	1899	-9.22%
<b>Current 7 Day Period:</b>		10/15/2023 - 10/21/2023			<b>Prior 7 Day Period:</b>		10/8/2023 - 10/14/2023			
<b>Current 28 Day Period:</b>		9/24/2023 - 10/21/2023			<b>Prior 28 Day Period:</b>		8/27/2023 - 9/23/2023			
<b>Current YTD Day Period:</b>		1/1/2023 - 10/21/2023			<b>Prior YTD Period:</b>		1/1/2022 - 10/21/2022			


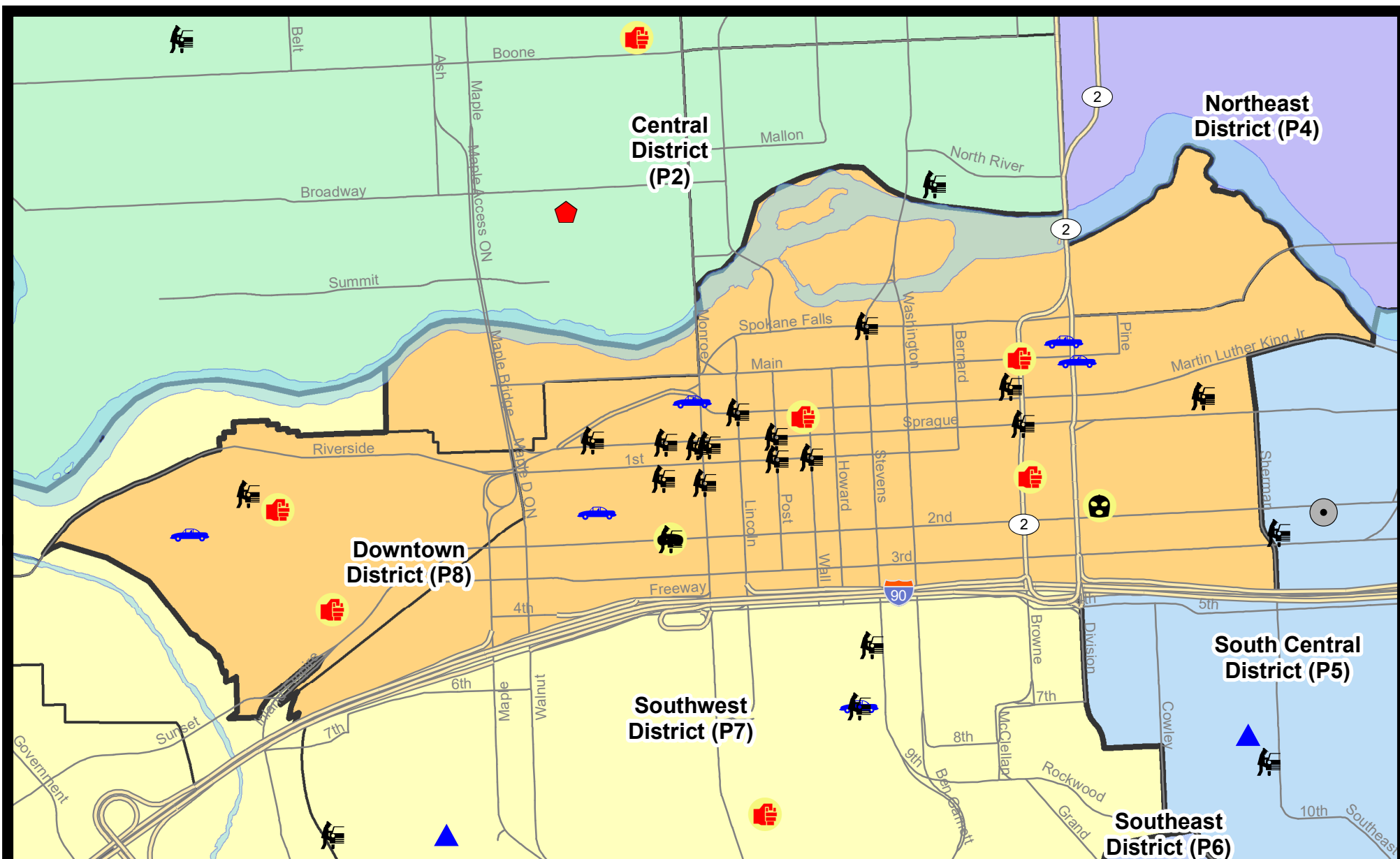
Prepared by SPD Crime Analysis Office - Monday, October 23, 2023

**NOTE:** SPD moved from UCR to the NIBRS reporting standard on 10/4/16 following the transition to a new RMS System. [Numbers on CompStat reports prior to this date should not be used as a comparison to those on this report.](#) Additional info on these reporting standards can be found on the FBI website: <https://ucr.fbi.gov/nibrs-overview>

This chart represents Preliminary counts of selected crime categories from Police Case Reports. Full statistical analysis to determine the confidence level of this data has not been performed. The % change columns on the preliminary counts differ from the percentage change on the NIBRS crime report, sometimes significantly. The CompStat report is designed for operational use and includes only selected NIBRS categories and coding less complex than full NIBRS rules. Official statistics for these and other NIBRS categories can be found on WASPC & FBI websites once available.



**Note:** On 1/8/23 boundary changes incorporated portions of P7 into the Downtown Precinct (SPD8BA and SPD8PV); Consequently activity in P8 will appear higher if compared to printed CompStat reports prior to 1/8/23

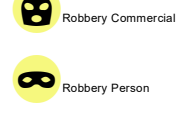


**City of Spokane**  
**Downtown District (P8)**  
**Selected**  
**Crime Types**  
**2023-10-15 to 2023-10-21**

Prepared By:  
**Crime Analysis Unit**  
**Spokane Police Department**

**Legend**

**NIBRS Events**



Cases Represent LERMS Crime Codes  
 Points may indicate multiple events  
 Note: Veh Prowl is only Larceny category displayed



For Additional Information on Incidents  
 pertaining to an Area, Trend, or Pattern  
 Contact Information Analysis

0 0.2 0.4 Miles



**THIS IS NOT A LEGAL DOCUMENT:**  
 The information shown on this map is compiled  
 from various sources and is subject to constant  
 revision. Information shown on this map should  
 not be used to determine the location of facilities  
 in relationship to property lines, section lines,  
 streets, etc.

Sunday - Saturday

SW - Downtown District (P8)

10/15/2023 TO 10/21/2023



<u>A/C</u>	<u>Offense Statute</u>	<u>Address</u>	<u>Reported Date</u>	<u>Dist</u>
<b><u>SPD8BA</u></b>				
C	ASSAULT 2D	2000 W 4TH AVE	10/19/2023	P7
C	ASSAULT 3D WEAPON OR NEGLIGENT INJURY	2100 W PACIFIC AVE	10/16/2023	P8
C	THEFT 2D FROM BUILDING	100 S MAPLE ST	10/18/2023	P8
C	THEFT 3D FROM MOTOR VEHICLE	2200 W 1ST AVE	10/20/2023	
A	THEFT OF MOTOR VEHICLE	100 S POPLAR ST	10/17/2023	P8
<b><u>SPD8EC</u></b>				
C	ROBBERY 2D COMMERCIAL	100 S DIVISION ST	10/21/2023	P8
C	THEFT 2D ALL OTHER	200 N DIVISION ST	10/15/2023	P8
C	THEFT 3D FROM MOTOR VEHICLE	0 N GRANT ST	10/20/2023	P8
C	THEFT 3D FROM MOTOR VEHICLE	0 N GRANT ST	10/21/2023	P8
C	THEFT OF MOTOR VEHICLE	100 N DIVISION ST	10/19/2023	P8
<b><u>SPD8RS</u></b>				
C	ASSAULT 1D	700 W RIVERSIDE AVE	10/16/2023	P8
C	ASSAULT 2D	0 W PACIFIC AVE	10/15/2023	P8
C	ASSAULT 3D WEAPON OR NEGLIGENT INJURY	N BROWNE ST / W MAIN AVE	10/19/2023	P8
C	MAIL THEFT	100 S WASHINGTON ST	10/21/2023	P8
C	ROBBERY 1D PERSON	W 2ND AVE / S MADISON ST	10/16/2023	P8
C	THEFT 1D FROM MOTOR VEHICLE	S POST ST / W 1ST AVE	10/16/2023	
C	THEFT 2D ALL OTHER	900 W SPRAGUE AVE	10/15/2023	P8
C	THEFT 2D ALL OTHER	900 W MAIN AVE	10/16/2023	P8
C	THEFT 2D ALL OTHER	100 S ADAMS ST	10/19/2023	P8
C	THEFT 2D ALL OTHER	N WASHINGTON ST / W RIVERSIDE AVE	10/17/2023	
C	THEFT 2D FROM BUILDING	400 W RIVERSIDE AVE	10/20/2023	P8
C	THEFT 2D FROM MOTOR VEHICLE	S MADISON ST / W 2ND AVE	10/15/2023	P8
C	THEFT 2D FROM MOTOR VEHICLE	1000 W SPRAGUE AVE	10/19/2023	P8
C	THEFT 2D FROM MOTOR VEHICLE	900 W SPRAGUE AVE	10/15/2023	P8
C	THEFT 2D FROM MOTOR VEHICLE	N LINCOLN ST / W RIVERSIDE AVE	10/19/2023	
C	THEFT 2D FROM MOTOR VEHICLE	N MADISON ST / W SPRAGUE AVE	10/21/2023	
A	THEFT 3D ALL OTHER	600 N RIVERPOINT BLVD	10/16/2023	P8
A	THEFT 3D ALL OTHER	W RIVERSIDE AVE / N MONROE ST	10/17/2023	P8
C	THEFT 3D ALL OTHER	500 W 3RD AVE	10/20/2023	P8
C	THEFT 3D ALL OTHER	900 W MAIN AVE	10/21/2023	P8
C	THEFT 3D ALL OTHER	200 N HOWARD ST	10/20/2023	
C	THEFT 3D FROM BUILDING	200 W SPOKANE FALLS BLVD	10/16/2023	P8
C	THEFT 3D FROM MOTOR VEHICLE	W 2ND AVE / S MADISON ST	10/15/2023	P8
C	THEFT 3D FROM MOTOR VEHICLE	W SPOKANE FALLS BLVD / N STEVENS ST	10/18/2023	P8
C	THEFT 3D FROM MOTOR VEHICLE	W SPRAGUE AVE / N BROWNE ST	10/18/2023	P8

For protection of victim privacy, the entire address on sexual assault crimes has been redacted.

<b>A/C</b>	<b>Offense Statute</b>	<b>Address</b>	<b>Reported Date</b>	<b>Dist</b>
C	THEFT 3D FROM MOTOR VEHICLE	S MONROE ST / W RAILROAD ALLEY AVE	10/18/2023	P8
C	THEFT 3D FROM MOTOR VEHICLE	W 1ST AVE / S WALL ST	10/18/2023	P8
C	THEFT 3D FROM MOTOR VEHICLE	100 S MADISON ST	10/19/2023	P8
C	THEFT 3D FROM MOTOR VEHICLE	1200 W SPRAGUE AVE	10/21/2023	P8
C	THEFT 3D FROM MOTOR VEHICLE	W SPRAGUE AVE / N POST ST	10/20/2023	P8
C	THEFT 3D FROM MOTOR VEHICLE	200 W RIVERSIDE AVE	10/21/2023	P8
C	THEFT 3D SHOPLIFTING	700 W MAIN AVE	10/15/2023	P8
C	THEFT 3D SHOPLIFTING	700 W MAIN AVE	10/16/2023	
C	THEFT 3D SHOPLIFTING	700 W 2ND AVE	10/19/2023	
C	THEFT 3D SHOPLIFTING	700 W MAIN AVE	10/21/2023	
C	THEFT 3D VEHICLE PARTS AND ACCESSORIES	200 W RIVERSIDE AVE	10/20/2023	P8
C	THEFT 3D VEHICLE PARTS AND ACCESSORIES	S JEFFERSON ST / W 3RD AVE	10/17/2023	
C	THEFT OF MOTOR VEHICLE	200 N DIVISION ST	10/15/2023	P8
C	THEFT OF MOTOR VEHICLE	1000 W RIVERSIDE AVE	10/18/2023	P8
C	THEFT OF MOTOR VEHICLE	100 S ADAMS ST	10/19/2023	P8

POLICE SUMMARY - Ending: Saturday, October 21, 2023



## Other Jurisdiction or Unk District

### Preliminary IBR Counts

NIBRS Categories (Part 1 Selected)		7 Day Comparison			28 Day Comparison			YTD Comparison		
		Current	Prior	Percent	Current	Prior	Percent	Current	Prior	Percent
<b>Violent</b>	Criminal Homicide	0	0		0	0		0	0	
	Rape	0	0		0	0		6	3	100.00%
	Robbery - Commercial	0	0		0	0		0	0	
	Robbery - Person	0	0		0	0		1	0	
	Aggravated Assault - Non DV	0	0		0	0		1	2	-50.00%
	Aggravated Assault - DV	0	0		0	0		0	3	-100.00%
<b>Violent Total:</b>		0	0		0	0		8	8	0.00%
<b>Property</b>	Burglary - Residential	0	0		0	0		0	2	-100.00%
	Burglary Garage	0	0		0	0		1	0	
	Burglary Commercial	0	0		0	0		1	5	-80.00%
	Larceny	3	1	200.00%	4	0		31	42	-26.19%
	Vehicle Theft	0	0		2	0		2	8	-75.00%
	Arson	0	0		0	0		1	0	
<b>Property Total:</b>		3	1	200.00%	6	0		36	57	-36.84%
<b>Preliminary Part 1 Crime Totals:</b>		3	1	200.00%	6	0		44	65	-32.31%
<b>Current 7 Day Period:</b>		10/15/2023 - 10/21/2023			<b>Prior 7 Day Period:</b>		10/8/2023 - 10/14/2023			
<b>Current 28 Day Period:</b>		9/24/2023 - 10/21/2023			<b>Prior 28 Day Period:</b>		8/27/2023 - 9/23/2023			
<b>Current YTD Day Period:</b>		1/1/2023 - 10/21/2023			<b>Prior YTD Period:</b>		1/1/2022 - 10/21/2022			

Prepared by SPD Crime Analysis Office - Monday, October 23, 2023

**NOTE:** SPD moved from UCR to the NIBRS reporting standard on 10/4/16 following the transition to a new RMS System. [Numbers on CompStat reports prior to this date should not be used as a comparison to those on this report.](#) Additional info on these reporting standards can be found on the FBI website: <https://ucr.fbi.gov/nibrs-overview>

This chart represents Preliminary counts of selected crime categories from Police Case Reports. Full statistical analysis to determine the confidence level of this data has not been performed. The % change columns on the preliminary counts differ from the percentage change on the NIBRS crime report, sometimes significantly. The CompStat report is designed for operational use and includes only selected NIBRS categories and coding less complex than full NIBRS rules. Official statistics for these and other NIBRS categories can be found on WASPC & FBI websites once available.



Sunday - Saturday

Other Jurisdiction/Unk District

10/15/2023 TO 10/21/2023



<u>A/C</u>	<u>Offense Statute</u>	<u>Address</u>	<u>Reported Date</u>	<u>Dist</u>
C	THEFT 3D ALL OTHER		10/17/2023	
C	THEFT 3D FROM MOTOR VEHICLE		10/18/2023	
<b><u>SC13</u></b>				
C	THEFT 3D SHOPLIFTING	900 W FRANCIS AVE	10/15/2023	