

SPOKANE POLICE DEPARTMENT

PRELIMINARY CITYWIDE **IBR** CRIME REPORT



Preliminary IBR Counts

CHIEF OF POLICE

Craig Meidl

Period Ending: Saturday, October 7, 2023

NIBRS Categories (Part 1 Selected)		7 Day Comparison			28 Day Comparison			YTD Comparison		
		Current	Prior	Percent	Current	Prior	Percent	Current	Prior	Percent
Violent	Criminal Homicide	0	0		0	4	-100.00%	13	14	-7.14%
	Rape	5	7	-28.57%	18	20	-10.00%	178	172	3.49%
	Robbery - Commercial	4	5	-20.00%	10	11	-9.09%	94	81	16.05%
	Robbery - Person	6	3	100.00%	16	15	6.67%	187	168	11.31%
	Aggravated Assault - Non DV	13	15	-13.33%	47	40	17.50%	484	429	12.82%
	Aggravated Assault - DV	4	10	-60.00%	25	26	-3.85%	276	275	0.36%
Violent Total:		32	40	-20.00%	116	116	0.00%	1232	1139	8.17%
Property	Burglary - Residential	13	11	18.18%	60	60	0.00%	656	621	5.64%
	Burglary Garage	10	10	0.00%	36	29	24.14%	397	341	16.42%
	Burglary Commercial	7	14	-50.00%	39	51	-23.53%	473	497	-4.83%
	Larceny	153	187	-18.18%	692	786	-11.96%	7355	7805	-5.77%
	Vehicle Theft	24	28	-14.29%	85	200	-57.50%	1368	1429	-4.27%
	Arson	1	3	-66.67%	4	9	-55.56%	70	56	25.00%
Property Total:		208	253	-17.79%	916	1135	-19.30%	10319	10749	-4.00%
Preliminary Part 1 Crime Totals:		240	293	-18.09%	1032	1251	-17.51%	11551	11888	-2.83%
Current 7 Day Period:		10/1/2023 - 10/7/2023			Prior 7 Day Period:		9/24/2023 - 9/30/2023			
Current 28 Day Period:		9/10/2023 - 10/7/2023			Prior 28 Day Period:		8/13/2023 - 9/9/2023			
Current YTD Day Period:		1/1/2023 - 10/7/2023			Prior YTD Period:		1/1/2022 - 10/7/2022			

Prepared by SPD Crime Analysis Office - Monday, October 9, 2023

NOTE: SPD moved from UCR to the NIBRS reporting standard on 10/4/16 following the transition to a new RMS System. [Numbers on CompStat reports prior to this date should not be used as a comparison to those on this report.](#) Additional info on these reporting standards can be found on the FBI website: <https://ucr.fbi.gov/nibrs-overview>

This chart represents Preliminary counts of selected crime categories from Police Case Reports. Full statistical analysis to determine the confidence level of this data has not been performed. The % change columns on the preliminary counts differ from the percentage change on the NIBRS crime report, sometimes significantly. The CompStat report is designed for operational use and includes only selected NIBRS categories and coding less complex than full NIBRS rules. Official statistics for these and other NIBRS categories can be found on WASPC & FBI websites once available.



SPOKANE POLICE DEPARTMENT

Northwest Precinct

ADAM Sector



PSA Commander

Captain Tom Hendren

Northwest District (P1)

Central District (P2)



POLICE SUMMARY - Ending: Saturday, October 7, 2023

NORTHWEST PRECINCT (P1, P2) ADAM SECTOR



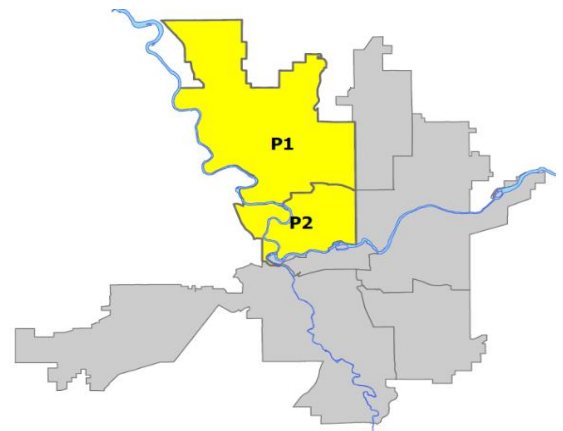
Preliminary IBR Counts

NIBRS Categories (Part 1 Selected)		7 Day Comparison			28 Day Comparison			YTD Comparison		
		Current	Prior	Percent	Current	Prior	Percent	Current	Prior	Percent
Violent	Criminal Homicide	0	0		0	0		2	6	-66.67%
	Rape	1	2	-50.00%	6	6	0.00%	44	50	-12.00%
	Robbery - Commercial	2	1	100.00%	3	3	0.00%	16	15	6.67%
	Robbery - Person	0	0		0	3	-100.00%	28	33	-15.15%
	Aggravated Assault - Non DV	3	2	50.00%	7	9	-22.22%	90	110	-18.18%
	Aggravated Assault - DV	1	4	-75.00%	7	5	40.00%	70	84	-16.67%
Violent Total:		7	9	-22.22%	23	26	-11.54%	250	298	-16.11%
Property	Burglary - Residential	2	0		14	20	-30.00%	179	182	-1.65%
	Burglary Garage	1	2	-50.00%	7	8	-12.50%	115	96	19.79%
	Burglary Commercial	1	2	-50.00%	5	9	-44.44%	105	82	28.05%
	Larceny	36	58	-37.93%	170	192	-11.46%	1647	1602	2.81%
	Vehicle Theft	5	10	-50.00%	23	59	-61.02%	335	324	3.40%
	Arson	0	1	-100.00%	1	2	-50.00%	18	16	12.50%
Property Total:		45	73	-38.36%	220	290	-24.14%	2399	2302	4.21%
Preliminary Part 1 Crime Totals:		52	82	-36.59%	243	316	-23.10%	2649	2600	1.88%
Current 7 Day Period:		10/1/2023 - 10/7/2023			Prior 7 Day Period:		9/24/2023 - 9/30/2023			
Current 28 Day Period:		9/10/2023 - 10/7/2023			Prior 28 Day Period:		8/13/2023 - 9/9/2023			
Current YTD Day Period:		1/1/2023 - 10/7/2023			Prior YTD Period:		1/1/2022 - 10/7/2022			

Prepared by SPD Crime Analysis Office - Monday, October 9, 2023

NOTE: SPD moved from UCR to the NIBRS reporting standard on 10/4/16 following the transition to a new RMS System. [Numbers on CompStat reports prior to this date should not be used as a comparison to those on this report.](#) Additional info on these reporting standards can be found on the FBI website: <https://ucr.fbi.gov/nibrs-overview>

This chart represents Preliminary counts of selected crime categories from Police Case Reports. Full statistical analysis to determine the confidence level of this data has not been performed. The % change columns on the preliminary counts differ from the percentage change on the NIBRS crime report, sometimes significantly. The CompStat report is designed for operational use and includes only selected NIBRS categories and coding less complex than full NIBRS rules. Official statistics for these and other NIBRS categories can be found on WASPC & FBI websites once available.



Note: On 1/8/23 boundary changes were implemented dividing the North Precinct into two (NW and NE). The Northwest Precinct ADAM Sector consists of P1 and P2; Consequently this page did not exist on printed CompStat reports prior to 1/8/23

POLICE SUMMARY - Ending: Saturday, October 7, 2023



NW - Northwest District (P1)

Preliminary IBR Counts

NIBRS Categories (Part 1 Selected)		7 Day Comparison			28 Day Comparison			YTD Comparison		
		Current	Prior	Percent	Current	Prior	Percent	Current	Prior	Percent
Violent	Criminal Homicide	0	0		0	0		0	3	-100.00%
	Rape	1	1	0.00%	4	1	300.00%	20	26	-23.08%
	Robbery - Commercial	0	1	-100.00%	1	1	0.00%	3	6	-50.00%
	Robbery - Person	0	0		0	1	-100.00%	13	14	-7.14%
	Aggravated Assault - Non DV	1	1	0.00%	2	4	-50.00%	38	44	-13.64%
	Aggravated Assault - DV	0	3	-100.00%	4	2	100.00%	34	36	-5.56%
Violent Total:		2	6	-66.67%	11	9	22.22%	108	129	-16.28%
Property	Burglary - Residential	1	0		5	7	-28.57%	91	93	-2.15%
	Burglary Garage	1	1	0.00%	4	3	33.33%	71	41	73.17%
	Burglary Commercial	0	1	-100.00%	2	2	0.00%	28	26	7.69%
	Larceny	23	17	35.29%	65	108	-39.81%	807	732	10.25%
	Vehicle Theft	1	0		3	35	-91.43%	138	117	17.95%
	Arson	0	0		0	2	-100.00%	8	7	14.29%
Property Total:		26	19	36.84%	79	157	-49.68%	1143	1016	12.50%
Preliminary Part 1 Crime Totals:		28	25	12.00%	90	166	-45.78%	1251	1145	9.26%
Current 7 Day Period:		10/1/2023 - 10/7/2023			Prior 7 Day Period:		9/24/2023 - 9/30/2023			
Current 28 Day Period:		9/10/2023 - 10/7/2023			Prior 28 Day Period:		8/13/2023 - 9/9/2023			
Current YTD Day Period:		1/1/2023 - 10/7/2023			Prior YTD Period:		1/1/2022 - 10/7/2022			

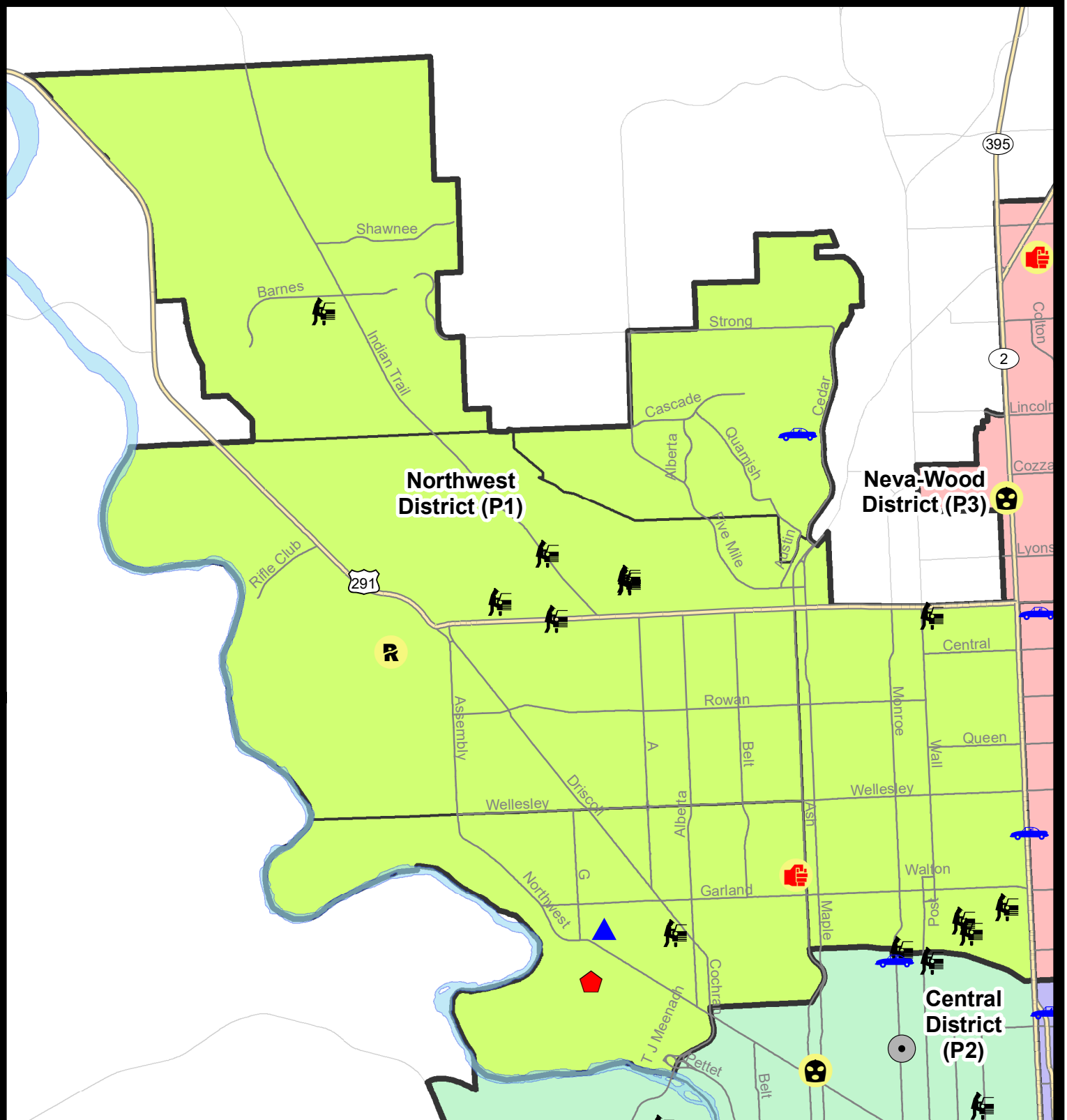
Prepared by SPD Crime Analysis Office - Monday, October 9, 2023

NOTE: SPD moved from UCR to the NIBRS reporting standard on 10/4/16 following the transition to a new RMS System. [Numbers on CompStat reports prior to this date should not be used as a comparison to those on this report.](#) Additional info on these reporting standards can be found on the FBI website: <https://ucr.fbi.gov/nibrs-overview>

This chart represents Preliminary counts of selected crime categories from Police Case Reports. Full statistical analysis to determine the confidence level of this data has not been performed. The % change columns on the preliminary counts differ from the percentage change on the NIBRS crime report, sometimes significantly. The CompStat report is designed for operational use and includes only selected NIBRS categories and coding less complex than full NIBRS rules. Official statistics for these and other NIBRS categories can be found on WASPC & FBI websites once available.



Note: On 1/8/23 a boundary change to P1 added a portion of the prior area to P2 (SPA2EG); Consequently activity in P1 will appear a bit lower if compared to printed CompStat reports prior to 1/8/23



City of Spokane

Northwest District (P1)

Selected Crime Codes

2023-10-01 to 2023-10-07

Prepared By:
Crime Analysis Unit
Spokane Police Department

Legend

NIBRS Events



Criminal Homicide



Rape



Robbery Commercial



Robbery Person



Aggravated Assault



Burglary Residential



Burglary Garage



Burglary Commercial



Vehicle Prowling



Vehicle Theft



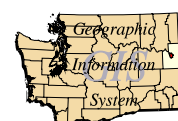
Arson



Cases Represent LERMS Crime Codes
Points may indicate multiple events
Note: Veh Prowl is only Larceny displayed

For Additional Information on
Incidents pertaining to an
Area, Trend, or Pattern
Contact Information Analysis

0 0.25 0.5 1 Miles



THIS IS NOT A LEGAL DOCUMENT:
The information shown on this map is compiled
from various sources and is subject to constant
revision. Information shown on this map should
not be used to determine the location of facilities
in relationship to property lines, section lines,
streets, etc.

Sunday - Saturday

NW - Northwest District (P1)

10/1/2023 TO 10/7/2023



<u>A/C</u>	<u>Offense Statute</u>	<u>Address</u>	<u>Reported Date</u>	<u>Dist</u>
<u>SPA1AD</u>				
C	BURGLARY 2D GARAGE	3300 W KIERNAN AVE	10/4/2023	
C	DRIVE BY SHOOTING	4000 N OAK ST	10/2/2023	P1
C	MAIL THEFT	3300 W CLEVELAND AVE	10/2/2023	P1
C	RESIDENTIAL BURGLARY	3200 N WELLINGTON PL	10/5/2023	P1
C	THEFT 2D ALL OTHER	3100 W PROVIDENCE AVE	10/4/2023	P1
C	THEFT 2D FROM MOTOR VEHICLE	2700 W GORDON AVE	10/6/2023	P1
C	THEFT 3D ALL OTHER	2200 W ROCKWELL AVE	10/1/2023	
C	THEFT 3D SHOPLIFTING	2500 W WELLESLEY AVE	10/2/2023	P1
C	THEFT 3D SHOPLIFTING	2500 W WELLESLEY AVE	10/3/2023	
<u>SPA1BS</u>				
C	THEFT 3D FROM MOTOR VEHICLE	3500 W INDIAN TRAIL RD	10/4/2023	P1
A	THEFT 3D FROM MOTOR VEHICLE	6600 N AUDUBON ST	10/4/2023	P1
C	THEFT 3D FROM MOTOR VEHICLE	6500 N WINSTON DR	10/5/2023	P1
C	THEFT 3D FROM MOTOR VEHICLE	6600 N AUDUBON ST	10/4/2023	
C	THEFT 3D SHOPLIFTING	1800 W FRANCIS AVE	10/3/2023	P1
<u>SPA1FM</u>				
C	THEFT OF MOTOR VEHICLE	7700 N PANORAMA DR	10/1/2023	P4
<u>SPA1IT</u>				
C	THEFT 2D ALL OTHER	5500 W GEORGETOWN LN	10/5/2023	P1
C	THEFT 2D FROM MOTOR VEHICLE	9000 N INDIAN TRAIL RD	10/5/2023	P1
<u>SPA1NH</u>				
C	MAIL THEFT	5200 N WALL ST	10/6/2023	P1
C	THEFT 2D FROM MOTOR VEHICLE	500 W GORDON AVE	10/1/2023	
C	THEFT 3D FROM MOTOR VEHICLE	3700 N NORMANDIE ST	10/1/2023	P1
C	THEFT 3D FROM MOTOR VEHICLE	900 W CORA AVE	10/2/2023	P1
C	THEFT 3D FROM MOTOR VEHICLE	400 W GLASS AVE	10/2/2023	P1
C	THEFT 3D FROM MOTOR VEHICLE	6200 N HOWARD ST	10/3/2023	P1
C	THEFT 3D VEHICLE PARTS AND ACCESSORIES	3700 N NORMANDIE ST	10/1/2023	P1
C	THEFT 3D VEHICLE PARTS AND ACCESSORIES	300 W HEROY AVE	10/6/2023	P1
<u>SPA1NW</u>				
C	RAPE 2D		10/5/2023	P1
C	THEFT 3D FROM BUILDING	2400 W QUEEN AVE	10/4/2023	P1
C	THEFT OF A FIREARM FROM MOTOR VEHICLE	W FRANCIS AVE / N FOTHERINGHAM ST	10/3/2023	P1

POLICE SUMMARY - Ending: Saturday, October 7, 2023



NW - North Central District (P2)

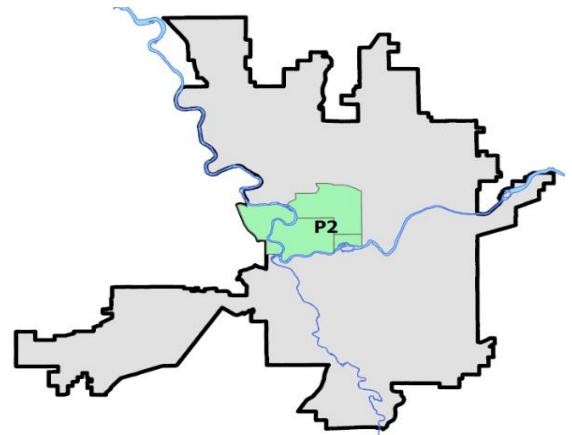
Preliminary IBR Counts

NIBRS Categories (Part 1 Selected)		7 Day Comparison			28 Day Comparison			YTD Comparison		
		Current	Prior	Percent	Current	Prior	Percent	Current	Prior	Percent
Violent	Criminal Homicide	0	0		0	0		2	3	-33.33%
	Rape	0	1	-100.00%	2	5	-60.00%	24	24	0.00%
	Robbery - Commercial	2	0		2	2	0.00%	13	9	44.44%
	Robbery - Person	0	0		0	2	-100.00%	15	19	-21.05%
	Aggravated Assault - Non DV	2	1	100.00%	5	5	0.00%	52	66	-21.21%
	Aggravated Assault - DV	1	1	0.00%	3	3	0.00%	36	48	-25.00%
Violent Total:		5	3	66.67%	12	17	-29.41%	142	169	-15.98%
Property	Burglary - Residential	1	0		9	13	-30.77%	88	89	-1.12%
	Burglary Garage	0	1	-100.00%	3	5	-40.00%	44	55	-20.00%
	Burglary Commercial	1	1	0.00%	3	7	-57.14%	77	56	37.50%
	Larceny	13	41	-68.29%	105	84	25.00%	840	870	-3.45%
	Vehicle Theft	4	10	-60.00%	20	24	-16.67%	197	207	-4.83%
	Arson	0	1	-100.00%	1	0		10	9	11.11%
Property Total:		19	54	-64.81%	141	133	6.02%	1256	1286	-2.33%
Preliminary Part 1 Crime Totals:		24	57	-57.89%	153	150	2.00%	1398	1455	-3.92%
Current 7 Day Period:		10/1/2023 - 10/7/2023			Prior 7 Day Period:		9/24/2023 - 9/30/2023			
Current 28 Day Period:		9/10/2023 - 10/7/2023			Prior 28 Day Period:		8/13/2023 - 9/9/2023			
Current YTD Day Period:		1/1/2023 - 10/7/2023			Prior YTD Period:		1/1/2022 - 10/7/2022			

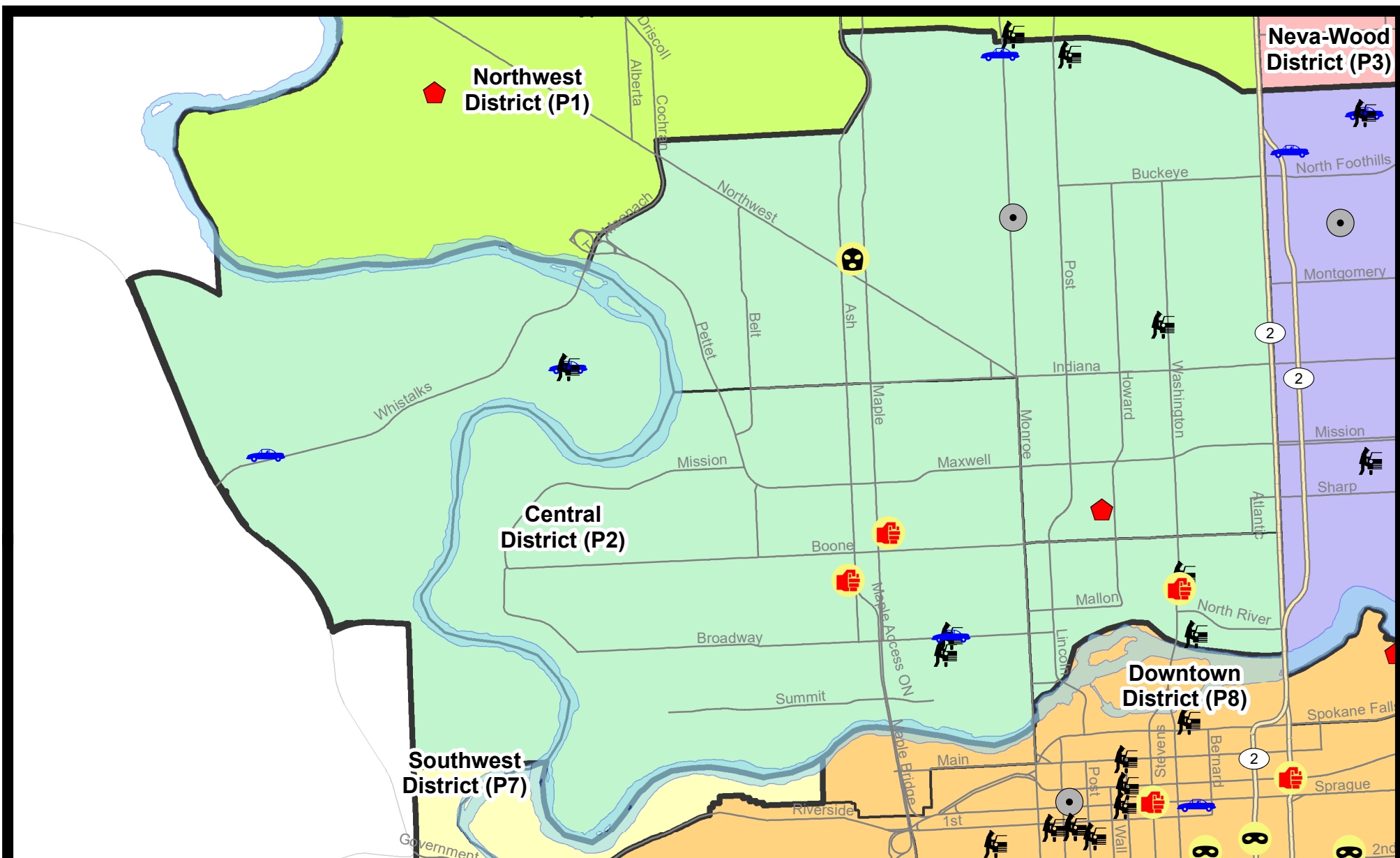
Prepared by SPD Crime Analysis Office - Monday, October 9, 2023


NOTE: SPD moved from UCR to the NIBRS reporting standard on 10/4/16 following the transition to a new RMS System. [Numbers on CompStat reports prior to this date should not be used as a comparison to those on this report.](#) Additional info on these reporting standards can be found on the FBI website: <https://ucr.fbi.gov/nibrs-overview>

This chart represents Preliminary counts of selected crime categories from Police Case Reports. Full statistical analysis to determine the confidence level of this data has not been performed. The % change columns on the preliminary counts differ from the percentage change on the NIBRS crime report, sometimes significantly. The CompStat report is designed for operational use and includes only selected NIBRS categories and coding less complex than full NIBRS rules. Official statistics for these and other NIBRS categories can be found on WASPC & FBI websites once available.



Note: On 1/8/23 a boundary change to P2 added a portion of the P1 area into P2 (SPA2EG); Consequently activity in P2 will appear a bit higher if compared to printed CompStat reports prior to 1/8/23








City of Spokane
Central District (P2)
Selected Crime Types
2023-10-01 to 2023-10-07
 Prepared By:
 Crime Analysis Unit
 Spokane Police Department

Legend




NIBRS Events

 Criminal Homicide	 Robbery Commercial	 Aggravated Assault	 Burglary Commercial
 Rape	 Robbery Person	 Burglary Residential	 Vehicle Prowling
		 Burglary Garage	 Vehicle Theft
			 Arson

Cases Represent LERMS Crime Codes
 Points may indicate multiple events
 Note: Veh Prowl is only Larceny category displayed



For Additional Information on Incidents pertaining to an Area, Trend, or Pattern Contact Information Analysis

THIS IS NOT A LEGAL DOCUMENT:
 The information shown on this map is compiled from various sources and is subject to constant revision. Information shown on this map should not be used to determine the location of facilities in relationship to property lines, section lines, streets, etc.

Sunday - Saturday

NW - Central District (P2)

10/1/2023 TO 10/7/2023



<u>A/C</u>	<u>Offense Statute</u>	<u>Address</u>	<u>Reported Date</u>	<u>Dist</u>
<u>SPA2EG</u>				
C	BURGLARY 2D COMMERCIAL	2600 N MONROE ST	10/6/2023	P1
C	RESIDENTIAL BURGLARY	600 W SHARP AVE	10/2/2023	P1
C	ROBBERY 1D COMMERCIAL	1600 W NORTHWEST BLVD	10/1/2023	P1
C	ROBBERY 1D COMMERCIAL	1600 W NORTHWEST BLVD	10/1/2023	P1
C	THEFT 2D ALL OTHER	300 W MONTGOMERY AVE	10/1/2023	P2
C	THEFT 2D FROM BUILDING	1000 W MANSFIELD AVE	10/3/2023	P2
C	THEFT 2D FROM BUILDING	3000 N DIVISION ST	10/4/2023	P2
C	THEFT 3D FROM MOTOR VEHICLE	400 W KNOX AVE	10/5/2023	
C	THEFT 3D FROM MOTOR VEHICLE	700 W ALICE AVE	10/5/2023	
C	THEFT OF MOTOR VEHICLE	3300 N MONROE ST	10/5/2023	P1
<u>SPA2RS</u>				
C	ASSAULT 2D	W CATALDO AVE / N WASHINGTON ST	10/7/2023	P1
C	THEFT 3D FROM MOTOR VEHICLE	900 N WASHINGTON ST	10/1/2023	P2
C	THEFT 3D FROM MOTOR VEHICLE	300 W NORTH RIVER DR	10/2/2023	
<u>SPA2WC</u>				
C	ASSAULT 2D	1000 N ASH ST	10/6/2023	P4
C	ASSAULT 4D WEAPON	1500 W SHARP AVE	10/1/2023	P1
C	THEFT 2D FROM MOTOR VEHICLE	1300 W BROADWAY AVE	10/7/2023	P1
C	THEFT 3D ALL OTHER	2100 W MAXWELL AVE	10/4/2023	
C	THEFT 3D FROM MOTOR VEHICLE	1300 W COLLEGE AVE	10/2/2023	
C	THEFT 3D VEHICLE PARTS AND ACCESSORIES	1900 W BROADWAY AVE	10/3/2023	P2
C	THEFT OF MOTOR VEHICLE	1300 W BROADWAY AVE	10/7/2023	P1
<u>SPA2WH</u>				
C	THEFT 3D ALL OTHER	1500 N ROGUE RIVER ST	10/3/2023	
C	THEFT 3D FROM MOTOR VEHICLE	2800 W ELLIOTT DR	10/7/2023	P2
C	THEFT OF MOTOR VEHICLE	4100 W WHISTALKS WAY	10/2/2023	P1
A	THEFT OF MOTOR VEHICLE	2800 W ELLIOTT DR	10/7/2023	P2

SPOKANE POLICE DEPARTMENT

Northeast Precinct

BAKER Sector



PSA Commander

Captain Dave Richards

NevaWood District (P3)

Northeast District (P4)



POLICE SUMMARY - Ending: Saturday, October 7, 2023

NORTHEAST PRECINCT (P3, P4) BAKER SECTOR



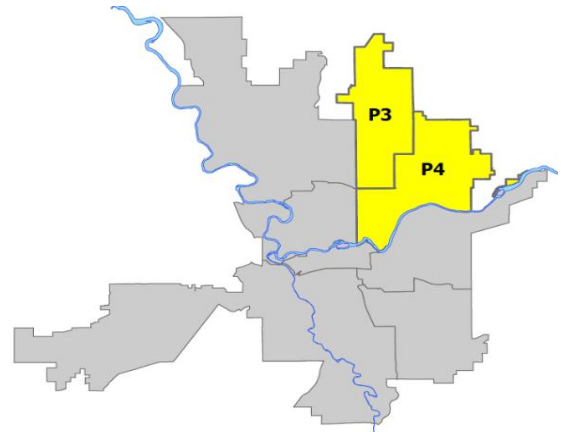
Preliminary IBR Counts

NIBRS Categories (Part 1 Selected)		7 Day Comparison			28 Day Comparison			YTD Comparison		
		Current	Prior	Percent	Current	Prior	Percent	Current	Prior	Percent
Violent	Criminal Homicide	0	0		0	3	-100.00%	6	2	200.00%
	Rape	1	3	-66.67%	4	4	0.00%	49	44	11.36%
	Robbery - Commercial	1	2	-50.00%	4	4	0.00%	48	44	9.09%
	Robbery - Person	2	1	100.00%	4	4	0.00%	61	56	8.93%
	Aggravated Assault - Non DV	3	4	-25.00%	18	13	38.46%	155	127	22.05%
	Aggravated Assault - DV	2	2	0.00%	9	9	0.00%	106	87	21.84%
Violent Total:		9	12	-25.00%	39	37	5.41%	425	360	18.06%
Property	Burglary - Residential	7	6	16.67%	28	25	12.00%	295	223	32.29%
	Burglary Garage	2	3	-33.33%	7	10	-30.00%	133	111	19.82%
	Burglary Commercial	3	3	0.00%	13	18	-27.78%	169	176	-3.98%
	Larceny	63	65	-3.08%	274	311	-11.90%	2867	2690	6.58%
	Vehicle Theft	9	5	80.00%	22	62	-64.52%	500	562	-11.03%
	Arson	0	0		0	5	-100.00%	23	19	21.05%
Property Total:		84	82	2.44%	344	431	-20.19%	3987	3781	5.45%
Preliminary Part 1 Crime Totals:		93	94	-1.06%	383	468	-18.16%	4412	4141	6.54%
Current 7 Day Period:		10/1/2023 - 10/7/2023			Prior 7 Day Period:		9/24/2023 - 9/30/2023			
Current 28 Day Period:		9/10/2023 - 10/7/2023			Prior 28 Day Period:		8/13/2023 - 9/9/2023			
Current YTD Day Period:		1/1/2023 - 10/7/2023			Prior YTD Period:		1/1/2022 - 10/7/2022			

Prepared by SPD Crime Analysis Office - Monday, October 9, 2023

NOTE: SPD moved from UCR to the NIBRS reporting standard on 10/4/16 following the transition to a new RMS System. [Numbers on CompStat reports prior to this date should not be used as a comparison to those on this report.](#) Additional info on these reporting standards can be found on the FBI website: <https://ucr.fbi.gov/nibrs-overview>

This chart represents Preliminary counts of selected crime categories from Police Case Reports. Full statistical analysis to determine the confidence level of this data has not been performed. The % change columns on the preliminary counts differ from the percentage change on the NIBRS crime report, sometimes significantly. The CompStat report is designed for operational use and includes only selected NIBRS categories and coding less complex than full NIBRS rules. Official statistics for these and other NIBRS categories can be found on WASPC & FBI websites once available.



Note: On 1/8/23 boundary changes were implemented dividing the North Precinct into two (NW and NE). The Northeast Precinct BAKER Sector consists of P3 and P4; Consequently this page did not exist on printed reports prior to 1/8/23

POLICE SUMMARY - Ending: Saturday, October 7, 2023



NE - Neva-Wood District (P3)

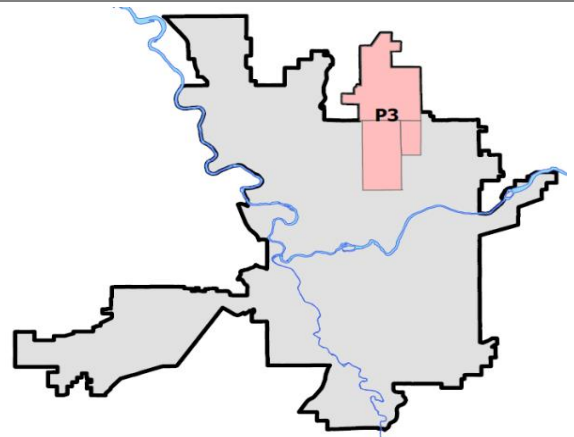
Preliminary IBR Counts

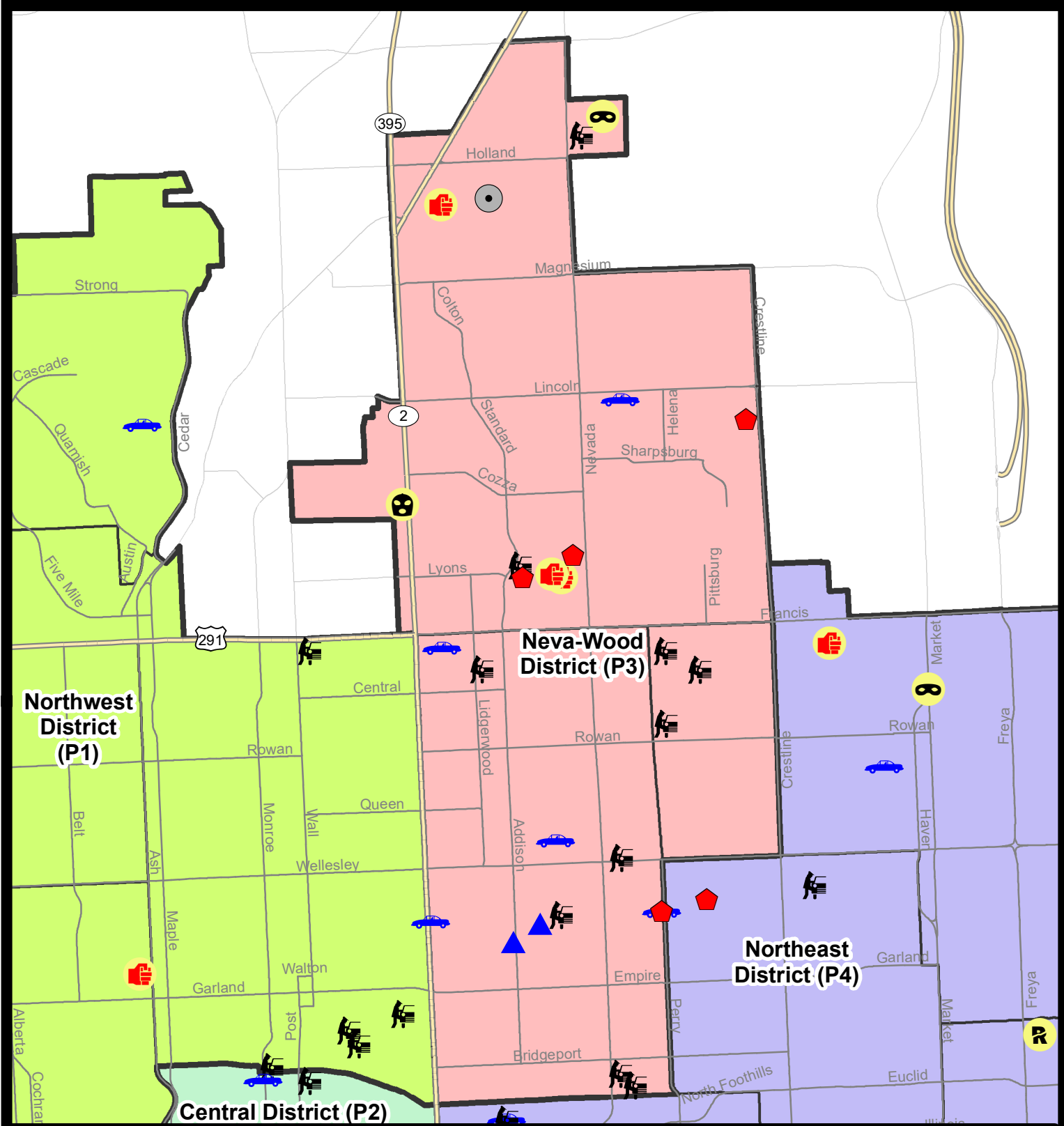
NIBRS Categories (Part 1 Selected)		7 Day Comparison			28 Day Comparison			YTD Comparison		
		Current	Prior	Percent	Current	Prior	Percent	Current	Prior	Percent
Violent	Criminal Homicide	0	0		0	2	-100.00%	4	2	100.00%
	Rape	0	2	-100.00%	2	3	-33.33%	28	22	27.27%
	Robbery - Commercial	1	2	-50.00%	3	2	50.00%	33	35	-5.71%
	Robbery - Person	1	1	0.00%	2	3	-33.33%	27	36	-25.00%
	Aggravated Assault - Non DV	3	1	200.00%	9	4	125.00%	61	49	24.49%
	Aggravated Assault - DV	0	1	-100.00%	3	5	-40.00%	63	41	53.66%
Violent Total:		5	7	-28.57%	19	19	0.00%	216	185	16.76%
Property	Burglary - Residential	4	4	0.00%	19	14	35.71%	163	106	53.77%
	Burglary Garage	2	2	0.00%	5	6	-16.67%	90	74	21.62%
	Burglary Commercial	1	2	-50.00%	7	16	-56.25%	122	83	46.99%
	Larceny	45	38	18.42%	176	194	-9.28%	1938	1850	4.76%
	Vehicle Theft	5	2	150.00%	10	28	-64.29%	260	317	-17.98%
	Arson	0	0		0	2	-100.00%	16	9	77.78%
Property Total:		57	48	18.75%	217	260	-16.54%	2589	2439	6.15%
Preliminary Part 1 Crime Totals:		62	55	12.73%	236	279	-15.41%	2805	2624	6.90%
Current 7 Day Period:		10/1/2023 - 10/7/2023			Prior 7 Day Period:		9/24/2023 - 9/30/2023			
Current 28 Day Period:		9/10/2023 - 10/7/2023			Prior 28 Day Period:		8/13/2023 - 9/9/2023			
Current YTD Day Period:		1/1/2023 - 10/7/2023			Prior YTD Period:		1/1/2022 - 10/7/2022			

Prepared by SPD Crime Analysis Office - Monday, October 9, 2023

NOTE: SPD moved from UCR to the NIBRS reporting standard on 10/4/16 following the transition to a new RMS System. [Numbers on CompStat reports prior to this date should not be used as a comparison to those on this report.](#) Additional info on these reporting standards can be found on the FBI website: <https://ucr.fbi.gov/nibrs-overview>

This chart represents Preliminary counts of selected crime categories from Police Case Reports. Full statistical analysis to determine the confidence level of this data has not been performed. The % change columns on the preliminary counts differ from the percentage change on the NIBRS crime report, sometimes significantly. The CompStat report is designed for operational use and includes only selected NIBRS categories and coding less complex than full NIBRS rules. Official statistics for these and other NIBRS categories can be found on WASPC & FBI websites once available.





City of Spokane
Neva-Wood District (P3)
Selected Crime Codes
2023-10-01 to 2023-10-07
 Prepared By:
 Crime Analysis Unit
 Spokane Police Department

Legend

NIBRS Events

Criminal Homicide	Robbery Person	Burglary Commercial
Rape	Aggravated Assault	Vehicle Prowling
Robbery Commercial	Burglary Residential	Vehicle Theft
Burglary Garage	Arson	

For Additional Information on Incidents pertaining to an Area, Trend, or Pattern Contact Information Analysis

0 0.2 0.4 0.8 Miles

Geographic Information System

THIS IS NOT A LEGAL DOCUMENT:
 The information shown on this map is compiled from various sources and is subject to constant revision. Information shown on this map should not be used to determine the location of facilities in relationship to property lines, section lines, streets, etc.

Sunday - Saturday

NE - Neva-Wood District (P3)

10/1/2023 TO 10/7/2023



<u>A/C</u>	<u>Offense Statute</u>	<u>Address</u>	<u>Reported Date</u>	<u>Dist</u>
<u>SPB3NL</u>				
C	BURGLARY 2D GARAGE	500 E RICH AVE	10/1/2023	P4
C	BURGLARY 2D GARAGE	400 E ROCKWELL AVE	10/1/2023	P4
C	RESIDENTIAL BURGLARY	1300 E LONGFELLOW AVE	10/6/2023	P4
C	THEFT 2D ALL OTHER	500 E LIBERTY AVE	10/2/2023	P3
C	THEFT 3D FROM BUILDING	700 E JOSEPH AVE	10/3/2023	P3
A	THEFT 3D FROM MOTOR VEHICLE	6000 N LIDGERWOOD ST	10/5/2023	P3
C	THEFT 3D FROM MOTOR VEHICLE	1100 E DALTON AVE	10/5/2023	P3
C	THEFT 3D FROM MOTOR VEHICLE	700 E LONGFELLOW AVE	10/2/2023	
C	THEFT 3D FROM MOTOR VEHICLE	1000 E LIBERTY AVE	10/5/2023	
C	THEFT 3D FROM MOTOR VEHICLE	1100 E WELLESLEY AVE	10/7/2023	
C	THEFT 3D SHOPLIFTING	4700 N DIVISION ST	10/4/2023	P4
C	THEFT 3D SHOPLIFTING	4700 N DIVISION ST	10/7/2023	P4
C	THEFT 3D SHOPLIFTING	4600 N NEVADA ST	10/7/2023	P4
C	THEFT 3D VEHICLE PARTS AND ACCESSORIES	4700 N DIVISION ST	10/7/2023	P3
C	THEFT OF MOTOR VEHICLE	6100 N MAYFAIR ST	10/3/2023	P4
C	THEFT OF MOTOR VEHICLE	1300 E LONGFELLOW AVE	10/6/2023	P4
C	THEFT OF MOTOR VEHICLE	600 E WABASH AVE	10/6/2023	P4
C	THEFT OF MOTOR VEHICLE	4300 N DIVISION ST	10/7/2023	P4
<u>SPB3SH</u>				
C	ASSAULT 1D	700 E LYONS AVE	10/2/2023	P4
C	ASSAULT 2D	9100 N NEWPORT HWY	10/7/2023	P4
C	BURGLARY 1D FROM RESIDENCE	6600 N STANDARD ST	10/6/2023	P4
C	BURGLARY 2D COMMERCIAL	9200 N COLTON ST	10/3/2023	P4
C	DRIVE BY SHOOTING	6600 N CINCINNATI ST	10/2/2023	P4
C	ORGANIZED RETAIL THEFT 2D	9100 N NEWPORT HWY	10/6/2023	P4
C	RESIDENTIAL BURGLARY	900 E BEACON AVE	10/7/2023	P4
A	RESIDENTIAL BURGLARY	7700 N MARTIN ST	10/7/2023	P4
C	ROBBERY 1D COMMERCIAL	7100 N DIVISION ST	10/2/2023	P1
C	ROBBERY 1D PERSON	9700 N MORTON CT	10/5/2023	P4
C	THEFT 2D ALL OTHER	9500 N DIVISION ST	10/6/2023	P3
C	THEFT 2D FROM BUILDING	9200 N COLTON ST	10/2/2023	P3
C	THEFT 2D SHOPLIFTING	6500 N NEVADA ST	10/3/2023	
C	THEFT 3D ALL OTHER	1000 E FRANCIS AVE	10/2/2023	P3
A	THEFT 3D FROM MOTOR VEHICLE	1100 E WESTVIEW CT	10/1/2023	P3
C	THEFT 3D FROM MOTOR VEHICLE	6700 N STANDARD ST	10/4/2023	P3
C	THEFT 3D SHOPLIFTING	9200 N COLTON ST	10/1/2023	P4
C	THEFT 3D SHOPLIFTING	9100 N NEWPORT HWY	10/1/2023	P4
C	THEFT 3D SHOPLIFTING	9200 N COLTON ST	10/2/2023	P4

For protection of victim privacy, the entire address on sexual assault crimes has been redacted.

A/C	Offense Statute	Address	Reported Date	Dist
C	THEFT 3D SHOPLIFTING	9600 N NEWPORT HWY	10/2/2023	P4
C	THEFT 3D SHOPLIFTING	9200 N NEVADA ST	10/2/2023	P4
C	THEFT 3D SHOPLIFTING	9200 N COLTON ST	10/3/2023	P4
C	THEFT 3D SHOPLIFTING	9200 N COLTON ST	10/4/2023	P3
C	THEFT 3D SHOPLIFTING	9900 N NEWPORT HWY	10/3/2023	P3
C	THEFT 3D SHOPLIFTING	9200 N COLTON ST	10/5/2023	P4
C	THEFT 3D SHOPLIFTING	9200 N COLTON ST	10/6/2023	P4
C	THEFT 3D SHOPLIFTING	9200 N COLTON ST	10/6/2023	P4
C	THEFT 3D SHOPLIFTING	6500 N NEVADA ST	10/3/2023	
C	THEFT 3D SHOPLIFTING	9600 N NEWPORT HWY	10/3/2023	
C	THEFT 3D SHOPLIFTING	6600 N DIVISION ST	10/5/2023	
C	THEFT 3D SHOPLIFTING	7700 N DIVISION ST	10/5/2023	
C	THEFT 3D SHOPLIFTING	9600 N NEWPORT HWY	10/6/2023	
C	THEFT 3D SHOPLIFTING	6500 N NEVADA ST	10/7/2023	
C	THEFT 3D SHOPLIFTING	6500 N NEVADA ST	10/7/2023	
C	THEFT 3D SHOPLIFTING	6500 N NEVADA ST	10/7/2023	
C	THEFT 3D SHOPLIFTING	7500 N DIVISION ST	10/7/2023	
C	THEFT 3D SHOPLIFTING	7500 N DIVISION ST	10/7/2023	
C	THEFT 3D SHOPLIFTING	9100 N NEWPORT HWY	10/7/2023	
C	THEFT 3D VEHICLE PARTS AND ACCESSORIES	800 E LYONS AVE	10/7/2023	P3
C	THEFT OF A FIREARM FROM BUILDING	0 E PINE RIDGE CT	10/2/2023	P3
C	THEFT OF MOTOR VEHICLE	7800 N MORTON ST	10/3/2023	P4
<u>SPB3WH</u>				
C	THEFT 2D FROM MOTOR VEHICLE	1500 E DALKE AVE	10/5/2023	P3
C	THEFT 2D FROM MOTOR VEHICLE	1400 E NEBRASKA AVE	10/2/2023	
C	THEFT 3D FROM MOTOR VEHICLE	1600 E BISMARK AVE	10/5/2023	P3

POLICE SUMMARY - Ending: Saturday, October 7, 2023



NE - Northeast District (P4)

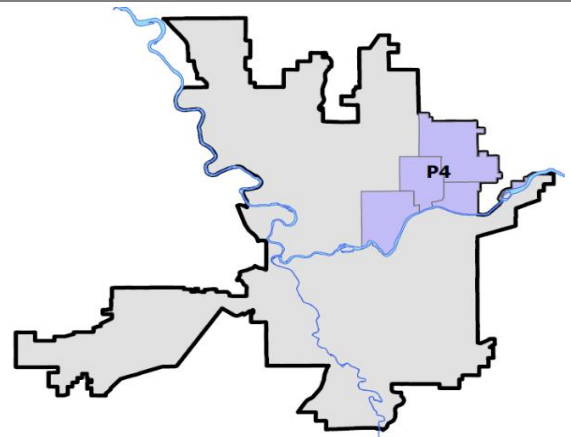
Preliminary IBR Counts

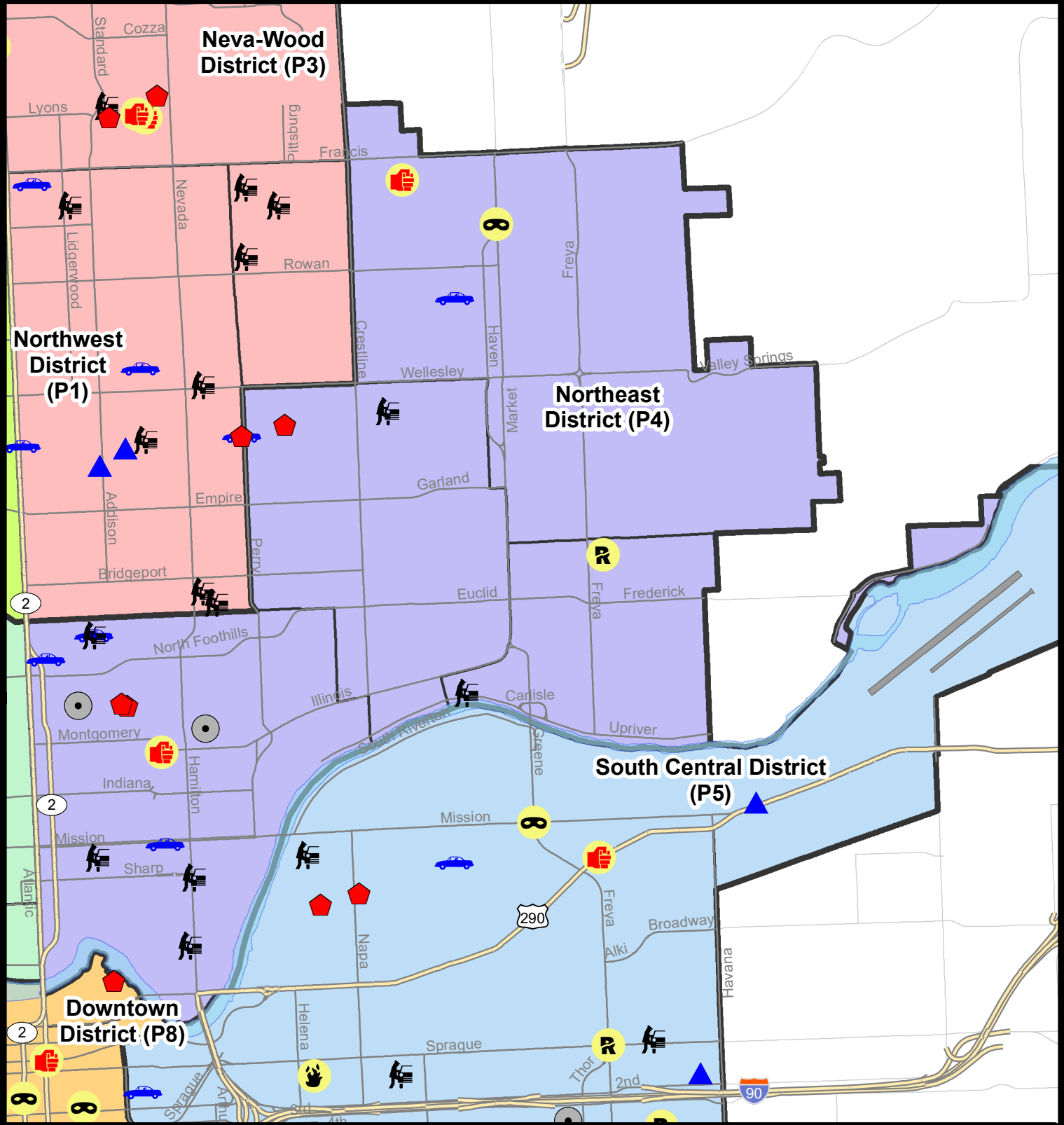
NIBRS Categories (Part 1 Selected)		7 Day Comparison			28 Day Comparison			YTD Comparison		
		Current	Prior	Percent	Current	Prior	Percent	Current	Prior	Percent
Violent	Criminal Homicide	0	0		0	1	-100.00%	2	0	
	Rape	1	1	0.00%	2	1	100.00%	21	22	-4.55%
	Robbery - Commercial	0	0		1	2	-50.00%	15	9	66.67%
	Robbery - Person	1	0		2	1	100.00%	34	20	70.00%
	Aggravated Assault - Non DV	0	3	-100.00%	9	9	0.00%	94	78	20.51%
	Aggravated Assault - DV	2	1	100.00%	6	4	50.00%	43	46	-6.52%
Violent Total:		4	5	-20.00%	20	18	11.11%	209	175	19.43%
Property	Burglary - Residential	3	2	50.00%	9	11	-18.18%	132	117	12.82%
	Burglary Garage	0	1	-100.00%	2	4	-50.00%	43	37	16.22%
	Burglary Commercial	2	1	100.00%	6	2	200.00%	47	93	-49.46%
	Larceny	18	27	-33.33%	98	117	-16.24%	929	840	10.60%
	Vehicle Theft	4	3	33.33%	12	34	-64.71%	240	245	-2.04%
	Arson	0	0		0	3	-100.00%	7	10	-30.00%
Property Total:		27	34	-20.59%	127	171	-25.73%	1398	1342	4.17%
Preliminary Part 1 Crime Totals:		31	39	-20.51%	147	189	-22.22%	1607	1517	5.93%
Current 7 Day Period:		10/1/2023 - 10/7/2023			Prior 7 Day Period:		9/24/2023 - 9/30/2023			
Current 28 Day Period:		9/10/2023 - 10/7/2023			Prior 28 Day Period:		8/13/2023 - 9/9/2023			
Current YTD Day Period:		1/1/2023 - 10/7/2023			Prior YTD Period:		1/1/2022 - 10/7/2022			

Prepared by SPD Crime Analysis Office - Monday, October 9, 2023

NOTE: SPD moved from UCR to the NIBRS reporting standard on 10/4/16 following the transition to a new RMS System. [Numbers on CompStat reports prior to this date should not be used as a comparison to those on this report.](#) Additional info on these reporting standards can be found on the FBI website: <https://ucr.fbi.gov/nibrs-overview>

This chart represents Preliminary counts of selected crime categories from Police Case Reports. Full statistical analysis to determine the confidence level of this data has not been performed. The % change columns on the preliminary counts differ from the percentage change on the NIBRS crime report, sometimes significantly. The CompStat report is designed for operational use and includes only selected NIBRS categories and coding less complex than full NIBRS rules. Official statistics for these and other NIBRS categories can be found on WASPC & FBI websites once available.





City of Spokane
Northeast District (P4)
Selected Crime Codes
2023-10-01 to 2023-10-07
Prepared By:
Crime Analysis Unit
Spokane Police Department

Legend

NIBRS Events

Cases Represent LERMS Crime Codes
Points may indicate multiple events
Note: Veh Prowl is only Larceny displayed

For Additional Information on Incidents pertaining to an Area, Trend, or Pattern Contact Information Analysis

0 0.2 0.4 0.8 Miles

Geographic Information System

THIS IS NOT A LEGAL DOCUMENT:
The information shown on this map is compiled from various sources and is subject to constant revision. Information shown on this map should not be used to determine the location of facilities in relationship to property lines, section lines, streets, etc.

Sunday - Saturday

NE - Northeast District (P4)

10/1/2023 TO 10/7/2023



<u>A/C</u>	<u>Offense Statute</u>	<u>Address</u>	<u>Reported Date</u>	<u>Dist</u>
<u>SPB4BE</u>				
C	RESIDENTIAL BURGLARY	1600 E LONGFELLOW AVE	10/4/2023	P4
C	THEFT 2D FROM BUILDING	1600 E WELLESLEY AVE	10/2/2023	P4
C	THEFT 2D VEHICLE PARTS AND ACCESSORIES	2400 E GLASS AVE	10/1/2023	P4
C	THEFT 3D ALL OTHER	1600 E WELLESLEY AVE	10/6/2023	
C	THEFT 3D FROM MOTOR VEHICLE	2300 E HEROY AVE	10/3/2023	P4
C	THEFT 3D SHOPLIFTING	3900 N MARKET ST	10/3/2023	
C	THEFT 3D VEHICLE PARTS AND ACCESSORIES	2400 E GLASS AVE	10/1/2023	P4
<u>SPB4HI</u>				
C	ASSAULT 2D	2400 E DALKE AVE	10/4/2023	P4
C	ROBBERY 1D CARJACKING	E COLUMBIA AVE / N MARKET PL	10/5/2023	P4
C	THEFT 2D ALL OTHER	2200 E CENTRAL AVE	10/1/2023	P4
C	THEFT 2D FROM BUILDING	2400 E JOSEPH AVE	10/7/2023	P4
C	THEFT OF MOTOR VEHICLE	2800 E EVERETT AVE	10/5/2023	P4
<u>SPB4LO</u>				
A	BURGLARY 2D COMMERCIAL	200 E JACKSON AVE	10/2/2023	P1
C	BURGLARY 2D COMMERCIAL	1000 E MONTGOMERY AVE	10/2/2023	P4
C	IBR Purposes Only - Aggravated Assault	700 E ILLINOIS AVE	10/1/2023	P4
C	RESIDENTIAL BURGLARY	2400 N WISCOMB ST	10/2/2023	P4
A	RESIDENTIAL BURGLARY	2400 N WISCOMB ST	10/5/2023	P4
C	THEFT 2D ALL OTHER	500 E BOONE AVE	10/3/2023	P4
C	THEFT 2D ALL OTHER	300 E DESMET AVE	10/3/2023	
C	THEFT 3D ALL OTHER	0 E MONTGOMERY AVE	10/1/2023	P4
C	THEFT 3D FROM MOTOR VEHICLE	800 N CINCINNATI ST	10/1/2023	P4
C	THEFT 3D FROM MOTOR VEHICLE	400 E FAIRVIEW AVE	10/2/2023	P4
A	THEFT 3D FROM MOTOR VEHICLE	300 E SINTO AVE	10/4/2023	P4
C	THEFT 3D FROM MOTOR VEHICLE	1200 N HAMILTON ST	10/3/2023	
C	THEFT 3D SHOPLIFTING	2500 N DIVISION ST	10/2/2023	P4
C	THEFT OF A FIREARM FROM BUILDING	2500 N HAMILTON ST	10/2/2023	P4
A	THEFT OF MOTOR VEHICLE	400 E FAIRVIEW AVE	10/2/2023	P4
C	THEFT OF MOTOR VEHICLE	2800 N RUBY ST	10/5/2023	P2
C	THEFT OF MOTOR VEHICLE	700 E MISSION AVE	10/6/2023	P3
<u>SPB4MI</u>				
C	RAPE 2D		10/5/2023	P4
C	THEFT 2D FROM MOTOR VEHICLE	2800 E UPRIVER DR	10/4/2023	P4

SPOKANE POLICE DEPARTMENT



South Precinct CHARLIE Sector

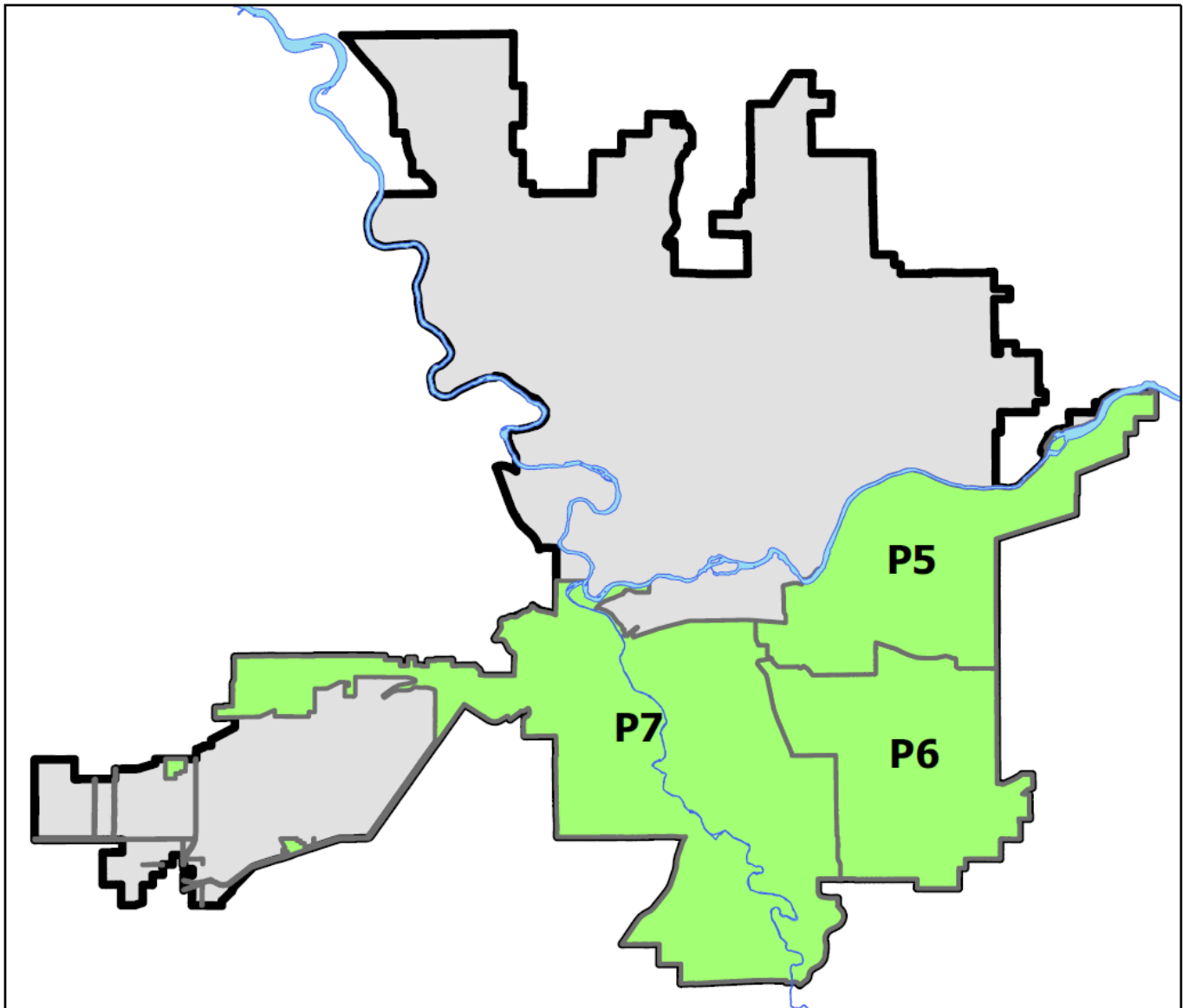
PSA Commander

Captain Matt Cowles

South Central District (P5)

Southeast District (P6)

Southwest District (P7)



POLICE SUMMARY - Ending: Saturday, October 7, 2023

SOUTH PRECINCT (P5, P6, P7) CHARLIE SECTOR



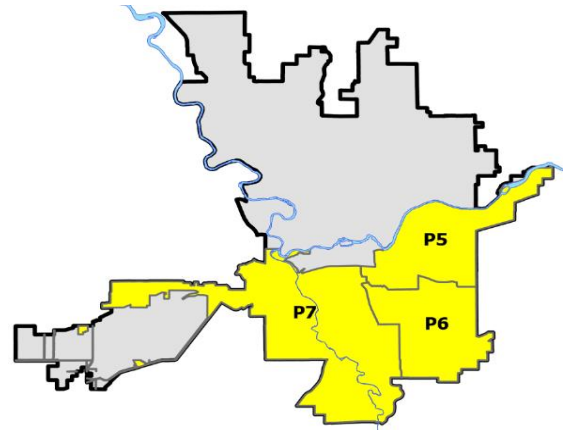
Preliminary IBR Counts

NIBRS Categories (Part 1 Selected)		7 Day Comparison			28 Day Comparison			YTD Comparison		
		Current	Prior	Percent	Current	Prior	Percent	Current	Prior	Percent
Violent	Criminal Homicide	0	0		0	0		4	2	100.00%
	Rape	3	1	200.00%	6	7	-14.29%	57	47	21.28%
	Robbery - Commercial	1	1	0.00%	2	1	100.00%	12	9	33.33%
	Robbery - Person	1	1	0.00%	5	2	150.00%	35	31	12.90%
	Aggravated Assault - Non DV	2	4	-50.00%	9	7	28.57%	104	95	9.47%
	Aggravated Assault - DV	1	3	-66.67%	8	9	-11.11%	74	79	-6.33%
Violent Total:		8	10	-20.00%	30	26	15.38%	286	263	8.75%
Property	Burglary - Residential	3	4	-25.00%	13	11	18.18%	136	176	-22.73%
	Burglary Garage	7	4	75.00%	21	10	110.00%	132	123	7.32%
	Burglary Commercial	2	3	-33.33%	9	12	-25.00%	112	161	-30.43%
	Larceny	31	32	-3.13%	133	166	-19.88%	1730	2151	-19.57%
	Vehicle Theft	5	6	-16.67%	23	72	-68.06%	400	384	4.17%
	Arson	1	1	0.00%	2	1	100.00%	13	14	-7.14%
Property Total:		49	50	-2.00%	201	272	-26.10%	2523	3009	-16.15%
Preliminary Part 1 Crime Totals:		57	60	-5.00%	231	298	-22.48%	2809	3272	-14.15%
Current 7 Day Period:		10/1/2023 - 10/7/2023			Prior 7 Day Period:		9/24/2023 - 9/30/2023			
Current 28 Day Period:		9/10/2023 - 10/7/2023			Prior 28 Day Period:		8/13/2023 - 9/9/2023			
Current YTD Day Period:		1/1/2023 - 10/7/2023			Prior YTD Period:		1/1/2022 - 10/7/2022			

Prepared by SPD Crime Analysis Office - Monday, October 9, 2023

NOTE: SPD moved from UCR to the NIBRS reporting standard on 10/4/16 following the transition to a new RMS System. [Numbers on CompStat reports prior to this date should not be used as a comparison to those on this report.](#) Additional info on these reporting standards can be found on the FBI website: <https://ucr.fbi.gov/nibrs-overview>

This chart represents Preliminary counts of selected crime categories from Police Case Reports. Full statistical analysis to determine the confidence level of this data has not been performed. The % change columns on the preliminary counts differ from the percentage change on the NIBRS crime report, sometimes significantly. The CompStat report is designed for operational use and includes only selected NIBRS categories and coding less complex than full NIBRS rules. Official statistics for these and other NIBRS categories can be found on WASPC & FBI websites once available.



Note: On 1/8/23 boundary changes incorporated portions of P7 into the Downtown Precinct (SPD8BA and SPD8PV); Consequently activity in P7 will appear lower if compared to printed CompStat reports prior to 1/8/23

POLICE SUMMARY - Ending: Saturday, October 7, 2023



SE - South Central District (P5)

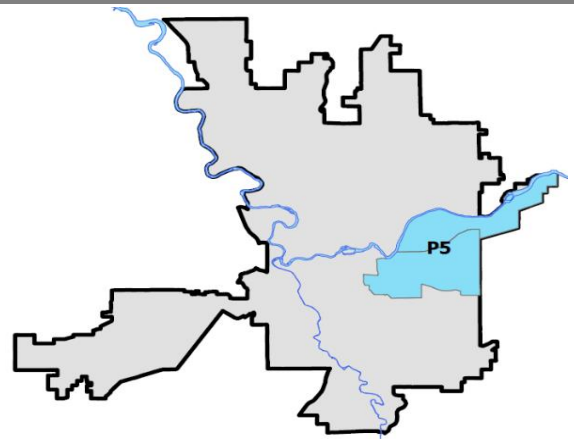
Preliminary IBR Counts

NIBRS Categories (Part 1 Selected)		7 Day Comparison			28 Day Comparison			YTD Comparison		
		Current	Prior	Percent	Current	Prior	Percent	Current	Prior	Percent
Violent	Criminal Homicide	0	0		0	0		2	1	100.00%
	Rape	3	0		5	5	0.00%	32	19	68.42%
	Robbery - Commercial	0	1	-100.00%	1	0		3	4	-25.00%
	Robbery - Person	1	0		1	1	0.00%	19	13	46.15%
	Aggravated Assault - Non DV	2	2	0.00%	6	4	50.00%	54	51	5.88%
	Aggravated Assault - DV	1	2	-50.00%	6	3	100.00%	42	41	2.44%
Violent Total:		7	5	40.00%	19	13	46.15%	152	129	17.83%
Property	Burglary - Residential	2	2	0.00%	6	3	100.00%	45	62	-27.42%
	Burglary Garage	4	0		10	4	150.00%	41	38	7.89%
	Burglary Commercial	1	1	0.00%	5	6	-16.67%	67	103	-34.95%
	Larceny	11	11	0.00%	44	67	-34.33%	607	822	-26.16%
	Vehicle Theft	3	1	200.00%	9	19	-52.63%	132	179	-26.26%
	Arson	1	1	0.00%	2	1	100.00%	9	6	50.00%
Property Total:		22	16	37.50%	76	100	-24.00%	901	1210	-25.54%
Preliminary Part 1 Crime Totals:		29	21	38.10%	95	113	-15.93%	1053	1339	-21.36%
Current 7 Day Period:		10/1/2023 - 10/7/2023			Prior 7 Day Period:		9/24/2023 - 9/30/2023			
Current 28 Day Period:		9/10/2023 - 10/7/2023			Prior 28 Day Period:		8/13/2023 - 9/9/2023			
Current YTD Day Period:		1/1/2023 - 10/7/2023			Prior YTD Period:		1/1/2022 - 10/7/2022			


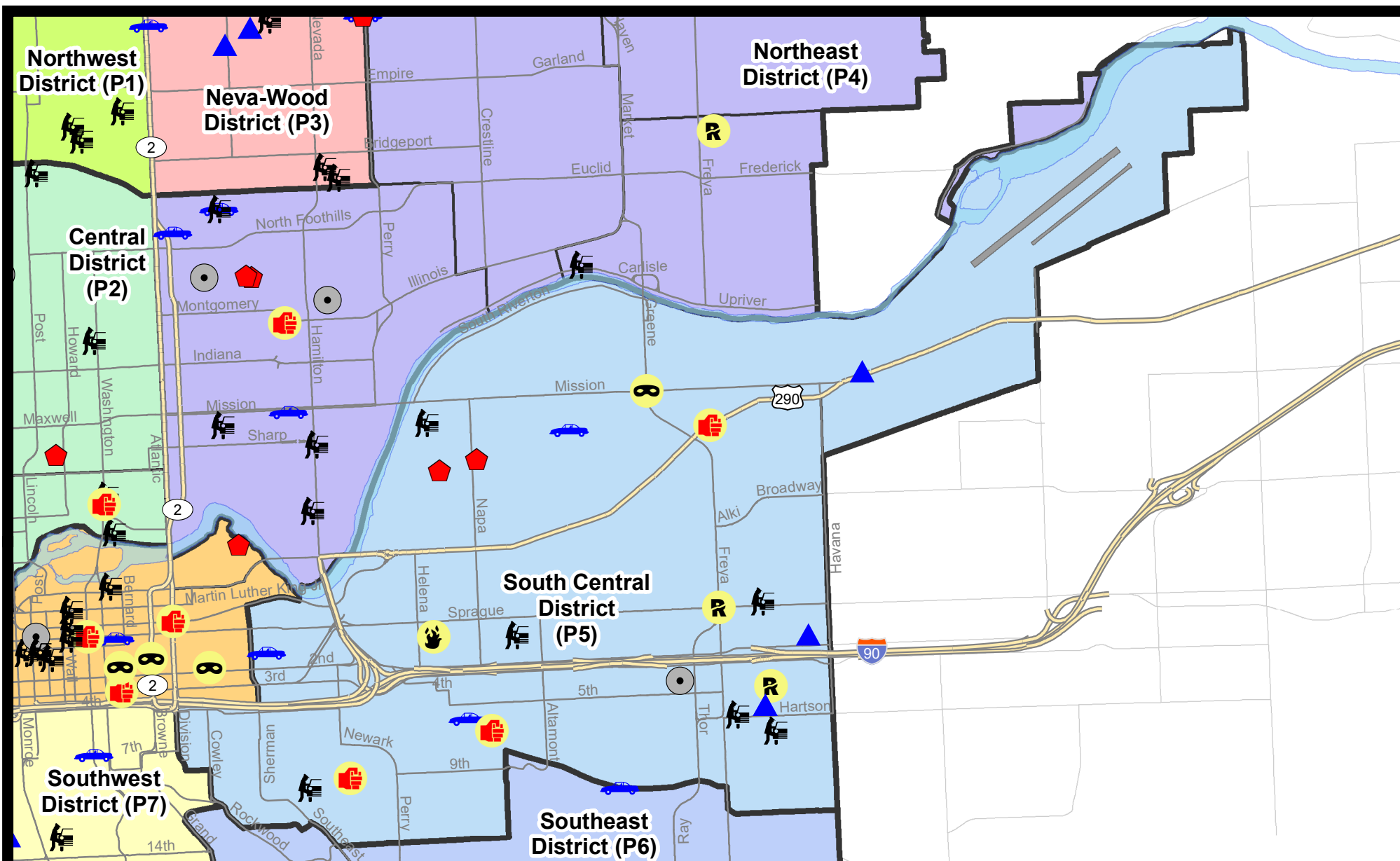
Prepared by SPD Crime Analysis Office - Monday, October 9, 2023

NOTE: SPD moved from UCR to the NIBRS reporting standard on 10/4/16 following the transition to a new RMS System. [Numbers on CompStat reports prior to this date should not be used as a comparison to those on this report.](#) Additional info on these reporting standards can be found on the FBI website: <https://ucr.fbi.gov/nibrs-overview>

This chart represents Preliminary counts of selected crime categories from Police Case Reports. Full statistical analysis to determine the confidence level of this data has not been performed. The % change columns on the preliminary counts differ from the percentage change on the NIBRS crime report, sometimes significantly. The CompStat report is designed for operational use and includes only selected NIBRS categories and coding less complex than full NIBRS rules. Official statistics for these and other NIBRS categories can be found on WASPC & FBI websites once available.



Note: On 2/10/21 a portion of the Police Block SPC5EC became part of the Downtown Precinct (SPD8EC); Consequently activity in P5 will appear lower if compared to printed CompStat reports prior to 2/10/21



City of Spokane
South Central District (P5)
Selected
Crime Types
2023-10-01 to 2023-10-07

Prepared By:
Crime Analysis Unit
Spokane Police Department

Legend

NIBRS Events



Criminal Homicide



Rape



Robbery Commercial



Robbery Person



Aggravated Assault



Burglary Residential



Burglary Garage



Burglary Commercial



Vehicle Prowling



Vehicle Theft



Arson

Cases Represent LERMS Crime Codes

Points may indicate multiple events

Note: Veh Prowl is only Larceny category displayed



For Additional Information on Incidents
 pertaining to an Area, Trend, or Pattern
 Contact Information Analysis

0 0.2 0.4 0.6 0.8 1 Miles



THIS IS NOT A LEGAL DOCUMENT:
 The information shown on this map is compiled
 from various sources and is subject to constant
 revision. Information shown on this map should
 not be used to determine the location of facilities
 in relationship to property lines, section lines,
 streets, etc.

Sunday - Saturday

10/1/2023 TO 10/7/2023

SE - South Central District (P5)



<u>A/C</u>	<u>Offense Statute</u>	<u>Address</u>	<u>Reported Date</u>	<u>Dist</u>
<u>SPC5EC</u>				
C	ARSON 2D	E 1ST AVE / S MADELIA ST	10/6/2023	P6
C	ASSAULT 2D	E TRENT AVE / N FREYA ST	10/1/2023	P5
C	ASSAULT 2D	2000 E HARTSON AVE	10/2/2023	P6
A	BURGLARY 1D GARAGE	4100 E PACIFIC AVE	10/4/2023	P5
C	BURGLARY 2D COMMERCIAL	400 S THOR ST	10/6/2023	P8
A	BURGLARY 2D GARAGE	3800 E 6TH AVE	10/1/2023	P5
C	BURGLARY 2D GARAGE	3800 E 6TH AVE	10/5/2023	P5
C	DRIVE BY SHOOTING	1000 E 9TH AVE	10/4/2023	P6
C	RAPE 1D		10/1/2023	P8
C	RAPE 1D ORAL/ANAL OR SAME SEX		10/4/2023	P6
C	RAPE 2D		10/4/2023	P6
C	THEFT 2D FROM MOTOR VEHICLE	2200 E 1ST AVE	10/2/2023	P5
C	THEFT 2D FROM MOTOR VEHICLE	3800 E SPRAGUE AVE	10/5/2023	P5
C	THEFT 3D ALL OTHER	700 S HATCH ST	10/4/2023	P6
C	THEFT 3D ALL OTHER	4000 E PACIFIC AVE	10/1/2023	
A	THEFT 3D FROM MOTOR VEHICLE	3600 E HARTSON AVE	10/1/2023	P5
C	THEFT 3D FROM MOTOR VEHICLE	800 E 9TH AVE	10/6/2023	P6
C	THEFT 3D FROM MOTOR VEHICLE	3900 E 7TH AVE	10/6/2023	P6
C	THEFT OF MOTOR VEHICLE	E PACIFIC AVE / S SHERIDAN ST	10/1/2023	P8
C	THEFT OF MOTOR VEHICLE	S MAGNOLIA ST / E 6TH AVE	10/4/2023	P6
<u>SPC5GP</u>				
C	BURGLARY 2D GARAGE	4500 E TRENT AVE	10/6/2023	P5
C	RESIDENTIAL BURGLARY	1700 E DESMET AVE	10/1/2023	P6
C	RESIDENTIAL BURGLARY	2000 E DESMET AVE	10/2/2023	P6
A	ROBBERY 2D PERSON	E MISSION AVE / N GREENE ST	10/2/2023	P6
C	THEFT 2D FROM BUILDING	4300 E TRENT AVE	10/6/2023	P5
C	THEFT 3D ALL OTHER	5300 E TRENT AVE	10/7/2023	
C	THEFT 3D FROM MOTOR VEHICLE	1300 N MADELIA ST	10/5/2023	
A	THEFT 3D VEHICLE PARTS AND ACCESSORIES	2300 E DESMET AVE	10/2/2023	P5
C	THEFT OF MOTOR VEHICLE	2600 E SHARP AVE	10/6/2023	P6

POLICE SUMMARY - Ending: Saturday, October 7, 2023



SE - Southeast District (P6)

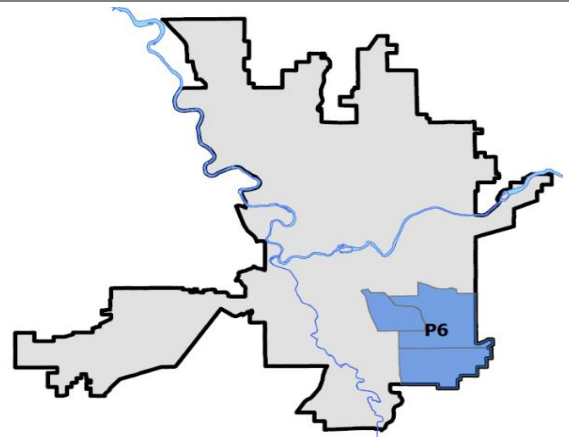
Preliminary IBR Counts

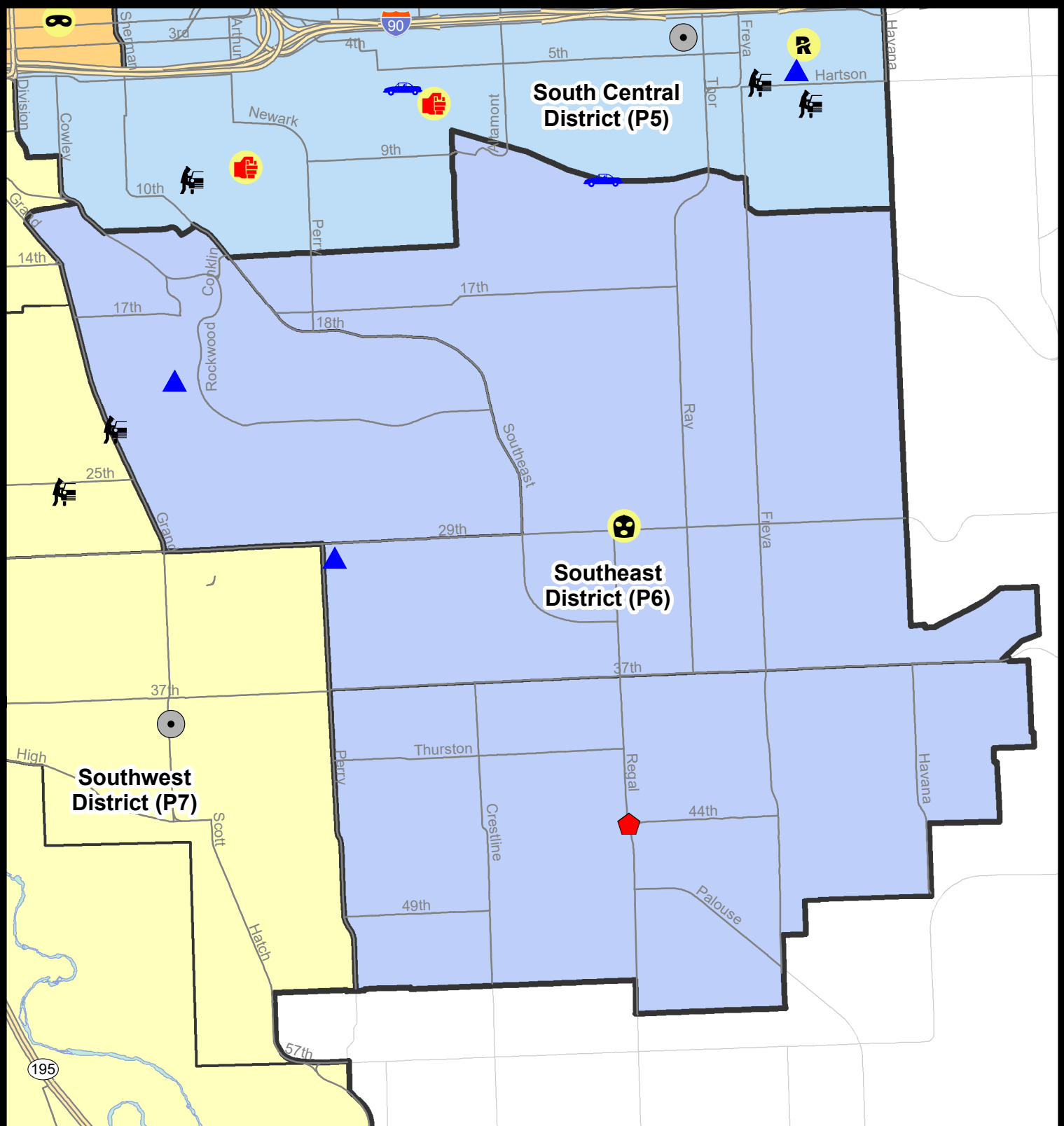
NIBRS Categories (Part 1 Selected)		7 Day Comparison			28 Day Comparison			YTD Comparison		
		Current	Prior	Percent	Current	Prior	Percent	Current	Prior	Percent
Violent	Criminal Homicide	0	0		0	0		0	0	
	Rape	0	0		0	0		5	6	-16.67%
	Robbery - Commercial	1	0		1	1	0.00%	4	2	100.00%
	Robbery - Person	0	0		0	0		2	6	-66.67%
	Aggravated Assault - Non DV	0	1	-100.00%	1	0		17	11	54.55%
	Aggravated Assault - DV	0	0		0	1	-100.00%	13	18	-27.78%
Violent Total:		1	1	0.00%	2	2	0.00%	41	43	-4.65%
Property	Burglary - Residential	1	0		2	4	-50.00%	34	58	-41.38%
	Burglary Garage	2	3	-33.33%	7	4	75.00%	33	36	-8.33%
	Burglary Commercial	0	0		1	5	-80.00%	20	19	5.26%
	Larceny	8	6	33.33%	34	40	-15.00%	412	458	-10.04%
	Vehicle Theft	1	0		3	32	-90.63%	126	82	53.66%
	Arson	0	0		0	0		1	2	-50.00%
Property Total:		12	9	33.33%	47	85	-44.71%	626	655	-4.43%
Preliminary Part 1 Crime Totals:		13	10	30.00%	49	87	-43.68%	667	698	-4.44%
Current 7 Day Period:		10/1/2023 - 10/7/2023			Prior 7 Day Period:		9/24/2023 - 9/30/2023			
Current 28 Day Period:		9/10/2023 - 10/7/2023			Prior 28 Day Period:		8/13/2023 - 9/9/2023			
Current YTD Day Period:		1/1/2023 - 10/7/2023			Prior YTD Period:		1/1/2022 - 10/7/2022			

Prepared by SPD Crime Analysis Office - Monday, October 9, 2023

NOTE: SPD moved from UCR to the NIBRS reporting standard on 10/4/16 following the transition to a new RMS System. [Numbers on CompStat reports prior to this date should not be used as a comparison to those on this report.](#) Additional info on these reporting standards can be found on the FBI website: <https://ucr.fbi.gov/nibrs-overview>

This chart represents Preliminary counts of selected crime categories from Police Case Reports. Full statistical analysis to determine the confidence level of this data has not been performed. The % change columns on the preliminary counts differ from the percentage change on the NIBRS crime report, sometimes significantly. The CompStat report is designed for operational use and includes only selected NIBRS categories and coding less complex than full NIBRS rules. Official statistics for these and other NIBRS categories can be found on WASPC & FBI websites once available.





City of Spokane
Southeast District (P6)
Selected Crime Codes
2023-10-01 to 2023-10-07
 Prepared By:
 Crime Analysis Unit
 Spokane Police Department

Legend

NIBRS Events

Criminal Homicide	Robbery Person	Burglary Commercial
Rape	Aggravated Assault	Vehicle Prowling
Robbery Commercial	Burglary Residential	Vehicle Theft
	Burglary Garage	Arson

For Additional Information on Incidents pertaining to an Area, Trend, or Pattern Contact Information Analysis

*Cases Represent LERMS Crime Codes
 Points may indicate multiple events
 Note: Veh Prowl is only Larceny displayed*

0 0.15 0.3 0.6 Miles

SPokane

THIS IS NOT A LEGAL DOCUMENT:
 The information shown on this map is compiled from various sources and is subject to constant revision. Information shown on this map should not be used to determine the location of facilities in relationship to property lines, section lines, streets, etc.

Sunday - Saturday

SE - Southeast District (P6)

10/1/2023 TO 10/7/2023



<u>A/C</u>	<u>Offense Statute</u>	<u>Address</u>	<u>Reported Date</u>	<u>Dist</u>
<u>SPC6LH</u>				
C	BURGLARY 2D GARAGE	1400 E 30TH AVE	10/4/2023	
C	ROBBERY 1D COMMERCIAL	2900 E 29TH AVE	10/5/2023	P6
C	THEFT 1D ALL OTHER	3100 E 37TH AVE	10/6/2023	P6
C	THEFT 3D SHOPLIFTING	2500 E 29TH AVE	10/5/2023	
C	THEFT OF MOTOR VEHICLE	1000 S REGAL ST	10/4/2023	P6
<u>SPC6RW</u>				
C	BURGLARY 2D GARAGE	700 E 20TH AVE	10/2/2023	
C	THEFT 1D FROM MOTOR VEHICLE	2200 S GRAND BLVD	10/6/2023	
C	THEFT 2D FROM BUILDING	1500 E WOODCLIFF RD	10/1/2023	P6
<u>SPC6SG</u>				
A	RESIDENTIAL BURGLARY	E 44TH AVE / S REGAL ST	10/1/2023	P6
C	THEFT 1D ALL OTHER	4000 S CRESTLINE ST	10/5/2023	P6
C	THEFT 2D SHOPLIFTING	4900 S REGAL ST	10/3/2023	
C	THEFT 3D ALL OTHER	5000 S PALOUSE HWY	10/4/2023	P6
C	THEFT 3D FROM BUILDING	4100 S LLOYD ST	10/4/2023	P6

POLICE SUMMARY - Ending: Saturday, October 7, 2023



SW - Southwest District (P7)

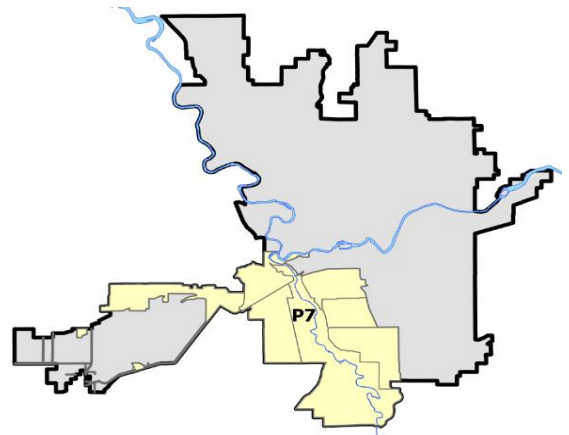
Preliminary IBR Counts

NIBRS Categories (Part 1 Selected)		7 Day Comparison			28 Day Comparison			YTD Comparison		
		Current	Prior	Percent	Current	Prior	Percent	Current	Prior	Percent
Violent	Criminal Homicide	0	0		0	0		2	1	100.00%
	Rape	0	1	-100.00%	1	2	-50.00%	20	22	-9.09%
	Robbery - Commercial	0	0		0	0		5	3	66.67%
	Robbery - Person	0	1	-100.00%	4	1	300.00%	14	12	16.67%
	Aggravated Assault - Non DV	0	1	-100.00%	2	3	-33.33%	33	33	0.00%
	Aggravated Assault - DV	0	1	-100.00%	2	5	-60.00%	19	20	-5.00%
Violent Total:		0	4	-100.00%	9	11	-18.18%	93	91	2.20%
Property	Burglary - Residential	0	2	-100.00%	5	4	25.00%	57	56	1.79%
	Burglary Garage	1	1	0.00%	4	2	100.00%	58	49	18.37%
	Burglary Commercial	1	2	-50.00%	3	1	200.00%	25	39	-35.90%
	Larceny	12	15	-20.00%	55	59	-6.78%	711	871	-18.37%
	Vehicle Theft	1	5	-80.00%	11	21	-47.62%	142	123	15.45%
	Arson	0	0		0	0		3	6	-50.00%
Property Total:		15	25	-40.00%	78	87	-10.34%	996	1144	-12.94%
Preliminary Part 1 Crime Totals:		15	29	-48.28%	87	98	-11.22%	1089	1235	-11.82%
Current 7 Day Period:		10/1/2023 - 10/7/2023			Prior 7 Day Period:		9/24/2023 - 9/30/2023			
Current 28 Day Period:		9/10/2023 - 10/7/2023			Prior 28 Day Period:		8/13/2023 - 9/9/2023			
Current YTD Day Period:		1/1/2023 - 10/7/2023			Prior YTD Period:		1/1/2022 - 10/7/2022			

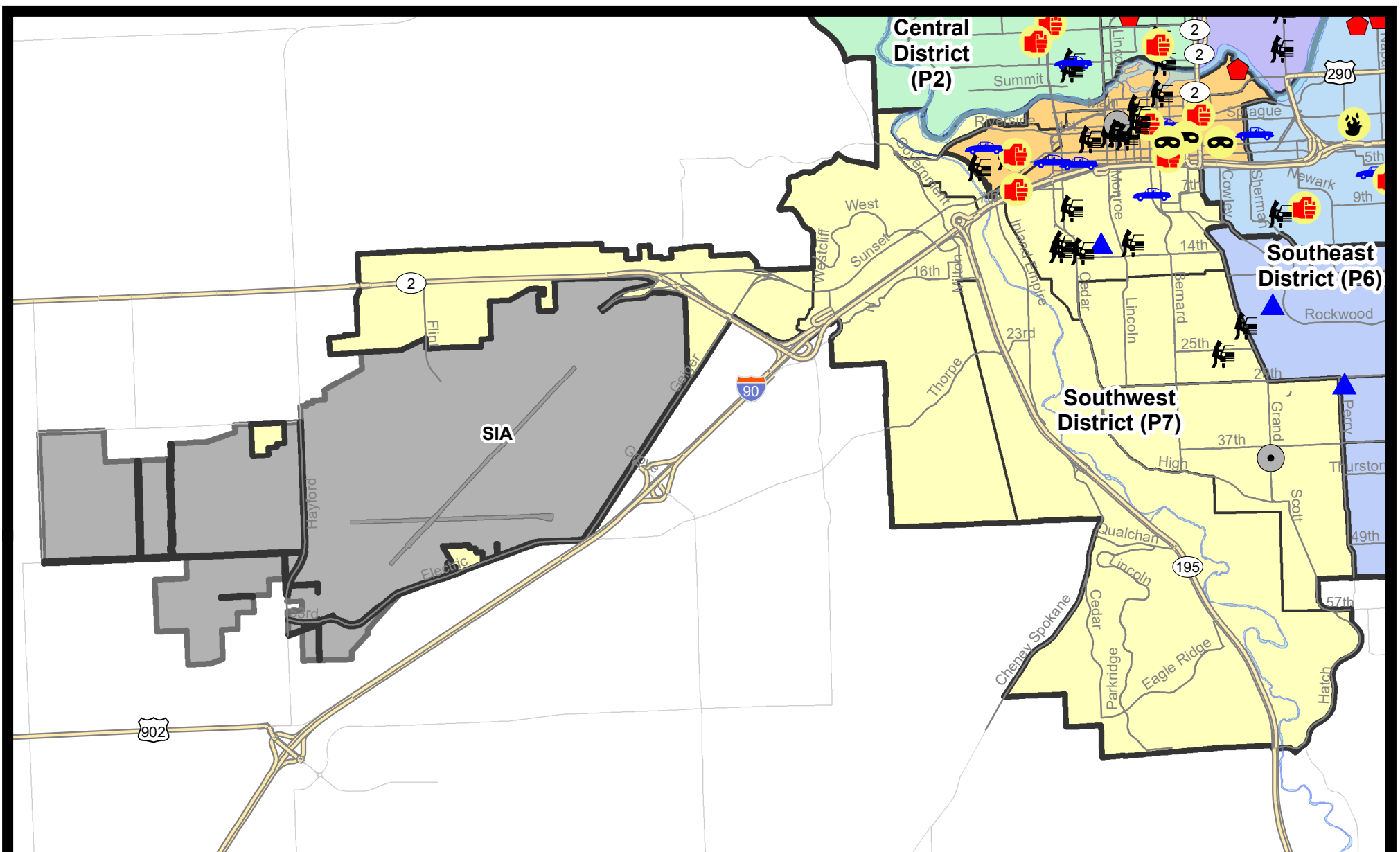
Prepared by SPD Crime Analysis Office - Monday, October 9, 2023

NOTE: SPD moved from UCR to the NIBRS reporting standard on 10/4/16 following the transition to a new RMS System. [Numbers on CompStat reports prior to this date should not be used as a comparison to those on this report.](#) Additional info on these reporting standards can be found on the FBI website: <https://ucr.fbi.gov/nibrs-overview>

This chart represents Preliminary counts of selected crime categories from Police Case Reports. Full statistical analysis to determine the confidence level of this data has not been performed. The % change columns on the preliminary counts differ from the percentage change on the NIBRS crime report, sometimes significantly. The CompStat report is designed for operational use and includes only selected NIBRS categories and coding less complex than full NIBRS rules. Official statistics for these and other NIBRS categories can be found on WASPC & FBI websites once available.



Note: On 1/8/23 boundary changes were implemented that incorporated portions of P7 into the Downtown DAVID Sector (SPD8BA SPD8PV); Consequently activity in P7 will appear lower if compared to printed CompStat reports prior to 1/8/23



City of Spokane
Southwest District (P7)
Selected
Crime Types
2023-10-01 to 2023-10-07

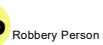
Prepared By:
Crime Analysis Unit
Spokane Police Department

Legend

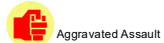
NIBRS Events



Robbery Commercial



Robbery Person



Aggravated Assault



Burglary Residential



Burglary Garage



Burglary Commercial



Vehicle Prowling



Vehicle Theft



Arson

Cases Represent LERMS Crime Codes
 Points may indicate multiple events
 Note: Veh Prowl is only Larceny category displayed



For Additional Information on Incidents
 pertaining to an Area, Trend, or Pattern
 Contact Information Analysis

0 0.2 0.4 0.6 0.8 1 1.2 1.4 1.6 Miles



THIS IS NOT A LEGAL DOCUMENT:
 The information shown on this map is compiled
 from various sources and is subject to constant
 revision. Information shown on this map should
 not be used to determine the location of facilities
 in relationship to property lines, section lines,
 streets, etc.



Sunday - Saturday

SE - Southwest District (P7)

10/1/2023 TO 10/7/2023



<u>A/C</u>	<u>Offense Statute</u>	<u>Address</u>	<u>Reported Date</u>	<u>Dist</u>
<u>SPC7CH</u>				
C	BURGLARY 2D GARAGE	1100 W 12TH AVE	10/1/2023	
C	THEFT 2D FROM MOTOR VEHICLE	1400 W 8TH AVE	10/3/2023	P7
C	THEFT 2D FROM MOTOR VEHICLE	1500 W 12TH AVE	10/3/2023	P7
C	THEFT 2D FROM MOTOR VEHICLE	700 W 12TH AVE	10/3/2023	P7
C	THEFT 2D FROM MOTOR VEHICLE	1300 W 13TH AVE	10/5/2023	P7
C	THEFT 3D ALL OTHER	0 E 9TH AVE	10/3/2023	
C	THEFT 3D FROM MOTOR VEHICLE	1500 W 13TH AVE	10/2/2023	
C	THEFT 3D VEHICLE PARTS AND ACCESSORIES	1700 W 9TH AVE	10/5/2023	P7
C	THEFT OF MOTOR VEHICLE	W 7TH AVE / S STEVENS ST	10/6/2023	P7
<u>SPC7CS</u>				
C	BURGLARY 2D COMMERCIAL	3800 S GRAND BLVD	10/3/2023	P6
<u>SPC7MC</u>				
C	THEFT 3D FROM MOTOR VEHICLE	2500 S TEKOA ST	10/1/2023	P7
<u>SPC7WH</u>				
C	THEFT 1D ALL OTHER		10/2/2023	P7
C	THEFT 3D VEHICLE PARTS AND ACCESSORIES	1300 S WESTCLIFF PL	10/7/2023	P7
<u>SPC7WP</u>				
C	THEFT 2D ALL OTHER	9600 W US 2 HWY	10/2/2023	P7
C	THEFT 3D ALL OTHER	9800 W FLIGHT DR	10/3/2023	

SPOKANE POLICE DEPARTMENT

Downtown Precinct

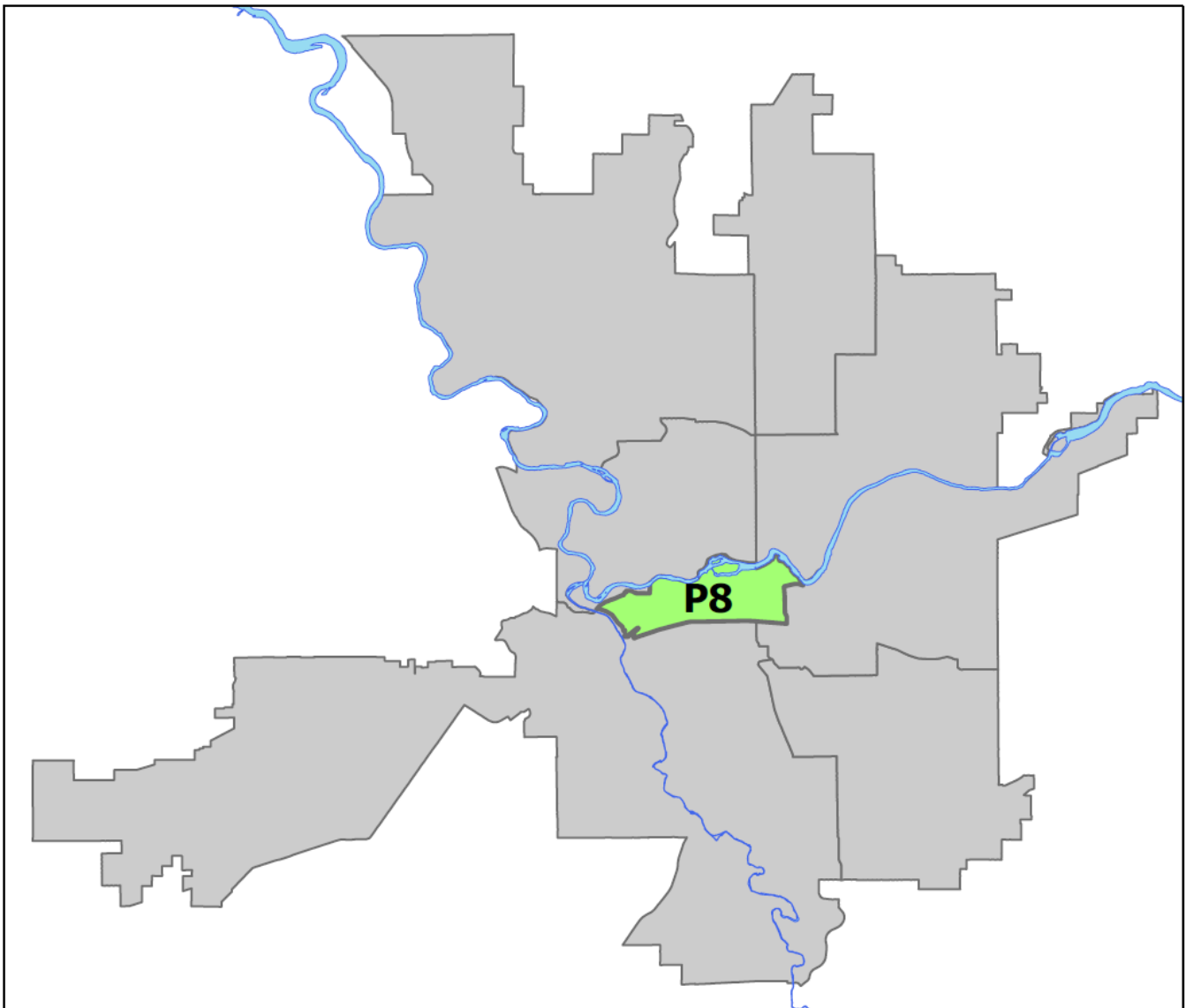
DAVID Sector



PSA Commander

Captain Steve Wohl

Downtown District (P8)



POLICE SUMMARY - Ending: Saturday, October 7, 2023

DOWNTOWN PRECINCT (P8) DAVID SECTOR



Preliminary IBR Counts

NIBRS Categories (Part 1 Selected)		7 Day Comparison			28 Day Comparison			YTD Comparison		
		Current	Prior	Percent	Current	Prior	Percent	Current	Prior	Percent
Violent	Criminal Homicide	0	0		0	1	-100.00%	1	4	-75.00%
	Rape	0	1	-100.00%	1	3	-66.67%	21	28	-25.00%
	Robbery - Commercial	0	1	-100.00%	1	3	-66.67%	18	13	38.46%
	Robbery - Person	3	1	200.00%	7	6	16.67%	62	48	29.17%
	Aggravated Assault - Non DV	5	5	0.00%	13	11	18.18%	134	95	41.05%
	Aggravated Assault - DV	0	1	-100.00%	1	3	-66.67%	26	22	18.18%
Violent Total:		8	9	-11.11%	23	27	-14.81%	262	210	24.76%
Property	Burglary - Residential	1	1	0.00%	5	4	25.00%	46	38	21.05%
	Burglary Garage	0	1	-100.00%	1	0		16	11	45.45%
	Burglary Commercial	1	6	-83.33%	12	12	0.00%	86	73	17.81%
	Larceny	23	32	-28.13%	115	114	0.88%	1085	1324	-18.05%
	Vehicle Theft	4	6	-33.33%	15	7	114.29%	131	153	-14.38%
	Arson	0	1	-100.00%	1	0		15	7	114.29%
Property Total:		29	47	-38.30%	149	137	8.76%	1379	1606	-14.13%
Preliminary Part 1 Crime Totals:		37	56	-33.93%	172	164	4.88%	1641	1816	-9.64%
Current 7 Day Period:		10/1/2023 - 10/7/2023			Prior 7 Day Period:		9/24/2023 - 9/30/2023			
Current 28 Day Period:		9/10/2023 - 10/7/2023			Prior 28 Day Period:		8/13/2023 - 9/9/2023			
Current YTD Day Period:		1/1/2023 - 10/7/2023			Prior YTD Period:		1/1/2022 - 10/7/2022			

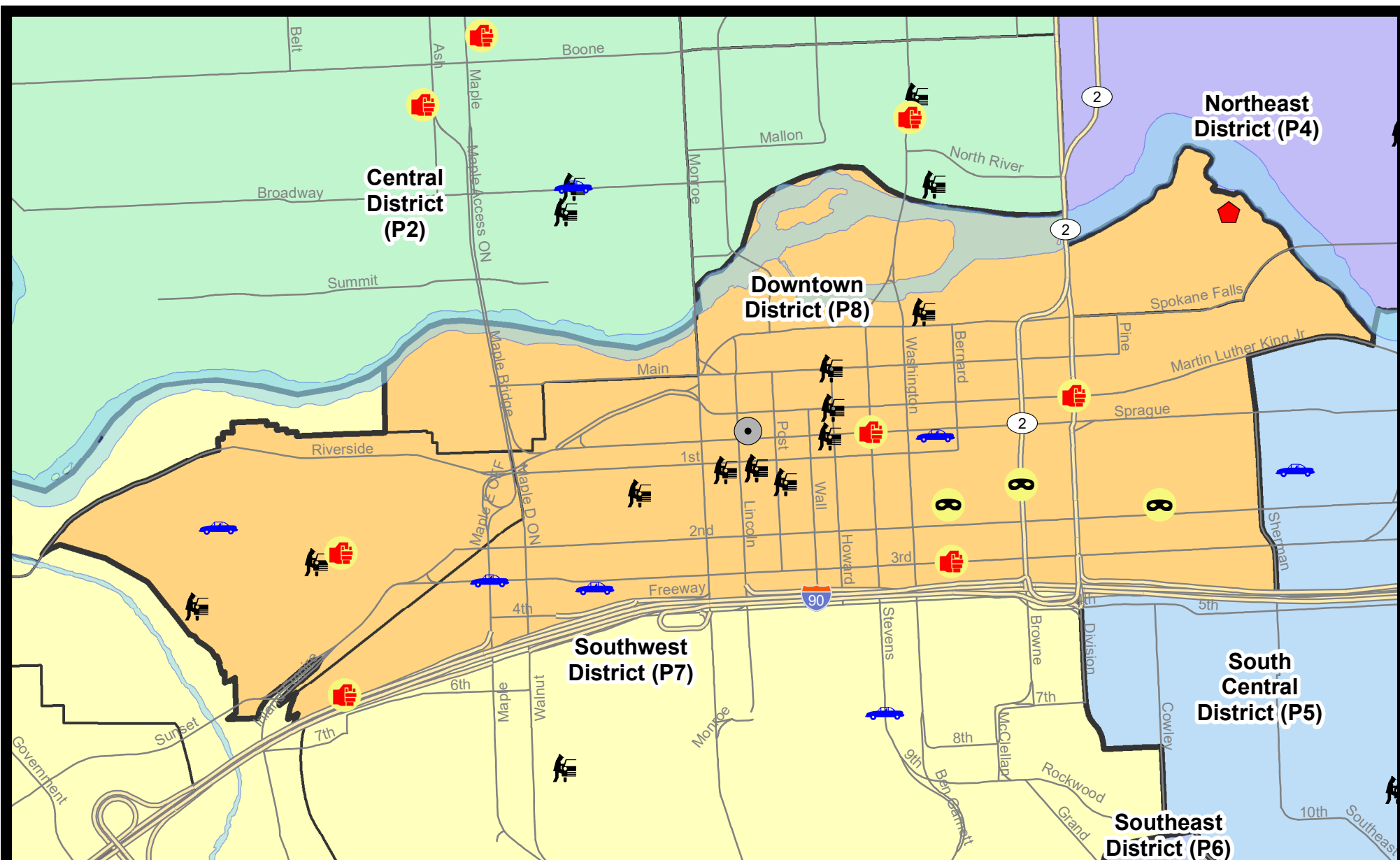
Prepared by SPD Crime Analysis Office - Monday, October 9, 2023

NOTE: SPD moved from UCR to the NIBRS reporting standard on 10/4/16 following the transition to a new RMS System. [Numbers on CompStat reports prior to this date should not be used as a comparison to those on this report.](#) Additional info on these reporting standards can be found on the FBI website: <https://ucr.fbi.gov/nibrs-overview>

This chart represents Preliminary counts of selected crime categories from Police Case Reports. Full statistical analysis to determine the confidence level of this data has not been performed. The % change columns on the preliminary counts differ from the percentage change on the NIBRS crime report, sometimes significantly. The CompStat report is designed for operational use and includes only selected NIBRS categories and coding less complex than full NIBRS rules. Official statistics for these and other NIBRS categories can be found on WASPC & FBI websites once available.



Note: On 1/8/23 boundary changes incorporated portions of P7 into the Downtown Precinct (SPD8BA and SPD8PV); Consequently activity in P8 will appear higher if compared to printed CompStat reports prior to 1/8/23

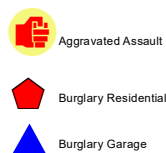



City of Spokane
Downtown District (P8)
Selected
Crime Types
2023-10-01 to 2023-10-07

Prepared By:
Crime Analysis Unit
Spokane Police Department

Legend

NIBRS Events



Cases Represent LERMS Crime Codes
 Points may indicate multiple events
 Note: Veh Prowl is only Larceny category displayed



For Additional Information on Incidents
 pertaining to an Area, Trend, or Pattern
 Contact Information Analysis

0 0.2 0.4 Miles



THIS IS NOT A LEGAL DOCUMENT:
 The information shown on this map is compiled
 from various sources and is subject to constant
 revision. Information shown on this map should
 not be used to determine the location of facilities
 in relationship to property lines, section lines,
 streets, etc.



Sunday - Saturday

SW - Downtown District (P8)

10/1/2023 TO 10/7/2023



<u>A/C</u>	<u>Offense Statute</u>	<u>Address</u>	<u>Reported Date</u>	<u>Dist</u>
SPD8BA				
C	ASSAULT 3D WEAPON OR NEGLIGENT INJURY	W 2ND AVE / S CANNON ST	10/4/2023	P7
C	THEFT 2D FROM MOTOR VEHICLE	300 S COEUR D ALENE ST	10/2/2023	
C	THEFT 3D FROM MOTOR VEHICLE	2000 W 2ND AVE	10/2/2023	P8
C	THEFT OF MOTOR VEHICLE	2300 W PACIFIC AVE	10/2/2023	P8
SPD8EC				
C	HARASSMENT FELONY WEAPON INVOLVED	N DIVISION ST / E MARTIN LUTHER KING J	10/3/2023	P8
C	ROBBERY 1D PERSON	200 E 2ND AVE	10/4/2023	P8
C	THEFT 1D ALL OTHER	200 E SPRAGUE AVE	10/3/2023	P8
C	THEFT 3D ALL OTHER	100 S DIVISION ST	10/3/2023	P8
C	THEFT 3D ALL OTHER	200 N DIVISION ST	10/4/2023	
C	THEFT 3D SHOPLIFTING	100 S DIVISION ST	10/6/2023	P8
SPD8RS				
C	ASSAULT 1D	W 6TH CT / S CANNON ST	10/5/2023	P8
C	ASSAULT 1D	W 3RD AVE / S BERNARD ST	10/5/2023	P7
C	ASSAULT 2D	N STEVENS ST / W SPRAGUE AVE	10/6/2023	P8
C	BURGLARY 2D COMMERCIAL	800 W SPRAGUE AVE	10/4/2023	P8
C	RESIDENTIAL BURGLARY	600 N RIVERPOINT BLVD	10/5/2023	P8
C	ROBBERY 1D PERSON	S BERNARD ST / W PACIFIC AVE	10/2/2023	P8
C	ROBBERY 1D PERSON	S BROWNE ST / W PACIFIC AVE	10/7/2023	P8
C	THEFT 1D FROM MOTOR VEHICLE	600 W SPRAGUE AVE	10/3/2023	P7
C	THEFT 2D ALL OTHER	100 S POST ST	10/2/2023	P8
C	THEFT 2D ALL OTHER	W 1ST AVE / S HOWARD ST	10/2/2023	P8
C	THEFT 2D ALL OTHER	800 W SPRAGUE AVE	10/4/2023	P8
C	THEFT 2D FROM BUILDING	100 S DIVISION ST	10/4/2023	P8
C	THEFT 2D FROM MOTOR VEHICLE	N HOWARD ST / W RIVERSIDE AVE	10/1/2023	P8
C	THEFT 2D FROM MOTOR VEHICLE	800 W 1ST AVE	10/1/2023	P8
C	THEFT 2D FROM MOTOR VEHICLE	900 W 1ST AVE	10/7/2023	
C	THEFT 3D ALL OTHER	700 W RIVERSIDE AVE	10/2/2023	P8
C	THEFT 3D ALL OTHER	800 W MAIN AVE	10/2/2023	
C	THEFT 3D FROM MOTOR VEHICLE	100 S POST ST	10/2/2023	P8
C	THEFT 3D FROM MOTOR VEHICLE	100 S JEFFERSON ST	10/5/2023	P8
C	THEFT 3D FROM MOTOR VEHICLE	800 W 1ST AVE	10/6/2023	P8
C	THEFT 3D FROM MOTOR VEHICLE	300 W SPOKANE FALLS BLVD	10/6/2023	P8
C	THEFT 3D SHOPLIFTING	100 N HOWARD ST	10/4/2023	P8
C	THEFT 3D SHOPLIFTING	700 W MAIN AVE	10/5/2023	
C	THEFT OF A FIREARM FROM MOTOR VEHICLE	W MAIN AVE / N HOWARD ST	10/7/2023	P8
C	THEFT OF MOTOR VEHICLE	300 S ADAMS ST	10/1/2023	P8

For protection of victim privacy, the entire address on sexual assault crimes has been redacted.

A/C	Offense Statute	Address	Reported Date	Dist
C	THEFT OF MOTOR VEHICLE	300 W SPRAGUE AVE	10/6/2023	P8
C	THEFT OF MOTOR VEHICLE	S MAPLE ST / W 3RD AVE	10/6/2023	P8

POLICE SUMMARY - Ending: Saturday, October 7, 2023



Other Jurisdiction or Unk District

Preliminary IBR Counts

NIBRS Categories (Part 1 Selected)		7 Day Comparison			28 Day Comparison			YTD Comparison		
		Current	Prior	Percent	Current	Prior	Percent	Current	Prior	Percent
Violent	Criminal Homicide	0	0		0	0		0	0	
	Rape	0	0		1	0		7	3	133.33%
	Robbery - Commercial	0	0		0	0		0	0	
	Robbery - Person	0	0		0	0		1	0	
	Aggravated Assault - Non DV	0	0		0	0		1	2	-50.00%
	Aggravated Assault - DV	0	0		0	0		0	3	-100.00%
Violent Total:		0	0		1	0		9	8	12.50%
Property	Burglary - Residential	0	0		0	0		0	2	-100.00%
	Burglary Garage	0	0		0	1	-100.00%	1	0	
	Burglary Commercial	0	0		0	0		1	5	-80.00%
	Larceny	0	0		0	3	-100.00%	26	38	-31.58%
	Vehicle Theft	1	1	0.00%	2	0		2	6	-66.67%
	Arson	0	0		0	1	-100.00%	1	0	
Property Total:		1	1	0.00%	2	5	-60.00%	31	51	-39.22%
Preliminary Part 1 Crime Totals:		1	1	0.00%	3	5	-40.00%	40	59	-32.20%
Current 7 Day Period:		10/1/2023 - 10/7/2023			Prior 7 Day Period:		9/24/2023 - 9/30/2023			
Current 28 Day Period:		9/10/2023 - 10/7/2023			Prior 28 Day Period:		8/13/2023 - 9/9/2023			
Current YTD Day Period:		1/1/2023 - 10/7/2023			Prior YTD Period:		1/1/2022 - 10/7/2022			

Prepared by SPD Crime Analysis Office - Monday, October 9, 2023

NOTE: SPD moved from UCR to the NIBRS reporting standard on 10/4/16 following the transition to a new RMS System. [Numbers on CompStat reports prior to this date should not be used as a comparison to those on this report.](#) Additional info on these reporting standards can be found on the FBI website: <https://ucr.fbi.gov/nibrs-overview>

This chart represents Preliminary counts of selected crime categories from Police Case Reports. Full statistical analysis to determine the confidence level of this data has not been performed. The % change columns on the preliminary counts differ from the percentage change on the NIBRS crime report, sometimes significantly. The CompStat report is designed for operational use and includes only selected NIBRS categories and coding less complex than full NIBRS rules. Official statistics for these and other NIBRS categories can be found on WASPC & FBI websites once available.

Sunday - Saturday

10/1/2023 TO 10/7/2023

Other Jurisdiction/Unk District



<u>A/C</u>	<u>Offense Statute</u>	<u>Address</u>	<u>Reported Date</u>	<u>Dist</u>
C	THEFT OF MOTOR VEHICLE	10110 N COLFAX ST	10/6/2023	Oth