

SPOKANE POLICE DEPARTMENT

PRELIMINARY CITYWIDE **IBR** CRIME REPORT



Preliminary IBR Counts

CHIEF OF POLICE

Craig Meidl

Period Ending: Saturday, August 12, 2023

| NIBRS Categories (Part 1 Selected) | | 7 Day Comparison | | | 28 Day Comparison | | | YTD Comparison | | |
|---|-----------------------------|-----------------------|-------|---------|-----------------------------|-------|-----------------------|----------------|-------|---------|
| | | Current | Prior | Percent | Current | Prior | Percent | Current | Prior | Percent |
| Violent | Criminal Homicide | 0 | 0 | | 0 | 1 | -100.00% | 7 | 11 | -36.36% |
| | Rape | 4 | 3 | 33.33% | 10 | 17 | -41.18% | 141 | 143 | -1.40% |
| | Robbery - Commercial | 0 | 0 | | 18 | 7 | 157.14% | 73 | 69 | 5.80% |
| | Robbery - Person | 8 | 4 | 100.00% | 25 | 21 | 19.05% | 154 | 137 | 12.41% |
| | Aggravated Assault - Non DV | 11 | 18 | -38.89% | 58 | 67 | -13.43% | 395 | 323 | 22.29% |
| | Aggravated Assault - DV | 8 | 7 | 14.29% | 31 | 23 | 34.78% | 227 | 217 | 4.61% |
| Violent Total: | | 31 | 32 | -3.13% | 142 | 136 | 4.41% | 997 | 900 | 10.78% |
| Property | Burglary - Residential | 11 | 17 | -35.29% | 63 | 66 | -4.55% | 533 | 488 | 9.22% |
| | Burglary Garage | 9 | 15 | -40.00% | 53 | 31 | 70.97% | 332 | 236 | 40.68% |
| | Burglary Commercial | 15 | 25 | -40.00% | 64 | 45 | 42.22% | 380 | 408 | -6.86% |
| | Larceny | 178 | 186 | -4.30% | 766 | 777 | -1.42% | 5846 | 6259 | -6.60% |
| | Vehicle Theft | 41 | 53 | -22.64% | 197 | 142 | 38.73% | 1074 | 1075 | -0.09% |
| | Arson | 3 | 5 | -40.00% | 11 | 5 | 120.00% | 57 | 41 | 39.02% |
| Property Total: | | 257 | 301 | -14.62% | 1154 | 1066 | 8.26% | 8222 | 8507 | -3.35% |
| Preliminary Part 1 Crime Totals: | | 288 | 333 | -13.51% | 1296 | 1202 | 7.82% | 9219 | 9407 | -2.00% |
| Current 7 Day Period: | | 8/6/2023 - 8/12/2023 | | | Prior 7 Day Period: | | 7/30/2023 - 8/5/2023 | | | |
| Current 28 Day Period: | | 7/16/2023 - 8/12/2023 | | | Prior 28 Day Period: | | 6/18/2023 - 7/15/2023 | | | |
| Current YTD Day Period: | | 1/1/2023 - 8/12/2023 | | | Prior YTD Period: | | 1/1/2022 - 8/12/2022 | | | |

Prepared by SPD Crime Analysis Office - Monday, August 14, 2023

NOTE: SPD moved from UCR to the NIBRS reporting standard on 10/4/16 following the transition to a new RMS System. [Numbers on CompStat reports prior to this date should not be used as a comparison to those on this report.](#) Additional info on these reporting standards can be found on the FBI website: <https://ucr.fbi.gov/nibrs-overview>

This chart represents Preliminary counts of selected crime categories from Police Case Reports. Full statistical analysis to determine the confidence level of this data has not been performed. The % change columns on the preliminary counts differ from the percentage change on the NIBRS crime report, sometimes significantly. The CompStat report is designed for operational use and includes only selected NIBRS categories and coding less complex than full NIBRS rules. Official statistics for these and other NIBRS categories can be found on WASPC & FBI websites once available.



SPOKANE POLICE DEPARTMENT

Northwest Precinct

ADAM Sector



PSA Commander

Captain Tom Hendren

Northwest District (P1)

Central District (P2)



POLICE SUMMARY - Ending: Saturday, August 12, 2023

NORTHWEST PRECINCT (P1, P2) ADAM SECTOR



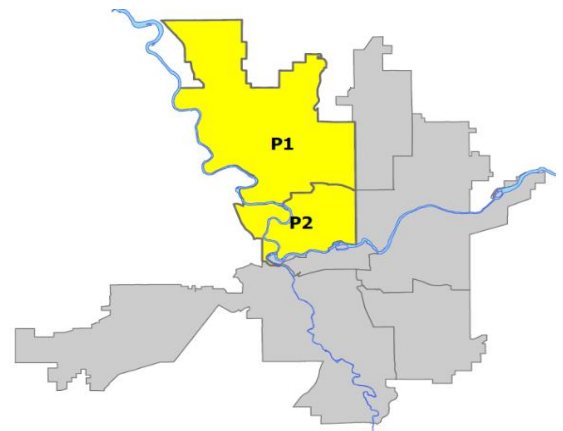
Preliminary IBR Counts

| NIBRS Categories (Part 1 Selected) | | 7 Day Comparison | | | 28 Day Comparison | | | YTD Comparison | | |
|---|-----------------------------|-----------------------|-------|----------|-----------------------------|-------|-----------------------|----------------|-------|---------|
| | | Current | Prior | Percent | Current | Prior | Percent | Current | Prior | Percent |
| Violent | Criminal Homicide | 0 | 0 | | 0 | 0 | | 2 | 4 | -50.00% |
| | Rape | 1 | 0 | | 2 | 4 | -50.00% | 32 | 41 | -21.95% |
| | Robbery - Commercial | 0 | 0 | | 3 | 1 | 200.00% | 10 | 15 | -33.33% |
| | Robbery - Person | 0 | 1 | -100.00% | 4 | 0 | | 24 | 28 | -14.29% |
| | Aggravated Assault - Non DV | 2 | 3 | -33.33% | 12 | 13 | -7.69% | 73 | 86 | -15.12% |
| | Aggravated Assault - DV | 2 | 1 | 100.00% | 6 | 7 | -14.29% | 58 | 67 | -13.43% |
| Violent Total: | | 5 | 5 | 0.00% | 27 | 25 | 8.00% | 199 | 241 | -17.43% |
| Property | Burglary - Residential | 1 | 2 | -50.00% | 9 | 11 | -18.18% | 144 | 137 | 5.11% |
| | Burglary Garage | 3 | 5 | -40.00% | 10 | 8 | 25.00% | 100 | 67 | 49.25% |
| | Burglary Commercial | 4 | 6 | -33.33% | 19 | 8 | 137.50% | 90 | 64 | 40.63% |
| | Larceny | 34 | 35 | -2.86% | 166 | 185 | -10.27% | 1278 | 1277 | 0.08% |
| | Vehicle Theft | 6 | 10 | -40.00% | 41 | 23 | 78.26% | 249 | 241 | 3.32% |
| | Arson | 0 | 1 | -100.00% | 2 | 3 | -33.33% | 15 | 13 | 15.38% |
| Property Total: | | 48 | 59 | -18.64% | 247 | 238 | 3.78% | 1876 | 1799 | 4.28% |
| Preliminary Part 1 Crime Totals: | | 53 | 64 | -17.19% | 274 | 263 | 4.18% | 2075 | 2040 | 1.72% |
| Current 7 Day Period: | | 8/6/2023 - 8/12/2023 | | | Prior 7 Day Period: | | 7/30/2023 - 8/5/2023 | | | |
| Current 28 Day Period: | | 7/16/2023 - 8/12/2023 | | | Prior 28 Day Period: | | 6/18/2023 - 7/15/2023 | | | |
| Current YTD Day Period: | | 1/1/2023 - 8/12/2023 | | | Prior YTD Period: | | 1/1/2022 - 8/12/2022 | | | |

Prepared by SPD Crime Analysis Office - Monday, August 14, 2023

NOTE: SPD moved from UCR to the NIBRS reporting standard on 10/4/16 following the transition to a new RMS System. [Numbers on CompStat reports prior to this date should not be used as a comparison to those on this report.](#) Additional info on these reporting standards can be found on the FBI website: <https://ucr.fbi.gov/nibrs-overview>

This chart represents Preliminary counts of selected crime categories from Police Case Reports. Full statistical analysis to determine the confidence level of this data has not been performed. The % change columns on the preliminary counts differ from the percentage change on the NIBRS crime report, sometimes significantly. The CompStat report is designed for operational use and includes only selected NIBRS categories and coding less complex than full NIBRS rules. Official statistics for these and other NIBRS categories can be found on WASPC & FBI websites once available.



Note: On 1/8/23 boundary changes were implemented dividing the North Precinct into two (NW and NE). The Northwest Precinct ADAM Sector consists of P1 and P2; Consequently this page did not exist on printed CompStat reports prior to 1/8/23

POLICE SUMMARY - Ending: Saturday, August 12, 2023



NW - Northwest District (P1)

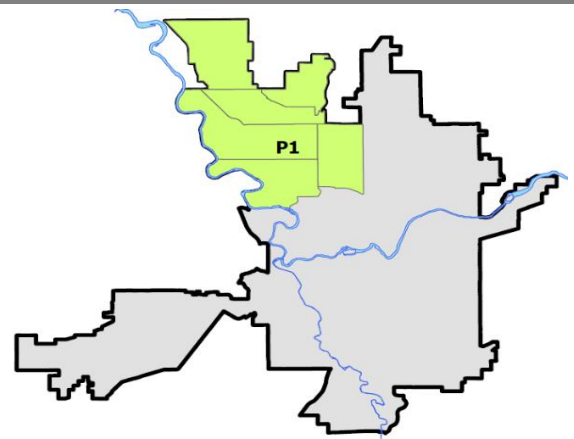
Preliminary IBR Counts

| NIBRS Categories (Part 1 Selected) | | 7 Day Comparison | | | 28 Day Comparison | | | YTD Comparison | | |
|---|-----------------------------|-----------------------|-------|----------|-----------------------------|-------|-----------------------|----------------|-------|----------|
| | | Current | Prior | Percent | Current | Prior | Percent | Current | Prior | Percent |
| Violent | Criminal Homicide | 0 | 0 | | 0 | 0 | | 0 | 2 | -100.00% |
| | Rape | 1 | 0 | | 1 | 3 | -66.67% | 15 | 20 | -25.00% |
| | Robbery - Commercial | 0 | 0 | | 1 | 0 | | 1 | 6 | -83.33% |
| | Robbery - Person | 0 | 0 | | 1 | 0 | | 11 | 10 | 10.00% |
| | Aggravated Assault - Non DV | 0 | 1 | -100.00% | 4 | 5 | -20.00% | 31 | 36 | -13.89% |
| | Aggravated Assault - DV | 0 | 0 | | 2 | 3 | -33.33% | 28 | 31 | -9.68% |
| Violent Total: | | 1 | 1 | 0.00% | 9 | 11 | -18.18% | 86 | 105 | -18.10% |
| Property | Burglary - Residential | 1 | 2 | -50.00% | 6 | 6 | 0.00% | 78 | 69 | 13.04% |
| | Burglary Garage | 1 | 4 | -75.00% | 7 | 6 | 16.67% | 64 | 32 | 100.00% |
| | Burglary Commercial | 2 | 3 | -33.33% | 7 | 2 | 250.00% | 24 | 20 | 20.00% |
| | Larceny | 16 | 13 | 23.08% | 78 | 102 | -23.53% | 632 | 580 | 8.97% |
| | Vehicle Theft | 5 | 6 | -16.67% | 17 | 12 | 41.67% | 98 | 89 | 10.11% |
| | Arson | 0 | 0 | | 0 | 3 | -100.00% | 6 | 4 | 50.00% |
| Property Total: | | 25 | 28 | -10.71% | 115 | 131 | -12.21% | 902 | 794 | 13.60% |
| Preliminary Part 1 Crime Totals: | | 26 | 29 | -10.34% | 124 | 142 | -12.68% | 988 | 899 | 9.90% |
| Current 7 Day Period: | | 8/6/2023 - 8/12/2023 | | | Prior 7 Day Period: | | 7/30/2023 - 8/5/2023 | | | |
| Current 28 Day Period: | | 7/16/2023 - 8/12/2023 | | | Prior 28 Day Period: | | 6/18/2023 - 7/15/2023 | | | |
| Current YTD Day Period: | | 1/1/2023 - 8/12/2023 | | | Prior YTD Period: | | 1/1/2022 - 8/12/2022 | | | |

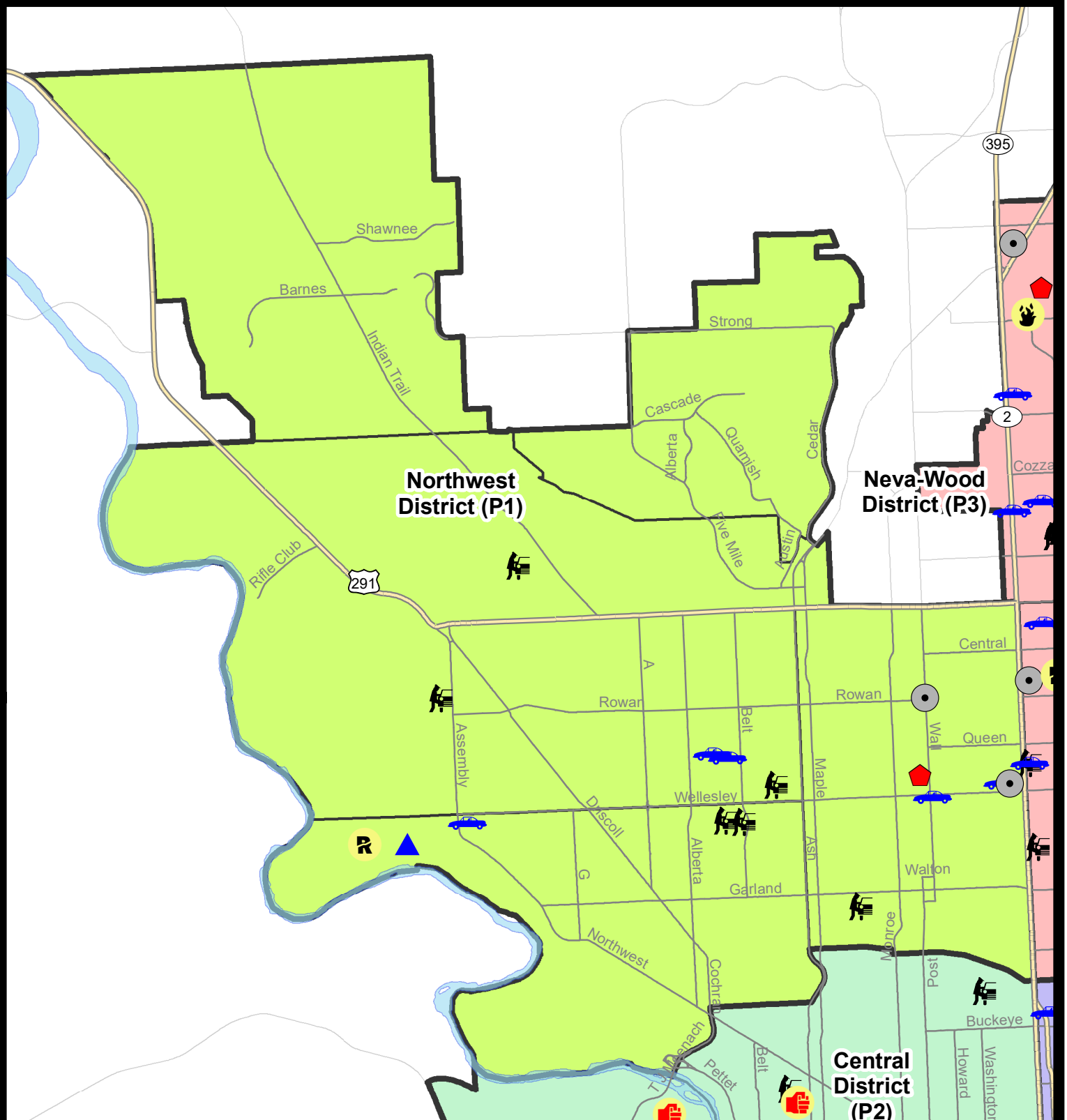
Prepared by SPD Crime Analysis Office - Monday, August 14, 2023

NOTE: SPD moved from UCR to the NIBRS reporting standard on 10/4/16 following the transition to a new RMS System. [Numbers on CompStat reports prior to this date should not be used as a comparison to those on this report.](#) Additional info on these reporting standards can be found on the FBI website: <https://ucr.fbi.gov/nibrs-overview>

This chart represents Preliminary counts of selected crime categories from Police Case Reports. Full statistical analysis to determine the confidence level of this data has not been performed. The % change columns on the preliminary counts differ from the percentage change on the NIBRS crime report, sometimes significantly. The CompStat report is designed for operational use and includes only selected NIBRS categories and coding less complex than full NIBRS rules. Official statistics for these and other NIBRS categories can be found on WASPC & FBI websites once available.



Note: On 1/8/23 a boundary change to P1 added a portion of the prior area to P2 (SPA2EG); Consequently activity in P1 will appear a bit lower if compared to printed CompStat reports prior to 1/8/23



City of Spokane
Northwest District (P1)
Selected Crime Codes
2023-08-06 to 2023-08-12
Prepared By:
Crime Analysis Unit
Spokane Police Department

Legend

NIBRS Events

| | | |
|--------------------|----------------------|-----------------------|
| Criminal Homicide | Robbery Person | Burglary Commercial |
| Rape | Aggravated Assault | Vehicle Prowling |
| Robbery Commercial | Burglary Residential | Vehicle Theft |
| Robbery Garage | Arson | SPokane POLICE |

*Cases Represent LERMS Crime Codes
 Points may indicate multiple events
 Note: Veh Prowl is only Larceny displayed*

For Additional Information on Incidents pertaining to an Area, Trend, or Pattern Contact Information Analysis

0 0.25 0.5 1 Miles

THIS IS NOT A LEGAL DOCUMENT:
 The information shown on this map is compiled from various sources and is subject to constant revision. Information shown on this map should not be used to determine the location of facilities in relationship to property lines, section lines, streets, etc.

Sunday - Saturday

8/6/2023 TO 8/12/2023

NW - Northwest District (P1)



| <u>A/C</u> | <u>Offense Statute</u> | <u>Address</u> | <u>Reported Date</u> | <u>Dist</u> |
|----------------------|--|----------------------------|----------------------|-------------|
| <u>SPA1AD</u> | | | | |
| C | BURGLARY 2D GARAGE | 4800 W NORTHWEST BLVD | 8/8/2023 | P1 |
| C | RAPE 2D | | 8/11/2023 | P1 |
| C | THEFT 1D ALL OTHER | 2300 W WELLESLEY AVE | 8/10/2023 | P1 |
| C | THEFT 2D FROM MOTOR VEHICLE | 2300 W WELLESLEY AVE | 8/9/2023 | P1 |
| C | THEFT 3D FROM MOTOR VEHICLE | 2200 W WELLESLEY AVE | 8/7/2023 | |
| C | THEFT 3D SHOPLIFTING | 2500 W WELLESLEY AVE | 8/8/2023 | P1 |
| C | THEFT 3D SHOPLIFTING | 2300 W WELLESLEY AVE | 8/10/2023 | |
| C | THEFT 3D SHOPLIFTING | 2500 W WELLESLEY AVE | 8/12/2023 | |
| C | THEFT OF MOTOR VEHICLE | 4600 N GUSTAVUS ST | 8/12/2023 | P1 |
| <u>SPA1BS</u> | | | | |
| C | THEFT 3D FROM MOTOR VEHICLE | 3700 W BEACON AVE | 8/12/2023 | |
| <u>SPA1NH</u> | | | | |
| C | BURGLARY 2D COMMERCIAL | 4700 N DIVISION ST | 8/6/2023 | P4 |
| C | BURGLARY 2D COMMERCIAL | 5500 N WALL ST | 8/11/2023 | P1 |
| C | RESIDENTIAL BURGLARY | 4800 N POST ST | 8/7/2023 | P1 |
| C | THEFT 3D ALL OTHER | 4400 N ATLANTIC DR | 8/11/2023 | P1 |
| C | THEFT 3D FROM BUILDING | 4700 N DIVISION ST | 8/6/2023 | P4 |
| C | THEFT 3D FROM MOTOR VEHICLE | 1200 W PROVIDENCE AVE | 8/7/2023 | P1 |
| C | THEFT 3D VEHICLE PARTS AND ACCESSORIES | 1200 W PROVIDENCE AVE | 8/7/2023 | P1 |
| C | THEFT 3D VEHICLE PARTS AND ACCESSORIES | 4500 N WHITEHOUSE ST | 8/11/2023 | P1 |
| C | THEFT OF MOTOR VEHICLE | 4600 N WALL ST | 8/6/2023 | P1 |
| A | THEFT OF MOTOR VEHICLE | 4700 N NORMANDIE ST | 8/10/2023 | P1 |
| <u>SPA1NW</u> | | | | |
| C | MAIL THEFT | 2800 W ROWAN AVE | 8/9/2023 | P1 |
| C | THEFT 2D FROM MOTOR VEHICLE | 5700 N ASSEMBLY ST | 8/6/2023 | P1 |
| C | THEFT 2D FROM MOTOR VEHICLE | 4800 N ELM ST | 8/8/2023 | P1 |
| C | THEFT 3D VEHICLE PARTS AND ACCESSORIES | 7600 N AUBREY L WHITE PKWY | 8/9/2023 | P1 |
| A | THEFT OF MOTOR VEHICLE | 2400 W QUEEN AVE | 8/10/2023 | P1 |
| C | THEFT OF MOTOR VEHICLE | 2200 W QUEEN AVE | 8/10/2023 | P1 |

POLICE SUMMARY - Ending: Saturday, August 12, 2023



NW - North Central District (P2)

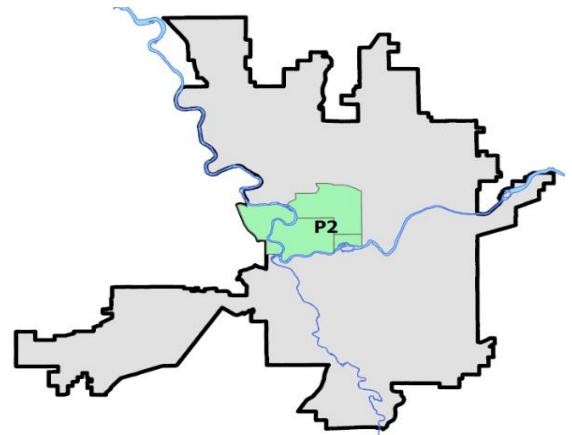
Preliminary IBR Counts

| NIBRS Categories (Part 1 Selected) | | 7 Day Comparison | | | 28 Day Comparison | | | YTD Comparison | | |
|---|-----------------------------|-----------------------|-------|----------|-----------------------------|-------|-----------------------|----------------|-------|---------|
| | | Current | Prior | Percent | Current | Prior | Percent | Current | Prior | Percent |
| Violent | Criminal Homicide | 0 | 0 | | 0 | 0 | | 2 | 2 | 0.00% |
| | Rape | 0 | 0 | | 1 | 1 | 0.00% | 17 | 21 | -19.05% |
| | Robbery - Commercial | 0 | 0 | | 2 | 1 | 100.00% | 9 | 9 | 0.00% |
| | Robbery - Person | 0 | 1 | -100.00% | 3 | 0 | | 13 | 18 | -27.78% |
| | Aggravated Assault - Non DV | 2 | 2 | 0.00% | 8 | 8 | 0.00% | 42 | 50 | -16.00% |
| | Aggravated Assault - DV | 2 | 1 | 100.00% | 4 | 4 | 0.00% | 30 | 36 | -16.67% |
| Violent Total: | | 4 | 4 | 0.00% | 18 | 14 | 28.57% | 113 | 136 | -16.91% |
| Property | Burglary - Residential | 0 | 0 | | 3 | 5 | -40.00% | 66 | 68 | -2.94% |
| | Burglary Garage | 2 | 1 | 100.00% | 3 | 2 | 50.00% | 36 | 35 | 2.86% |
| | Burglary Commercial | 2 | 3 | -33.33% | 12 | 6 | 100.00% | 66 | 44 | 50.00% |
| | Larceny | 18 | 22 | -18.18% | 88 | 83 | 6.02% | 646 | 697 | -7.32% |
| | Vehicle Theft | 1 | 4 | -75.00% | 24 | 11 | 118.18% | 151 | 152 | -0.66% |
| | Arson | 0 | 1 | -100.00% | 2 | 0 | | 9 | 9 | 0.00% |
| Property Total: | | 23 | 31 | -25.81% | 132 | 107 | 23.36% | 974 | 1005 | -3.08% |
| Preliminary Part 1 Crime Totals: | | 27 | 35 | -22.86% | 150 | 121 | 23.97% | 1087 | 1141 | -4.73% |
| Current 7 Day Period: | | 8/6/2023 - 8/12/2023 | | | Prior 7 Day Period: | | 7/30/2023 - 8/5/2023 | | | |
| Current 28 Day Period: | | 7/16/2023 - 8/12/2023 | | | Prior 28 Day Period: | | 6/18/2023 - 7/15/2023 | | | |
| Current YTD Day Period: | | 1/1/2023 - 8/12/2023 | | | Prior YTD Period: | | 1/1/2022 - 8/12/2022 | | | |

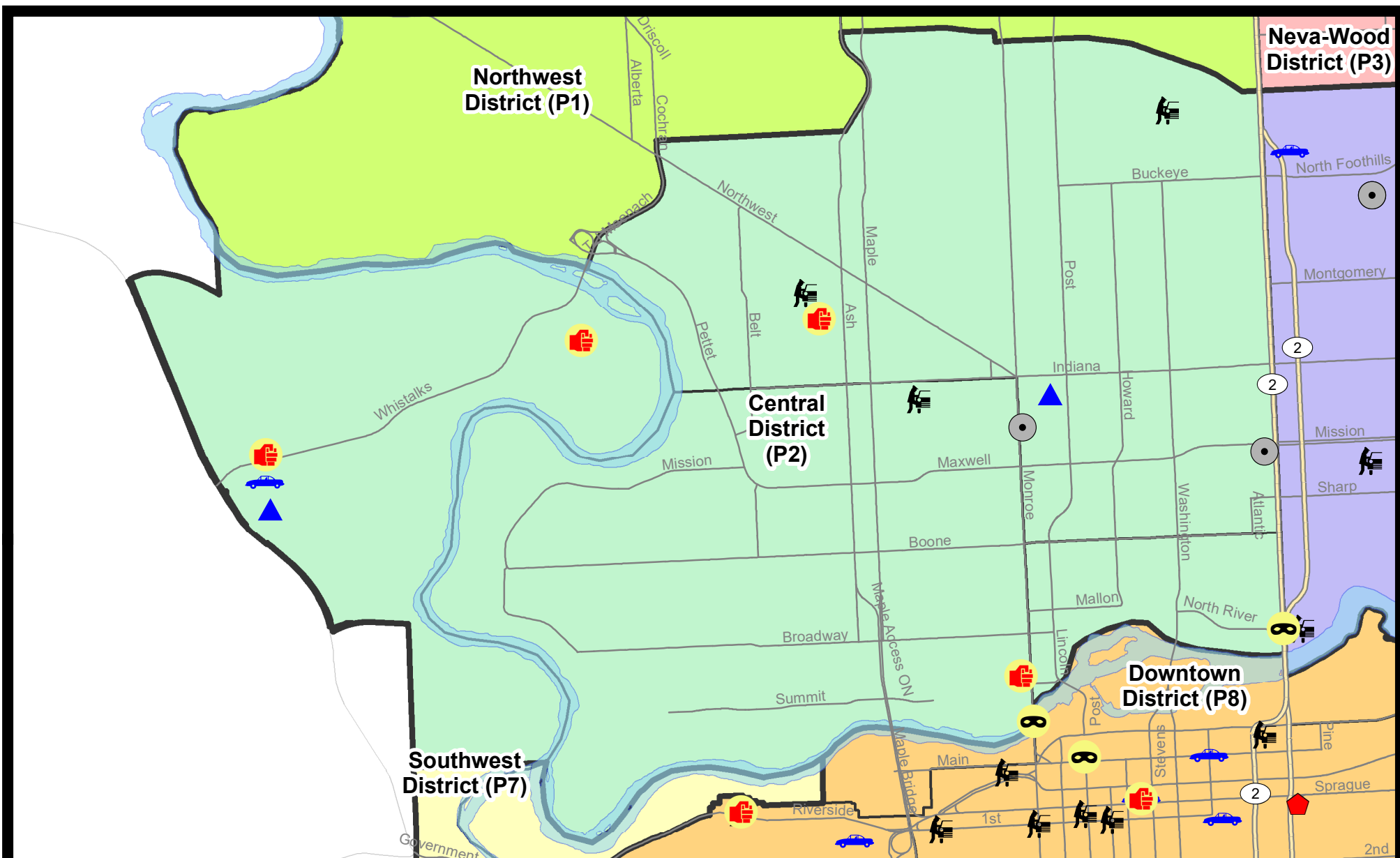
Prepared by SPD Crime Analysis Office - Monday, August 14, 2023

NOTE: SPD moved from UCR to the NIBRS reporting standard on 10/4/16 following the transition to a new RMS System. [Numbers on CompStat reports prior to this date should not be used as a comparison to those on this report.](#) Additional info on these reporting standards can be found on the FBI website: <https://ucr.fbi.gov/nibrs-overview>

This chart represents Preliminary counts of selected crime categories from Police Case Reports. Full statistical analysis to determine the confidence level of this data has not been performed. The % change columns on the preliminary counts differ from the percentage change on the NIBRS crime report, sometimes significantly. The CompStat report is designed for operational use and includes only selected NIBRS categories and coding less complex than full NIBRS rules. Official statistics for these and other NIBRS categories can be found on WASPC & FBI websites once available.



Note: On 1/8/23 a boundary change to P2 added a portion of the P1 area into P2 (SPA2EG); Consequently activity in P2 will appear a bit higher if compared to printed CompStat reports prior to 1/8/23



City of Spokane
Central District (P2)
Selected
Crime Types
2023-08-06 to 2023-08-12
 Prepared By:
 Crime Analysis Unit
 Spokane Police Department

Legend

NIBRS Events



Robbery Commercial

Robbery Person

Aggravated Assault

Burglary Residential

Burglary Garage

Burglary Commercial

Vehicle Prowling

Vehicle Theft

Arson

Cases Represent LERMS Crime Codes
 Points may indicate multiple events
 Note: Veh Prowl is only Larceny category displayed



For Additional Information on Incidents
 pertaining to an Area, Trend, or Pattern
 Contact Information Analysis

0 0.2 0.4 0.6 Miles



THIS IS NOT A LEGAL DOCUMENT:
 The information shown on this map is compiled
 from various sources and is subject to constant
 revision. Information shown on this map should
 not be used to determine the location of facilities
 in relationship to property lines, section lines,
 streets, etc.

Sunday - Saturday

NW - Central District (P2)

8/6/2023 TO 8/12/2023



| <u>A/C</u> | <u>Offense Statute</u> | <u>Address</u> | <u>Reported Date</u> | <u>Dist</u> |
|----------------------|---|----------------------------|----------------------|-------------|
| <u>SPA2EG</u> | | | | |
| C | ASSAULT 2D | N OAK ST / W MANSFIELD AVE | 8/9/2023 | P4 |
| C | BURGLARY 2D COMMERCIAL | 1400 N DIVISION ST | 8/6/2023 | P1 |
| C | BURGLARY 2D COMMERCIAL | 1600 N MONROE ST | 8/10/2023 | P2 |
| C | BURGLARY 2D GARAGE | 800 W NORA AVE | 8/6/2023 | P2 |
| C | THEFT 3D ALL OTHER | 0 W MISSION AVE | 8/6/2023 | P2 |
| C | THEFT 3D ALL OTHER | 1100 W FREDERICK AVE | 8/8/2023 | P2 |
| C | THEFT 3D ALL OTHER | 900 W INDIANA AVE | 8/8/2023 | |
| C | THEFT 3D ALL OTHER | 1200 W YORK AVE | 8/9/2023 | |
| C | THEFT 3D FROM BUILDING | 1600 N MONROE ST | 8/10/2023 | P2 |
| C | THEFT 3D FROM BUILDING | 1400 N WASHINGTON ST | 8/10/2023 | P2 |
| C | THEFT 3D FROM MOTOR VEHICLE | 1800 W MONTGOMERY AVE | 8/9/2023 | P2 |
| C | THEFT 3D FROM MOTOR VEHICLE | 300 W PARK PL | 8/9/2023 | |
| C | THEFT 3D SHOPLIFTING | 1700 W NORTHWEST BLVD | 8/8/2023 | P2 |
| C | THEFT 3D SHOPLIFTING | 1600 W NORTHWEST BLVD | 8/6/2023 | |
| C | THEFT 3D SHOPLIFTING | 1600 W NORTHWEST BLVD | 8/11/2023 | |
| C | THEFT 3D SHOPLIFTING | 1600 W NORTHWEST BLVD | 8/12/2023 | |
| C | THEFT 3D SHOPLIFTING | 1600 W NORTHWEST BLVD | 8/12/2023 | |
| C | THEFT 3D SHOPLIFTING | 1600 W NORTHWEST BLVD | 8/12/2023 | |
| C | THEFT 3D SHOPLIFTING | 1600 W NORTHWEST BLVD | 8/12/2023 | |
| C | THEFT 3D VEHICLE PARTS AND ACCESSORIES | 3100 N MONROE ST | 8/6/2023 | P2 |
| <u>SPA2WC</u> | | | | |
| C | HARASSMENT FELONY WEAPON INVOLVED | 1000 W SUMMIT PKWY | 8/10/2023 | P1 |
| C | IBR Purposes Only - Theft of Motor Vehicle Parts or Accessori | 2200 W MISSION AVE | 8/6/2023 | P1 |
| C | THEFT 2D FROM MOTOR VEHICLE | 1400 W NORA AVE | 8/8/2023 | P2 |
| <u>SPA2WH</u> | | | | |
| C | ASSAULT 2D | 2800 W ELLIOTT DR | 8/7/2023 | P1 |
| C | ASSAULT 4D WEAPON | 4100 W WHISTALKS WAY | 8/6/2023 | P1 |
| C | BURGLARY 2D GARAGE | 1500 N MCKENZIE RIVER ST | 8/10/2023 | P2 |
| A | THEFT OF MOTOR VEHICLE | 1600 N RIVER RIDGE BLVD | 8/10/2023 | P4 |

SPOKANE POLICE DEPARTMENT

Northeast Precinct

BAKER Sector



PSA Commander

Captain Steve Wohl

NevaWood District (P3)

Northeast District (P4)



POLICE SUMMARY - Ending: Saturday, August 12, 2023

NORTHEAST PRECINCT (P3, P4) BAKER SECTOR



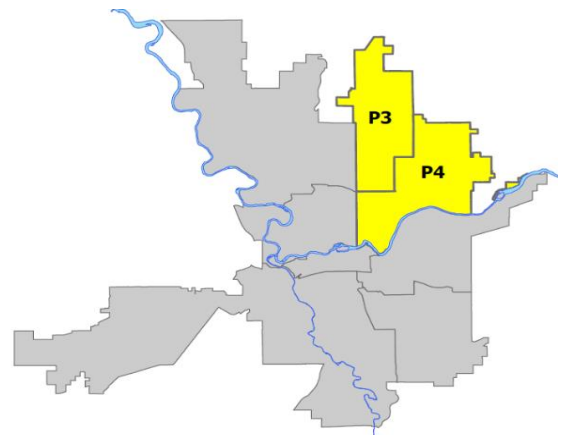
Preliminary IBR Counts

| NIBRS Categories (Part 1 Selected) | | 7 Day Comparison | | | 28 Day Comparison | | | YTD Comparison | | |
|---|-----------------------------|-----------------------|-------|---------|-----------------------------|-------|-----------------------|----------------|-------|---------|
| | | Current | Prior | Percent | Current | Prior | Percent | Current | Prior | Percent |
| Violent | Criminal Homicide | 0 | 0 | | 0 | 1 | -100.00% | 3 | 2 | 50.00% |
| | Rape | 3 | 0 | | 4 | 6 | -33.33% | 41 | 35 | 17.14% |
| | Robbery - Commercial | 0 | 0 | | 10 | 4 | 150.00% | 40 | 34 | 17.65% |
| | Robbery - Person | 4 | 1 | 300.00% | 11 | 9 | 22.22% | 52 | 45 | 15.56% |
| | Aggravated Assault - Non DV | 3 | 6 | -50.00% | 17 | 28 | -39.29% | 124 | 92 | 34.78% |
| | Aggravated Assault - DV | 2 | 1 | 100.00% | 11 | 7 | 57.14% | 88 | 68 | 29.41% |
| Violent Total: | | 12 | 8 | 50.00% | 53 | 55 | -3.64% | 348 | 276 | 26.09% |
| Property | Burglary - Residential | 6 | 3 | 100.00% | 25 | 34 | -26.47% | 241 | 168 | 43.45% |
| | Burglary Garage | 2 | 5 | -60.00% | 25 | 15 | 66.67% | 116 | 72 | 61.11% |
| | Burglary Commercial | 8 | 8 | 0.00% | 23 | 14 | 64.29% | 136 | 144 | -5.56% |
| | Larceny | 83 | 73 | 13.70% | 309 | 265 | 16.60% | 2274 | 2151 | 5.72% |
| | Vehicle Theft | 10 | 21 | -52.38% | 73 | 61 | 19.67% | 414 | 413 | 0.24% |
| | Arson | 1 | 2 | -50.00% | 4 | 1 | 300.00% | 18 | 14 | 28.57% |
| Property Total: | | 110 | 112 | -1.79% | 459 | 390 | 17.69% | 3199 | 2962 | 8.00% |
| Preliminary Part 1 Crime Totals: | | 122 | 120 | 1.67% | 512 | 445 | 15.06% | 3547 | 3238 | 9.54% |
| Current 7 Day Period: | | 8/6/2023 - 8/12/2023 | | | Prior 7 Day Period: | | 7/30/2023 - 8/5/2023 | | | |
| Current 28 Day Period: | | 7/16/2023 - 8/12/2023 | | | Prior 28 Day Period: | | 6/18/2023 - 7/15/2023 | | | |
| Current YTD Day Period: | | 1/1/2023 - 8/12/2023 | | | Prior YTD Period: | | 1/1/2022 - 8/12/2022 | | | |

Prepared by SPD Crime Analysis Office - Monday, August 14, 2023

NOTE: SPD moved from UCR to the NIBRS reporting standard on 10/4/16 following the transition to a new RMS System. [Numbers on CompStat reports prior to this date should not be used as a comparison to those on this report.](#) Additional info on these reporting standards can be found on the FBI website: <https://ucr.fbi.gov/nibrs-overview>

This chart represents Preliminary counts of selected crime categories from Police Case Reports. Full statistical analysis to determine the confidence level of this data has not been performed. The % change columns on the preliminary counts differ from the percentage change on the NIBRS crime report, sometimes significantly. The CompStat report is designed for operational use and includes only selected NIBRS categories and coding less complex than full NIBRS rules. Official statistics for these and other NIBRS categories can be found on WASPC & FBI websites once available.



Note: On 1/8/23 boundary changes were implemented dividing the North Precinct into two (NW and NE). The Northeast Precinct BAKER Sector consists of P3 and P4; Consequently this page did not exist on printed reports prior to 1/8/23

POLICE SUMMARY - Ending: Saturday, August 12, 2023



NE - Neva-Wood District (P3)

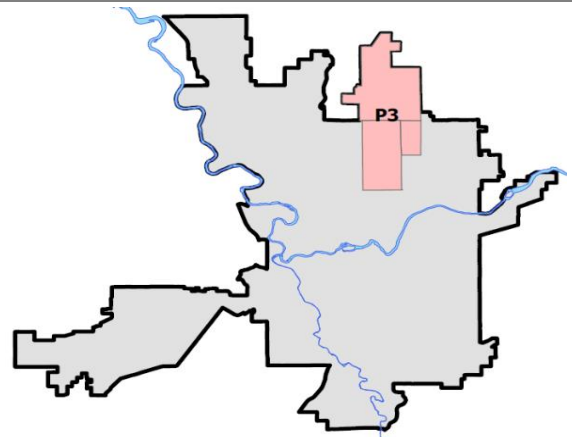
Preliminary IBR Counts

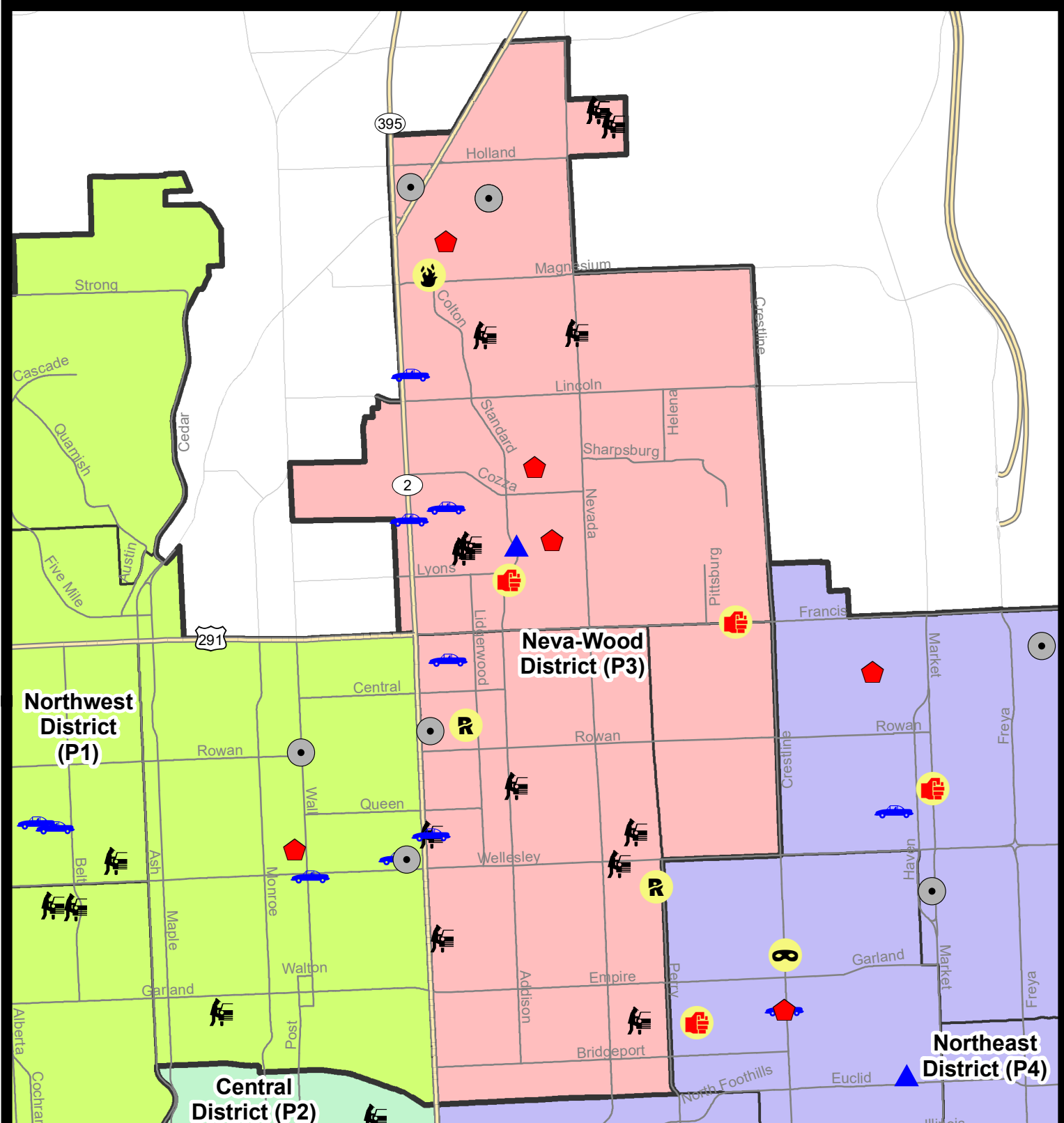
| NIBRS Categories (Part 1 Selected) | | 7 Day Comparison | | | 28 Day Comparison | | | YTD Comparison | | |
|---|-----------------------------|-----------------------|-------|----------|-----------------------------|-------|-----------------------|----------------|-------|---------|
| | | Current | Prior | Percent | Current | Prior | Percent | Current | Prior | Percent |
| Violent | Criminal Homicide | 0 | 0 | | 0 | 1 | -100.00% | 2 | 2 | 0.00% |
| | Rape | 2 | 0 | | 2 | 5 | -60.00% | 23 | 18 | 27.78% |
| | Robbery - Commercial | 0 | 0 | | 7 | 4 | 75.00% | 28 | 25 | 12.00% |
| | Robbery - Person | 0 | 1 | -100.00% | 3 | 3 | 0.00% | 22 | 27 | -18.52% |
| | Aggravated Assault - Non DV | 1 | 2 | -50.00% | 4 | 13 | -69.23% | 48 | 34 | 41.18% |
| | Aggravated Assault - DV | 1 | 1 | 0.00% | 6 | 4 | 50.00% | 55 | 31 | 77.42% |
| Violent Total: | | 4 | 4 | 0.00% | 22 | 30 | -26.67% | 178 | 137 | 29.93% |
| Property | Burglary - Residential | 3 | 2 | 50.00% | 13 | 19 | -31.58% | 129 | 85 | 51.76% |
| | Burglary Garage | 1 | 5 | -80.00% | 19 | 12 | 58.33% | 79 | 48 | 64.58% |
| | Burglary Commercial | 4 | 7 | -42.86% | 17 | 8 | 112.50% | 98 | 62 | 58.06% |
| | Larceny | 58 | 54 | 7.41% | 220 | 169 | 30.18% | 1569 | 1517 | 3.43% |
| | Vehicle Theft | 5 | 11 | -54.55% | 42 | 29 | 44.83% | 222 | 232 | -4.31% |
| | Arson | 1 | 2 | -50.00% | 3 | 1 | 200.00% | 14 | 7 | 100.00% |
| Property Total: | | 72 | 81 | -11.11% | 314 | 238 | 31.93% | 2111 | 1951 | 8.20% |
| Preliminary Part 1 Crime Totals: | | 76 | 85 | -10.59% | 336 | 268 | 25.37% | 2289 | 2088 | 9.63% |
| Current 7 Day Period: | | 8/6/2023 - 8/12/2023 | | | Prior 7 Day Period: | | 7/30/2023 - 8/5/2023 | | | |
| Current 28 Day Period: | | 7/16/2023 - 8/12/2023 | | | Prior 28 Day Period: | | 6/18/2023 - 7/15/2023 | | | |
| Current YTD Day Period: | | 1/1/2023 - 8/12/2023 | | | Prior YTD Period: | | 1/1/2022 - 8/12/2022 | | | |

Prepared by SPD Crime Analysis Office - Monday, August 14, 2023

NOTE: SPD moved from UCR to the NIBRS reporting standard on 10/4/16 following the transition to a new RMS System. [Numbers on CompStat reports prior to this date should not be used as a comparison to those on this report.](#) Additional info on these reporting standards can be found on the FBI website: <https://ucr.fbi.gov/nibrs-overview>

This chart represents Preliminary counts of selected crime categories from Police Case Reports. Full statistical analysis to determine the confidence level of this data has not been performed. The % change columns on the preliminary counts differ from the percentage change on the NIBRS crime report, sometimes significantly. The CompStat report is designed for operational use and includes only selected NIBRS categories and coding less complex than full NIBRS rules. Official statistics for these and other NIBRS categories can be found on WASPC & FBI websites once available.





City of Spokane
Neva-Wood District (P3)
Selected Crime Codes
2023-08-06 to 2023-08-12
 Prepared By:
 Crime Analysis Unit
 Spokane Police Department

Legend

NIBRS Events

Criminal Homicide
 Robbery Person
 Burglary Commercial

Rape
 Aggravated Assault
 Vehicle Prowling

Robbery Commercial
 Burglary Residential
 Vehicle Theft

Burglary Garage
 Arson

For Additional Information on Incidents pertaining to an Area, Trend, or Pattern Contact Information Analysis

0 0.2 0.4 0.8 Miles

Geographic Information System

THIS IS NOT A LEGAL DOCUMENT:
 The information shown on this map is compiled from various sources and is subject to constant revision. Information shown on this map should not be used to determine the location of facilities in relationship to property lines, section lines, streets, etc.

Sunday - Saturday

8/6/2023 TO 8/12/2023

NE - Neva-Wood District (P3)



| <u>A/C</u> | <u>Offense Statute</u> | <u>Address</u> | <u>Reported Date</u> | <u>Dist</u> |
|----------------------|--|----------------------------|----------------------|-------------|
| <u>SPB3NL</u> | | | | |
| C | BURGLARY 2D COMMERCIAL | 5600 N DIVISION ST | 8/9/2023 | P4 |
| C | RAPE 1D | | 8/8/2023 | P3 |
| C | RAPE 3D | | 8/10/2023 | P4 |
| C | RETAIL THEFT WITH SPECIAL CIRCUMSTANCES 3D | 4700 N DIVISION ST | 8/6/2023 | P3 |
| C | THEFT 2D ALL OTHER | 4600 N NEVADA ST | 8/6/2023 | P3 |
| C | THEFT 2D FROM BUILDING | 5900 N DIVISION ST | 8/9/2023 | P3 |
| C | THEFT 2D FROM MOTOR VEHICLE | 4700 N DIVISION ST | 8/10/2023 | P4 |
| C | THEFT 2D FROM MOTOR VEHICLE | E GORDON AVE / N MORTON ST | 8/10/2023 | P3 |
| C | THEFT 3D ALL OTHER | 1200 E EMPIRE AVE | 8/9/2023 | P3 |
| C | THEFT 3D ALL OTHER | 500 E ROCKWELL AVE | 8/9/2023 | |
| C | THEFT 3D FROM MOTOR VEHICLE | 500 E EVERETT AVE | 8/7/2023 | P3 |
| C | THEFT 3D FROM MOTOR VEHICLE | 1100 E WELLESLEY AVE | 8/8/2023 | P8 |
| C | THEFT 3D FROM MOTOR VEHICLE | 0 E ROCKWELL AVE | 8/10/2023 | P3 |
| C | THEFT 3D SHOPLIFTING | 900 E WELLESLEY AVE | 8/6/2023 | P3 |
| C | THEFT 3D SHOPLIFTING | 4700 N DIVISION ST | 8/6/2023 | |
| C | THEFT 3D SHOPLIFTING | 4700 N DIVISION ST | 8/6/2023 | |
| C | THEFT 3D SHOPLIFTING | 4700 N DIVISION ST | 8/6/2023 | |
| C | THEFT OF A FIREARM FROM MOTOR VEHICLE | 1200 E WABASH AVE | 8/7/2023 | P3 |
| C | THEFT OF MOTOR VEHICLE | 6100 N MAYFAIR ST | 8/8/2023 | P4 |
| C | THEFT OF MOTOR VEHICLE | 4700 N DIVISION ST | 8/10/2023 | P4 |
| <u>SPB3SH</u> | | | | |
| C | ARSON 2D | 8700 N COLTON ST | 8/7/2023 | P3 |
| C | ASSAULT 2D | 6600 N ADDISON ST | 8/10/2023 | P4 |
| C | BURGLARY 2D COMMERCIAL | 9300 N NEWPORT HWY | 8/6/2023 | P4 |
| C | BURGLARY 2D COMMERCIAL | 9200 N COLTON ST | 8/10/2023 | P1 |
| C | BURGLARY 2D COMMERCIAL | 9200 N COLTON ST | 8/12/2023 | P4 |
| C | BURGLARY 2D FENCED AREA | 1100 E FRANCIS AVE | 8/10/2023 | P3 |
| C | BURGLARY 2D GARAGE | 6900 N STANDARD ST | 8/7/2023 | P4 |
| C | IBR Purposes Only - Motor Vehicle Theft | E WEILE AVE / N COLTON ST | 8/8/2023 | P4 |
| C | MAIL THEFT | 9700 N MORTON CT | 8/7/2023 | P3 |
| A | RESIDENTIAL BURGLARY | 6800 N HAMILTON ST | 8/6/2023 | P4 |
| C | RESIDENTIAL BURGLARY | 8900 N COLTON ST | 8/7/2023 | P4 |
| C | RESIDENTIAL BURGLARY | 600 E GRETA AVE | 8/8/2023 | P4 |
| C | THEFT 2D ALL OTHER | 9600 N DIVISION ST | 8/11/2023 | P3 |
| C | THEFT 2D FROM BUILDING | 9600 N NEWPORT HWY | 8/6/2023 | P1 |
| C | THEFT 2D FROM BUILDING | 10100 N NEWPORT HWY | 8/9/2023 | P3 |
| C | THEFT 2D FROM MOTOR VEHICLE | 200 E WEDGEWOOD AVE | 8/7/2023 | P4 |
| C | THEFT 2D FROM MOTOR VEHICLE | 9700 N MORTON CT | 8/7/2023 | P3 |

For protection of victim privacy, the entire address on sexual assault crimes has been redacted.

| A/C | Offense Statute | Address | Reported Date | Dist |
|---------------|--|-------------------------------------|----------------------|-------------|
| C | THEFT 2D FROM MOTOR VEHICLE | 9700 N MORTON CT | 8/7/2023 | P3 |
| C | THEFT 2D SHOPLIFTING | 9600 N NEWPORT HWY | 8/6/2023 | P1 |
| C | THEFT 2D SHOPLIFTING | 6600 N DIVISION ST | 8/6/2023 | |
| C | THEFT 2D SHOPLIFTING | 9700 N NEWPORT HWY | 8/12/2023 | |
| C | THEFT 3D ALL OTHER | 8000 N DIVISION ST | 8/6/2023 | P3 |
| C | THEFT 3D ALL OTHER | 9200 N COLTON ST | 8/7/2023 | P4 |
| C | THEFT 3D ALL OTHER | 6400 N DIVISION ST | 8/7/2023 | P3 |
| C | THEFT 3D ALL OTHER | 9200 N COLTON ST | 8/8/2023 | P6 |
| C | THEFT 3D ALL OTHER | 8100 N GENERAL LEE WAY | 8/9/2023 | P3 |
| C | THEFT 3D FROM BUILDING | 0 E WEILE AVE | 8/7/2023 | P3 |
| C | THEFT 3D FROM BUILDING | 600 E GRETA AVE | 8/8/2023 | P4 |
| A | THEFT 3D FROM MOTOR VEHICLE | E ST THOMAS MOORE WAY / N NEVADA ST | 8/7/2023 | P3 |
| C | THEFT 3D FROM MOTOR VEHICLE | 200 E WEDGEWOOD AVE | 8/7/2023 | P3 |
| C | THEFT 3D FROM MOTOR VEHICLE | 1200 E WESTVIEW CT | 8/7/2023 | P3 |
| C | THEFT 3D FROM MOTOR VEHICLE | 200 E WEDGEWOOD AVE | 8/9/2023 | P3 |
| C | THEFT 3D FROM MOTOR VEHICLE | 1200 E WESTVIEW CT | 8/10/2023 | P3 |
| C | THEFT 3D FROM MOTOR VEHICLE | 400 E STONEWALL AVE | 8/12/2023 | |
| C | THEFT 3D SHOPLIFTING | 9200 N COLTON ST | 8/7/2023 | P4 |
| C | THEFT 3D SHOPLIFTING | 9200 N COLTON ST | 8/8/2023 | P4 |
| C | THEFT 3D SHOPLIFTING | 9200 N COLTON ST | 8/9/2023 | P4 |
| C | THEFT 3D SHOPLIFTING | 9200 N COLTON ST | 8/10/2023 | P1 |
| C | THEFT 3D SHOPLIFTING | 9200 N COLTON ST | 8/10/2023 | P4 |
| C | THEFT 3D SHOPLIFTING | 9200 N NEVADA ST | 8/10/2023 | P4 |
| C | THEFT 3D SHOPLIFTING | 6600 N DIVISION ST | 8/6/2023 | |
| C | THEFT 3D SHOPLIFTING | 6600 N DIVISION ST | 8/6/2023 | |
| C | THEFT 3D SHOPLIFTING | 6600 N DIVISION ST | 8/6/2023 | |
| C | THEFT 3D SHOPLIFTING | 7700 N DIVISION ST | 8/10/2023 | |
| C | THEFT 3D SHOPLIFTING | 9700 N NEWPORT HWY | 8/10/2023 | |
| C | THEFT 3D SHOPLIFTING | 9100 N NEWPORT HWY | 8/11/2023 | |
| C | THEFT 3D SHOPLIFTING | 9700 N NEWPORT HWY | 8/11/2023 | |
| C | THEFT 3D SHOPLIFTING | 9600 N NEWPORT HWY | 8/11/2023 | |
| C | THEFT 3D SHOPLIFTING | 6500 N NEVADA ST | 8/11/2023 | |
| C | THEFT 3D VEHICLE PARTS AND ACCESSORIES | 900 E HOLYOKE AVE | 8/7/2023 | P3 |
| C | THEFT 3D VEHICLE PARTS AND ACCESSORIES | 1200 E WESTVIEW CT | 8/11/2023 | P3 |
| C | THEFT OF A FIREARM FROM BUILDING | 1200 E FRANCIS AVE | 8/7/2023 | P3 |
| C | THEFT OF A FIREARM FROM MOTOR VEHICLE | 9700 N MORTON CT | 8/7/2023 | P3 |
| C | THEFT OF MOTOR VEHICLE | 8000 N DIVISION ST | 8/6/2023 | P4 |
| C | THEFT OF MOTOR VEHICLE | N DIVISION ST / W RHOADES AVE | 8/7/2023 | P4 |
| SPB3WH | | | | |
| C | HARASSMENT WEAPON INVOLVED | E FRANCIS AVE / N NAPA ST | 8/7/2023 | P4 |

POLICE SUMMARY - Ending: Saturday, August 12, 2023



NE - Northeast District (P4)

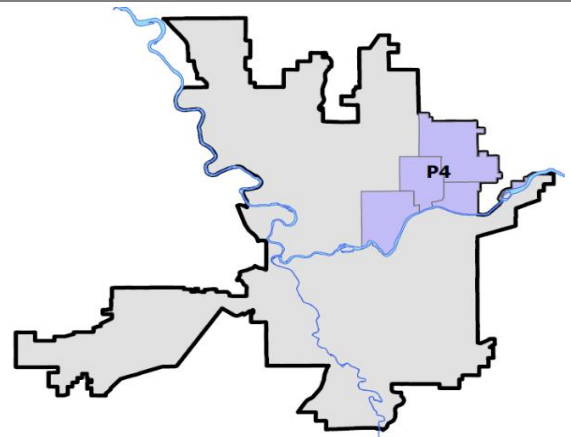
Preliminary IBR Counts

| NIBRS Categories (Part 1 Selected) | | 7 Day Comparison | | | 28 Day Comparison | | | YTD Comparison | | |
|---|-----------------------------|-----------------------|-------|---------|-----------------------------|-------|-----------------------|----------------|-------|---------|
| | | Current | Prior | Percent | Current | Prior | Percent | Current | Prior | Percent |
| Violent | Criminal Homicide | 0 | 0 | | 0 | 0 | | 1 | 0 | |
| | Rape | 1 | 0 | | 2 | 1 | 100.00% | 18 | 17 | 5.88% |
| | Robbery - Commercial | 0 | 0 | | 3 | 0 | | 12 | 9 | 33.33% |
| | Robbery - Person | 4 | 0 | | 8 | 6 | 33.33% | 30 | 18 | 66.67% |
| | Aggravated Assault - Non DV | 2 | 4 | -50.00% | 13 | 15 | -13.33% | 76 | 58 | 31.03% |
| | Aggravated Assault - DV | 1 | 0 | | 5 | 3 | 66.67% | 33 | 37 | -10.81% |
| Violent Total: | | 8 | 4 | 100.00% | 31 | 25 | 24.00% | 170 | 139 | 22.30% |
| Property | Burglary - Residential | 3 | 1 | 200.00% | 12 | 15 | -20.00% | 112 | 83 | 34.94% |
| | Burglary Garage | 1 | 0 | | 6 | 3 | 100.00% | 37 | 24 | 54.17% |
| | Burglary Commercial | 4 | 1 | 300.00% | 6 | 6 | 0.00% | 38 | 82 | -53.66% |
| | Larceny | 25 | 19 | 31.58% | 89 | 96 | -7.29% | 705 | 634 | 11.20% |
| | Vehicle Theft | 5 | 10 | -50.00% | 31 | 32 | -3.13% | 192 | 181 | 6.08% |
| | Arson | 0 | 0 | | 1 | 0 | | 4 | 7 | -42.86% |
| Property Total: | | 38 | 31 | 22.58% | 145 | 152 | -4.61% | 1088 | 1011 | 7.62% |
| Preliminary Part 1 Crime Totals: | | 46 | 35 | 31.43% | 176 | 177 | -0.56% | 1258 | 1150 | 9.39% |
| Current 7 Day Period: | | 8/6/2023 - 8/12/2023 | | | Prior 7 Day Period: | | 7/30/2023 - 8/5/2023 | | | |
| Current 28 Day Period: | | 7/16/2023 - 8/12/2023 | | | Prior 28 Day Period: | | 6/18/2023 - 7/15/2023 | | | |
| Current YTD Day Period: | | 1/1/2023 - 8/12/2023 | | | Prior YTD Period: | | 1/1/2022 - 8/12/2022 | | | |

Prepared by SPD Crime Analysis Office - Monday, August 14, 2023

NOTE: SPD moved from UCR to the NIBRS reporting standard on 10/4/16 following the transition to a new RMS System. [Numbers on CompStat reports prior to this date should not be used as a comparison to those on this report.](#) Additional info on these reporting standards can be found on the FBI website: <https://ucr.fbi.gov/nibrs-overview>

This chart represents Preliminary counts of selected crime categories from Police Case Reports. Full statistical analysis to determine the confidence level of this data has not been performed. The % change columns on the preliminary counts differ from the percentage change on the NIBRS crime report, sometimes significantly. The CompStat report is designed for operational use and includes only selected NIBRS categories and coding less complex than full NIBRS rules. Official statistics for these and other NIBRS categories can be found on WASPC & FBI websites once available.



Sunday - Saturday

NE - Northeast District (P4)

8/6/2023 TO 8/12/2023



| <u>A/C</u> | <u>Offense Statute</u> | <u>Address</u> | <u>Reported Date</u> | <u>Dist</u> |
|----------------------|--|----------------------------------|----------------------|-------------|
| C | THEFT 2D FROM BUILDING | E FAIRVIEW AVE / N FREYA ST | 8/11/2023 | P4 |
| <u>SPB4BE</u> | | | | |
| A | BURGLARY 2D GARAGE | 3200 N REGAL ST | 8/9/2023 | P4 |
| C | DRIVE BY SHOOTING | 1500 E GLASS AVE | 8/10/2023 | P4 |
| C | RESIDENTIAL BURGLARY | 2000 E GORDON AVE | 8/11/2023 | P4 |
| C | ROBBERY 2D PERSON | 4000 N CRESTLINE ST | 8/10/2023 | P4 |
| C | THEFT 2D ALL OTHER | 2900 E EUCLID AVE | 8/8/2023 | P4 |
| C | THEFT 2D ALL OTHER | 4300 N COOK ST | 8/10/2023 | P4 |
| C | THEFT 3D ALL OTHER | 4000 N CRESTLINE ST | 8/10/2023 | P4 |
| C | THEFT 3D FROM BUILDING | 3900 N MARKET ST | 8/9/2023 | P4 |
| C | THEFT 3D SHOPLIFTING | 3900 N MARKET ST | 8/12/2023 | |
| C | THEFT 3D SHOPLIFTING | 3900 N MARKET ST | 8/12/2023 | |
| C | THEFT OF MOTOR VEHICLE | 2200 E NORTH CRESCENT AVE | 8/10/2023 | P4 |
| C | THEFT OF MOTOR VEHICLE | 2000 E GORDON AVE | 8/11/2023 | P4 |
| <u>SPB4HI</u> | | | | |
| C | ASSAULT 2D | E QUEEN AVE / N MARKET ST | 8/11/2023 | P4 |
| C | BURGLARY 2D COMMERCIAL | 4400 N MARKET ST | 8/7/2023 | P4 |
| C | BURGLARY 2D COMMERCIAL | 6000 N JULIA ST | 8/8/2023 | P4 |
| A | RESIDENTIAL BURGLARY | 2800 E CENTRAL AVE | 8/11/2023 | P4 |
| C | TAKING MOTOR VEHICLE WITHOUT PERMISSION 2D | 4900 N REGAL ST | 8/11/2023 | P4 |
| C | THEFT 2D ALL OTHER | 4900 N REGAL ST | 8/11/2023 | P4 |
| C | THEFT 3D ALL OTHER | 2600 E EVERETT AVE | 8/9/2023 | |
| <u>SPB4LO</u> | | | | |
| C | ASSAULT 2D | 800 E MONTGOMERY AVE | 8/6/2023 | P4 |
| C | BURGLARY 2D COMMERCIAL | 300 E NORTH FOOTHILLS DR | 8/6/2023 | P4 |
| C | BURGLARY 2D COMMERCIAL | 300 E NORTH FOOTHILLS DR | 8/7/2023 | P4 |
| C | RAPE 2D | | 8/8/2023 | P4 |
| C | ROBBERY 1D PERSON | 1000 E BOONE AVE | 8/7/2023 | P4 |
| C | ROBBERY 1D PERSON | N COLUMBUS ST / E INDIANA AVE | 8/9/2023 | P4 |
| C | ROBBERY 1D PERSON | E NORTH RIVER DR / N DIVISION ST | 8/12/2023 | P8 |
| C | THEFT 2D ALL OTHER | 500 E BOONE AVE | 8/7/2023 | P4 |
| C | THEFT 2D ALL OTHER | 2600 N HAMILTON ST | 8/10/2023 | |
| C | THEFT 2D FROM BUILDING | 2600 N HAMILTON ST | 8/10/2023 | P4 |
| C | THEFT 2D FROM MOTOR VEHICLE | 700 N DIVISION ST | 8/11/2023 | P4 |
| C | THEFT 2D FROM MOTOR VEHICLE | 500 E MISSION AVE | 8/9/2023 | |
| C | THEFT 3D FROM MOTOR VEHICLE | 300 E SINTO AVE | 8/8/2023 | |
| C | THEFT 3D SHOPLIFTING | 200 E NORTH FOOTHILLS DR | 8/10/2023 | P4 |

For protection of victim privacy, the entire address on sexual assault crimes has been redacted.

| A/C | Offense Statute | Address | Reported Date | Dist |
|----------------------|--|--------------------------|----------------------|-------------|
| A | THEFT 3D SHOPLIFTING | 900 E MISSION AVE | 8/10/2023 | P4 |
| C | THEFT 3D SHOPLIFTING | 900 E MISSION AVE | 8/6/2023 | |
| C | THEFT 3D SHOPLIFTING | 900 E MISSION AVE | 8/10/2023 | |
| C | THEFT 3D SHOPLIFTING | 900 E MISSION AVE | 8/10/2023 | |
| C | THEFT 3D SHOPLIFTING | 900 E MISSION AVE | 8/10/2023 | |
| C | THEFT OF A FIREARM FROM BUILDING | 900 E NORTH FOOTHILLS DR | 8/9/2023 | P4 |
| C | THEFT OF MOTOR VEHICLE | 2700 N PERRY ST | 8/6/2023 | P4 |
| C | THEFT OF MOTOR VEHICLE | 2800 N RUBY ST | 8/6/2023 | P4 |
| <u>SPB4MI</u> | | | | |
| C | RESIDENTIAL BURGLARY | 3500 E JACKSON AVE | 8/8/2023 | P4 |
| C | THEFT 2D VEHICLE PARTS AND ACCESSORIES | 3000 N MARKET ST | 8/7/2023 | P4 |
| C | THEFT 3D FROM BUILDING | 3500 E JACKSON AVE | 8/8/2023 | P4 |
| C | THEFT 3D FROM MOTOR VEHICLE | 3900 E COURTLAND AVE | 8/10/2023 | |

SPOKANE POLICE DEPARTMENT



South Precinct CHARLIE Sector

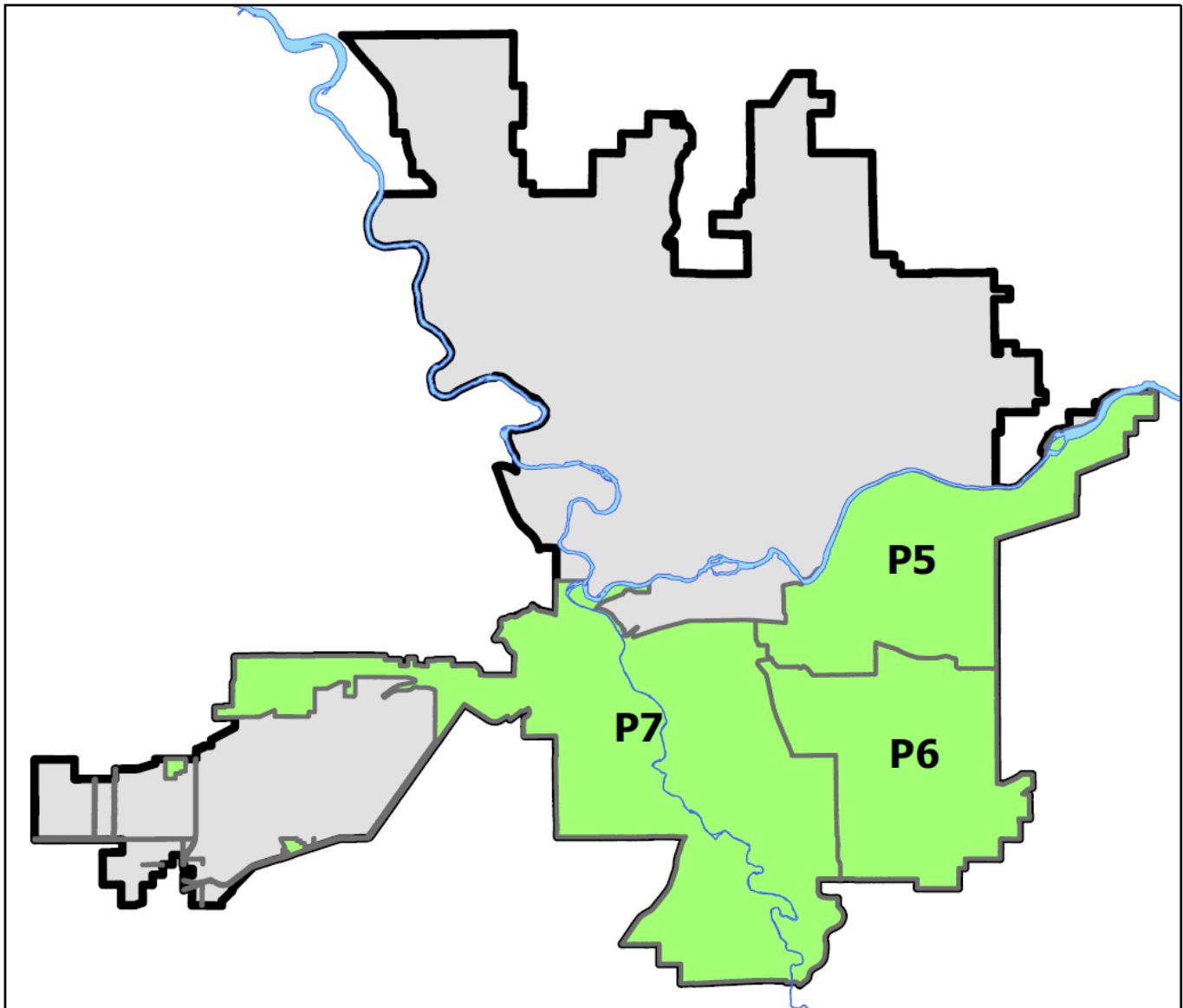
PSA Commander

Captain Matt Cowles

South Central District (P5)

Southeast District (P6)

Southwest District (P7)



POLICE SUMMARY - Ending: Saturday, August 12, 2023

SOUTH PRECINCT (P5, P6, P7) CHARLIE SECTOR



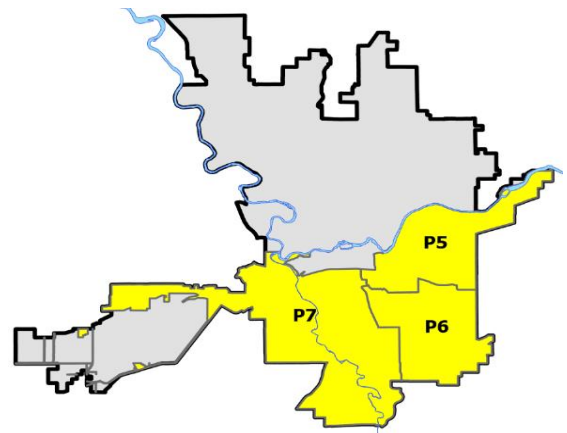
Preliminary IBR Counts

| NIBRS Categories (Part 1 Selected) | | 7 Day Comparison | | | 28 Day Comparison | | | YTD Comparison | | |
|---|-----------------------------|-----------------------|-------|----------|-----------------------------|-------|-----------------------|----------------|-------|---------|
| | | Current | Prior | Percent | Current | Prior | Percent | Current | Prior | Percent |
| Violent | Criminal Homicide | 0 | 0 | | 0 | 0 | | 2 | 2 | 0.00% |
| | Rape | 0 | 2 | -100.00% | 3 | 5 | -40.00% | 45 | 41 | 9.76% |
| | Robbery - Commercial | 0 | 0 | | 2 | 0 | | 9 | 8 | 12.50% |
| | Robbery - Person | 2 | 0 | | 3 | 6 | -50.00% | 28 | 25 | 12.00% |
| | Aggravated Assault - Non DV | 4 | 3 | 33.33% | 9 | 10 | -10.00% | 87 | 71 | 22.54% |
| | Aggravated Assault - DV | 3 | 3 | 0.00% | 11 | 8 | 37.50% | 58 | 63 | -7.94% |
| Violent Total: | | 9 | 8 | 12.50% | 28 | 29 | -3.45% | 229 | 210 | 9.05% |
| Property | Burglary - Residential | 3 | 9 | -66.67% | 20 | 14 | 42.86% | 111 | 151 | -26.49% |
| | Burglary Garage | 4 | 5 | -20.00% | 18 | 8 | 125.00% | 101 | 88 | 14.77% |
| | Burglary Commercial | 0 | 5 | -100.00% | 9 | 14 | -35.71% | 91 | 132 | -31.06% |
| | Larceny | 35 | 58 | -39.66% | 179 | 192 | -6.77% | 1424 | 1709 | -16.68% |
| | Vehicle Theft | 20 | 16 | 25.00% | 56 | 46 | 21.74% | 300 | 297 | 1.01% |
| | Arson | 1 | 2 | -50.00% | 3 | 1 | 200.00% | 10 | 8 | 25.00% |
| Property Total: | | 63 | 95 | -33.68% | 285 | 275 | 3.64% | 2037 | 2385 | -14.59% |
| Preliminary Part 1 Crime Totals: | | 72 | 103 | -30.10% | 313 | 304 | 2.96% | 2266 | 2595 | -12.68% |
| Current 7 Day Period: | | 8/6/2023 - 8/12/2023 | | | Prior 7 Day Period: | | 7/30/2023 - 8/5/2023 | | | |
| Current 28 Day Period: | | 7/16/2023 - 8/12/2023 | | | Prior 28 Day Period: | | 6/18/2023 - 7/15/2023 | | | |
| Current YTD Day Period: | | 1/1/2023 - 8/12/2023 | | | Prior YTD Period: | | 1/1/2022 - 8/12/2022 | | | |

Prepared by SPD Crime Analysis Office - Monday, August 14, 2023

NOTE: SPD moved from UCR to the NIBRS reporting standard on 10/4/16 following the transition to a new RMS System. [Numbers on CompStat reports prior to this date should not be used as a comparison to those on this report.](#) Additional info on these reporting standards can be found on the FBI website: <https://ucr.fbi.gov/nibrs-overview>

This chart represents Preliminary counts of selected crime categories from Police Case Reports. Full statistical analysis to determine the confidence level of this data has not been performed. The % change columns on the preliminary counts differ from the percentage change on the NIBRS crime report, sometimes significantly. The CompStat report is designed for operational use and includes only selected NIBRS categories and coding less complex than full NIBRS rules. Official statistics for these and other NIBRS categories can be found on WASPC & FBI websites once available.



Note: On 1/8/23 boundary changes incorporated portions of P7 into the Downtown Precinct (SPD8BA and SPD8PV); Consequently activity in P7 will appear lower if compared to printed CompStat reports prior to 1/8/23

POLICE SUMMARY - Ending: Saturday, August 12, 2023



SE - South Central District (P5)

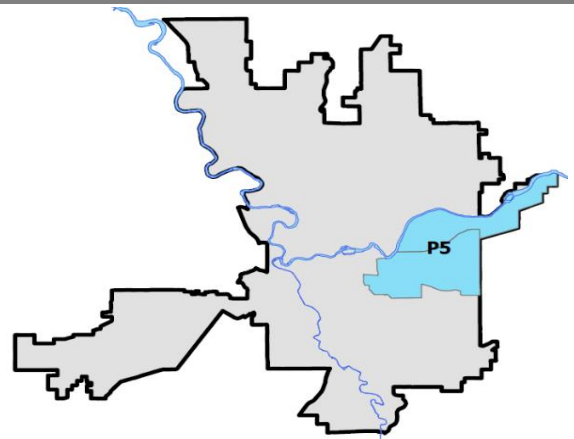
Preliminary IBR Counts

| NIBRS Categories (Part 1 Selected) | | 7 Day Comparison | | | 28 Day Comparison | | | YTD Comparison | | |
|---|-----------------------------|-----------------------|-------|----------|-----------------------------|-------|-----------------------|----------------|-------|----------|
| | | Current | Prior | Percent | Current | Prior | Percent | Current | Prior | Percent |
| Violent | Criminal Homicide | 0 | 0 | | 0 | 0 | | 0 | 1 | -100.00% |
| | Rape | 0 | 1 | -100.00% | 2 | 2 | 0.00% | 23 | 14 | 64.29% |
| | Robbery - Commercial | 0 | 0 | | 0 | 0 | | 2 | 3 | -33.33% |
| | Robbery - Person | 1 | 0 | | 1 | 3 | -66.67% | 17 | 11 | 54.55% |
| | Aggravated Assault - Non DV | 1 | 1 | 0.00% | 3 | 4 | -25.00% | 42 | 38 | 10.53% |
| | Aggravated Assault - DV | 2 | 3 | -33.33% | 8 | 4 | 100.00% | 33 | 32 | 3.13% |
| Violent Total: | | 4 | 5 | -20.00% | 14 | 13 | 7.69% | 117 | 99 | 18.18% |
| Property | Burglary - Residential | 0 | 1 | -100.00% | 2 | 4 | -50.00% | 36 | 54 | -33.33% |
| | Burglary Garage | 2 | 2 | 0.00% | 4 | 2 | 100.00% | 27 | 28 | -3.57% |
| | Burglary Commercial | 0 | 1 | -100.00% | 3 | 8 | -62.50% | 56 | 81 | -30.86% |
| | Larceny | 13 | 15 | -13.33% | 56 | 70 | -20.00% | 491 | 654 | -24.92% |
| | Vehicle Theft | 5 | 2 | 150.00% | 15 | 17 | -11.76% | 103 | 144 | -28.47% |
| | Arson | 1 | 0 | | 1 | 0 | | 6 | 3 | 100.00% |
| Property Total: | | 21 | 21 | 0.00% | 81 | 101 | -19.80% | 719 | 964 | -25.41% |
| Preliminary Part 1 Crime Totals: | | 25 | 26 | -3.85% | 95 | 114 | -16.67% | 836 | 1063 | -21.35% |
| Current 7 Day Period: | | 8/6/2023 - 8/12/2023 | | | Prior 7 Day Period: | | 7/30/2023 - 8/5/2023 | | | |
| Current 28 Day Period: | | 7/16/2023 - 8/12/2023 | | | Prior 28 Day Period: | | 6/18/2023 - 7/15/2023 | | | |
| Current YTD Day Period: | | 1/1/2023 - 8/12/2023 | | | Prior YTD Period: | | 1/1/2022 - 8/12/2022 | | | |

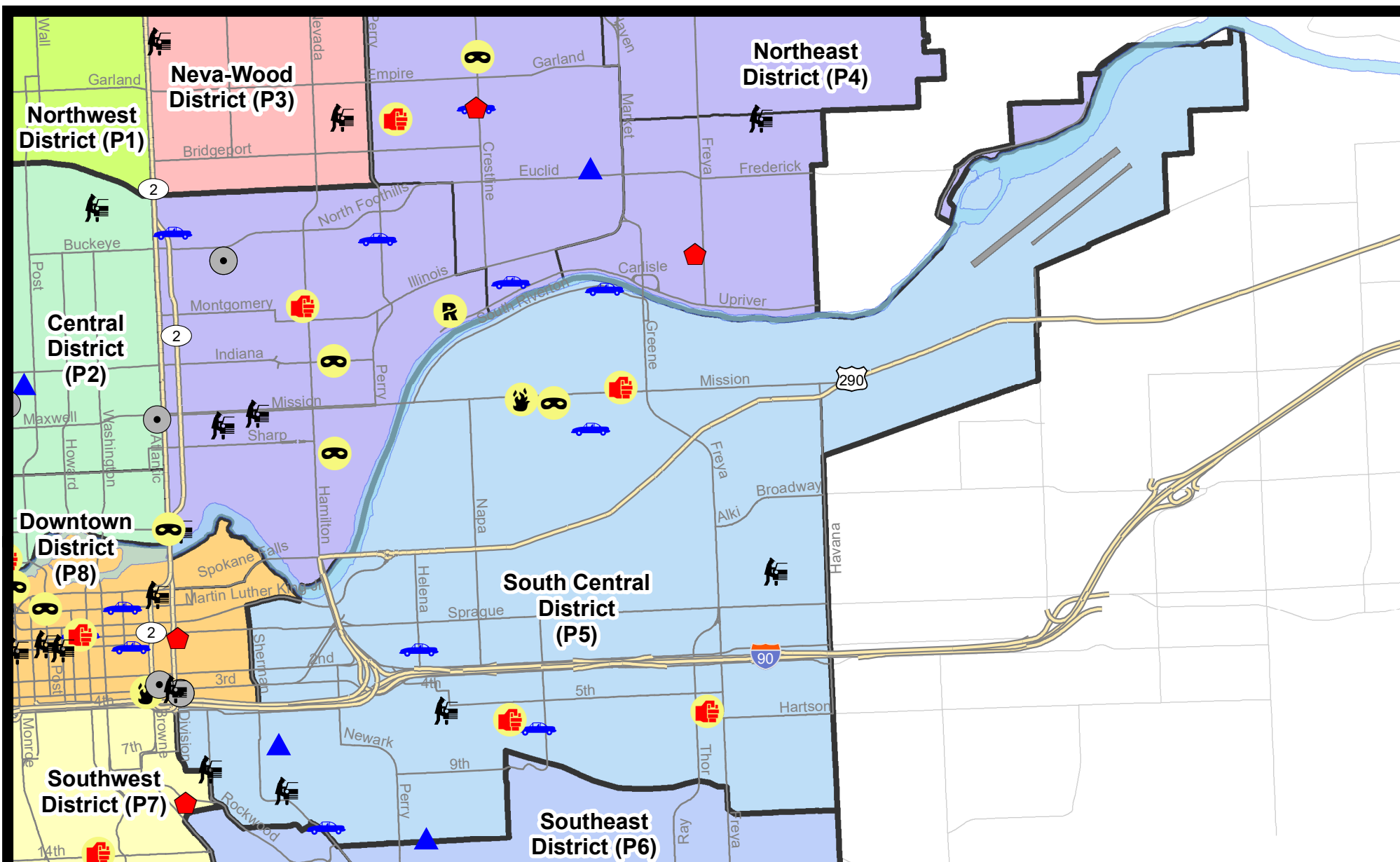
Prepared by SPD Crime Analysis Office - Monday, August 14, 2023

NOTE: SPD moved from UCR to the NIBRS reporting standard on 10/4/16 following the transition to a new RMS System. [Numbers on CompStat reports prior to this date should not be used as a comparison to those on this report.](#) Additional info on these reporting standards can be found on the FBI website: <https://ucr.fbi.gov/nibrs-overview>

This chart represents Preliminary counts of selected crime categories from Police Case Reports. Full statistical analysis to determine the confidence level of this data has not been performed. The % change columns on the preliminary counts differ from the percentage change on the NIBRS crime report, sometimes significantly. The CompStat report is designed for operational use and includes only selected NIBRS categories and coding less complex than full NIBRS rules. Official statistics for these and other NIBRS categories can be found on WASPC & FBI websites once available.




Note: On 2/10/21 a portion of the Police Block SPC5EC became part of the Downtown Precinct (SPD8EC); Consequently activity in P5 will appear lower if compared to printed CompStat reports prior to 2/10/21



City of Spokane
South Central District (P5)
Selected
Crime Types
2023-08-06 to 2023-08-12
 Prepared By:
 Crime Analysis Unit
 Spokane Police Department

Legend

NIBRS Events



Robbery Commercial

Robbery Person

Aggravated Assault

Burglary Residential

Burglary Garage

Burglary Commercial

Vehicle Prowling

Vehicle Theft

Arson

Cases Represent LERMS Crime Codes
 Points may indicate multiple events
 Note: Veh Prowl is only Larceny category displayed



For Additional Information on Incidents
 pertaining to an Area, Trend, or Pattern
 Contact Information Analysis

0 0.2 0.4 0.6 0.8 1 Miles



THIS IS NOT A LEGAL DOCUMENT:
 The information shown on this map is compiled
 from various sources and is subject to constant
 revision. Information shown on this map should
 not be used to determine the location of facilities
 in relationship to property lines, section lines,
 streets, etc.

Sunday - Saturday

8/6/2023 TO 8/12/2023

SE - South Central District (P5)



| <u>A/C</u> | <u>Offense Statute</u> | <u>Address</u> | <u>Reported Date</u> | <u>Dist</u> |
|----------------------|--|-----------------------------|----------------------|-------------|
| <u>SPC5EC</u> | | | | |
| C | ASSAULT 2D | 2100 E 6TH AVE | 8/9/2023 | P6 |
| C | ASSAULT 2D | 600 S FERRALL ST | 8/10/2023 | P6 |
| C | BURGLARY 2D GARAGE | 1500 E 14TH AVE | 8/9/2023 | P5 |
| C | BURGLARY 2D GARAGE | 600 E HARTSON AVE | 8/10/2023 | P6 |
| C | THEFT 2D ALL OTHER | 600 S SCOTT ST | 8/9/2023 | P5 |
| C | THEFT 2D FROM MOTOR VEHICLE | S COWLEY ST / E 8TH AVE | 8/7/2023 | P5 |
| C | THEFT 2D FROM MOTOR VEHICLE | 3900 E MAIN AVE | 8/11/2023 | P5 |
| C | THEFT 3D ALL OTHER | 3900 E HARTSON AVE | 8/6/2023 | P6 |
| C | THEFT 3D ALL OTHER | 400 S THOR ST | 8/7/2023 | P6 |
| C | THEFT 3D ALL OTHER | 2300 E 1ST AVE | 8/9/2023 | P5 |
| C | THEFT 3D ALL OTHER | 1200 S SOUTHEAST BLVD | 8/9/2023 | P5 |
| C | THEFT 3D FROM BUILDING | 4200 E 12TH AVE | 8/10/2023 | P5 |
| C | THEFT 3D FROM MOTOR VEHICLE | 500 S PITTSBURG ST | 8/9/2023 | P5 |
| C | THEFT 3D FROM MOTOR VEHICLE | 900 S HATCH ST | 8/11/2023 | P5 |
| C | THEFT 3D VEHICLE PARTS AND ACCESSORIES | 1900 E 9TH AVE | 8/8/2023 | P5 |
| C | THEFT OF MOTOR VEHICLE | S HELENA ST / E PACIFIC AVE | 8/7/2023 | P6 |
| C | THEFT OF MOTOR VEHICLE | 1200 S SOUTHEAST BLVD | 8/9/2023 | P5 |
| C | THEFT OF MOTOR VEHICLE | 2300 E HARTSON AVE | 8/10/2023 | P6 |
| <u>SPC5GP</u> | | | | |
| C | ARSON 2D | 2300 E MISSION AVE | 8/7/2023 | P5 |
| C | ASSAULT 1D | 3000 E MISSION AVE | 8/7/2023 | P6 |
| A | ROBBERY 1D PERSON | 2500 E SINTO AVE | 8/6/2023 | P5 |
| C | THEFT 1D ALL OTHER | 2600 E SHARP AVE | 8/10/2023 | P5 |
| C | THEFT 3D ALL OTHER | 5100 E UNION AVE | 8/9/2023 | P5 |
| C | THEFT OF MOTOR VEHICLE | 2900 E SOUTH RIVERTON AVE | 8/6/2023 | P6 |
| C | THEFT OF MOTOR VEHICLE | 2700 E SHARP AVE | 8/11/2023 | P6 |

POLICE SUMMARY - Ending: Saturday, August 12, 2023



SE - Southeast District (P6)

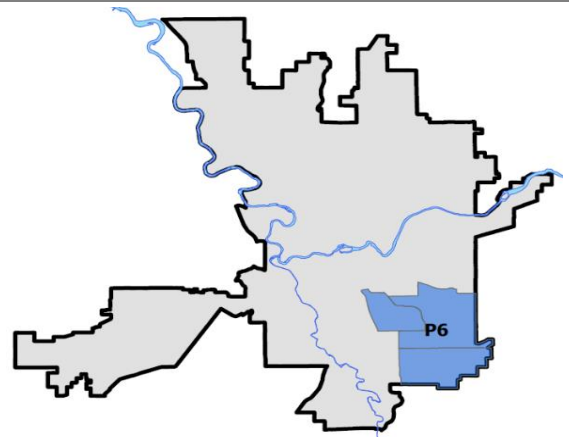
Preliminary IBR Counts

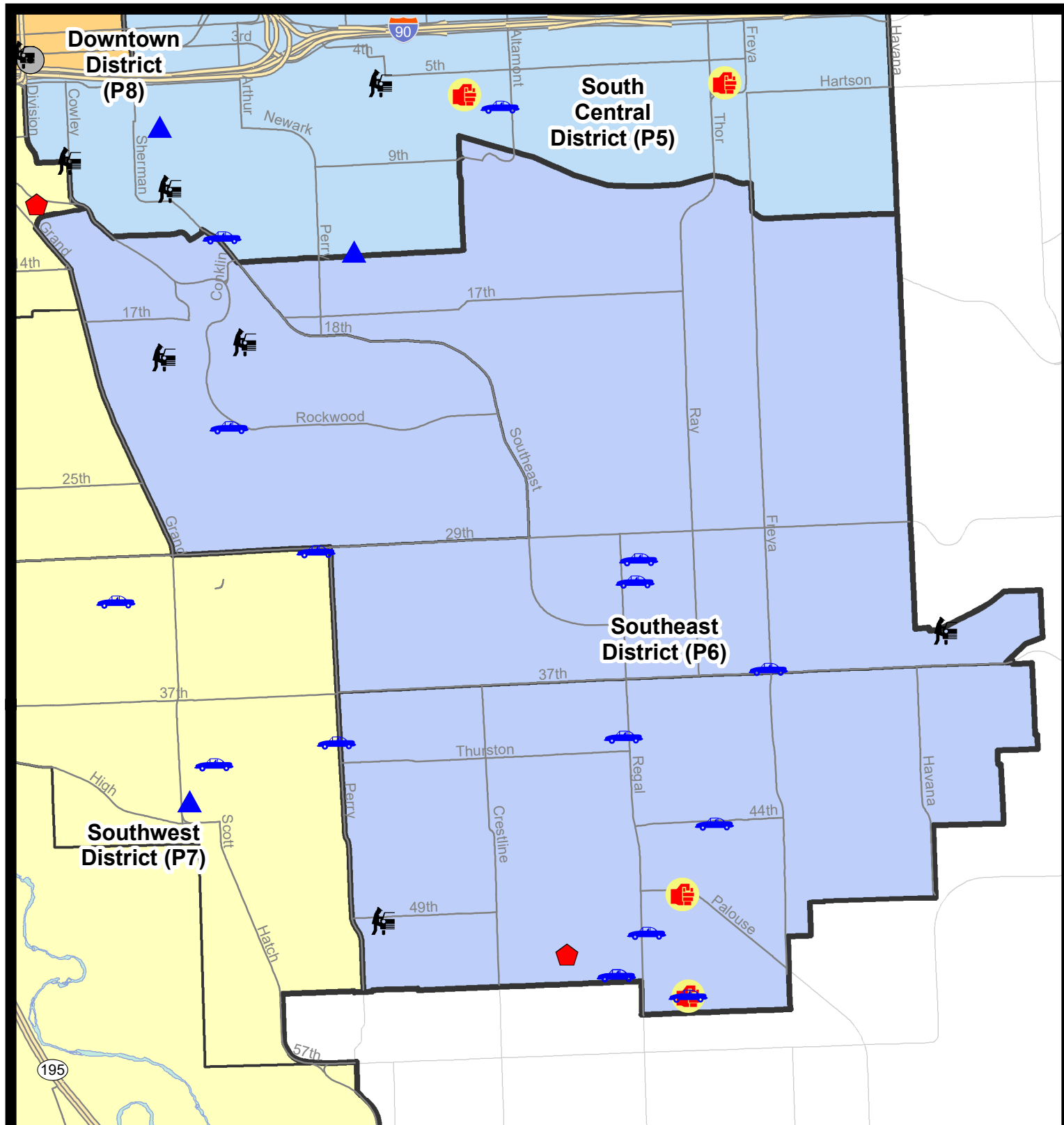
| NIBRS Categories (Part 1 Selected) | | 7 Day Comparison | | | 28 Day Comparison | | | YTD Comparison | | |
|---|-----------------------------|-----------------------|-------|---------|-----------------------------|-------|-----------------------|----------------|-------|---------|
| | | Current | Prior | Percent | Current | Prior | Percent | Current | Prior | Percent |
| Violent | Criminal Homicide | 0 | 0 | | 0 | 0 | | 0 | 0 | |
| | Rape | 0 | 0 | | 0 | 1 | -100.00% | 5 | 6 | -16.67% |
| | Robbery - Commercial | 0 | 0 | | 1 | 0 | | 2 | 2 | 0.00% |
| | Robbery - Person | 0 | 0 | | 1 | 0 | | 2 | 4 | -50.00% |
| | Aggravated Assault - Non DV | 3 | 1 | 200.00% | 4 | 2 | 100.00% | 17 | 8 | 112.50% |
| | Aggravated Assault - DV | 0 | 0 | | 1 | 2 | -50.00% | 12 | 14 | -14.29% |
| Violent Total: | | 3 | 1 | 200.00% | 7 | 5 | 40.00% | 38 | 34 | 11.76% |
| Property | Burglary - Residential | 1 | 3 | -66.67% | 7 | 5 | 40.00% | 28 | 50 | -44.00% |
| | Burglary Garage | 0 | 0 | | 3 | 1 | 200.00% | 22 | 22 | 0.00% |
| | Burglary Commercial | 0 | 0 | | 0 | 1 | -100.00% | 14 | 17 | -17.65% |
| | Larceny | 13 | 16 | -18.75% | 51 | 29 | 75.86% | 336 | 357 | -5.88% |
| | Vehicle Theft | 10 | 11 | -9.09% | 25 | 14 | 78.57% | 86 | 60 | 43.33% |
| | Arson | 0 | 0 | | 0 | 1 | -100.00% | 1 | 1 | 0.00% |
| Property Total: | | 24 | 30 | -20.00% | 86 | 51 | 68.63% | 487 | 507 | -3.94% |
| Preliminary Part 1 Crime Totals: | | 27 | 31 | -12.90% | 93 | 56 | 66.07% | 525 | 541 | -2.96% |
| Current 7 Day Period: | | 8/6/2023 - 8/12/2023 | | | Prior 7 Day Period: | | 7/30/2023 - 8/5/2023 | | | |
| Current 28 Day Period: | | 7/16/2023 - 8/12/2023 | | | Prior 28 Day Period: | | 6/18/2023 - 7/15/2023 | | | |
| Current YTD Day Period: | | 1/1/2023 - 8/12/2023 | | | Prior YTD Period: | | 1/1/2022 - 8/12/2022 | | | |

Prepared by SPD Crime Analysis Office - Monday, August 14, 2023

NOTE: SPD moved from UCR to the NIBRS reporting standard on 10/4/16 following the transition to a new RMS System. [Numbers on CompStat reports prior to this date should not be used as a comparison to those on this report.](#) Additional info on these reporting standards can be found on the FBI website: <https://ucr.fbi.gov/nibrs-overview>

This chart represents Preliminary counts of selected crime categories from Police Case Reports. Full statistical analysis to determine the confidence level of this data has not been performed. The % change columns on the preliminary counts differ from the percentage change on the NIBRS crime report, sometimes significantly. The CompStat report is designed for operational use and includes only selected NIBRS categories and coding less complex than full NIBRS rules. Official statistics for these and other NIBRS categories can be found on WASPC & FBI websites once available.





City of Spokane
Southeast District (P6)
Selected Crime Codes
2023-08-06 to 2023-08-12
 Prepared By:
 Crime Analysis Unit
 Spokane Police Department

Legend

NIBRS Events



Criminal Homicide



Rape



Robbery Commercial



Robbery Person



Aggravated Assault



Burglary Residential



Burglary Garage



Burglary Commercial



Vehicle Prowling



Vehicle Theft



Arson



Cases Represent LERMS Crime Codes
 Points may indicate multiple events
 Note: Veh Prowl is only Larceny displayed

For Additional Information on
 Incidents pertaining to an
 Area, Trend, or Pattern
 Contact Information Analysis

0 0.15 0.3 0.6 Miles



THIS IS NOT A LEGAL DOCUMENT:
 The information shown on this map is compiled
 from various sources and is subject to constant
 revision. Information shown on this map should
 not be used to determine the location of facilities
 in relationship to property lines, section lines,
 streets, etc.

Sunday - Saturday

SE - Southeast District (P6)

8/6/2023 TO 8/12/2023



| <u>A/C</u> | <u>Offense Statute</u> | <u>Address</u> | <u>Reported Date</u> | <u>Dist</u> |
|----------------------|--|----------------------|----------------------|-------------|
| <u>SPC6LH</u> | | | | |
| C | THEFT 2D ALL OTHER | 1100 S FREYA ST | 8/7/2023 | P6 |
| C | THEFT 2D FROM MOTOR VEHICLE | 3500 S MORRILL DR | 8/10/2023 | P6 |
| C | THEFT 3D ALL OTHER | 2800 E 30TH AVE | 8/8/2023 | P6 |
| C | THEFT 3D SHOPLIFTING | 2500 E 29TH AVE | 8/8/2023 | P6 |
| C | THEFT 3D SHOPLIFTING | 2500 E 29TH AVE | 8/10/2023 | |
| C | THEFT 3D SHOPLIFTING | 2500 E 29TH AVE | 8/12/2023 | |
| A | THEFT OF MOTOR VEHICLE | 2900 E 32ND AVE | 8/9/2023 | P6 |
| C | THEFT OF MOTOR VEHICLE | 3500 E 37TH AVE | 8/10/2023 | P6 |
| C | THEFT OF MOTOR VEHICLE | 3000 E 30TH AVE | 8/10/2023 | P6 |
| <u>SPC6RW</u> | | | | |
| C | THEFT 1D FROM MOTOR VEHICLE | 900 E 18TH AVE | 8/6/2023 | P6 |
| C | THEFT 3D FROM MOTOR VEHICLE | 600 E 19TH AVE | 8/11/2023 | P6 |
| C | THEFT OF MOTOR VEHICLE | 2200 S ROCKWOOD BLVD | 8/7/2023 | P6 |
| <u>SPC6SG</u> | | | | |
| C | ASSAULT 1D | 3100 E PALOUSE HWY | 8/12/2023 | P6 |
| C | ASSAULT 2D | 3200 E 55TH AVE | 8/6/2023 | P4 |
| C | DRIVE BY SHOOTING | 3100 E PALOUSE HWY | 8/12/2023 | P6 |
| C | RESIDENTIAL BURGLARY | 5200 S ALTAMONT LN | 8/9/2023 | P6 |
| C | THEFT 2D FROM MOTOR VEHICLE | 4900 S HOGAN ST | 8/8/2023 | P6 |
| C | THEFT 3D ALL OTHER | 2700 E SHAKER CT | 8/9/2023 | |
| C | THEFT 3D ALL OTHER | 2300 E 52ND LN | 8/9/2023 | |
| C | THEFT 3D SHOPLIFTING | 4900 S REGAL ST | 8/7/2023 | |
| C | THEFT 3D VEHICLE PARTS AND ACCESSORIES | 3300 E 55TH AVE | 8/6/2023 | P6 |
| A | THEFT OF MOTOR VEHICLE | 2700 E 53RD AVE | 8/8/2023 | P6 |
| C | THEFT OF MOTOR VEHICLE | 4000 S REGAL ST | 8/9/2023 | P6 |
| C | THEFT OF MOTOR VEHICLE | 2700 E 53RD AVE | 8/10/2023 | P6 |
| C | THEFT OF MOTOR VEHICLE | 3200 E 44TH AVE | 8/11/2023 | P6 |
| C | THEFT OF MOTOR VEHICLE | 5000 S REGAL ST | 8/11/2023 | P6 |
| C | THEFT OF MOTOR VEHICLE | 3200 E 55TH AVE | 8/12/2023 | P6 |

POLICE SUMMARY - Ending: Saturday, August 12, 2023



SW - Southwest District (P7)

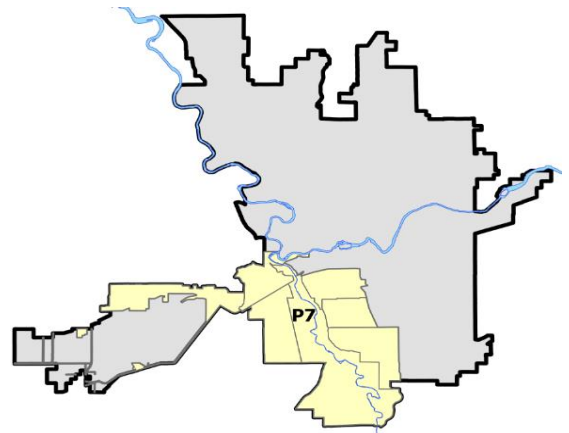
Preliminary IBR Counts

| NIBRS Categories (Part 1 Selected) | | 7 Day Comparison | | | 28 Day Comparison | | | YTD Comparison | | |
|---|-----------------------------|-----------------------|-------|----------|-----------------------------|-------|-----------------------|----------------|-------|---------|
| | | Current | Prior | Percent | Current | Prior | Percent | Current | Prior | Percent |
| Violent | Criminal Homicide | 0 | 0 | | 0 | 0 | | 2 | 1 | 100.00% |
| | Rape | 0 | 1 | -100.00% | 1 | 2 | -50.00% | 17 | 21 | -19.05% |
| | Robbery - Commercial | 0 | 0 | | 1 | 0 | | 5 | 3 | 66.67% |
| | Robbery - Person | 1 | 0 | | 1 | 3 | -66.67% | 9 | 10 | -10.00% |
| | Aggravated Assault - Non DV | 0 | 1 | -100.00% | 2 | 4 | -50.00% | 28 | 25 | 12.00% |
| | Aggravated Assault - DV | 1 | 0 | | 2 | 2 | 0.00% | 13 | 17 | -23.53% |
| Violent Total: | | 2 | 2 | 0.00% | 7 | 11 | -36.36% | 74 | 77 | -3.90% |
| Property | Burglary - Residential | 2 | 5 | -60.00% | 11 | 5 | 120.00% | 47 | 47 | 0.00% |
| | Burglary Garage | 2 | 3 | -33.33% | 11 | 5 | 120.00% | 52 | 38 | 36.84% |
| | Burglary Commercial | 0 | 4 | -100.00% | 6 | 5 | 20.00% | 21 | 34 | -38.24% |
| | Larceny | 9 | 27 | -66.67% | 72 | 93 | -22.58% | 597 | 698 | -14.47% |
| | Vehicle Theft | 5 | 3 | 66.67% | 16 | 15 | 6.67% | 111 | 93 | 19.35% |
| | Arson | 0 | 2 | -100.00% | 2 | 0 | | 3 | 4 | -25.00% |
| Property Total: | | 18 | 44 | -59.09% | 118 | 123 | -4.07% | 831 | 914 | -9.08% |
| Preliminary Part 1 Crime Totals: | | 20 | 46 | -56.52% | 125 | 134 | -6.72% | 905 | 991 | -8.68% |
| Current 7 Day Period: | | 8/6/2023 - 8/12/2023 | | | Prior 7 Day Period: | | 7/30/2023 - 8/5/2023 | | | |
| Current 28 Day Period: | | 7/16/2023 - 8/12/2023 | | | Prior 28 Day Period: | | 6/18/2023 - 7/15/2023 | | | |
| Current YTD Day Period: | | 1/1/2023 - 8/12/2023 | | | Prior YTD Period: | | 1/1/2022 - 8/12/2022 | | | |


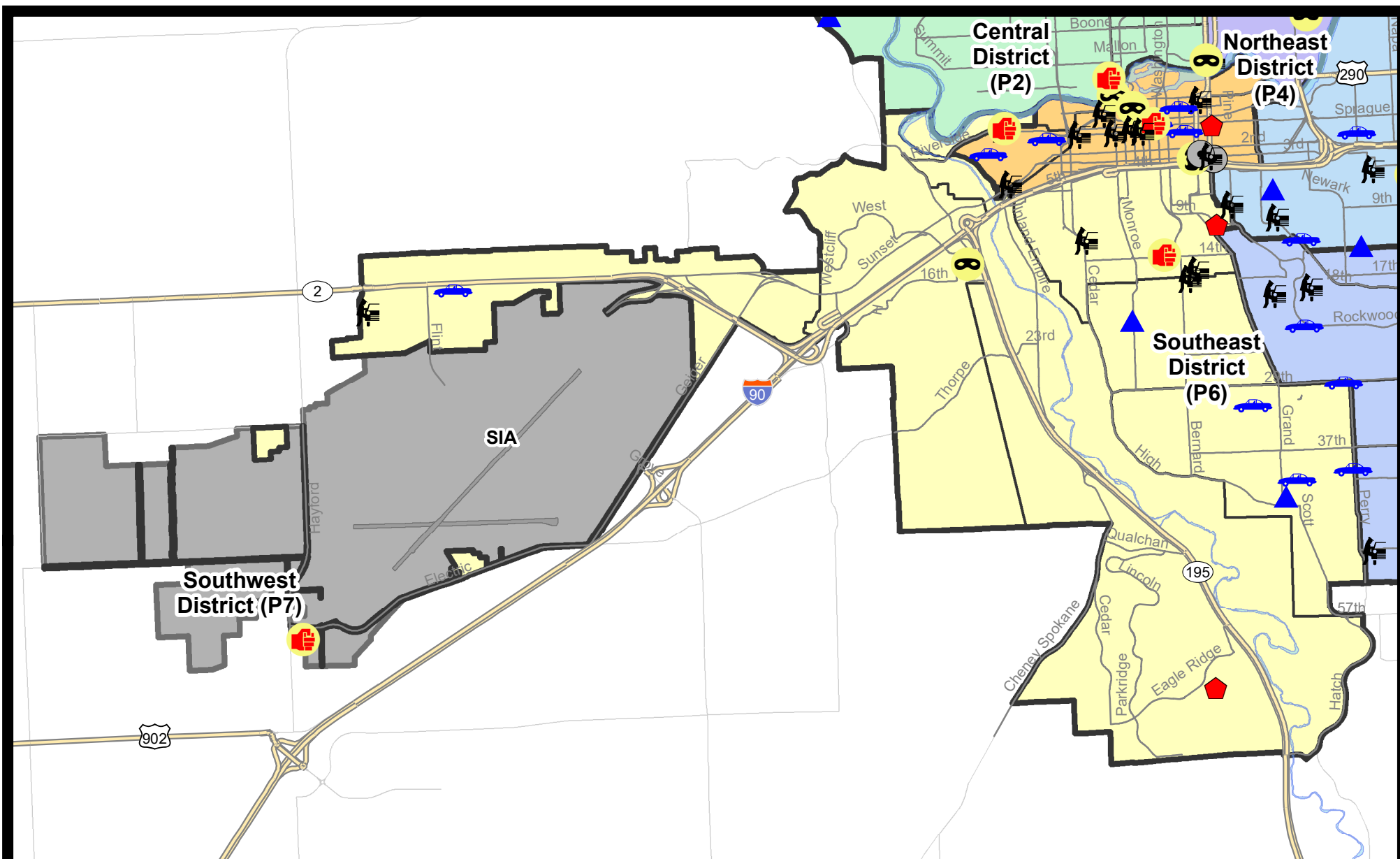
Prepared by SPD Crime Analysis Office - Monday, August 14, 2023

NOTE: SPD moved from UCR to the NIBRS reporting standard on 10/4/16 following the transition to a new RMS System. [Numbers on CompStat reports prior to this date should not be used as a comparison to those on this report.](#) Additional info on these reporting standards can be found on the FBI website: <https://ucr.fbi.gov/nibrs-overview>

This chart represents Preliminary counts of selected crime categories from Police Case Reports. Full statistical analysis to determine the confidence level of this data has not been performed. The % change columns on the preliminary counts differ from the percentage change on the NIBRS crime report, sometimes significantly. The CompStat report is designed for operational use and includes only selected NIBRS categories and coding less complex than full NIBRS rules. Official statistics for these and other NIBRS categories can be found on WASPC & FBI websites once available.



Note: On 1/8/23 boundary changes were implemented that incorporated portions of P7 into the Downtown DAVID Sector (SPD8BA SPD8PV); Consequently activity in P7 will appear lower if compared to printed CompStat reports prior to 1/8/23

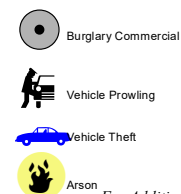
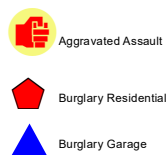



City of Spokane
Southwest District (P7)
Selected
Crime Types
2023-08-06 to 2023-08-12

Prepared By:
Crime Analysis Unit
Spokane Police Department

Legend

NIBRS Events



Cases Represent LERMS Crime Codes
 Points may indicate multiple events
 Note: Veh Prowl is only Larceny category displayed



For Additional Information on Incidents
 pertaining to an Area, Trend, or Pattern
 Contact Information Analysis

0 0.2 0.4 0.6 0.8 1 1.2 1.4 1.6 Miles



THIS IS NOT A LEGAL DOCUMENT:
 The information shown on this map is compiled
 from various sources and is subject to constant
 revision. Information shown on this map should
 not be used to determine the location of facilities
 in relationship to property lines, section lines,
 streets, etc.



Sunday - Saturday

SE - Southwest District (P7)

8/6/2023 TO 8/12/2023



| <u>A/C</u> | <u>Offense Statute</u> | <u>Address</u> | <u>Reported Date</u> | <u>Dist</u> |
|----------------------|-----------------------------|---------------------------|----------------------|-------------|
| <u>SPC7CH</u> | | | | |
| C | ASSAULT 1D | 500 W 14TH AVE | 8/10/2023 | P7 |
| C | RESIDENTIAL BURGLARY | 0 E ROCKWOOD BLVD | 8/7/2023 | P6 |
| C | THEFT 2D FROM MOTOR VEHICLE | 1100 S CEDAR ST | 8/6/2023 | P7 |
| C | THEFT 3D FROM MOTOR VEHICLE | 100 W 16TH AVE | 8/9/2023 | P7 |
| <u>SPC7CS</u> | | | | |
| C | BURGLARY 2D GARAGE | 600 E 42ND AVE | 8/6/2023 | P6 |
| C | THEFT OF MOTOR VEHICLE | 1300 E 29TH AVE | 8/11/2023 | P6 |
| C | THEFT OF MOTOR VEHICLE | 3100 S LAMONTE ST | 8/11/2023 | P6 |
| A | THEFT OF MOTOR VEHICLE | 700 E THURSTON AVE | 8/11/2023 | P7 |
| C | THEFT OF MOTOR VEHICLE | 1300 E 40TH AVE | 8/11/2023 | P6 |
| <u>SPC7GT</u> | | | | |
| C | ROBBERY 1D CARJACKING | W 14TH AVE / S LINDEKE ST | 8/9/2023 | P7 |
| C | THEFT 1D ALL OTHER | 3800 W CLIFFSIDE LN | 8/9/2023 | P7 |
| <u>SPC7LC</u> | | | | |
| C | RESIDENTIAL BURGLARY | 6500 S VALE CT | 8/6/2023 | P7 |
| C | THEFT 2D ALL OTHER | 3600 S MARSHALL RD | 8/10/2023 | P7 |
| <u>SPC7MC</u> | | | | |
| C | BURGLARY 2D GARAGE | 2000 S LINCOLN ST | 8/8/2023 | |
| C | THEFT 2D FROM MOTOR VEHICLE | 200 W 17TH AVE | 8/9/2023 | |
| C | THEFT 3D ALL OTHER | 1700 S GRAND BLVD | 8/11/2023 | P5 |
| <u>SPC7WH</u> | | | | |
| C | THEFT 3D FROM BUILDING | 1500 S RUSTLE ST | 8/10/2023 | P7 |
| <u>SPC7WP</u> | | | | |
| C | THEFT 2D ALL OTHER | 5400 W SUNSET HWY | 8/11/2023 | P7 |
| C | THEFT 3D FROM MOTOR VEHICLE | 9800 W FLIGHT DR | 8/6/2023 | P7 |
| C | THEFT OF MOTOR VEHICLE | 9000 W US 2 HWY | 8/6/2023 | P7 |

SPOKANE POLICE DEPARTMENT

Downtown Precinct

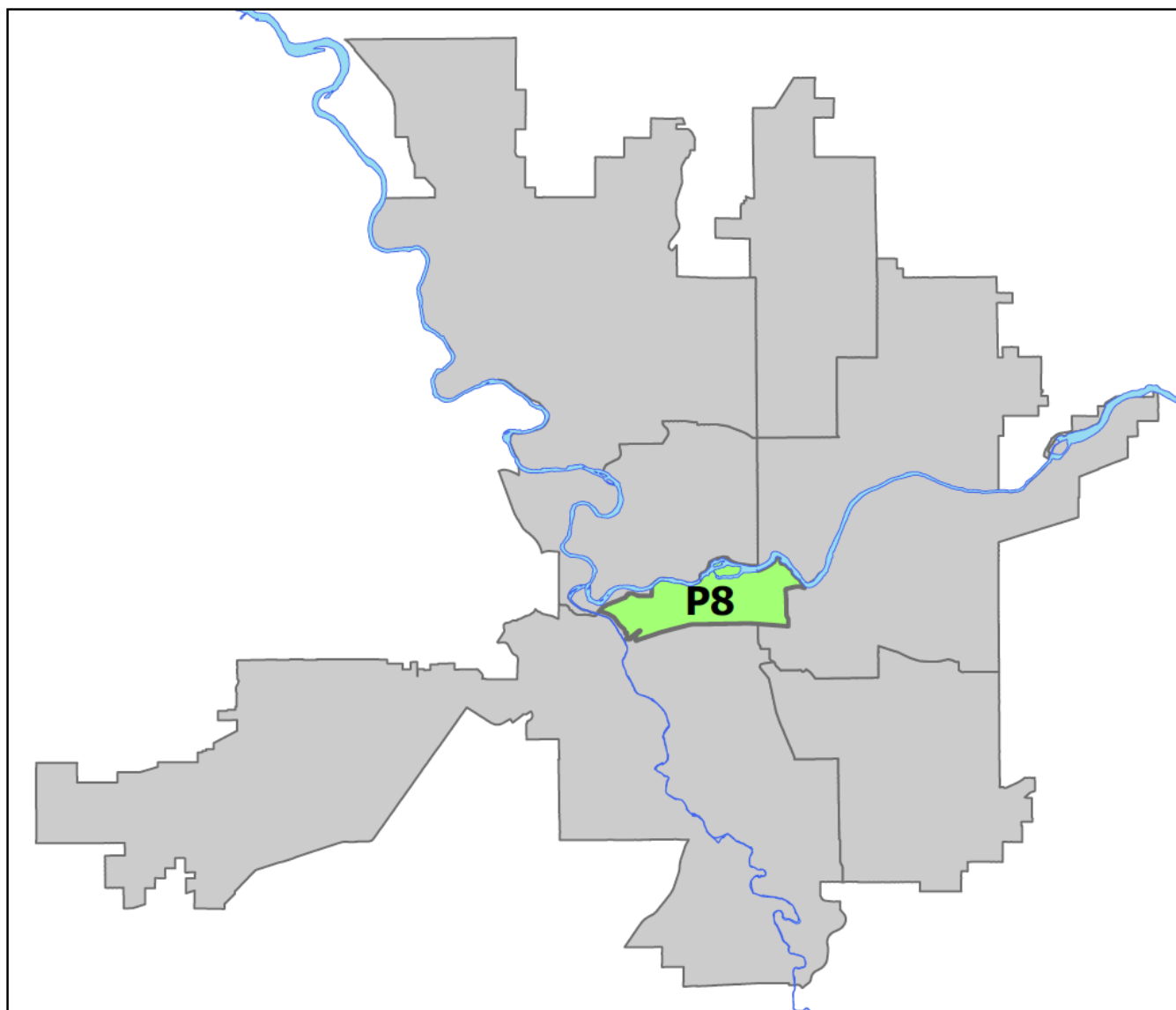
DAVID Sector



PSA Commander

Captain David Singley

Downtown District (P8)



POLICE SUMMARY - Ending: Saturday, August 12, 2023

DOWNTOWN PRECINCT (P8) DAVID SECTOR



Preliminary IBR Counts

| NIBRS Categories (Part 1 Selected) | | 7 Day Comparison | | | 28 Day Comparison | | | YTD Comparison | | |
|---|-----------------------------|-----------------------|-------|----------|-----------------------------|-------|-----------------------|----------------|-------|----------|
| | | Current | Prior | Percent | Current | Prior | Percent | Current | Prior | Percent |
| Violent | Criminal Homicide | 0 | 0 | | 0 | 0 | | 0 | 3 | -100.00% |
| | Rape | 0 | 1 | -100.00% | 1 | 1 | 0.00% | 17 | 23 | -26.09% |
| | Robbery - Commercial | 0 | 0 | | 3 | 2 | 50.00% | 14 | 12 | 16.67% |
| | Robbery - Person | 2 | 2 | 0.00% | 7 | 6 | 16.67% | 49 | 39 | 25.64% |
| | Aggravated Assault - Non DV | 1 | 6 | -83.33% | 19 | 16 | 18.75% | 110 | 72 | 52.78% |
| | Aggravated Assault - DV | 1 | 2 | -50.00% | 3 | 1 | 200.00% | 23 | 17 | 35.29% |
| Violent Total: | | 4 | 11 | -63.64% | 33 | 26 | 26.92% | 213 | 166 | 28.31% |
| Property | Burglary - Residential | 1 | 3 | -66.67% | 9 | 7 | 28.57% | 37 | 31 | 19.35% |
| | Burglary Garage | 0 | 0 | | 0 | 0 | | 15 | 9 | 66.67% |
| | Burglary Commercial | 3 | 6 | -50.00% | 13 | 8 | 62.50% | 62 | 64 | -3.13% |
| | Larceny | 22 | 16 | 37.50% | 102 | 133 | -23.31% | 845 | 1088 | -22.33% |
| | Vehicle Theft | 5 | 6 | -16.67% | 26 | 12 | 116.67% | 110 | 121 | -9.09% |
| | Arson | 1 | 0 | | 2 | 0 | | 14 | 6 | 133.33% |
| Property Total: | | 32 | 31 | 3.23% | 152 | 160 | -5.00% | 1083 | 1319 | -17.89% |
| Preliminary Part 1 Crime Totals: | | 36 | 42 | -14.29% | 185 | 186 | -0.54% | 1296 | 1485 | -12.73% |
| Current 7 Day Period: | | 8/6/2023 - 8/12/2023 | | | Prior 7 Day Period: | | 7/30/2023 - 8/5/2023 | | | |
| Current 28 Day Period: | | 7/16/2023 - 8/12/2023 | | | Prior 28 Day Period: | | 6/18/2023 - 7/15/2023 | | | |
| Current YTD Day Period: | | 1/1/2023 - 8/12/2023 | | | Prior YTD Period: | | 1/1/2022 - 8/12/2022 | | | |

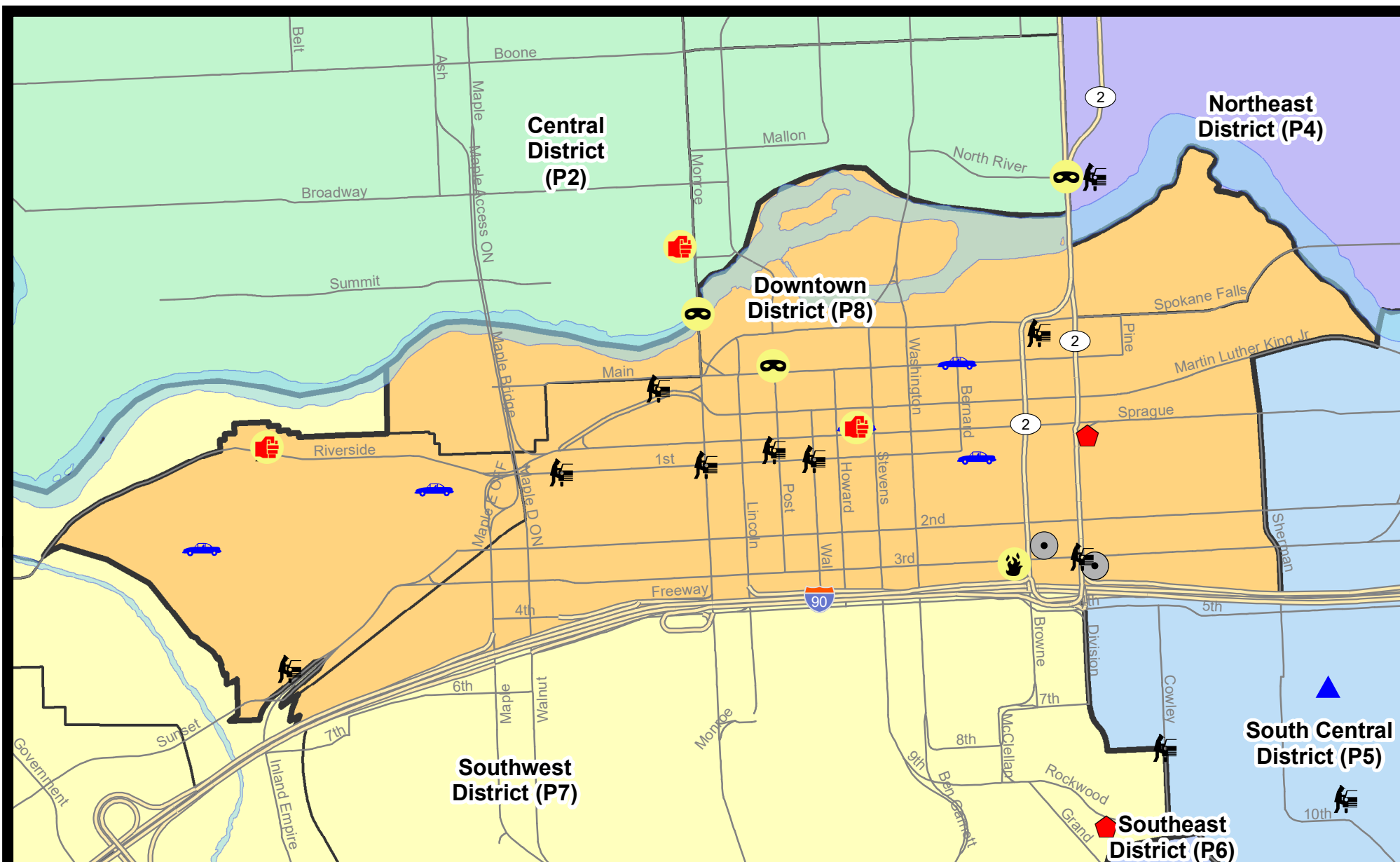
Prepared by SPD Crime Analysis Office - Monday, August 14, 2023

NOTE: SPD moved from UCR to the NIBRS reporting standard on 10/4/16 following the transition to a new RMS System. [Numbers on CompStat reports prior to this date should not be used as a comparison to those on this report.](#) Additional info on these reporting standards can be found on the FBI website: <https://ucr.fbi.gov/nibrs-overview>

This chart represents Preliminary counts of selected crime categories from Police Case Reports. Full statistical analysis to determine the confidence level of this data has not been performed. The % change columns on the preliminary counts differ from the percentage change on the NIBRS crime report, sometimes significantly. The CompStat report is designed for operational use and includes only selected NIBRS categories and coding less complex than full NIBRS rules. Official statistics for these and other NIBRS categories can be found on WASPC & FBI websites once available.



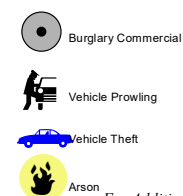
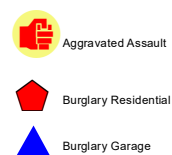


Note: On 1/8/23 boundary changes incorporated portions of P7 into the Downtown Precinct (SPD8BA and SPD8PV); Consequently activity in P8 will appear higher if compared to printed CompStat reports prior to 1/8/23



City of Spokane
Downtown District (P8)
Selected
Crime Types
2023-08-06 to 2023-08-12
 Prepared By:
 Crime Analysis Unit
 Spokane Police Department

Legend

NIBRS Events



Cases Represent LERMS Crime Codes
 Points may indicate multiple events
 Note: Veh Prowl is only Larceny category displayed



For Additional Information on Incidents
 pertaining to an Area, Trend, or Pattern
 Contact Information Analysis

0 0.2 0.4 Miles



THIS IS NOT A LEGAL DOCUMENT:
 The information shown on this map is compiled
 from various sources and is subject to constant
 revision. Information shown on this map should
 not be used to determine the location of facilities
 in relationship to property lines, section lines,
 streets, etc.

Sunday - Saturday

8/6/2023 TO 8/12/2023

SW - Downtown District (P8)



| <u>A/C</u> | <u>Offense Statute</u> | <u>Address</u> | <u>Reported Date</u> | <u>Dist</u> |
|----------------------|---------------------------------------|---------------------------|----------------------|-------------|
| <u>SPD8BA</u> | | | | |
| C | HARASSMENT FELONY WEAPON INVOLVED | 2100 W RIVERSIDE AVE | 8/11/2023 | P8 |
| C | THEFT 3D ALL OTHER | 2400 W 2ND AVE | 8/7/2023 | P8 |
| C | THEFT 3D FROM MOTOR VEHICLE | 2100 W 5TH AVE | 8/7/2023 | P8 |
| C | THEFT OF A FIREARM FROM MOTOR VEHICLE | 2100 W RIVERSIDE AVE | 8/6/2023 | P8 |
| C | THEFT OF MOTOR VEHICLE | 100 S POPLAR ST | 8/6/2023 | P8 |
| C | THEFT OF MOTOR VEHICLE | 1700 W 1ST AVE | 8/11/2023 | P8 |
| <u>SPD8EC</u> | | | | |
| C | BURGLARY 2D COMMERCIAL | 0 E 3RD AVE | 8/7/2023 | P8 |
| C | BURGLARY 2D COMMERCIAL | 0 E 3RD AVE | 8/10/2023 | P8 |
| C | RESIDENTIAL BURGLARY | 0 E 1ST AVE | 8/7/2023 | P8 |
| C | THEFT 2D FROM MOTOR VEHICLE | S DIVISION ST / W 3RD AVE | 8/10/2023 | |
| <u>SPD8PV</u> | | | | |
| C | MAIL THEFT | 1600 W MAIN AVE | 8/7/2023 | P8 |
| <u>SPD8RS</u> | | | | |
| C | ARSON 2D | 100 W 3RD AVE | 8/8/2023 | P8 |
| C | ASSAULT 2D | 500 W SPRAGUE AVE | 8/8/2023 | P8 |
| C | BURGLARY 2D COMMERCIAL | 0 W 3RD AVE | 8/9/2023 | P8 |
| C | MAIL THEFT | 200 W RIVERSIDE AVE | 8/10/2023 | P8 |
| C | ROBBERY 2D PERSON | 800 W MAIN AVE | 8/6/2023 | P7 |
| C | ROBBERY 2D PERSON | 300 N MONROE ST | 8/8/2023 | P8 |
| C | THEFT 1D FROM MOTOR VEHICLE | 0 S POST ST | 8/10/2023 | P8 |
| C | THEFT 2D ALL OTHER | 300 N MONROE ST | 8/8/2023 | P8 |
| C | THEFT 2D FROM BUILDING | 300 S ADAMS ST | 8/9/2023 | P8 |
| C | THEFT 2D FROM MOTOR VEHICLE | 1100 W RIVERSIDE AVE | 8/11/2023 | P8 |
| C | THEFT 2D SHOPLIFTING | 500 W MAIN AVE | 8/7/2023 | |
| C | THEFT 3D ALL OTHER | 100 S BROWNE ST | 8/8/2023 | P8 |
| C | THEFT 3D ALL OTHER | 700 W RIVERSIDE AVE | 8/9/2023 | P8 |
| C | THEFT 3D ALL OTHER | 0 N POST ST | 8/10/2023 | P8 |
| C | THEFT 3D ALL OTHER | 100 N WALL ST | 8/11/2023 | P8 |
| C | THEFT 3D ALL OTHER | 300 W SPRAGUE AVE | 8/9/2023 | |
| C | THEFT 3D FROM BUILDING | 1000 W 2ND AVE | 8/11/2023 | P8 |
| C | THEFT 3D FROM BUILDING | 0 W MAIN AVE | 8/10/2023 | P8 |
| A | THEFT 3D FROM MOTOR VEHICLE | S CEDAR ST / W 1ST AVE | 8/7/2023 | P8 |
| C | THEFT 3D FROM MOTOR VEHICLE | 0 W SPOKANE FALLS BLVD | 8/10/2023 | P5 |
| C | THEFT 3D FROM MOTOR VEHICLE | W 1ST AVE / S MONROE ST | 8/11/2023 | P8 |
| C | THEFT 3D FROM MOTOR VEHICLE | S WALL ST / W 1ST AVE | 8/6/2023 | |
| C | THEFT OF MOTOR VEHICLE | 200 W 1ST AVE | 8/9/2023 | P8 |

For protection of victim privacy, the entire address on sexual assault crimes has been redacted.

| <u>A/C</u> | <u>Offense Statute</u> | <u>Address</u> | <u>Reported Date</u> | <u>Dist</u> |
|-------------------|-------------------------------|---------------------------|-----------------------------|--------------------|
| C | THEFT OF MOTOR VEHICLE | W MAIN AVE / N BERNARD ST | 8/11/2023 | P7 |
| C | THEFT OF MOTOR VEHICLE | 500 W SPRAGUE AVE | 8/12/2023 | P8 |

POLICE SUMMARY - Ending: Saturday, August 12, 2023



Other Jurisdiction or Unk District

Preliminary IBR Counts

| NIBRS Categories (Part 1 Selected) | | 7 Day Comparison | | | 28 Day Comparison | | | YTD Comparison | | |
|---|-----------------------------|-----------------------|-------|---------|-----------------------------|-------|-----------------------|----------------|-------|----------|
| | | Current | Prior | Percent | Current | Prior | Percent | Current | Prior | Percent |
| Violent | Criminal Homicide | 0 | 0 | | 0 | 0 | | 0 | 0 | |
| | Rape | 0 | 0 | | 0 | 1 | -100.00% | 6 | 3 | 100.00% |
| | Robbery - Commercial | 0 | 0 | | 0 | 0 | | 0 | 0 | |
| | Robbery - Person | 0 | 0 | | 0 | 0 | | 1 | 0 | |
| | Aggravated Assault - Non DV | 1 | 0 | | 1 | 0 | | 1 | 2 | -50.00% |
| | Aggravated Assault - DV | 0 | 0 | | 0 | 0 | | 0 | 2 | -100.00% |
| Violent Total: | | 1 | 0 | | 1 | 1 | 0.00% | 8 | 7 | 14.29% |
| Property | Burglary - Residential | 0 | 0 | | 0 | 0 | | 0 | 1 | -100.00% |
| | Burglary Garage | 0 | 0 | | 0 | 0 | | 0 | 0 | |
| | Burglary Commercial | 0 | 0 | | 0 | 1 | -100.00% | 1 | 4 | -75.00% |
| | Larceny | 4 | 4 | 0.00% | 10 | 2 | 400.00% | 25 | 34 | -26.47% |
| | Vehicle Theft | 0 | 0 | | 1 | 0 | | 1 | 3 | -66.67% |
| | Arson | 0 | 0 | | 0 | 0 | | 0 | 0 | |
| Property Total: | | 4 | 4 | 0.00% | 11 | 3 | 266.67% | 27 | 42 | -35.71% |
| Preliminary Part 1 Crime Totals: | | 5 | 4 | 25.00% | 12 | 4 | 200.00% | 35 | 49 | -28.57% |
| Current 7 Day Period: | | 8/6/2023 - 8/12/2023 | | | Prior 7 Day Period: | | 7/30/2023 - 8/5/2023 | | | |
| Current 28 Day Period: | | 7/16/2023 - 8/12/2023 | | | Prior 28 Day Period: | | 6/18/2023 - 7/15/2023 | | | |
| Current YTD Day Period: | | 1/1/2023 - 8/12/2023 | | | Prior YTD Period: | | 1/1/2022 - 8/12/2022 | | | |

Prepared by SPD Crime Analysis Office - Monday, August 14, 2023

NOTE: SPD moved from UCR to the NIBRS reporting standard on 10/4/16 following the transition to a new RMS System. [Numbers on CompStat reports prior to this date should not be used as a comparison to those on this report.](#) Additional info on these reporting standards can be found on the FBI website: <https://ucr.fbi.gov/nibrs-overview>

This chart represents Preliminary counts of selected crime categories from Police Case Reports. Full statistical analysis to determine the confidence level of this data has not been performed. The % change columns on the preliminary counts differ from the percentage change on the NIBRS crime report, sometimes significantly. The CompStat report is designed for operational use and includes only selected NIBRS categories and coding less complex than full NIBRS rules. Official statistics for these and other NIBRS categories can be found on WASPC & FBI websites once available.

Sunday - Saturday

8/6/2023 TO 8/12/2023

Other Jurisdiction/Unk District



| <u>A/C</u> | <u>Offense Statute</u> | <u>Address</u> | <u>Reported Date</u> | <u>Dist</u> |
|--------------------|-----------------------------|----------------------|----------------------|-------------|
| C | THEFT 3D FROM MOTOR VEHICLE | | 8/8/2023 | |
| <u>SC12</u> | | | | |
| C | ASSAULT 2D | 10600 W ELECTRIC AVE | 8/9/2023 | Oth |
| <u>SV01</u> | | | | |
| C | THEFT 3D SHOPLIFTING | 8200 E TRENT AVE | 8/11/2023 | P1 |
| <u>SV02</u> | | | | |
| C | THEFT 2D ALL OTHER | 11300 E JACKSON AVE | 8/9/2023 | P6 |
| <u>SV03</u> | | | | |
| C | THEFT 3D FROM BUILDING | 2100 S UNIVERSITY RD | 8/11/2023 | P3 |