

SPOKANE POLICE DEPARTMENT

PRELIMINARY CITYWIDE **IBR** CRIME REPORT



Preliminary IBR Counts

CHIEF OF POLICE

Craig Meidl

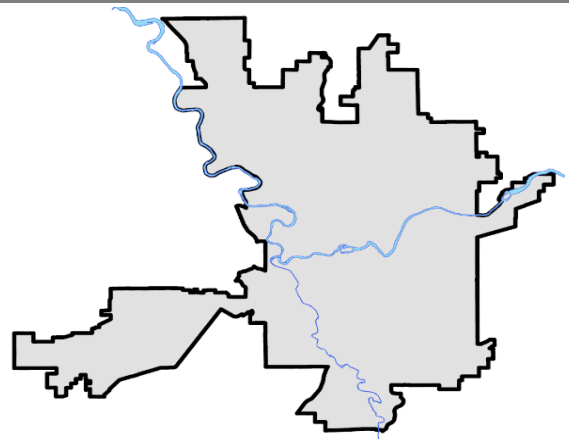
Period Ending: Saturday, July 1, 2023

NIBRS Categories (Part 1 Selected)		7 Day Comparison			28 Day Comparison			YTD Comparison		
		Current	Prior	Percent	Current	Prior	Percent	Current	Prior	Percent
Violent	Criminal Homicide	0	0		0	0		5	8	-37.50%
	Rape	7	4	75.00%	22	19	15.79%	126	121	4.13%
	Robbery - Commercial	1	2	-50.00%	13	5	160.00%	51	57	-10.53%
	Robbery - Person	8	3	166.67%	19	25	-24.00%	117	107	9.35%
	Aggravated Assault - Non DV	17	17	0.00%	73	38	92.11%	305	273	11.72%
	Aggravated Assault - DV	4	4	0.00%	20	37	-45.95%	182	171	6.43%
Violent Total:		37	30	23.33%	147	124	18.55%	786	737	6.65%
Property	Burglary - Residential	21	17	23.53%	72	59	22.03%	443	396	11.87%
	Burglary Garage	10	9	11.11%	45	55	-18.18%	267	183	45.90%
	Burglary Commercial	9	14	-35.71%	45	43	4.65%	295	335	-11.94%
	Larceny	170	209	-18.66%	804	741	8.50%	4695	5226	-10.16%
	Vehicle Theft	39	44	-11.36%	162	140	15.71%	818	826	-0.97%
	Arson	2	1	100.00%	6	2	200.00%	44	36	22.22%
Property Total:		251	294	-14.63%	1134	1040	9.04%	6562	7002	-6.28%
Preliminary Part 1 Crime Totals:		288	324	-11.11%	1281	1164	10.05%	7348	7739	-5.05%
Current 7 Day Period:		6/25/2023 - 7/1/2023			Prior 7 Day Period:		6/18/2023 - 6/24/2023			
Current 28 Day Period:		6/4/2023 - 7/1/2023			Prior 28 Day Period:		5/7/2023 - 6/3/2023			
Current YTD Day Period:		1/1/2023 - 7/1/2023			Prior YTD Period:		1/1/2022 - 7/1/2022			

Prepared by SPD Crime Analysis Office - Monday, July 3, 2023

NOTE: SPD moved from UCR to the NIBRS reporting standard on 10/4/16 following the transition to a new RMS System. [Numbers on CompStat reports prior to this date should not be used as a comparison to those on this report.](#) Additional info on these reporting standards can be found on the FBI website: <https://ucr.fbi.gov/nibrs-overview>

This chart represents Preliminary counts of selected crime categories from Police Case Reports. Full statistical analysis to determine the confidence level of this data has not been performed. The % change columns on the preliminary counts differ from the percentage change on the NIBRS crime report, sometimes significantly. The CompStat report is designed for operational use and includes only selected NIBRS categories and coding less complex than full NIBRS rules. Official statistics for these and other NIBRS categories can be found on WASPC & FBI websites once available.



SPOKANE POLICE DEPARTMENT

Northwest Precinct

ADAM Sector



PSA Commander

Captain Tom Hendren

Northwest District (P1)

Central District (P2)



POLICE SUMMARY - Ending: Saturday, July 1, 2023

NORTHWEST PRECINCT (P1, P2) ADAM SECTOR



Preliminary IBR Counts

NIBRS Categories (Part 1 Selected)		7 Day Comparison			28 Day Comparison			YTD Comparison		
		Current	Prior	Percent	Current	Prior	Percent	Current	Prior	Percent
Violent	Criminal Homicide	0	0		0	0		2	2	0.00%
	Rape	3	1	200.00%	7	5	40.00%	30	33	-9.09%
	Robbery - Commercial	0	1	-100.00%	3	0		7	13	-46.15%
	Robbery - Person	0	0		3	7	-57.14%	20	25	-20.00%
	Aggravated Assault - Non DV	3	2	50.00%	12	5	140.00%	53	77	-31.17%
	Aggravated Assault - DV	1	1	0.00%	4	10	-60.00%	47	53	-11.32%
Violent Total:		7	5	40.00%	29	27	7.41%	159	203	-21.67%
Property	Burglary - Residential	1	3	-66.67%	12	14	-14.29%	129	115	12.17%
	Burglary Garage	2	3	-33.33%	14	22	-36.36%	87	50	74.00%
	Burglary Commercial	2	1	100.00%	9	7	28.57%	66	55	20.00%
	Larceny	36	46	-21.74%	197	172	14.53%	1011	1037	-2.51%
	Vehicle Theft	6	8	-25.00%	36	30	20.00%	199	183	8.74%
	Arson	1	0		1	1	0.00%	11	11	0.00%
Property Total:		48	61	-21.31%	269	246	9.35%	1503	1451	3.58%
Preliminary Part 1 Crime Totals:		55	66	-16.67%	298	273	9.16%	1662	1654	0.48%
Current 7 Day Period:		6/25/2023 - 7/1/2023			Prior 7 Day Period:		6/18/2023 - 6/24/2023			
Current 28 Day Period:		6/4/2023 - 7/1/2023			Prior 28 Day Period:		5/7/2023 - 6/3/2023			
Current YTD Day Period:		1/1/2023 - 7/1/2023			Prior YTD Period:		1/1/2022 - 7/1/2022			

Prepared by SPD Crime Analysis Office - Monday, July 3, 2023

NOTE: SPD moved from UCR to the NIBRS reporting standard on 10/4/16 following the transition to a new RMS System. [Numbers on CompStat reports prior to this date should not be used as a comparison to those on this report.](#) Additional info on these reporting standards can be found on the FBI website: <https://ucr.fbi.gov/nibrs-overview>

This chart represents Preliminary counts of selected crime categories from Police Case Reports. Full statistical analysis to determine the confidence level of this data has not been performed. The % change columns on the preliminary counts differ from the percentage change on the NIBRS crime report, sometimes significantly. The CompStat report is designed for operational use and includes only selected NIBRS categories and coding less complex than full NIBRS rules. Official statistics for these and other NIBRS categories can be found on WASPC & FBI websites once available.



Note: On 1/8/23 boundary changes were implemented dividing the North Precinct into two (NW and NE). The Northwest Precinct ADAM Sector consists of P1 and P2; Consequently this page did not exist on printed CompStat reports prior to 1/8/23

POLICE SUMMARY - Ending: Saturday, July 1, 2023



NW - Northwest District (P1)

Preliminary IBR Counts

NIBRS Categories (Part 1 Selected)		7 Day Comparison			28 Day Comparison			YTD Comparison		
		Current	Prior	Percent	Current	Prior	Percent	Current	Prior	Percent
Violent	Criminal Homicide	0	0		0	0		0	1	-100.00%
	Rape	2	1	100.00%	4	3	33.33%	14	15	-6.67%
	Robbery - Commercial	0	0		0	0		0	5	-100.00%
	Robbery - Person	0	0		2	4	-50.00%	10	10	0.00%
	Aggravated Assault - Non DV	1	1	0.00%	5	1	400.00%	24	31	-22.58%
	Aggravated Assault - DV	0	1	-100.00%	3	4	-25.00%	24	24	0.00%
Violent Total:		3	3	0.00%	14	12	16.67%	72	86	-16.28%
Property	Burglary - Residential	0	1	-100.00%	5	8	-37.50%	67	56	19.64%
	Burglary Garage	2	2	0.00%	11	12	-8.33%	55	26	111.54%
	Burglary Commercial	1	1	0.00%	2	0		17	19	-10.53%
	Larceny	18	28	-35.71%	106	76	39.47%	498	466	6.87%
	Vehicle Theft	2	4	-50.00%	17	12	41.67%	75	74	1.35%
	Arson	1	0		1	0		4	4	0.00%
Property Total:		24	36	-33.33%	142	108	31.48%	716	645	11.01%
Preliminary Part 1 Crime Totals:		27	39	-30.77%	156	120	30.00%	788	731	7.80%
Current 7 Day Period:		6/25/2023 - 7/1/2023			Prior 7 Day Period:		6/18/2023 - 6/24/2023			
Current 28 Day Period:		6/4/2023 - 7/1/2023			Prior 28 Day Period:		5/7/2023 - 6/3/2023			
Current YTD Day Period:		1/1/2023 - 7/1/2023			Prior YTD Period:		1/1/2022 - 7/1/2022			

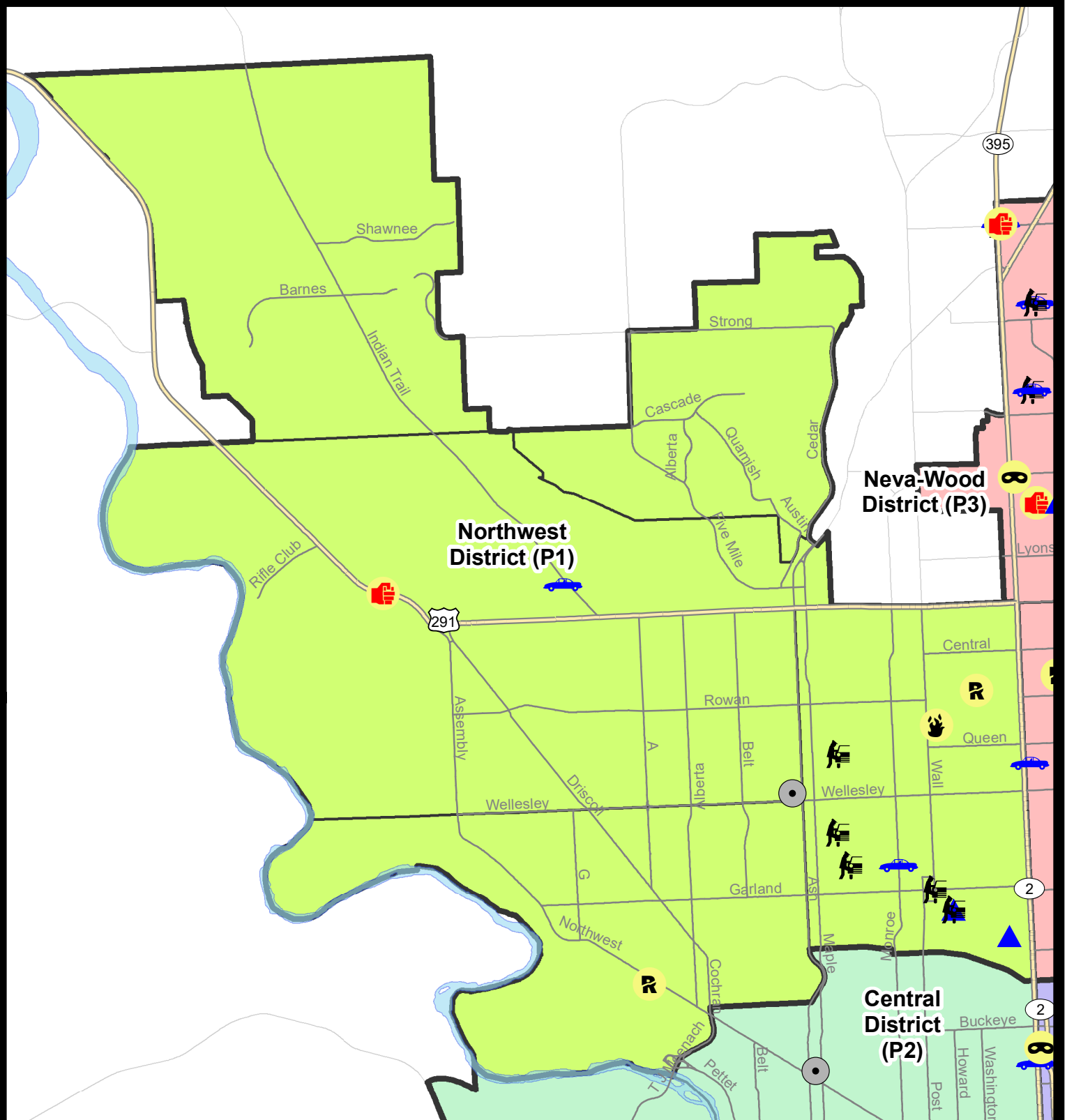
Prepared by SPD Crime Analysis Office - Monday, July 3, 2023

NOTE: SPD moved from UCR to the NIBRS reporting standard on 10/4/16 following the transition to a new RMS System. [Numbers on CompStat reports prior to this date should not be used as a comparison to those on this report.](#) Additional info on these reporting standards can be found on the FBI website: <https://ucr.fbi.gov/nibrs-overview>

This chart represents Preliminary counts of selected crime categories from Police Case Reports. Full statistical analysis to determine the confidence level of this data has not been performed. The % change columns on the preliminary counts differ from the percentage change on the NIBRS crime report, sometimes significantly. The CompStat report is designed for operational use and includes only selected NIBRS categories and coding less complex than full NIBRS rules. Official statistics for these and other NIBRS categories can be found on WASPC & FBI websites once available.



Note: On 1/8/23 a boundary change to P1 added a portion of the prior area to P2 (SPA2EG); Consequently activity in P1 will appear a bit lower if compared to printed CompStat reports prior to 1/8/23



City of Spokane
Northwest District (P1)
Selected Crime Codes
2023-06-25 to 2023-07-01
 Prepared By:
 Crime Analysis Unit
 Spokane Police Department

Legend

NIBRS Events

Criminal Homicide	Robbery Person	Burglary Commercial
Rape	Aggravated Assault	Vehicle Prowling
Robbery Commercial	Burglary Residential	Vehicle Theft
Burglary Garage	Arson	

For Additional Information on Incidents pertaining to an Area, Trend, or Pattern Contact Information Analysis

*Cases Represent LERMS Crime Codes
 Points may indicate multiple events
 Note: Veh Prowl is only Larceny displayed*

0 0.25 0.5 1 Miles

THIS IS NOT A LEGAL DOCUMENT:
 The information shown on this map is compiled from various sources and is subject to constant revision. Information shown on this map should not be used to determine the location of facilities in relationship to property lines, section lines, streets, etc.

Sunday - Saturday

NW - Northwest District (P1)

6/25/2023 TO 7/1/2023



<u>A/C</u>	<u>Offense Statute</u>	<u>Address</u>	<u>Reported Date</u>	<u>Dist</u>
<u>SPA1AD</u>				
C	RAPE 2D		6/29/2023	P1
C	THEFT 3D ALL OTHER	2000 W WELLESLEY AVE	7/1/2023	
C	THEFT 3D SHOPLIFTING	2300 W WELLESLEY AVE	6/29/2023	P1
C	THEFT 3D SHOPLIFTING	2500 W WELLESLEY AVE	6/30/2023	
C	THEFT 3D SHOPLIFTING	2500 W WELLESLEY AVE	7/1/2023	
C	THEFT 3D SHOPLIFTING	2500 W WELLESLEY AVE	7/1/2023	
C	THEFT 3D SHOPLIFTING	2500 W WELLESLEY AVE	7/1/2023	
C	THEFT 3D SHOPLIFTING	2500 W WELLESLEY AVE	7/1/2023	
<u>SPA1BS</u>				
C	THEFT 2D ALL OTHER	1800 W NORTHRIDGE CT	6/25/2023	
C	THEFT OF MOTOR VEHICLE	3300 W INDIAN TRAIL RD	6/27/2023	P1
<u>SPA1NH</u>				
C	ARSON 2D	5200 N HOWARD ST	6/30/2023	P1
C	BURGLARY 2D GARAGE	100 W GLASS AVE	6/27/2023	P1
C	BURGLARY 2D GARAGE	500 W KIERNAN AVE	6/26/2023	P1
C	RAPE 2D		6/25/2023	P1
C	THEFT 2D ALL OTHER	5200 N HOWARD ST	6/30/2023	P1
C	THEFT 2D FROM MOTOR VEHICLE	4300 N CEDAR ST	6/29/2023	P1
C	THEFT 3D ALL OTHER	4700 N MONROE ST	6/28/2023	P1
C	THEFT 3D FROM MOTOR VEHICLE	5000 N CEDAR ST	6/25/2023	P1
C	THEFT 3D FROM MOTOR VEHICLE	500 W KIERNAN AVE	6/26/2023	P1
C	THEFT 3D FROM MOTOR VEHICLE	4100 N HAWTHORNE ST	6/28/2023	P1
C	THEFT 3D FROM MOTOR VEHICLE	W GARLAND AVE / N WALL ST	6/29/2023	P1
A	THEFT 3D SHOPLIFTING	1000 W GARLAND AVE	6/30/2023	P1
C	THEFT 3D VEHICLE PARTS AND ACCESSORIES	4200 N ATLANTIC ST	6/29/2023	P1
C	THEFT OF MOTOR VEHICLE	N MONROE ST / W LACROSSE AVE	6/25/2023	P1
<u>SPA1NW</u>				
A	BURGLARY 2D COMMERCIAL	1700 W WELLESLEY AVE	6/28/2023	P1
C	THEFT 2D ALL OTHER	4700 N ELM ST	6/26/2023	P1
C	VEHICULAR ASSAULT	N NINE MILE RD / N ROYAL DR	6/28/2023	P1

POLICE SUMMARY - Ending: Saturday, July 1, 2023



NW - North Central District (P2)

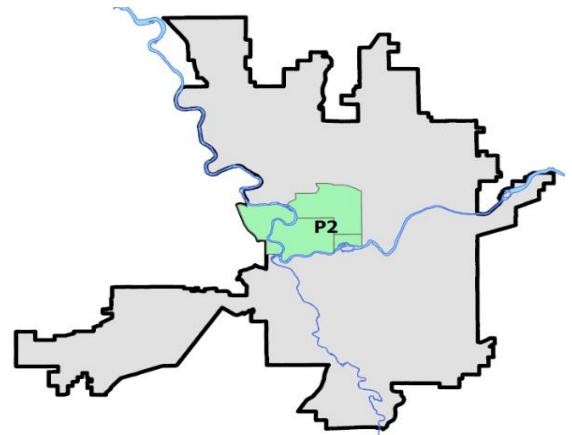
Preliminary IBR Counts

NIBRS Categories (Part 1 Selected)		7 Day Comparison			28 Day Comparison			YTD Comparison		
		Current	Prior	Percent	Current	Prior	Percent	Current	Prior	Percent
Violent	Criminal Homicide	0	0		0	0		2	1	100.00%
	Rape	1	0		3	2	50.00%	16	18	-11.11%
	Robbery - Commercial	0	1	-100.00%	3	0		7	8	-12.50%
	Robbery - Person	0	0		1	3	-66.67%	10	15	-33.33%
	Aggravated Assault - Non DV	2	1	100.00%	7	4	75.00%	29	46	-36.96%
	Aggravated Assault - DV	1	0		1	6	-83.33%	23	29	-20.69%
Violent Total:		4	2	100.00%	15	15	0.00%	87	117	-25.64%
Property	Burglary - Residential	1	2	-50.00%	7	6	16.67%	62	59	5.08%
	Burglary Garage	0	1	-100.00%	3	10	-70.00%	32	24	33.33%
	Burglary Commercial	1	0		7	7	0.00%	49	36	36.11%
	Larceny	18	18	0.00%	91	96	-5.21%	513	571	-10.16%
	Vehicle Theft	4	4	0.00%	19	18	5.56%	124	109	13.76%
	Arson	0	0		0	1	-100.00%	7	7	0.00%
Property Total:		24	25	-4.00%	127	138	-7.97%	787	806	-2.36%
Preliminary Part 1 Crime Totals:		28	27	3.70%	142	153	-7.19%	874	923	-5.31%
Current 7 Day Period:		6/25/2023 - 7/1/2023			Prior 7 Day Period:		6/18/2023 - 6/24/2023			
Current 28 Day Period:		6/4/2023 - 7/1/2023			Prior 28 Day Period:		5/7/2023 - 6/3/2023			
Current YTD Day Period:		1/1/2023 - 7/1/2023			Prior YTD Period:		1/1/2022 - 7/1/2022			

Prepared by SPD Crime Analysis Office - Monday, July 3, 2023

NOTE: SPD moved from UCR to the NIBRS reporting standard on 10/4/16 following the transition to a new RMS System. [Numbers on CompStat reports prior to this date should not be used as a comparison to those on this report.](#) Additional info on these reporting standards can be found on the FBI website: <https://ucr.fbi.gov/nibrs-overview>

This chart represents Preliminary counts of selected crime categories from Police Case Reports. Full statistical analysis to determine the confidence level of this data has not been performed. The % change columns on the preliminary counts differ from the percentage change on the NIBRS crime report, sometimes significantly. The CompStat report is designed for operational use and includes only selected NIBRS categories and coding less complex than full NIBRS rules. Official statistics for these and other NIBRS categories can be found on WASPC & FBI websites once available.



Note: On 1/8/23 a boundary change to P2 added a portion of the P1 area into P2 (SPA2EG); Consequently activity in P2 will appear a bit higher if compared to printed CompStat reports prior to 1/8/23

Sunday - Saturday

NW - Central District (P2)

6/25/2023 TO 7/1/2023



<u>A/C</u>	<u>Offense Statute</u>	<u>Address</u>	<u>Reported Date</u>	<u>Dist</u>
<u>SPA2EG</u>				
C	ASSAULT 3D WEAPON OR NEGLIGENT INJURY	500 W SINTO AVE	6/28/2023	P1
C	BURGLARY 1D COMMERCIAL	1600 W NORTHWEST BLVD	6/28/2023	P1
C	RAPE 2D		6/27/2023	P1
C	THEFT 2D ALL OTHER	2900 N WEST OVAL ST	6/30/2023	
C	THEFT 2D FROM MOTOR VEHICLE	N MONROE ST / W SINTO AVE	6/25/2023	P2
C	THEFT 3D ALL OTHER	2100 W BUCKEYE AVE	6/28/2023	P2
C	THEFT 3D ALL OTHER	700 W MAXWELL AVE	6/25/2023	
C	THEFT 3D FROM BUILDING	2100 N BELT ST	6/28/2023	P1
C	THEFT 3D FROM BUILDING	800 W EUCLID AVE	6/26/2023	
C	THEFT 3D SHOPLIFTING	1600 W NORTHWEST BLVD	6/25/2023	
C	THEFT 3D SHOPLIFTING	1600 W NORTHWEST BLVD	6/29/2023	
C	THEFT 3D SHOPLIFTING	1600 W NORTHWEST BLVD	6/30/2023	
C	THEFT 3D SHOPLIFTING	1600 W NORTHWEST BLVD	7/1/2023	
C	THEFT OF MOTOR VEHICLE	2400 N DIVISION ST	6/30/2023	P1
<u>SPA2RS</u>				
C	ASSAULT 4D WEAPON	800 N WASHINGTON ST	6/26/2023	P1
C	THEFT 2D FROM MOTOR VEHICLE	300 W NORTH RIVER DR	6/28/2023	P1
C	THEFT 2D FROM MOTOR VEHICLE	800 N WASHINGTON ST	6/28/2023	P2
C	THEFT 3D FROM MOTOR VEHICLE	700 W MALLON AVE	6/26/2023	P2
C	THEFT 3D FROM MOTOR VEHICLE	N HOWARD ST / W BOONE AVE	6/26/2023	
C	THEFT 3D VEHICLE PARTS AND ACCESSORIES	300 W NORTH RIVER DR	7/1/2023	P2
C	THEFT OF MOTOR VEHICLE	300 W NORTH RIVER DR	6/28/2023	P1
<u>SPA2WC</u>				
C	DRIVE BY SHOOTING	1300 W DEAN AVE	6/30/2023	P2
C	RESIDENTIAL BURGLARY	2700 W BOONE AVE	6/26/2023	P1
C	TAKING MOTOR VEHICLE WITHOUT PERMISSION 2D	1000 N WALNUT ST	6/25/2023	P1
C	THEFT 3D ALL OTHER	1500 N ELM ST	6/29/2023	P2
A	THEFT 3D FROM MOTOR VEHICLE	1100 W SUMMIT PKWY	6/28/2023	P2
C	THEFT OF MOTOR VEHICLE	1400 W DEAN AVE	6/27/2023	P1
<u>SPA2WH</u>				
C	MAIL THEFT	4100 W WHISTALKS WAY	6/27/2023	P2

SPOKANE POLICE DEPARTMENT

Northeast Precinct

BAKER Sector

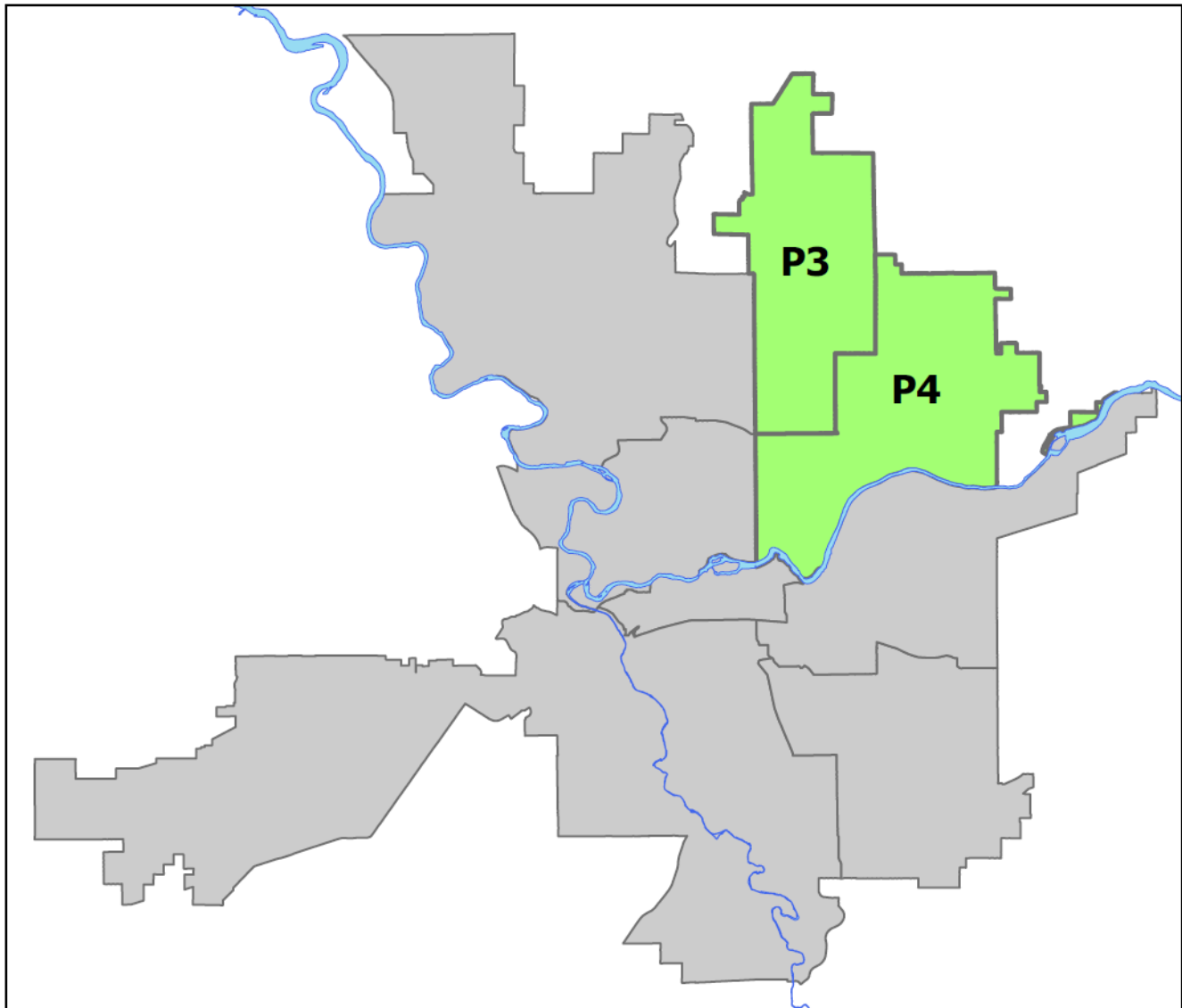


PSA Commander

Captain Steve Wohl

NevaWood District (P3)

Northeast District (P4)



POLICE SUMMARY - Ending: Saturday, July 1, 2023

NORTHEAST PRECINCT (P3, P4) BAKER SECTOR



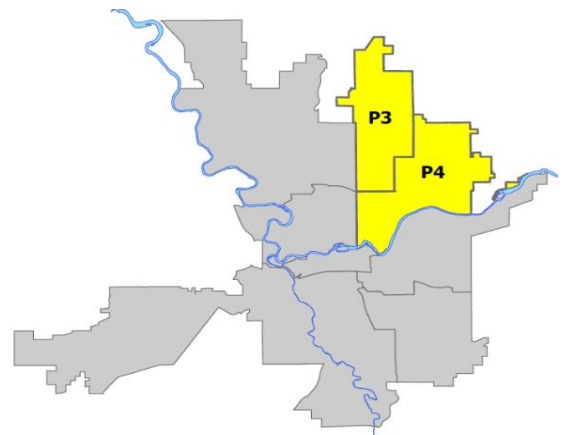
Preliminary IBR Counts

NIBRS Categories (Part 1 Selected)		7 Day Comparison			28 Day Comparison			YTD Comparison		
		Current	Prior	Percent	Current	Prior	Percent	Current	Prior	Percent
Violent	Criminal Homicide	0	0		0	0		1	2	-50.00%
	Rape	3	1	200.00%	5	5	0.00%	35	29	20.69%
	Robbery - Commercial	1	0		5	4	25.00%	27	31	-12.90%
	Robbery - Person	6	2	200.00%	9	8	12.50%	39	37	5.41%
	Aggravated Assault - Non DV	7	9	-22.22%	24	16	50.00%	95	76	25.00%
	Aggravated Assault - DV	2	1	100.00%	8	16	-50.00%	74	52	42.31%
Violent Total:		19	13	46.15%	51	49	4.08%	271	227	19.38%
Property	Burglary - Residential	10	7	42.86%	33	30	10.00%	199	136	46.32%
	Burglary Garage	6	3	100.00%	20	12	66.67%	85	58	46.55%
	Burglary Commercial	1	6	-83.33%	15	13	15.38%	107	123	-13.01%
	Larceny	42	82	-48.78%	282	279	1.08%	1831	1815	0.88%
	Vehicle Theft	16	22	-27.27%	65	47	38.30%	318	309	2.91%
	Arson	0	1	-100.00%	3	0		14	11	27.27%
Property Total:		75	121	-38.02%	418	381	9.71%	2554	2452	4.16%
Preliminary Part 1 Crime Totals:		94	134	-29.85%	469	430	9.07%	2825	2679	5.45%
Current 7 Day Period:		6/25/2023 - 7/1/2023			Prior 7 Day Period:		6/18/2023 - 6/24/2023			
Current 28 Day Period:		6/4/2023 - 7/1/2023			Prior 28 Day Period:		5/7/2023 - 6/3/2023			
Current YTD Day Period:		1/1/2023 - 7/1/2023			Prior YTD Period:		1/1/2022 - 7/1/2022			

Prepared by SPD Crime Analysis Office - Monday, July 3, 2023

NOTE: SPD moved from UCR to the NIBRS reporting standard on 10/4/16 following the transition to a new RMS System. [Numbers on CompStat reports prior to this date should not be used as a comparison to those on this report.](#) Additional info on these reporting standards can be found on the FBI website: <https://ucr.fbi.gov/nibrs-overview>

This chart represents Preliminary counts of selected crime categories from Police Case Reports. Full statistical analysis to determine the confidence level of this data has not been performed. The % change columns on the preliminary counts differ from the percentage change on the NIBRS crime report, sometimes significantly. The CompStat report is designed for operational use and includes only selected NIBRS categories and coding less complex than full NIBRS rules. Official statistics for these and other NIBRS categories can be found on WASPC & FBI websites once available.



Note: On 1/8/23 boundary changes were implemented dividing the North Precinct into two (NW and NE). The Northeast Precinct BAKER Sector consists of P3 and P4; Consequently this page did not exist on printed reports prior to 1/8/23

POLICE SUMMARY - Ending: Saturday, July 1, 2023



NE - Neva-Wood District (P3)

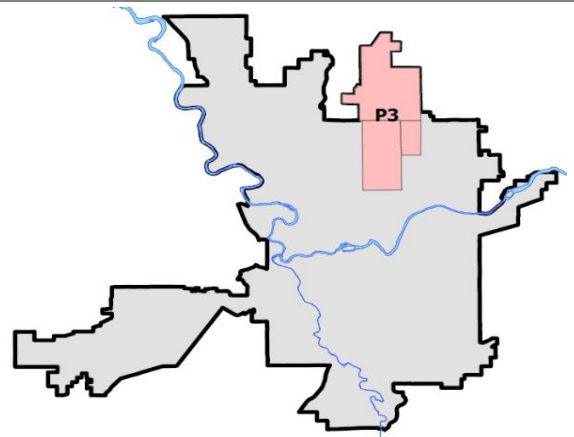
Preliminary IBR Counts

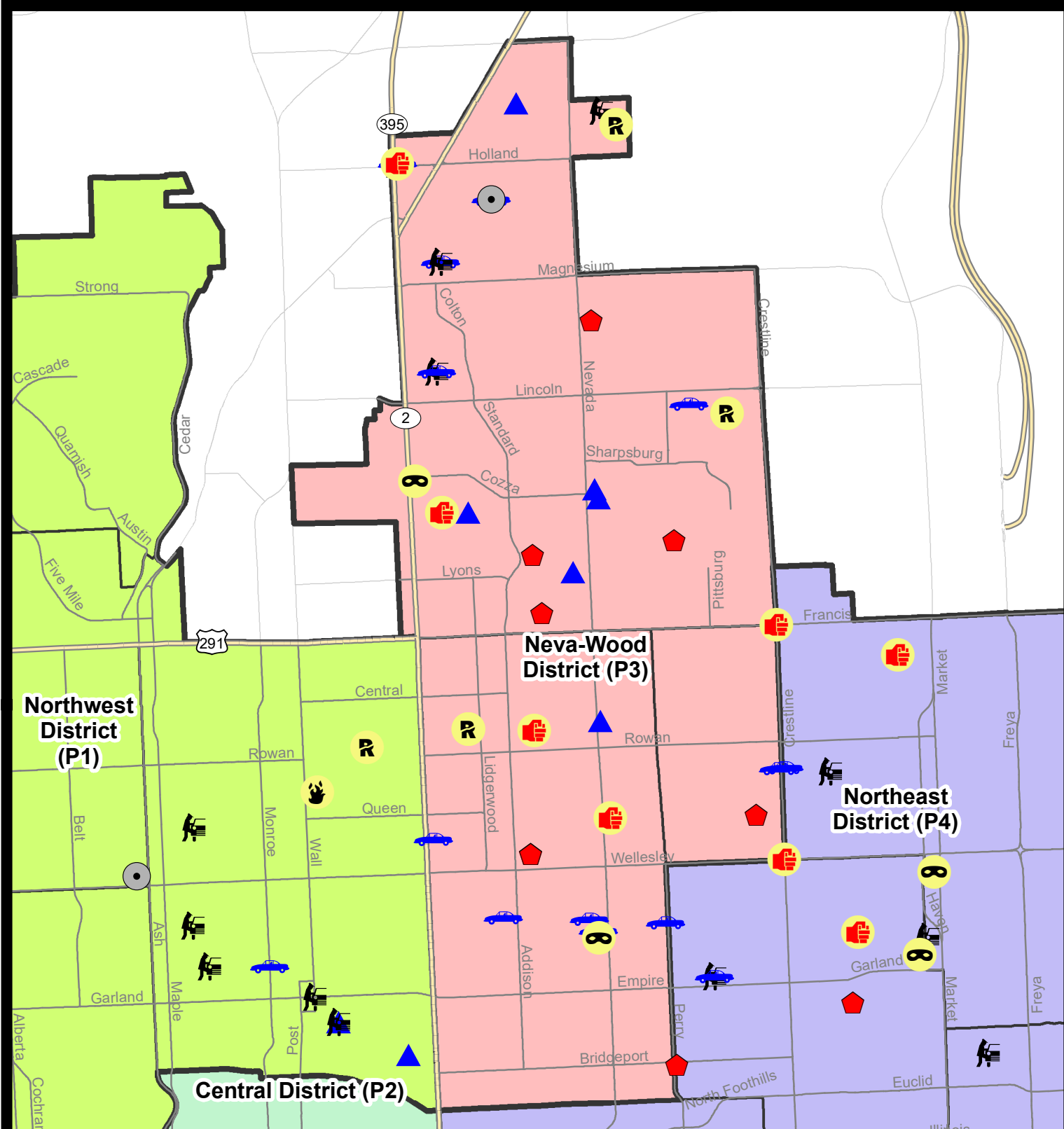
NIBRS Categories (Part 1 Selected)		7 Day Comparison			28 Day Comparison			YTD Comparison		
		Current	Prior	Percent	Current	Prior	Percent	Current	Prior	Percent
Violent	Criminal Homicide	0	0		0	0		1	2	-50.00%
	Rape	3	0		3	2	50.00%	18	15	20.00%
	Robbery - Commercial	1	0		3	2	50.00%	18	24	-25.00%
	Robbery - Person	2	0		3	4	-25.00%	18	25	-28.00%
	Aggravated Assault - Non DV	3	2	50.00%	5	8	-37.50%	36	30	20.00%
	Aggravated Assault - DV	2	0		6	10	-40.00%	47	19	147.37%
Violent Total:		11	2	450.00%	20	26	-23.08%	138	115	20.00%
Property	Burglary - Residential	7	2	250.00%	16	13	23.08%	106	72	47.22%
	Burglary Garage	6	2	200.00%	15	7	114.29%	56	35	60.00%
	Burglary Commercial	1	4	-75.00%	11	9	22.22%	78	50	56.00%
	Larceny	23	57	-59.65%	172	181	-4.97%	1262	1286	-1.87%
	Vehicle Theft	11	8	37.50%	33	27	22.22%	170	166	2.41%
	Arson	0	1	-100.00%	2	0		11	5	120.00%
Property Total:		48	74	-35.14%	249	237	5.06%	1683	1614	4.28%
Preliminary Part 1 Crime Totals:		59	76	-22.37%	269	263	2.28%	1821	1729	5.32%
Current 7 Day Period:		6/25/2023 - 7/1/2023			Prior 7 Day Period:		6/18/2023 - 6/24/2023			
Current 28 Day Period:		6/4/2023 - 7/1/2023			Prior 28 Day Period:		5/7/2023 - 6/3/2023			
Current YTD Day Period:		1/1/2023 - 7/1/2023			Prior YTD Period:		1/1/2022 - 7/1/2022			

Prepared by SPD Crime Analysis Office - Monday, July 3, 2023

NOTE: SPD moved from UCR to the NIBRS reporting standard on 10/4/16 following the transition to a new RMS System. [Numbers on CompStat reports prior to this date should not be used as a comparison to those on this report.](#) Additional info on these reporting standards can be found on the FBI website: <https://ucr.fbi.gov/nibrs-overview>

This chart represents Preliminary counts of selected crime categories from Police Case Reports. Full statistical analysis to determine the confidence level of this data has not been performed. The % change columns on the preliminary counts differ from the percentage change on the NIBRS crime report, sometimes significantly. The CompStat report is designed for operational use and includes only selected NIBRS categories and coding less complex than full NIBRS rules. Official statistics for these and other NIBRS categories can be found on WASPC & FBI websites once available.





City of Spokane
Neva-Wood District (P3)
Selected Crime Codes
2023-06-25 to 2023-07-01
 Prepared By:
 Crime Analysis Unit
 Spokane Police Department

Legend

NIBRS Events

Criminal Homicide	Robbery Person	Burglary Commercial
Rape	Aggravated Assault	Vehicle Prowling
Robbery Commercial	Burglary Residential	Vehicle Theft
	Burglary Garage	Arson

For Additional Information on Incidents pertaining to an Area, Trend, or Pattern Contact Information Analysis

*Cases Represent LERMS Crime Codes
 Points may indicate multiple events
 Note: Veh Prowl is only Larceny displayed*

0 0.2 0.4 0.8 Miles

THIS IS NOT A LEGAL DOCUMENT:
 The information shown on this map is compiled from various sources and is subject to constant revision. Information shown on this map should not be used to determine the location of facilities in relationship to property lines, section lines, streets, etc.

Sunday - Saturday

6/25/2023 TO 7/1/2023

NE - Neva-Wood District (P3)



<u>A/C</u>	<u>Offense Statute</u>	<u>Address</u>	<u>Reported Date</u>	<u>Dist</u>
<u>SPB3NL</u>				
C	ASSAULT 2D	5600 N LIDGERWOOD ST	6/27/2023	P3
C	ASSAULT 2D	500 E NEBRASKA AVE	7/1/2023	P4
C	ASSAULT 4D WEAPON AND PRIOR DV CONVICTIONS	1000 E QUEEN AVE	6/27/2023	P4
C	BURGLARY 1D FROM RESIDENCE	500 E BROAD AVE	6/29/2023	P3
C	BURGLARY 2D GARAGE	1000 E JOSEPH AVE	6/28/2023	
C	RAPE 3D		6/29/2023	P3
C	RESIDENTIAL BURGLARY	500 E BROAD AVE	6/25/2023	P3
C	ROBBERY 1D PERSON	900 E ROCKWELL AVE	6/27/2023	P4
C	THEFT 3D SHOPLIFTING	4700 N DIVISION ST	6/27/2023	P3
C	THEFT 3D SHOPLIFTING	4700 N DIVISION ST	6/29/2023	P4
C	THEFT 3D SHOPLIFTING	4700 N DIVISION ST	6/29/2023	P1
C	THEFT 3D SHOPLIFTING	900 E WELLESLEY AVE	6/29/2023	P3
C	THEFT 3D SHOPLIFTING	4700 N DIVISION ST	7/1/2023	
C	THEFT 3D VEHICLE PARTS AND ACCESSORIES	900 E DALTON AVE	6/28/2023	P3
C	THEFT OF A FIREARM ALL OTHER LOCATIONS	6200 N LIDGERWOOD ST	6/26/2023	P3
C	THEFT OF MOTOR VEHICLE	1300 E RICH AVE	6/26/2023	P3
C	THEFT OF MOTOR VEHICLE	900 E RICH AVE	6/26/2023	P4
A	THEFT OF MOTOR VEHICLE	400 E LONGFELLOW AVE	6/26/2023	P3
C	THEFT OF MOTOR VEHICLE	800 E LONGFELLOW AVE	6/29/2023	P4
C	THEFT OF MOTOR VEHICLE	4700 N DIVISION ST	7/1/2023	P4
<u>SPB3SH</u>				
C	ASSAULT 1D	0 E WEILE AVE	6/27/2023	P4
C	ASSAULT 2D	9500 N DIVISION ST	7/1/2023	P4
C	BURGLARY 1D GARAGE	800 E LYONS AVE	6/25/2023	P3
C	BURGLARY 2D GARAGE	200 E WEILE AVE	6/25/2023	P3
C	BURGLARY 2D GARAGE	9700 N NEWPORT HWY	6/27/2023	P4
C	BURGLARY 2D GARAGE	1000 E COZZA DR	6/28/2023	P3
C	BURGLARY 2D GARAGE	1000 E COZZA DR	6/28/2023	P3
C	RAPE 2D		6/25/2023	P4
C	RAPE 2D		7/1/2023	P4
C	RESIDENTIAL BURGLARY	6800 N DAKOTA ST	6/25/2023	P4
C	RESIDENTIAL BURGLARY	1500 E VANETTA LN	6/26/2023	P4
C	RESIDENTIAL BURGLARY	8400 N NEVADA ST	6/26/2023	P3
C	RESIDENTIAL BURGLARY	600 E ROSEWOOD AVE	6/29/2023	P4
C	ROBBERY 1D COMMERCIAL	0 E WEILE AVE	6/27/2023	P4
C	ROBBERY 1D PERSON	7300 N DIVISION ST	6/27/2023	P4
C	SHOPLIFTING BURGLARY	9200 N COLTON ST	6/26/2023	P4
C	THEFT 2D ALL OTHER	6400 N CINCINNATI ST	6/26/2023	P3

For protection of victim privacy, the entire address on sexual assault crimes has been redacted.

A/C	Offense Statute	Address	Reported Date	Dist
C	THEFT 2D ALL OTHER	7000 N COLTON ST	6/27/2023	P3
C	THEFT 2D FROM MOTOR VEHICLE	9700 N MORTON CT	6/26/2023	P3
C	THEFT 2D FROM MOTOR VEHICLE	9500 N DIVISION ST	6/29/2023	P4
C	THEFT 2D VEHICLE PARTS AND ACCESSORIES	7000 N DIVISION ST	6/26/2023	P3
C	THEFT 3D ALL OTHER	7700 N DIVISION ST	6/27/2023	P3
A	THEFT 3D FROM MOTOR VEHICLE	8000 N COLTON ST	6/26/2023	P3
A	THEFT 3D FROM MOTOR VEHICLE	8800 N COLTON ST	6/26/2023	P3
C	THEFT 3D SHOPLIFTING	9200 N COLTON ST	6/27/2023	P4
C	THEFT 3D SHOPLIFTING	9200 N COLTON ST	6/27/2023	P4
C	THEFT 3D SHOPLIFTING	9100 N NEWPORT HWY	6/30/2023	P3
C	THEFT 3D SHOPLIFTING	9200 N NEVADA ST	7/1/2023	P4
C	THEFT 3D SHOPLIFTING	9600 N NEWPORT HWY	6/30/2023	
C	THEFT 3D SHOPLIFTING	6500 N NEVADA ST	7/1/2023	
C	THEFT OF MOTOR VEHICLE	1700 E LINCOLN RD	6/27/2023	P4
A	THEFT OF MOTOR VEHICLE	8000 N COLTON ST	6/26/2023	P3
A	THEFT OF MOTOR VEHICLE	8800 N COLTON ST	6/26/2023	P3
C	THEFT OF MOTOR VEHICLE	9500 N DIVISION ST	6/29/2023	P4
C	THEFT OF MOTOR VEHICLE	9200 N COLTON ST	6/29/2023	P4

SPB3WH

C	RESIDENTIAL BURGLARY	5000 N NAPA ST	6/27/2023	P4
C	THEFT 3D ALL OTHER	1500 E OLYMPIC AVE	6/28/2023	P3
C	THEFT 3D VEHICLE PARTS AND ACCESSORIES	5300 N CRESTLINE ST	6/25/2023	P4
C	THEFT OF MOTOR VEHICLE	5300 N CRESTLINE ST	6/25/2023	P4

POLICE SUMMARY - Ending: Saturday, July 1, 2023



NE - Northeast District (P4)

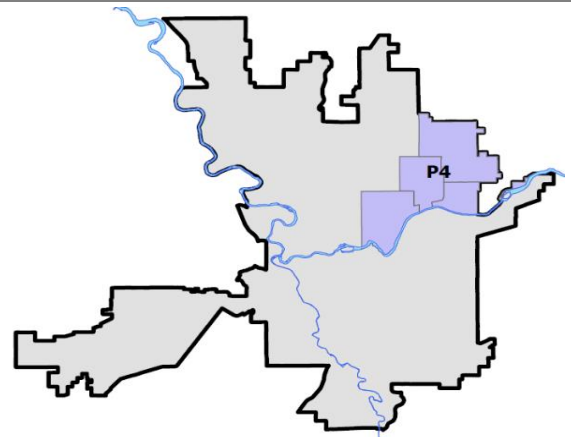
Preliminary IBR Counts

NIBRS Categories (Part 1 Selected)		7 Day Comparison			28 Day Comparison			YTD Comparison		
		Current	Prior	Percent	Current	Prior	Percent	Current	Prior	Percent
Violent	Criminal Homicide	0	0		0	0		0	0	
	Rape	0	1	-100.00%	2	3	-33.33%	17	14	21.43%
	Robbery - Commercial	0	0		2	2	0.00%	9	7	28.57%
	Robbery - Person	4	2	100.00%	6	4	50.00%	21	12	75.00%
	Aggravated Assault - Non DV	4	7	-42.86%	19	8	137.50%	59	46	28.26%
	Aggravated Assault - DV	0	1	-100.00%	2	6	-66.67%	27	33	-18.18%
Violent Total:		8	11	-27.27%	31	23	34.78%	133	112	18.75%
Property	Burglary - Residential	3	5	-40.00%	17	17	0.00%	93	64	45.31%
	Burglary Garage	0	1	-100.00%	5	5	0.00%	29	23	26.09%
	Burglary Commercial	0	2	-100.00%	4	4	0.00%	29	73	-60.27%
	Larceny	19	25	-24.00%	110	98	12.24%	569	529	7.56%
	Vehicle Theft	5	14	-64.29%	32	20	60.00%	148	143	3.50%
	Arson	0	0		1	0		3	6	-50.00%
Property Total:		27	47	-42.55%	169	144	17.36%	871	838	3.94%
Preliminary Part 1 Crime Totals:		35	58	-39.66%	200	167	19.76%	1004	950	5.68%
Current 7 Day Period:		6/25/2023 - 7/1/2023			Prior 7 Day Period:		6/18/2023 - 6/24/2023			
Current 28 Day Period:		6/4/2023 - 7/1/2023			Prior 28 Day Period:		5/7/2023 - 6/3/2023			
Current YTD Day Period:		1/1/2023 - 7/1/2023			Prior YTD Period:		1/1/2022 - 7/1/2022			

Prepared by SPD Crime Analysis Office - Monday, July 3, 2023

NOTE: SPD moved from UCR to the NIBRS reporting standard on 10/4/16 following the transition to a new RMS System. [Numbers on CompStat reports prior to this date should not be used as a comparison to those on this report.](#) Additional info on these reporting standards can be found on the FBI website: <https://ucr.fbi.gov/nibrs-overview>

This chart represents Preliminary counts of selected crime categories from Police Case Reports. Full statistical analysis to determine the confidence level of this data has not been performed. The % change columns on the preliminary counts differ from the percentage change on the NIBRS crime report, sometimes significantly. The CompStat report is designed for operational use and includes only selected NIBRS categories and coding less complex than full NIBRS rules. Official statistics for these and other NIBRS categories can be found on WASPC & FBI websites once available.



Sunday - Saturday

NE - Northeast District (P4)

6/25/2023 TO 7/1/2023



<u>A/C</u>	<u>Offense Statute</u>	<u>Address</u>	<u>Reported Date</u>	<u>Dist</u>
<u>SPB4BE</u>				
C	ASSAULT 2D	4100 N COOK ST	6/30/2023	P4
C	BURGLARY 1D FROM RESIDENCE	1400 E BRIDGEPORT AVE	6/29/2023	P4
C	DRIVE BY SHOOTING	E WELLESLEY AVE / N CRESTLINE ST	6/30/2023	P6
C	RESIDENTIAL BURGLARY	3700 N COOK ST	6/28/2023	P4
C	ROBBERY 1D PERSON	3900 N MARKET ST	6/27/2023	P4
C	THEFT 3D FROM BUILDING	1800 E BRIDGEPORT AVE	6/29/2023	
C	THEFT 3D FROM MOTOR VEHICLE	1600 E GARLAND AVE	6/26/2023	P4
C	THEFT OF MOTOR VEHICLE	1600 E GARLAND AVE	6/26/2023	P4
C	THEFT OF MOTOR VEHICLE	2200 E NORTH CRESCENT AVE	7/1/2023	P4
<u>SPB4HI</u>				
C	ASSAULT 2D	6000 N REGAL ST	6/27/2023	P4
C	ASSAULT 4D WEAPON	E FRANCIS AVE / N CRESTLINE ST	7/1/2023	P4
C	ROBBERY 2D PERSON	3000 E HOFFMAN AVE	6/30/2023	P4
C	THEFT 3D FROM MOTOR VEHICLE	4100 N MARKET ST	6/26/2023	P4
C	THEFT OF A FIREARM FROM MOTOR VEHICLE	2400 E EVERETT AVE	6/27/2023	P4
A	THEFT OF MOTOR VEHICLE	2100 E EVERETT AVE	6/25/2023	P4
<u>SPB4LO</u>				
C	ROBBERY 1D PERSON	1900 N NORTH CENTER ST	7/1/2023	P6
C	ROBBERY 2D PERSON	2500 N DIVISION ST	6/25/2023	P4
C	THEFT 1D FROM BUILDING	E NORA AVE / N ADDISON ST	6/27/2023	P4
C	THEFT 2D ALL OTHER	1100 N STANDARD ST	6/26/2023	P4
C	THEFT 2D ALL OTHER	2800 N MAYFAIR ST	6/27/2023	
C	THEFT 3D ALL OTHER	E MISSION AVE / N HAMILTON ST	6/26/2023	P4
C	THEFT 3D ALL OTHER	3000 N NAPA ST	7/1/2023	P4
C	THEFT 3D FROM BUILDING	800 E BOONE AVE	6/27/2023	
C	THEFT 3D FROM BUILDING	2000 E NORTH CRESCENT AVE	6/30/2023	
C	THEFT 3D FROM MOTOR VEHICLE	900 E AUGUSTA AVE	6/27/2023	P4
C	THEFT 3D FROM MOTOR VEHICLE	900 E MISSION AVE	6/28/2023	P4
C	THEFT 3D SHOPLIFTING	900 E MISSION AVE	7/1/2023	
C	THEFT 3D VEHICLE PARTS AND ACCESSORIES	2400 N DIVISION ST	6/26/2023	P4
C	THEFT OF MOTOR VEHICLE	900 E BOONE AVE	6/25/2023	P4
C	THEFT OF MOTOR VEHICLE	E MISSION AVE / N HAMILTON ST	6/29/2023	P4
<u>SPB4MI</u>				
C	RESIDENTIAL BURGLARY	4300 E CLEVELAND AVE	6/30/2023	P4
C	THEFT 2D FROM MOTOR VEHICLE	4200 E MONTGOMERY AVE	6/27/2023	P4
C	THEFT 2D FROM MOTOR VEHICLE	3800 E MONTGOMERY AVE	6/30/2023	
C	THEFT 3D FROM MOTOR VEHICLE	3300 E BRIDGEPORT AVE	6/26/2023	P4

For protection of victim privacy, the entire address on sexual assault crimes has been redacted.

<u>A/C</u>	<u>Offense Statute</u>	<u>Address</u>	<u>Reported Date</u>	<u>Dist</u>
C	THEFT OF A FIREARM ALL OTHER LOCATIONS	3900 E GRACE AVE	7/1/2023	P4

SPOKANE POLICE DEPARTMENT



South Precinct CHARLIE Sector

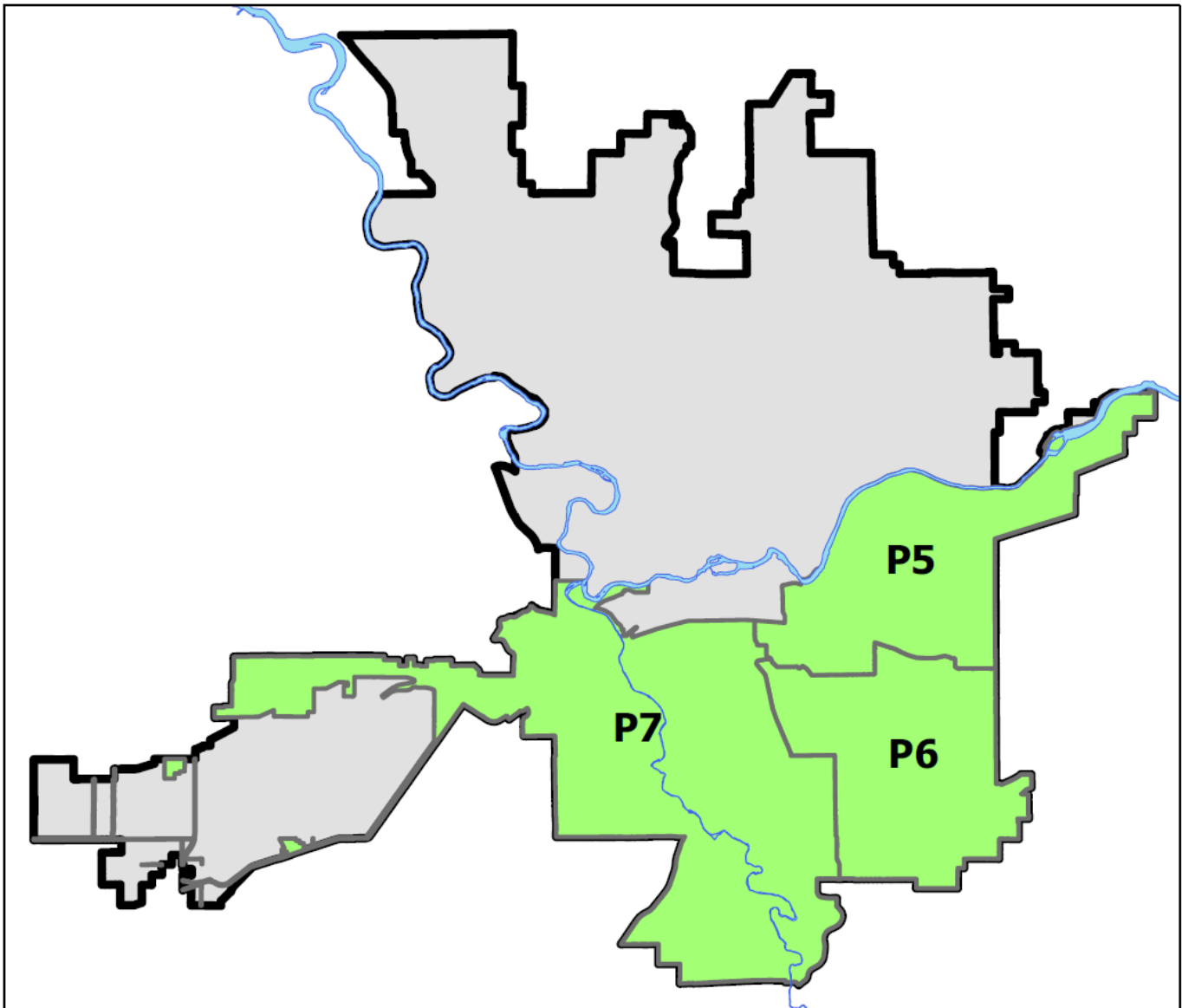
PSA Commander

Captain Matt Cowles

South Central District (P5)

Southeast District (P6)

Southwest District (P7)



POLICE SUMMARY - Ending: Saturday, July 1, 2023

SOUTH PRECINCT (P5, P6, P7) CHARLIE SECTOR



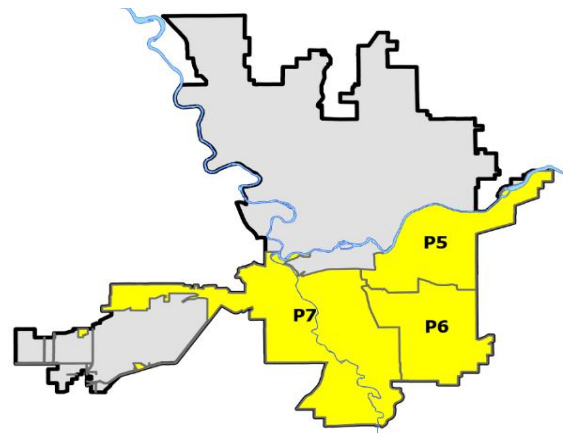
Preliminary IBR Counts

NIBRS Categories (Part 1 Selected)		7 Day Comparison			28 Day Comparison			YTD Comparison		
		Current	Prior	Percent	Current	Prior	Percent	Current	Prior	Percent
Violent	Criminal Homicide	0	0		0	0		2	2	0.00%
	Rape	0	1	-100.00%	6	7	-14.29%	39	36	8.33%
	Robbery - Commercial	0	0		1	0		7	6	16.67%
	Robbery - Person	1	1	0.00%	4	4	0.00%	20	17	17.65%
	Aggravated Assault - Non DV	4	3	33.33%	17	7	142.86%	76	57	33.33%
	Aggravated Assault - DV	1	2	-50.00%	5	7	-28.57%	42	53	-20.75%
Violent Total:		6	7	-14.29%	33	25	32.00%	186	171	8.77%
Property	Burglary - Residential	5	6	-16.67%	18	11	63.64%	88	122	-27.87%
	Burglary Garage	2	3	-33.33%	10	17	-41.18%	80	67	19.40%
	Burglary Commercial	5	4	25.00%	17	17	0.00%	77	103	-25.24%
	Larceny	51	48	6.25%	190	182	4.40%	1157	1411	-18.00%
	Vehicle Theft	13	12	8.33%	46	51	-9.80%	224	235	-4.68%
	Arson	1	0		2	1	100.00%	7	8	-12.50%
Property Total:		77	73	5.48%	283	279	1.43%	1633	1946	-16.08%
Preliminary Part 1 Crime Totals:		83	80	3.75%	316	304	3.95%	1819	2117	-14.08%
Current 7 Day Period:		6/25/2023 - 7/1/2023			Prior 7 Day Period:		6/18/2023 - 6/24/2023			
Current 28 Day Period:		6/4/2023 - 7/1/2023			Prior 28 Day Period:		5/7/2023 - 6/3/2023			
Current YTD Day Period:		1/1/2023 - 7/1/2023			Prior YTD Period:		1/1/2022 - 7/1/2022			

Prepared by SPD Crime Analysis Office - Monday, July 3, 2023

NOTE: SPD moved from UCR to the NIBRS reporting standard on 10/4/16 following the transition to a new RMS System. [Numbers on CompStat reports prior to this date should not be used as a comparison to those on this report.](#) Additional info on these reporting standards can be found on the FBI website: <https://ucr.fbi.gov/nibrs-overview>

This chart represents Preliminary counts of selected crime categories from Police Case Reports. Full statistical analysis to determine the confidence level of this data has not been performed. The % change columns on the preliminary counts differ from the percentage change on the NIBRS crime report, sometimes significantly. The CompStat report is designed for operational use and includes only selected NIBRS categories and coding less complex than full NIBRS rules. Official statistics for these and other NIBRS categories can be found on WASPC & FBI websites once available.



Note: On 1/8/23 boundary changes incorporated portions of P7 into the Downtown Precinct (SPD8BA and SPD8PV); Consequently activity in P7 will appear lower if compared to printed CompStat reports prior to 1/8/23

POLICE SUMMARY - Ending: Saturday, July 1, 2023



SE - South Central District (P5)

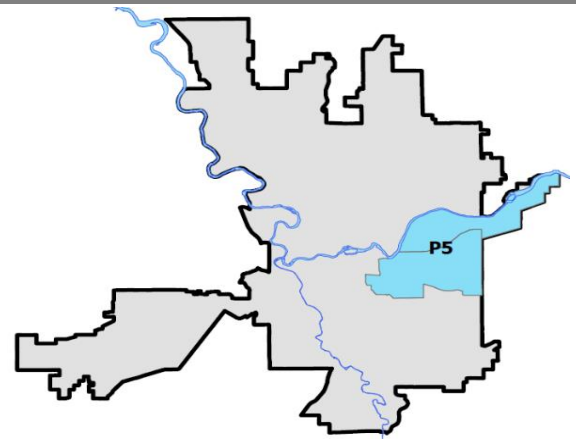
Preliminary IBR Counts

NIBRS Categories (Part 1 Selected)		7 Day Comparison			28 Day Comparison			YTD Comparison		
		Current	Prior	Percent	Current	Prior	Percent	Current	Prior	Percent
Violent	Criminal Homicide	0	0		0	0		0	1	-100.00%
	Rape	0	0		2	3	-33.33%	19	12	58.33%
	Robbery - Commercial	0	0		1	0		2	2	0.00%
	Robbery - Person	0	1	-100.00%	2	3	-33.33%	13	5	160.00%
	Aggravated Assault - Non DV	3	0		8	6	33.33%	39	28	39.29%
	Aggravated Assault - DV	0	1	-100.00%	3	4	-25.00%	22	28	-21.43%
Violent Total:		3	2	50.00%	16	16	0.00%	95	76	25.00%
Property	Burglary - Residential	2	0		7	4	75.00%	32	42	-23.81%
	Burglary Garage	1	1	0.00%	2	3	-33.33%	23	22	4.55%
	Burglary Commercial	3	3	0.00%	9	12	-25.00%	51	60	-15.00%
	Larceny	18	14	28.57%	66	47	40.43%	401	540	-25.74%
	Vehicle Theft	3	5	-40.00%	17	9	88.89%	80	114	-29.82%
	Arson	0	0		1	1	0.00%	5	3	66.67%
Property Total:		27	23	17.39%	102	76	34.21%	592	781	-24.20%
Preliminary Part 1 Crime Totals:		30	25	20.00%	118	92	28.26%	687	857	-19.84%
Current 7 Day Period:		6/25/2023 - 7/1/2023			Prior 7 Day Period:		6/18/2023 - 6/24/2023			
Current 28 Day Period:		6/4/2023 - 7/1/2023			Prior 28 Day Period:		5/7/2023 - 6/3/2023			
Current YTD Day Period:		1/1/2023 - 7/1/2023			Prior YTD Period:		1/1/2022 - 7/1/2022			


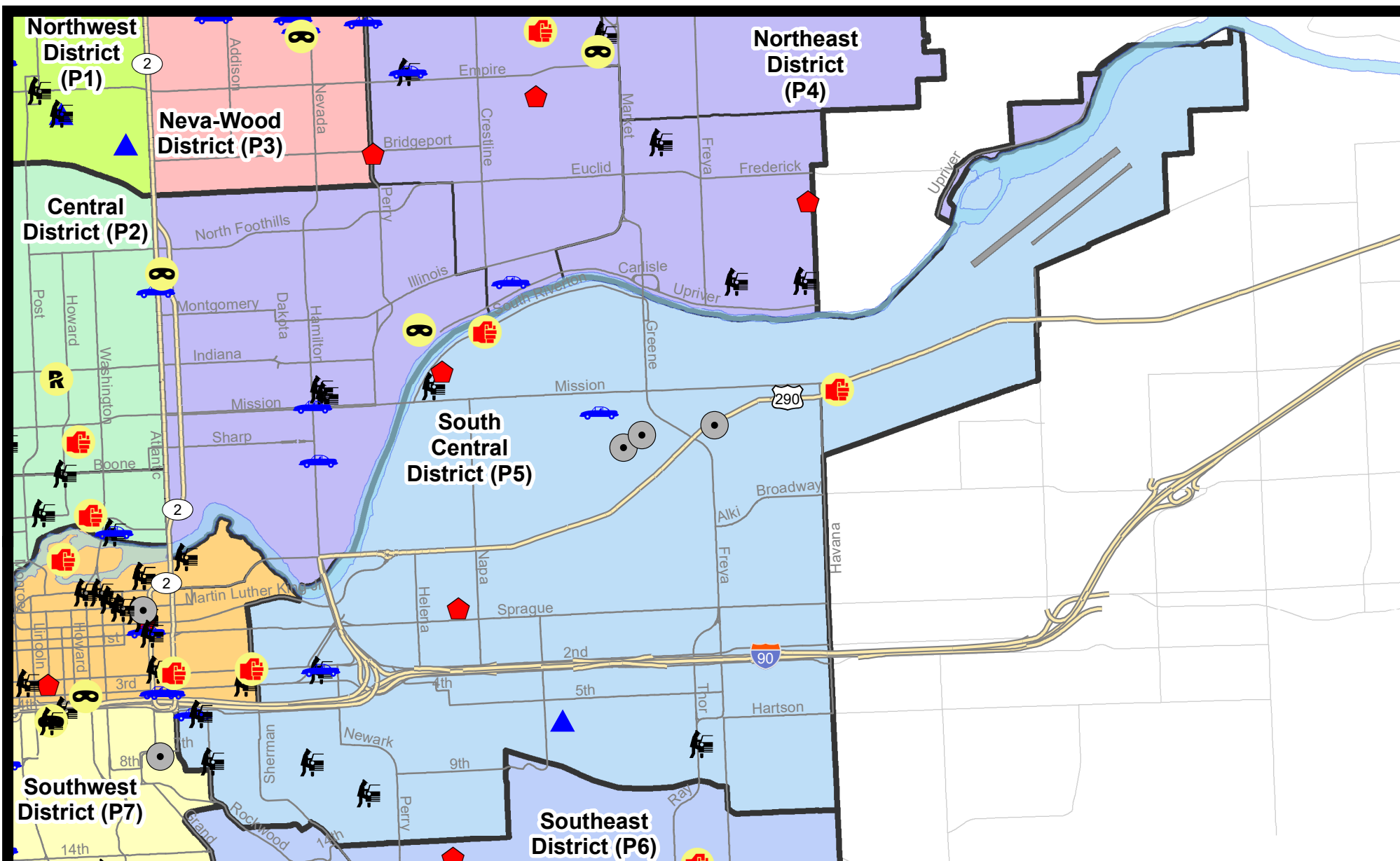
Prepared by SPD Crime Analysis Office - Monday, July 3, 2023

NOTE: SPD moved from UCR to the NIBRS reporting standard on 10/4/16 following the transition to a new RMS System. [Numbers on CompStat reports prior to this date should not be used as a comparison to those on this report.](#) Additional info on these reporting standards can be found on the FBI website: <https://ucr.fbi.gov/nibrs-overview>

This chart represents Preliminary counts of selected crime categories from Police Case Reports. Full statistical analysis to determine the confidence level of this data has not been performed. The % change columns on the preliminary counts differ from the percentage change on the NIBRS crime report, sometimes significantly. The CompStat report is designed for operational use and includes only selected NIBRS categories and coding less complex than full NIBRS rules. Official statistics for these and other NIBRS categories can be found on WASPC & FBI websites once available.



Note: On 2/10/21 a portion of the Police Block SPC5EC became part of the Downtown Precinct (SPD8EC); Consequently activity in P5 will appear lower if compared to printed CompStat reports prior to 2/10/21



City of Spokane
South Central District (P5)
Selected
Crime Types
2023-06-25 to 2023-07-01

Prepared By:
Crime Analysis Unit
Spokane Police Department

Legend

NIBRS Events



Criminal Homicide



Rape



Robbery Commercial



Robbery Person



Aggravated Assault



Burglary Residential



Burglary Garage



Burglary Commercial



Vehicle Prowling



Vehicle Theft



Arson

Cases Represent LERMS Crime Codes

Points may indicate multiple events

Note: Veh Prowl is only Larceny category displayed



For Additional Information on Incidents
 pertaining to an Area, Trend, or Pattern
 Contact Information Analysis

0 0.2 0.4 0.6 0.8 1 Miles



THIS IS NOT A LEGAL DOCUMENT:
 The information shown on this map is compiled
 from various sources and is subject to constant
 revision. Information shown on this map should
 not be used to determine the location of facilities
 in relationship to property lines, section lines,
 streets, etc.

Sunday - Saturday

SE - South Central District (P5)

6/25/2023 TO 7/1/2023



<u>A/C</u>	<u>Offense Statute</u>	<u>Address</u>	<u>Reported Date</u>	<u>Dist</u>
<u>SPC5EC</u>				
C	ASSAULT 2D	E 2ND AVE / S SHERMAN ST	6/30/2023	P6
C	BURGLARY 1D GARAGE	600 S COOK ST	6/25/2023	P5
C	BURGLARY 2D COMMERCIAL	3600 E TRENT AVE	6/28/2023	P6
C	RESIDENTIAL BURGLARY	1800 E RIVERSIDE AVE	6/29/2023	P6
C	THEFT 1D ALL OTHER	4100 E SPRAGUE AVE	6/28/2023	P5
C	THEFT 1D FROM MOTOR VEHICLE	900 E 3RD AVE	6/30/2023	P8
C	THEFT 2D ALL OTHER	0 E 6TH AVE	6/26/2023	P5
C	THEFT 2D ALL OTHER	900 E 3RD AVE	6/26/2023	P5
C	THEFT 2D FROM BUILDING	3600 E 12TH AVE	7/1/2023	P4
C	THEFT 2D FROM BUILDING	1200 S SOUTHEAST BLVD	6/26/2023	
C	THEFT 2D FROM MOTOR VEHICLE	800 S COWLEY ST	6/28/2023	P5
C	THEFT 2D FROM MOTOR VEHICLE	1100 E 10TH AVE	6/28/2023	P5
C	THEFT 3D FROM MOTOR VEHICLE	3400 E 8TH AVE	6/28/2023	P5
C	THEFT 3D FROM MOTOR VEHICLE	700 S GARFIELD ST	6/29/2023	P5
C	THEFT 3D FROM MOTOR VEHICLE	100 E 4TH AVE	7/1/2023	
C	THEFT 3D FROM MOTOR VEHICLE	100 E 4TH AVE	7/1/2023	
C	THEFT 3D SHOPLIFTING	700 E 2ND AVE	6/25/2023	P5
C	THEFT OF MOTOR VEHICLE	100 E 4TH AVE	6/29/2023	P5
C	THEFT OF MOTOR VEHICLE	900 E 3RD AVE	6/30/2023	P8
<u>SPC5GP</u>				
C	ASSAULT 1D	2000 E SOUTH RIVERTON AVE	6/25/2023	P6
C	ASSAULT 2D	4300 E TRENT AVE	6/28/2023	P6
C	BURGLARY 2D COMMERCIAL	3100 E BOONE AVE	6/26/2023	P7
C	BURGLARY 2D COMMERCIAL	1000 N HAVEN ST	6/26/2023	P6
C	RESIDENTIAL BURGLARY	1700 E TILSLEY PL	6/29/2023	P6
C	THEFT 2D ALL OTHER	2000 E MISSION AVE	6/27/2023	
C	THEFT 3D ALL OTHER	4300 E TRENT AVE	7/1/2023	
C	THEFT 3D FROM BUILDING	4300 E TRENT AVE	6/26/2023	P5
C	THEFT 3D FROM MOTOR VEHICLE	1600 E SOUTH RIVERTON AVE	6/27/2023	P5
C	THEFT 3D VEHICLE PARTS AND ACCESSORIES	1600 E SOUTH RIVERTON AVE	6/27/2023	P5
C	THEFT OF MOTOR VEHICLE	2800 E SINTO AVE	6/26/2023	P6

POLICE SUMMARY - Ending: Saturday, July 1, 2023



SE - Southeast District (P6)

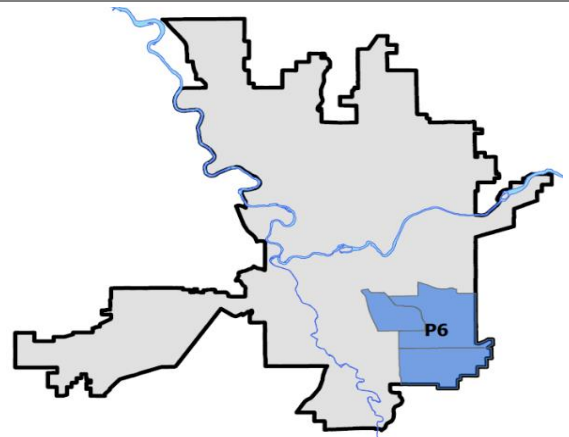
Preliminary IBR Counts

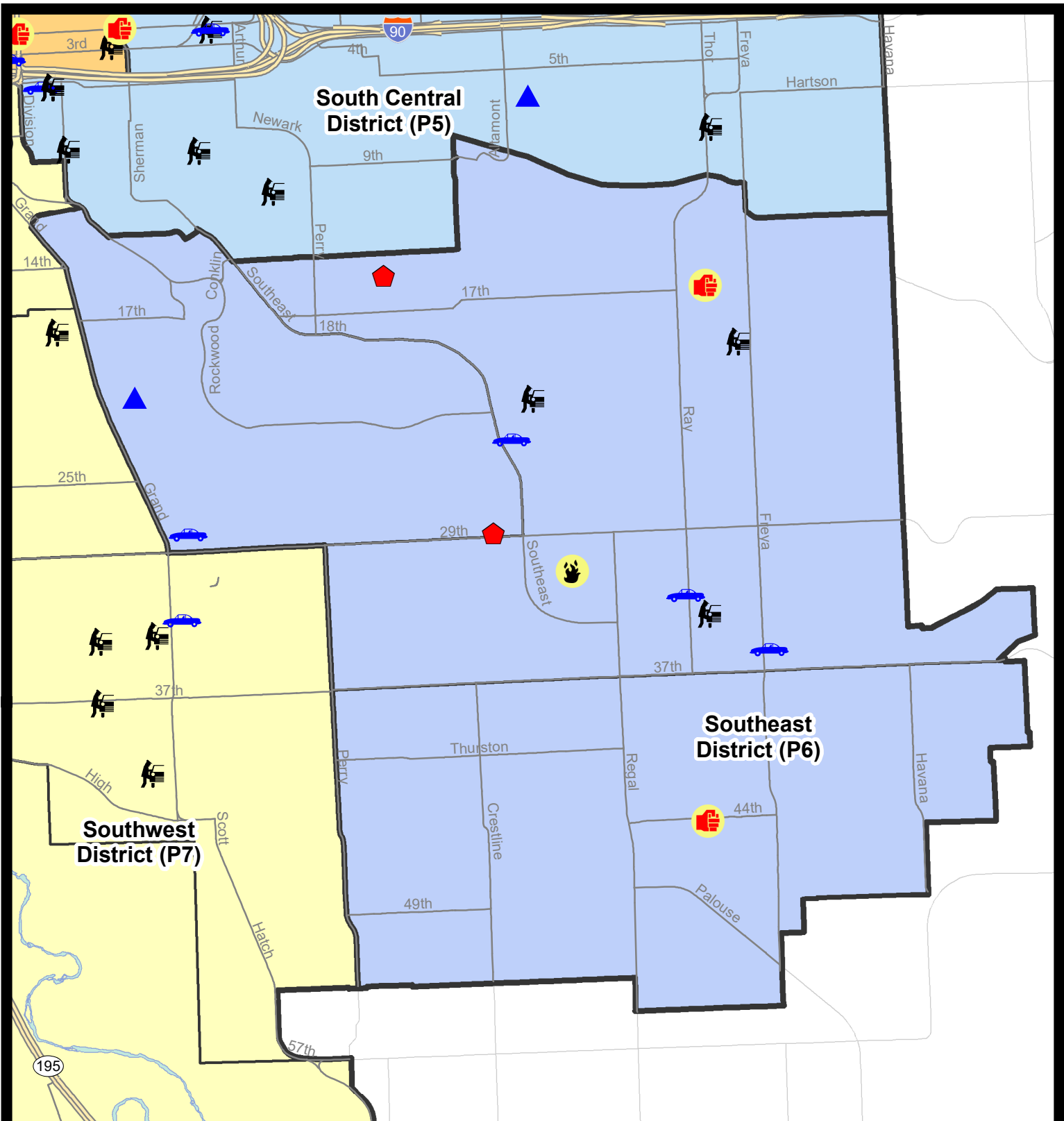
NIBRS Categories (Part 1 Selected)		7 Day Comparison			28 Day Comparison			YTD Comparison		
		Current	Prior	Percent	Current	Prior	Percent	Current	Prior	Percent
Violent	Criminal Homicide	0	0		0	0		0	0	
	Rape	0	1	-100.00%	3	0		6	6	0.00%
	Robbery - Commercial	0	0		0	0		1	2	-50.00%
	Robbery - Person	0	0		0	1	-100.00%	1	4	-75.00%
	Aggravated Assault - Non DV	1	1	0.00%	4	1	300.00%	13	8	62.50%
	Aggravated Assault - DV	1	0		1	2	-50.00%	10	11	-9.09%
Violent Total:		2	2	0.00%	8	4	100.00%	31	31	0.00%
Property	Burglary - Residential	2	3	-33.33%	6	2	200.00%	21	44	-52.27%
	Burglary Garage	1	0		3	2	50.00%	19	18	5.56%
	Burglary Commercial	0	0		2	2	0.00%	13	13	0.00%
	Larceny	6	8	-25.00%	31	46	-32.61%	270	287	-5.92%
	Vehicle Theft	4	4	0.00%	11	14	-21.43%	55	45	22.22%
	Arson	1	0		1	0		1	1	0.00%
Property Total:		14	15	-6.67%	54	66	-18.18%	379	408	-7.11%
Preliminary Part 1 Crime Totals:		16	17	-5.88%	62	70	-11.43%	410	439	-6.61%
Current 7 Day Period:		6/25/2023 - 7/1/2023			Prior 7 Day Period:		6/18/2023 - 6/24/2023			
Current 28 Day Period:		6/4/2023 - 7/1/2023			Prior 28 Day Period:		5/7/2023 - 6/3/2023			
Current YTD Day Period:		1/1/2023 - 7/1/2023			Prior YTD Period:		1/1/2022 - 7/1/2022			

Prepared by SPD Crime Analysis Office - Monday, July 3, 2023

NOTE: SPD moved from UCR to the NIBRS reporting standard on 10/4/16 following the transition to a new RMS System. [Numbers on CompStat reports prior to this date should not be used as a comparison to those on this report.](#) Additional info on these reporting standards can be found on the FBI website: <https://ucr.fbi.gov/nibrs-overview>

This chart represents Preliminary counts of selected crime categories from Police Case Reports. Full statistical analysis to determine the confidence level of this data has not been performed. The % change columns on the preliminary counts differ from the percentage change on the NIBRS crime report, sometimes significantly. The CompStat report is designed for operational use and includes only selected NIBRS categories and coding less complex than full NIBRS rules. Official statistics for these and other NIBRS categories can be found on WASPC & FBI websites once available.





City of Spokane

Southeast District (P6)

Selected Crime Codes

2023-06-25 to 2023-07-01

Prepared By:
Crime Analysis Unit
Spokane Police Department

Legend

NIBRS Events



Criminal Homicide



Rape



Robbery Commercial



Robbery Person



Aggravated Assault



Burglary Residential



Burglary Garage



Burglary Commercial



Vehicle Prowling



Vehicle Theft



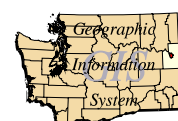
Arson



Cases Represent LERMS Crime Codes
Points may indicate multiple events
Note: Veh Prowl is only Larceny displayed

For Additional Information on
Incidents pertaining to an
Area, Trend, or Pattern
Contact Information Analysis

0 0.15 0.3 0.6 Miles



THIS IS NOT A LEGAL DOCUMENT:
The information shown on this map is compiled
from various sources and is subject to constant
revision. Information shown on this map should
not be used to determine the location of facilities
in relationship to property lines, section lines,
streets, etc.

Sunday - Saturday

SE - Southeast District (P6)

6/25/2023 TO 7/1/2023



<u>A/C</u>	<u>Offense Statute</u>	<u>Address</u>	<u>Reported Date</u>	<u>Dist</u>
<u>SPC6LH</u>				
C	ARSON 2D	3100 S MT VERNON ST	6/25/2023	P6
C	ASSAULT 2D	3300 E 17TH AVE	7/1/2023	P6
C	RESIDENTIAL BURGLARY	1700 E 15TH AVE	6/26/2023	P6
C	THEFT 2D ALL OTHER	3600 E 20TH AVE	6/27/2023	P6
C	THEFT 2D ALL OTHER	3100 S MT VERNON ST	6/28/2023	P6
C	THEFT 2D FROM MOTOR VEHICLE	3500 E 20TH AVE	6/26/2023	P6
A	THEFT 3D FROM MOTOR VEHICLE	3300 E 34TH AVE	6/29/2023	P5
C	THEFT 3D FROM MOTOR VEHICLE	2200 S SOUTHEAST BLVD	6/30/2023	P6
C	THEFT OF MOTOR VEHICLE	2300 S SOUTHEAST BLVD	6/27/2023	P6
A	THEFT OF MOTOR VEHICLE	3600 E 36TH AVE	6/26/2023	P6
C	THEFT OF MOTOR VEHICLE	3100 E 33RD AVE	6/29/2023	P6
<u>SPC6RW</u>				
C	BURGLARY 1D FROM RESIDENCE	2300 E 29TH AVE	6/25/2023	P6
C	BURGLARY 2D GARAGE	400 E 21ST AVE	6/29/2023	P5
C	THEFT OF MOTOR VEHICLE	700 E 28TH AVE	6/26/2023	P6
<u>SPC6SG</u>				
C	ASSAULT 2D	3200 E 44TH AVE	6/26/2023	P6
C	THEFT 3D SHOPLIFTING	4900 S REGAL ST	7/1/2023	

POLICE SUMMARY - Ending: Saturday, July 1, 2023



SW - Southwest District (P7)

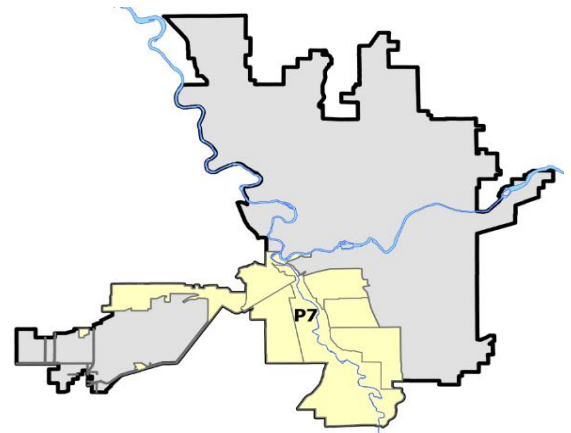
Preliminary IBR Counts

NIBRS Categories (Part 1 Selected)		7 Day Comparison			28 Day Comparison			YTD Comparison		
		Current	Prior	Percent	Current	Prior	Percent	Current	Prior	Percent
Violent	Criminal Homicide	0	0		0	0		2	1	100.00%
	Rape	0	0		1	4	-75.00%	14	18	-22.22%
	Robbery - Commercial	0	0		0	0		4	2	100.00%
	Robbery - Person	1	0		2	0		6	8	-25.00%
	Aggravated Assault - Non DV	0	2	-100.00%	5	0		24	21	14.29%
	Aggravated Assault - DV	0	1	-100.00%	1	1	0.00%	10	14	-28.57%
Violent Total:		1	3	-66.67%	9	5	80.00%	60	64	-6.25%
Property	Burglary - Residential	1	3	-66.67%	5	5	0.00%	35	36	-2.78%
	Burglary Garage	0	2	-100.00%	5	12	-58.33%	38	27	40.74%
	Burglary Commercial	2	1	100.00%	6	3	100.00%	13	30	-56.67%
	Larceny	27	26	3.85%	93	89	4.49%	486	584	-16.78%
	Vehicle Theft	6	3	100.00%	18	28	-35.71%	89	76	17.11%
	Arson	0	0		0	0		1	4	-75.00%
Property Total:		36	35	2.86%	127	137	-7.30%	662	757	-12.55%
Preliminary Part 1 Crime Totals:		37	38	-2.63%	136	142	-4.23%	722	821	-12.06%
Current 7 Day Period:		6/25/2023 - 7/1/2023			Prior 7 Day Period:		6/18/2023 - 6/24/2023			
Current 28 Day Period:		6/4/2023 - 7/1/2023			Prior 28 Day Period:		5/7/2023 - 6/3/2023			
Current YTD Day Period:		1/1/2023 - 7/1/2023			Prior YTD Period:		1/1/2022 - 7/1/2022			

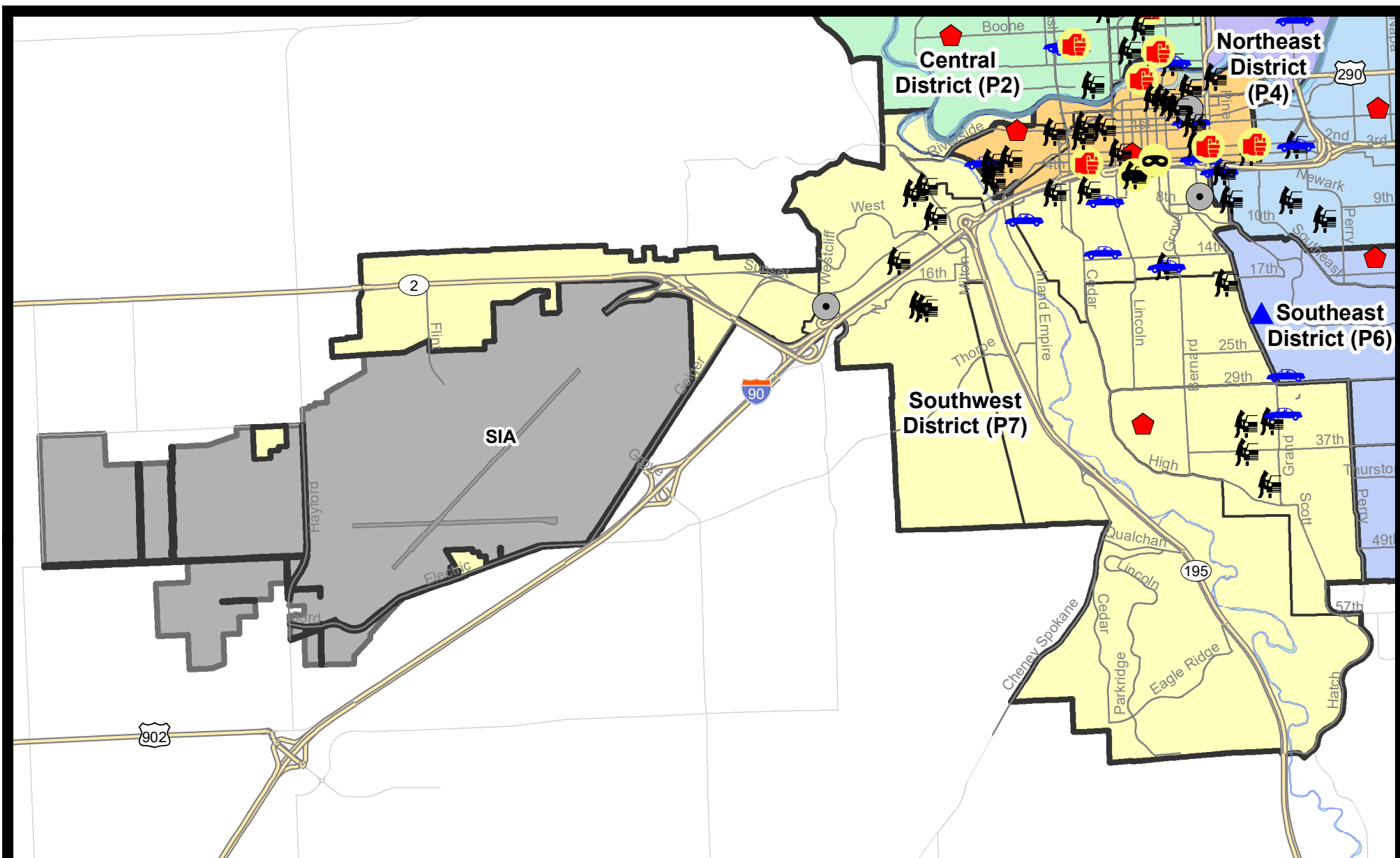
Prepared by SPD Crime Analysis Office - Monday, July 3, 2023

NOTE: SPD moved from UCR to the NIBRS reporting standard on 10/4/16 following the transition to a new RMS System. [Numbers on CompStat reports prior to this date should not be used as a comparison to those on this report.](#) Additional info on these reporting standards can be found on the FBI website: <https://ucr.fbi.gov/nibrs-overview>

This chart represents Preliminary counts of selected crime categories from Police Case Reports. Full statistical analysis to determine the confidence level of this data has not been performed. The % change columns on the preliminary counts differ from the percentage change on the NIBRS crime report, sometimes significantly. The CompStat report is designed for operational use and includes only selected NIBRS categories and coding less complex than full NIBRS rules. Official statistics for these and other NIBRS categories can be found on WASPC & FBI websites once available.



Note: On 1/8/23 boundary changes were implemented that incorporated portions of P7 into the Downtown DAVID Sector (SPD8BA SPD8PV); Consequently activity in P7 will appear lower if compared to printed CompStat reports prior to 1/8/23



City of Spokane
Southwest District (P7)
Selected
Crime Types
2023-06-25 to 2023-07-01
 Prepared By:
 Crime Analysis Unit
 Spokane Police Department

Legend

NIBRS Events



Robbery Commercial

Robbery Person

Aggravated Assault

Burglary Residential

Burglary Garage

Burglary Commercial

Vehicle Prowling

Vehicle Theft

Arson

Cases Represent LERMS Crime Codes
 Points may indicate multiple events
 Note: Veh Prowl is only Larceny category displayed



For Additional Information on Incidents
 pertaining to an Area, Trend, or Pattern
 Contact Information Analysis

0 0.2 0.4 0.6 0.8 1 1.2 1.4 1.6 Miles



THIS IS NOT A LEGAL DOCUMENT:
 The information shown on this map is compiled
 from various sources and is subject to constant
 revision. Information shown on this map should
 not be used to determine the location of facilities
 in relationship to property lines, section lines,
 streets, etc.



Sunday - Saturday

SE - Southwest District (P7)

6/25/2023 TO 7/1/2023



<u>A/C</u>	<u>Offense Statute</u>	<u>Address</u>	<u>Reported Date</u>	<u>Dist</u>
<u>SPC7CH</u>				
C	BURGLARY 2D COMMERCIAL	100 W 8TH AVE	6/28/2023	P6
A	ROBBERY 1D PERSON	800 W 5TH AVE	6/29/2023	P7
C	THEFT 2D FROM MOTOR VEHICLE	400 W 15TH AVE	6/25/2023	P7
C	THEFT 2D FROM MOTOR VEHICLE	1600 W 6TH AVE	6/28/2023	P7
C	THEFT 2D FROM MOTOR VEHICLE	W 6TH AVE / S ADAMS ST	6/29/2023	P7
C	THEFT 3D ALL OTHER	800 W 13TH AVE	6/28/2023	P7
C	THEFT 3D ALL OTHER	1200 W 13TH AVE	6/28/2023	
C	THEFT 3D FROM MOTOR VEHICLE	S WALL ST / W 4TH AVE	6/26/2023	P7
C	THEFT 3D FROM MOTOR VEHICLE	800 W 5TH AVE	6/27/2023	P7
C	THEFT 3D VEHICLE PARTS AND ACCESSORIES	1400 W 9TH AVE	6/25/2023	P7
C	THEFT 3D VEHICLE PARTS AND ACCESSORIES	500 W 7TH AVE	6/28/2023	P7
C	THEFT 3D VEHICLE PARTS AND ACCESSORIES	200 W 7TH AVE	6/29/2023	P5
C	THEFT OF MOTOR VEHICLE	400 W 15TH AVE	6/25/2023	P7
C	THEFT OF MOTOR VEHICLE	1100 W 7TH AVE	6/25/2023	P7
C	THEFT OF MOTOR VEHICLE	W 9TH AVE / S CANNON ST	6/27/2023	P7
C	THEFT OF MOTOR VEHICLE	W 9TH AVE / S CANNON ST	6/27/2023	P7
C	THEFT OF MOTOR VEHICLE	1100 W 13TH AVE	6/28/2023	P7
<u>SPC7CS</u>				
C	RESIDENTIAL BURGLARY	900 W COMSTOCK CT	6/29/2023	P7
C	THEFT 2D ALL OTHER	3300 S GRAND BLVD	6/26/2023	P7
C	THEFT 2D FROM MOTOR VEHICLE	3300 S MANITO BLVD	6/26/2023	
C	THEFT 3D FROM MOTOR VEHICLE	4000 S SHERMAN ST	6/29/2023	P7
C	THEFT 3D FROM MOTOR VEHICLE	3700 S SKYVIEW DR	6/29/2023	P7
C	THEFT 3D SHOPLIFTING	800 E 29TH AVE	6/28/2023	
C	THEFT OF A FIREARM FROM MOTOR VEHICLE	3300 S GRAND BLVD	6/26/2023	P7
C	THEFT OF MOTOR VEHICLE	600 E 33RD AVE	6/27/2023	P6
<u>SPC7GT</u>				
C	THEFT 1D FROM MOTOR VEHICLE	3100 W 18TH AVE	6/25/2023	P7
C	THEFT 2D FROM BUILDING	2900 W 19TH AVE	6/29/2023	P7
C	THEFT 3D FROM MOTOR VEHICLE	1700 S D ST	6/27/2023	P7
<u>SPC7LC</u>				
C	THEFT OF A FIREARM FROM BUILDING	6900 S JASPER DR	6/28/2023	P7
<u>SPC7MC</u>				
C	THEFT 2D FROM MOTOR VEHICLE	1700 S GRAND BLVD	6/25/2023	P7
C	THEFT 3D ALL OTHER	1000 W 23RD AVE	6/26/2023	P7
<u>SPC7WH</u>				

A/C	Offense Statute	Address	Reported Date	Dist
C	BURGLARY 2D COMMERCIAL	1600 S RUSTLE ST	6/25/2023	P7
C	THEFT 2D FROM MOTOR VEHICLE	500 S GOVERNMENT WAY	6/29/2023	P7
C	THEFT 3D FROM MOTOR VEHICLE	3200 W 6TH AVE	6/25/2023	P7
C	THEFT 3D FROM MOTOR VEHICLE	3000 W SUNSET BLVD	6/27/2023	P7
C	THEFT 3D FROM MOTOR VEHICLE	3400 W WOODLAND BLVD	6/29/2023	P7
<u>SPC7WP</u>				
C	THEFT 1D ALL OTHER	5600 W SUNSET HWY	6/30/2023	P6

SPOKANE POLICE DEPARTMENT

Downtown Precinct

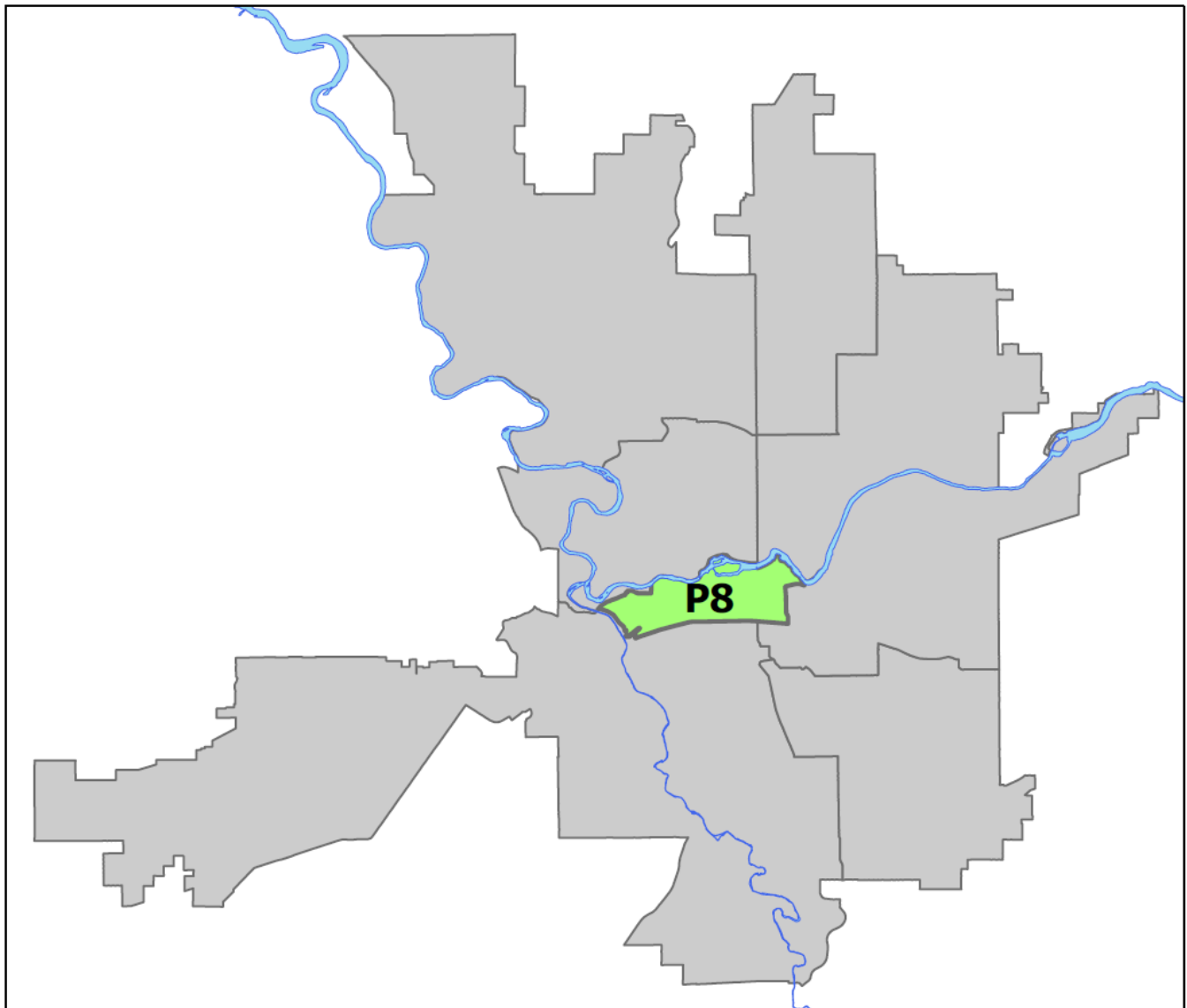
DAVID Sector



PSA Commander

Captain David Singley

Downtown District (P8)



POLICE SUMMARY - Ending: Saturday, July 1, 2023

DOWNTOWN PRECINCT (P8) DAVID SECTOR



Preliminary IBR Counts

NIBRS Categories (Part 1 Selected)		7 Day Comparison			28 Day Comparison			YTD Comparison		
		Current	Prior	Percent	Current	Prior	Percent	Current	Prior	Percent
Violent	Criminal Homicide	0	0		0	0		0	2	-100.00%
	Rape	0	1	-100.00%	3	2	50.00%	16	20	-20.00%
	Robbery - Commercial	0	1	-100.00%	4	1	300.00%	10	7	42.86%
	Robbery - Person	1	0		3	6	-50.00%	37	28	32.14%
	Aggravated Assault - Non DV	3	3	0.00%	20	10	100.00%	81	61	32.79%
	Aggravated Assault - DV	0	0		3	4	-25.00%	19	11	72.73%
Violent Total:		4	5	-20.00%	33	23	43.48%	163	129	26.36%
Property	Burglary - Residential	5	1	400.00%	9	4	125.00%	27	22	22.73%
	Burglary Garage	0	0		1	4	-75.00%	15	8	87.50%
	Burglary Commercial	1	2	-50.00%	3	6	-50.00%	44	51	-13.73%
	Larceny	40	30	33.33%	130	105	23.81%	680	934	-27.19%
	Vehicle Theft	4	2	100.00%	15	12	25.00%	77	97	-20.62%
	Arson	0	0		0	0		12	6	100.00%
Property Total:		50	35	42.86%	158	131	20.61%	855	1118	-23.52%
Preliminary Part 1 Crime Totals:		54	40	35.00%	191	154	24.03%	1018	1247	-18.36%
Current 7 Day Period:		6/25/2023 - 7/1/2023			Prior 7 Day Period:		6/18/2023 - 6/24/2023			
Current 28 Day Period:		6/4/2023 - 7/1/2023			Prior 28 Day Period:		5/7/2023 - 6/3/2023			
Current YTD Day Period:		1/1/2023 - 7/1/2023			Prior YTD Period:		1/1/2022 - 7/1/2022			

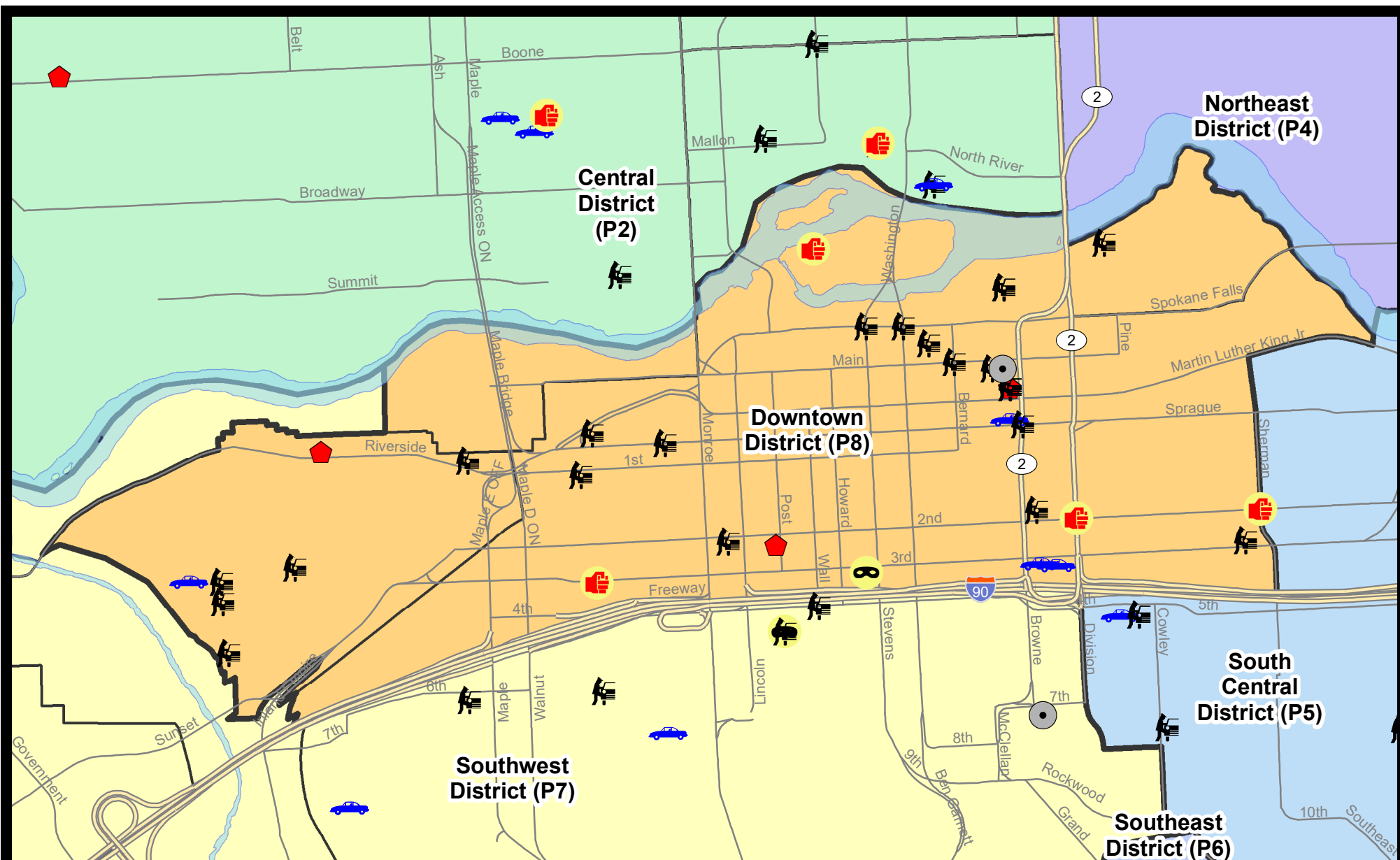
Prepared by SPD Crime Analysis Office - Monday, July 3, 2023

NOTE: SPD moved from UCR to the NIBRS reporting standard on 10/4/16 following the transition to a new RMS System. [Numbers on CompStat reports prior to this date should not be used as a comparison to those on this report.](#) Additional info on these reporting standards can be found on the FBI website: <https://ucr.fbi.gov/nibrs-overview>

This chart represents Preliminary counts of selected crime categories from Police Case Reports. Full statistical analysis to determine the confidence level of this data has not been performed. The % change columns on the preliminary counts differ from the percentage change on the NIBRS crime report, sometimes significantly. The CompStat report is designed for operational use and includes only selected NIBRS categories and coding less complex than full NIBRS rules. Official statistics for these and other NIBRS categories can be found on WASPC & FBI websites once available.



Note: On 1/8/23 boundary changes incorporated portions of P7 into the Downtown Precinct (SPD8BA and SPD8PV); Consequently activity in P8 will appear higher if compared to printed CompStat reports prior to 1/8/23



City of Spokane
Downtown District (P8)
Selected
Crime Types
2023-06-25 to 2023-07-01

Prepared By:
Crime Analysis Unit
Spokane Police Department

Legend

NIBRS Events



Criminal Homicide



Rape



Robbery Commercial



Robbery Person



Aggravated Assault



Burglary Residential



Burglary Garage



Burglary Commercial



Vehicle Prowling



Vehicle Theft



Arson

Cases Represent LERMS Crime Codes
 Points may indicate multiple events
 Note: Veh Prowl is only Larceny category displayed



For Additional Information on Incidents
 pertaining to an Area, Trend, or Pattern
 Contact Information Analysis

0 0.2 0.4 Miles



THIS IS NOT A LEGAL DOCUMENT:
 The information shown on this map is compiled
 from various sources and is subject to constant
 revision. Information shown on this map should
 not be used to determine the location of facilities
 in relationship to property lines, section lines,
 streets, etc.



Sunday - Saturday

SW - Downtown District (P8)

6/25/2023 TO 7/1/2023



<u>A/C</u>	<u>Offense Statute</u>	<u>Address</u>	<u>Reported Date</u>	<u>Dist</u>
<u>SPD8BA</u>				
C	RESIDENTIAL BURGLARY	2000 W RIVERSIDE AVE	6/25/2023	P8
C	THEFT 2D ALL OTHER	1800 W SUNSET BLVD	6/25/2023	
C	THEFT 2D FROM MOTOR VEHICLE	2100 W 2ND AVE	6/29/2023	Oth
C	THEFT 2D FROM MOTOR VEHICLE	2300 W 3RD AVE	6/29/2023	P8
C	THEFT 2D FROM MOTOR VEHICLE	300 S SPRUCE ST	6/29/2023	P8
C	THEFT 3D FROM MOTOR VEHICLE	400 S COEUR D ALENE ST	6/28/2023	P8
C	THEFT 3D FROM MOTOR VEHICLE	1600 W RIVERSIDE AVE	6/30/2023	P8
C	THEFT OF MOTOR VEHICLE	2400 W 3RD AVE	6/29/2023	P8
<u>SPD8EC</u>				
C	ASSAULT 2D	S DIVISION ST / E 2ND AVE	6/26/2023	P8
C	THEFT 3D FROM BUILDING	O E 1ST AVE	6/30/2023	P8
C	THEFT 3D FROM MOTOR VEHICLE	400 E 3RD AVE	6/27/2023	P8
C	THEFT 3D SHOPLIFTING	100 S DIVISION ST	6/29/2023	P8
C	THEFT 3D VEHICLE PARTS AND ACCESSORIES	200 E SPRAGUE AVE	6/26/2023	P8
C	THEFT 3D VEHICLE PARTS AND ACCESSORIES	100 S PINE ST	6/30/2023	P8
C	THEFT 3D VEHICLE PARTS AND ACCESSORIES	200 E PACIFIC AVE	6/30/2023	P8
<u>SPD8RS</u>				
C	ASSAULT 2D SEXUAL MOTIVATION	1300 W 3RD AVE	6/30/2023	P8
C	BURGLARY 2D COMMERCIAL	200 W MAIN AVE	6/30/2023	P8
C	HARASSMENT FELONY WEAPON INVOLVED	500 N HOWARD ST	7/1/2023	P8
C	RESIDENTIAL BURGLARY	200 W RIVERSIDE AVE	6/25/2023	P8
C	RESIDENTIAL BURGLARY	200 W RIVERSIDE AVE	6/28/2023	P8
C	RESIDENTIAL BURGLARY	200 W RIVERSIDE AVE	6/29/2023	P6
C	RESIDENTIAL BURGLARY	200 S POST ST	6/30/2023	P8
C	ROBBERY 1D PERSON	500 W 3RD AVE	6/28/2023	P8
C	THEFT 1D ALL OTHER	O W 3RD AVE	6/27/2023	P8
C	THEFT 1D POCKET PICKING	O W 2ND AVE	6/30/2023	P8
C	THEFT 2D ALL OTHER	100 S LINCOLN ST	6/26/2023	P8
C	THEFT 2D ALL OTHER	100 N WALL ST	6/28/2023	P8
C	THEFT 2D ALL OTHER	700 W MAIN AVE	6/30/2023	P8
C	THEFT 2D ALL OTHER	500 W SPOKANE FALLS BLVD	6/30/2023	P8
C	THEFT 2D FROM MOTOR VEHICLE	400 N RIVERPOINT BLVD	6/26/2023	P8
C	THEFT 2D FROM MOTOR VEHICLE	300 N SPOKANE FALLS CT	6/25/2023	P8
C	THEFT 2D FROM MOTOR VEHICLE	200 W RIVERSIDE AVE	6/28/2023	P8
C	THEFT 2D FROM MOTOR VEHICLE	W SPOKANE FALLS BLVD / N STEVENS ST	6/28/2023	P8
C	THEFT 2D FROM MOTOR VEHICLE	300 N SPOKANE FALLS CT	6/28/2023	
C	THEFT 3D ALL OTHER	200 W MAIN AVE	6/29/2023	P8

For protection of victim privacy, the entire address on sexual assault crimes has been redacted.

A/C	Offense Statute	Address	Reported Date	Dist
C	THEFT 3D ALL OTHER	200 S HOWARD ST	6/29/2023	P8
C	THEFT 3D ALL OTHER	100 S POST ST	6/30/2023	P8
C	THEFT 3D FROM BUILDING	600 N RIVERPOINT BLVD	6/26/2023	P8
A	THEFT 3D FROM MOTOR VEHICLE	N BROWNE ST / W SPRAGUE AVE	6/25/2023	P8
C	THEFT 3D FROM MOTOR VEHICLE	0 W 2ND AVE	6/27/2023	P8
C	THEFT 3D FROM MOTOR VEHICLE	200 W RIVERSIDE AVE	6/26/2023	P8
C	THEFT 3D FROM MOTOR VEHICLE	1200 W RIVERSIDE AVE	6/28/2023	P8
C	THEFT 3D FROM MOTOR VEHICLE	N MADISON ST / W SPRAGUE AVE	6/27/2023	P8
C	THEFT 3D FROM MOTOR VEHICLE	1300 W 1ST AVE	6/29/2023	P8
C	THEFT 3D FROM MOTOR VEHICLE	200 W MAIN AVE	6/29/2023	P8
C	THEFT 3D FROM MOTOR VEHICLE	N WASHINGTON ST / W SPOKANE FALLS B	6/29/2023	P8
C	THEFT 3D FROM MOTOR VEHICLE	900 W 2ND AVE	6/29/2023	P8
C	THEFT 3D FROM MOTOR VEHICLE	200 W RIVERSIDE AVE	7/1/2023	P8
C	THEFT 3D FROM MOTOR VEHICLE	300 W SPOKANE FALLS BLVD	6/25/2023	
C	THEFT 3D FROM MOTOR VEHICLE	W MAIN AVE / N BERNARD ST	6/26/2023	
C	THEFT 3D SHOPLIFTING	700 W MAIN AVE	6/27/2023	P8
C	THEFT OF MOTOR VEHICLE	200 W SPRAGUE AVE	6/25/2023	P8
C	THEFT OF MOTOR VEHICLE	0 W 3RD AVE	6/28/2023	P8
C	THEFT OF MOTOR VEHICLE	0 W 3RD AVE	6/30/2023	P8

POLICE SUMMARY - Ending: Saturday, July 1, 2023



Other Jurisdiction or Unk District

Preliminary IBR Counts

NIBRS Categories (Part 1 Selected)		7 Day Comparison			28 Day Comparison			YTD Comparison		
		Current	Prior	Percent	Current	Prior	Percent	Current	Prior	Percent
Violent	Criminal Homicide	0	0		0	0		0	0	
	Rape	1	0		1	0		6	3	100.00%
	Robbery - Commercial	0	0		0	0		0	0	
	Robbery - Person	0	0		0	0		1	0	
	Aggravated Assault - Non DV	0	0		0	0		0	2	-100.00%
	Aggravated Assault - DV	0	0		0	0		0	2	-100.00%
Violent Total:		1	0		1	0		7	7	0.00%
Property	Burglary - Residential	0	0		0	0		0	1	-100.00%
	Burglary Garage	0	0		0	0		0	0	
	Burglary Commercial	0	1	-100.00%	1	0		1	3	-66.67%
	Larceny	1	3	-66.67%	5	3	66.67%	16	29	-44.83%
	Vehicle Theft	0	0		0	0		0	2	-100.00%
	Arson	0	0		0	0		0	0	
Property Total:		1	4	-75.00%	6	3	100.00%	17	35	-51.43%
Preliminary Part 1 Crime Totals:		2	4	-50.00%	7	3	133.33%	24	42	-42.86%
Current 7 Day Period:		6/25/2023 - 7/1/2023			Prior 7 Day Period:		6/18/2023 - 6/24/2023			
Current 28 Day Period:		6/4/2023 - 7/1/2023			Prior 28 Day Period:		5/7/2023 - 6/3/2023			
Current YTD Day Period:		1/1/2023 - 7/1/2023			Prior YTD Period:		1/1/2022 - 7/1/2022			

Prepared by SPD Crime Analysis Office - Monday, July 3, 2023

NOTE: SPD moved from UCR to the NIBRS reporting standard on 10/4/16 following the transition to a new RMS System. [Numbers on CompStat reports prior to this date should not be used as a comparison to those on this report.](#) Additional info on these reporting standards can be found on the FBI website: <https://ucr.fbi.gov/nibrs-overview>

This chart represents Preliminary counts of selected crime categories from Police Case Reports. Full statistical analysis to determine the confidence level of this data has not been performed. The % change columns on the preliminary counts differ from the percentage change on the NIBRS crime report, sometimes significantly. The CompStat report is designed for operational use and includes only selected NIBRS categories and coding less complex than full NIBRS rules. Official statistics for these and other NIBRS categories can be found on WASPC & FBI websites once available.

Sunday - Saturday

6/25/2023 TO 7/1/2023

Other Jurisdiction/Unk District



<u>A/C</u>	<u>Offense Statute</u>	<u>Address</u>	<u>Reported Date</u>	<u>Dist</u>
C	RAPE 2D		6/29/2023	Oth
<u>SV01</u>				
C	THEFT 2D ALL OTHER	600 S PARK RD	6/26/2023	P1