

# SPOKANE POLICE DEPARTMENT

## PRELIMINARY CITYWIDE IBR CRIME REPORT



### Preliminary IBR Counts

Period Ending: Saturday, June 17, 2023

CHIEF OF POLICE

Craig Meidl

NIBRS Categories (Part 1 Selected)		7 Day Comparison			28 Day Comparison			YTD Comparison		
		Current	Prior	Percent	Current	Prior	Percent	Current	Prior	Percent
<b>Violent</b>	Criminal Homicide	0	0		0	0		5	7	-28.57%
	Rape	5	6	-16.67%	20	17	17.65%	115	107	7.48%
	Robbery - Commercial	7	2	250.00%	12	7	71.43%	47	54	-12.96%
	Robbery - Person	4	4	0.00%	17	22	-22.73%	106	89	19.10%
	Aggravated Assault - Non DV	19	20	-5.00%	53	48	10.42%	271	247	9.72%
	Aggravated Assault - DV	6	6	0.00%	29	32	-9.38%	174	163	6.75%
<b>Violent Total:</b>		41	38	7.89%	131	126	3.97%	718	667	7.65%
<b>Property</b>	Burglary - Residential	14	16	-12.50%	60	62	-3.23%	401	362	10.77%
	Burglary Garage	16	9	77.78%	54	55	-1.82%	247	166	48.80%
	Burglary Commercial	14	7	100.00%	42	43	-2.33%	271	306	-11.44%
	Larceny	209	177	18.08%	765	719	6.40%	4274	4856	-11.99%
	Vehicle Theft	34	36	-5.56%	146	117	24.79%	725	751	-3.46%
	Arson	0	3	-100.00%	4	2	100.00%	41	35	17.14%
<b>Property Total:</b>		287	248	15.73%	1071	998	7.31%	5959	6476	-7.98%
<b>Preliminary Part 1 Crime Totals:</b>		328	286	14.69%	1202	1124	6.94%	6677	7143	-6.52%

Current 7 Day Period: 6/11/2023 - 6/17/2023

Current 28 Day Period: 5/21/2023 - 6/17/2023

Current YTD Day Period: 1/1/2023 - 6/17/2023

Prior 7 Day Period: 6/4/2023 - 6/10/2023

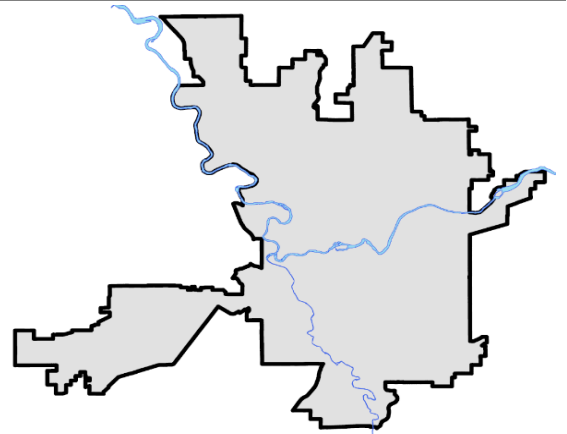
Prior 28 Day Period: 4/23/2023 - 5/20/2023

Prior YTD Period: 1/1/2022 - 6/17/2022

Prepared by SPD Crime Analysis Office - Monday, June 19, 2023

**NOTE:** SPD moved from UCR to the NIBRS reporting standard on 10/4/16 following the transition to a new RMS System. [Numbers on CompStat reports prior to this date should not be used as a comparison to those on this report.](#) Additional info on these reporting standards can be found on the FBI website: <https://ucr.fbi.gov/nibrs-overview>

This chart represents Preliminary counts of selected crime categories from Police Case Reports. Full statistical analysis to determine the confidence level of this data has not been performed. The % change columns on the preliminary counts differ from the percentage change on the NIBRS crime report, sometimes significantly. The CompStat report is designed for operational use and includes only selected NIBRS categories and coding less complex than full NIBRS rules. Official statistics for these and other NIBRS categories can be found on WASPC & FBI websites once available.



# SPOKANE POLICE DEPARTMENT

## Northwest Precinct

## ADAM Sector



### PSA Commander

Captain Tom Hendren

Northwest District (P1)

Central District (P2)



POLICE SUMMARY - Ending: Saturday, June 17, 2023

# ***NORTHWEST PRECINCT (P1, P2) ADAM SECTOR***



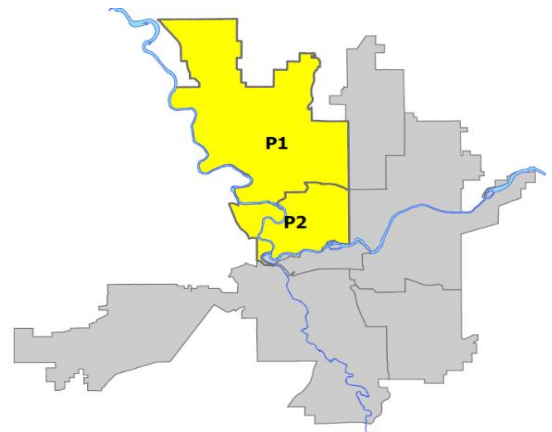
## Preliminary IBR Counts

NIBRS Categories (Part 1 Selected)		7 Day Comparison			28 Day Comparison			YTD Comparison		
		Current	Prior	Percent	Current	Prior	Percent	Current	Prior	Percent
<b>Violent</b>	Criminal Homicide	0	0		0	0		2	2	0.00%
	Rape	3	0		7	3	133.33%	26	27	-3.70%
	Robbery - Commercial	2	0		2	1	100.00%	6	13	-53.85%
	Robbery - Person	2	1	100.00%	5	7	-28.57%	20	22	-9.09%
	Aggravated Assault - Non DV	4	3	33.33%	10	4	150.00%	48	66	-27.27%
	Aggravated Assault - DV	0	2	-100.00%	6	8	-25.00%	45	52	-13.46%
<b>Violent Total:</b>		11	6	83.33%	30	23	30.43%	147	182	-19.23%
<b>Property</b>	Burglary - Residential	4	2	100.00%	12	14	-14.29%	123	100	23.00%
	Burglary Garage	5	3	66.67%	20	22	-9.09%	81	45	80.00%
	Burglary Commercial	3	2	50.00%	8	8	0.00%	62	46	34.78%
	Larceny	58	51	13.73%	206	160	28.75%	923	961	-3.95%
	Vehicle Theft	6	13	-53.85%	40	22	81.82%	182	162	12.35%
	Arson	0	0		1	0		10	11	-9.09%
<b>Property Total:</b>		76	71	7.04%	287	226	26.99%	1381	1325	4.23%
<b>Preliminary Part 1 Crime Totals:</b>		87	77	12.99%	317	249	27.31%	1528	1507	1.39%
<b>Current 7 Day Period:</b>		6/11/2023 - 6/17/2023			<b>Prior 7 Day Period:</b>		6/4/2023 - 6/10/2023			
<b>Current 28 Day Period:</b>		5/21/2023 - 6/17/2023			<b>Prior 28 Day Period:</b>		4/23/2023 - 5/20/2023			
<b>Current YTD Day Period:</b>		1/1/2023 - 6/17/2023			<b>Prior YTD Period:</b>		1/1/2022 - 6/17/2022			

Prepared by SPD Crime Analysis Office - Monday, June 19, 2023

**NOTE:** SPD moved from UCR to the NIBRS reporting standard on 10/4/16 following the transition to a new RMS System. [Numbers on CompStat reports prior to this date should not be used as a comparison to those on this report.](#) Additional info on these reporting standards can be found on the FBI website: <https://ucr.fbi.gov/nibrs-overview>

This chart represents Preliminary counts of selected crime categories from Police Case Reports. Full statistical analysis to determine the confidence level of this data has not been performed. The % change columns on the preliminary counts differ from the percentage change on the NIBRS crime report, sometimes significantly. The CompStat report is designed for operational use and includes only selected NIBRS categories and coding less complex than full NIBRS rules. Official statistics for these and other NIBRS categories can be found on WASPC & FBI websites once available.



Note: On 1/8/23 boundary changes were implemented dividing the North Precinct into two (NW and NE). The Northwest Precinct ADAM Sector consists of P1 and P2; Consequently this page did not exist on printed CompStat reports prior to 1/8/23

POLICE SUMMARY - Ending: Saturday, June 17, 2023



## NW - Northwest District (P1)

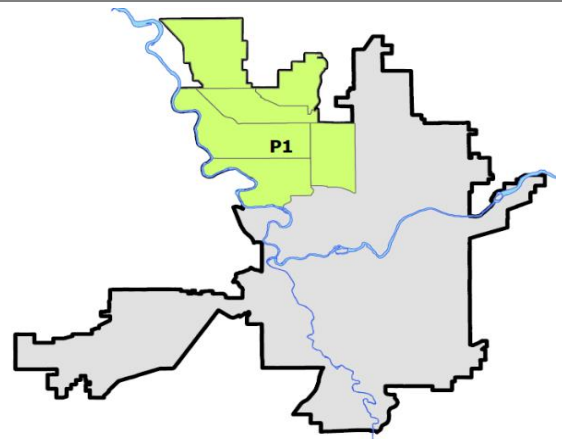
### Preliminary IBR Counts

NIBRS Categories (Part 1 Selected)		7 Day Comparison			28 Day Comparison			YTD Comparison		
		Current	Prior	Percent	Current	Prior	Percent	Current	Prior	Percent
<b>Violent</b>	Criminal Homicide	0	0		0	0		0	1	-100.00%
	Rape	1	0		3	1	200.00%	11	11	0.00%
	Robbery - Commercial	0	0		0	0		0	5	-100.00%
	Robbery - Person	1	1	0.00%	3	4	-25.00%	10	9	11.11%
	Aggravated Assault - Non DV	2	1	100.00%	4	0		22	26	-15.38%
	Aggravated Assault - DV	0	2	-100.00%	4	4	0.00%	23	23	0.00%
<b>Violent Total:</b>		4	4	0.00%	14	9	55.56%	66	75	-12.00%
<b>Property</b>	Burglary - Residential	3	1	200.00%	7	8	-12.50%	66	48	37.50%
	Burglary Garage	3	3	0.00%	13	16	-18.75%	50	23	117.39%
	Burglary Commercial	0	0		0	0		15	16	-6.25%
	Larceny	31	28	10.71%	101	78	29.49%	452	418	8.13%
	Vehicle Theft	2	7	-71.43%	19	5	280.00%	67	62	8.06%
	Arson	0	0		0	0		3	4	-25.00%
<b>Property Total:</b>		39	39	0.00%	140	107	30.84%	653	571	14.36%
<b>Preliminary Part 1 Crime Totals:</b>		43	43	0.00%	154	116	32.76%	719	646	11.30%
<b>Current 7 Day Period:</b>		6/11/2023 - 6/17/2023			<b>Prior 7 Day Period:</b>		6/4/2023 - 6/10/2023			
<b>Current 28 Day Period:</b>		5/21/2023 - 6/17/2023			<b>Prior 28 Day Period:</b>		4/23/2023 - 5/20/2023			
<b>Current YTD Day Period:</b>		1/1/2023 - 6/17/2023			<b>Prior YTD Period:</b>		1/1/2022 - 6/17/2022			

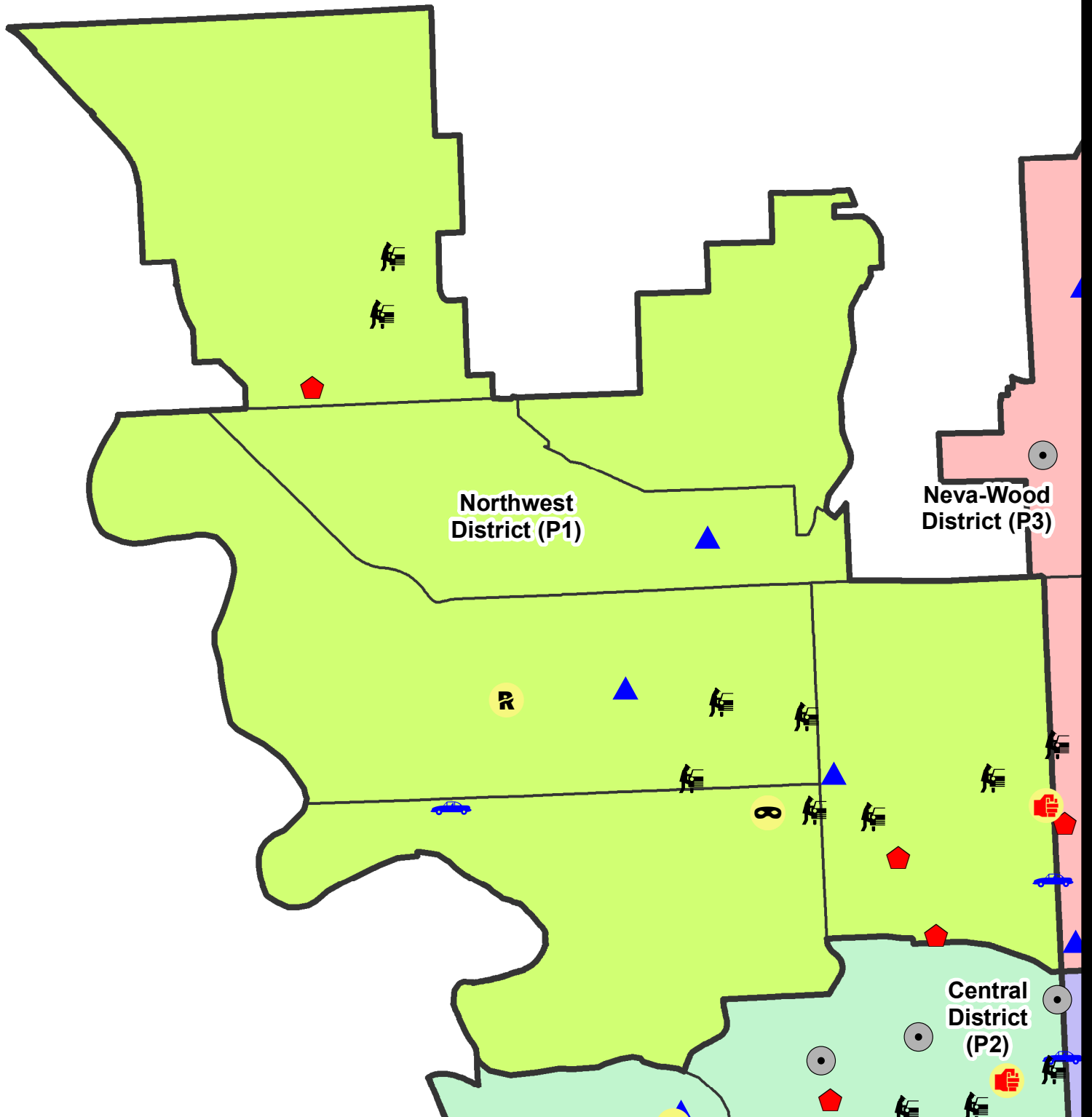
Prepared by SPD Crime Analysis Office - Monday, June 19, 2023

**NOTE:** SPD moved from UCR to the NIBRS reporting standard on 10/4/16 following the transition to a new RMS System. [Numbers on CompStat reports prior to this date should not be used as a comparison to those on this report.](#) Additional info on these reporting standards can be found on the FBI website: <https://ucr.fbi.gov/nibrs-overview>

This chart represents Preliminary counts of selected crime categories from Police Case Reports. Full statistical analysis to determine the confidence level of this data has not been performed. The % change columns on the preliminary counts differ from the percentage change on the NIBRS crime report, sometimes significantly. The CompStat report is designed for operational use and includes only selected NIBRS categories and coding less complex than full NIBRS rules. Official statistics for these and other NIBRS categories can be found on WASPC & FBI websites once available.



Note: On 1/8/23 a boundary change to P1 added a portion of the prior area to P2 (SPA2EG); Consequently activity in P1 will appear a bit lower if compared to printed CompStat reports prior to 1/8/23



Northwest  
District (P1)

Neva-Wood  
District (P3)

Central  
District (P2)

**City of Spokane**

**Northwest District (P1)**

**Selected  
Crime Codes**

**2023-06-11 to 2023-06-17**

**Prepared By:  
Crime Analysis Unit  
Spokane Police Department**

**Legend**

**NIBRS Events**



Criminal Homicide



Rape



Robbery Commercial



Robbery Person



Aggravated Assault



Burglary Residential



Burglary Garage



Burglary Commercial



Vehicle Prowling



Vehicle Theft



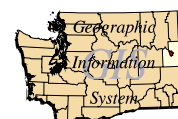
Arson



*Cases Represent LERMS Crime Codes  
Points may indicate multiple events  
Note: Veh Prowl is only Larceny displayed*

*For Additional Information on  
Incidents pertaining to an  
Area, Trend, or Pattern  
Contact Information Analysis*

0 0.25 0.5 1 Miles



**THIS IS NOT A LEGAL DOCUMENT:**  
The information shown on this map is compiled from various sources and is subject to constant revision. Information shown on this map should not be used to determine the location of facilities in relationship to property lines, section lines, streets, etc.

Sunday - Saturday

NW - Northwest District (P1)

6/11/2023 TO 6/17/2023



<u>A/C</u>	<u>Offense Statute</u>	<u>Address</u>	<u>Reported Date</u>	<u>Dist</u>
<b><u>SPA1AD</u></b>				
C	ASSAULT 4D WEAPON	4300 N BELT ST	6/11/2023	P1
A	BURGLARY 2D FENCED AREA	2800 W GARLAND AVE	6/11/2023	P1
C	ROBBERY 1D PERSON	4300 N BELT ST	6/14/2023	P1
C	THEFT 2D FROM MOTOR VEHICLE	4300 N ASH ST	6/15/2023	P1
C	THEFT 3D SHOPLIFTING	2500 W WELLESLEY AVE	6/13/2023	P1
C	THEFT 3D SHOPLIFTING	2300 W WELLESLEY AVE	6/14/2023	P1
C	THEFT 3D SHOPLIFTING	2200 W WELLESLEY AVE	6/14/2023	P1
C	THEFT 3D SHOPLIFTING	2300 W WELLESLEY AVE	6/11/2023	
C	THEFT 3D SHOPLIFTING	2300 W WELLESLEY AVE	6/12/2023	
C	THEFT 3D SHOPLIFTING	2300 W WELLESLEY AVE	6/12/2023	
C	THEFT 3D SHOPLIFTING	2500 W WELLESLEY AVE	6/17/2023	
C	THEFT 3D SHOPLIFTING	2500 W WELLESLEY AVE	6/17/2023	
C	THEFT OF MOTOR VEHICLE	4400 W WELLESLEY AVE	6/16/2023	P1
<b><u>SPA1BS</u></b>				
C	BURGLARY 2D GARAGE	6700 N ALBERTA ST	6/15/2023	P1
C	THEFT 3D SHOPLIFTING	1700 W FRANCIS AVE	6/12/2023	P1
<b><u>SPA1IT</u></b>				
C	RESIDENTIAL BURGLARY	8000 N VALERIE ST	6/14/2023	P1
C	THEFT 2D FROM MOTOR VEHICLE	9000 N JAMES DR	6/11/2023	P1
C	THEFT 3D FROM MOTOR VEHICLE	8600 N FARMDALE ST	6/11/2023	P1
C	THEFT 3D SHOPLIFTING	9000 N INDIAN TRAIL RD	6/16/2023	P1
<b><u>SPA1NH</u></b>				
C	BURGLARY 2D GARAGE	4700 N MAPLE ST	6/17/2023	P1
C	DRIVE BY SHOOTING	4400 N DIVISION ST	6/14/2023	P2
C	RESIDENTIAL BURGLARY	800 W CORA AVE	6/11/2023	P1
C	RESIDENTIAL BURGLARY	4000 N JEFFERSON ST	6/12/2023	P1
C	THEFT 1D FROM MOTOR VEHICLE	4300 N HAWTHORNE ST	6/13/2023	P1
C	THEFT 3D ALL OTHER	700 W GARLAND AVE	6/16/2023	P2
C	THEFT 3D ALL OTHER	5200 N CEDAR ST	6/17/2023	P1
C	THEFT 3D FROM BUILDING	4600 N WALL ST	6/12/2023	P1
C	THEFT 3D FROM MOTOR VEHICLE	4600 N WASHINGTON ST	6/12/2023	
C	THEFT 3D SHOPLIFTING	700 W GARLAND AVE	6/14/2023	P1
C	THEFT OF MOTOR VEHICLE	3800 N DIVISION ST	6/16/2023	P1
<b><u>SPA1NW</u></b>				
C	BURGLARY 2D GARAGE	3000 W ROWAN AVE	6/13/2023	P1
C	MAIL THEFT	4700 N GREENWOOD BLVD	6/12/2023	P1
C	MAIL THEFT	5700 N CANNON ST	6/13/2023	P1

For protection of victim privacy, the entire address on sexual assault crimes has been redacted.

<b>A/C</b>	<b>Offense Statute</b>	<b>Address</b>	<b>Reported Date</b>	<b>Dist</b>
C	RAPE OF A CHILD 1D		6/11/2023	P1
C	THEFT 2D ALL OTHER	6000 N SUTHERLIN ST	6/12/2023	P1
C	THEFT 2D ALL OTHER	2500 W QUEEN AVE	6/16/2023	P1
C	THEFT 2D FROM MOTOR VEHICLE	2600 W BROAD AVE	6/12/2023	P1
C	THEFT 2D FROM MOTOR VEHICLE	2400 W SANSON AVE	6/15/2023	P1
C	THEFT 2D VEHICLE PARTS AND ACCESSORIES	2300 W WELLESLEY AVE	6/12/2023	P1
C	THEFT 3D ALL OTHER	2400 W QUEEN AVE	6/13/2023	P1
C	THEFT 3D ALL OTHER	5600 N OAK ST	6/15/2023	P1
C	THEFT 3D FROM BUILDING	6000 N SUTHERLIN ST	6/12/2023	
C	THEFT 3D FROM MOTOR VEHICLE	5200 N OAK ST	6/11/2023	

POLICE SUMMARY - Ending: Saturday, June 17, 2023



## NW - North Central District (P2)

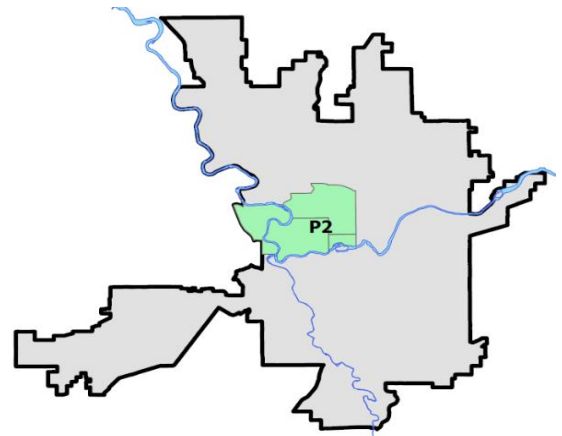
### Preliminary IBR Counts

NIBRS Categories (Part 1 Selected)		7 Day Comparison			28 Day Comparison			YTD Comparison		
		Current	Prior	Percent	Current	Prior	Percent	Current	Prior	Percent
<b>Violent</b>	Criminal Homicide	0	0		0	0		2	1	100.00%
	Rape	2	0		4	2	100.00%	15	16	-6.25%
	Robbery - Commercial	2	0		2	1	100.00%	6	8	-25.00%
	Robbery - Person	1	0		2	3	-33.33%	10	13	-23.08%
	Aggravated Assault - Non DV	2	2	0.00%	6	4	50.00%	26	40	-35.00%
	Aggravated Assault - DV	0	0		2	4	-50.00%	22	29	-24.14%
<b>Violent Total:</b>		7	2	250.00%	16	14	14.29%	81	107	-24.30%
<b>Property</b>	Burglary - Residential	1	1	0.00%	5	6	-16.67%	57	52	9.62%
	Burglary Garage	2	0		7	6	16.67%	31	22	40.91%
	Burglary Commercial	3	2	50.00%	8	8	0.00%	47	30	56.67%
	Larceny	27	23	17.39%	105	82	28.05%	471	543	-13.26%
	Vehicle Theft	4	6	-33.33%	21	17	23.53%	115	100	15.00%
	Arson	0	0		1	0		7	7	0.00%
<b>Property Total:</b>		37	32	15.63%	147	119	23.53%	728	754	-3.45%
<b>Preliminary Part 1 Crime Totals:</b>		44	34	29.41%	163	133	22.56%	809	861	-6.04%
<b>Current 7 Day Period:</b>		6/11/2023 - 6/17/2023			<b>Prior 7 Day Period:</b>		6/4/2023 - 6/10/2023			
<b>Current 28 Day Period:</b>		5/21/2023 - 6/17/2023			<b>Prior 28 Day Period:</b>		4/23/2023 - 5/20/2023			
<b>Current YTD Day Period:</b>		1/1/2023 - 6/17/2023			<b>Prior YTD Period:</b>		1/1/2022 - 6/17/2022			

Prepared by SPD Crime Analysis Office - Monday, June 19, 2023

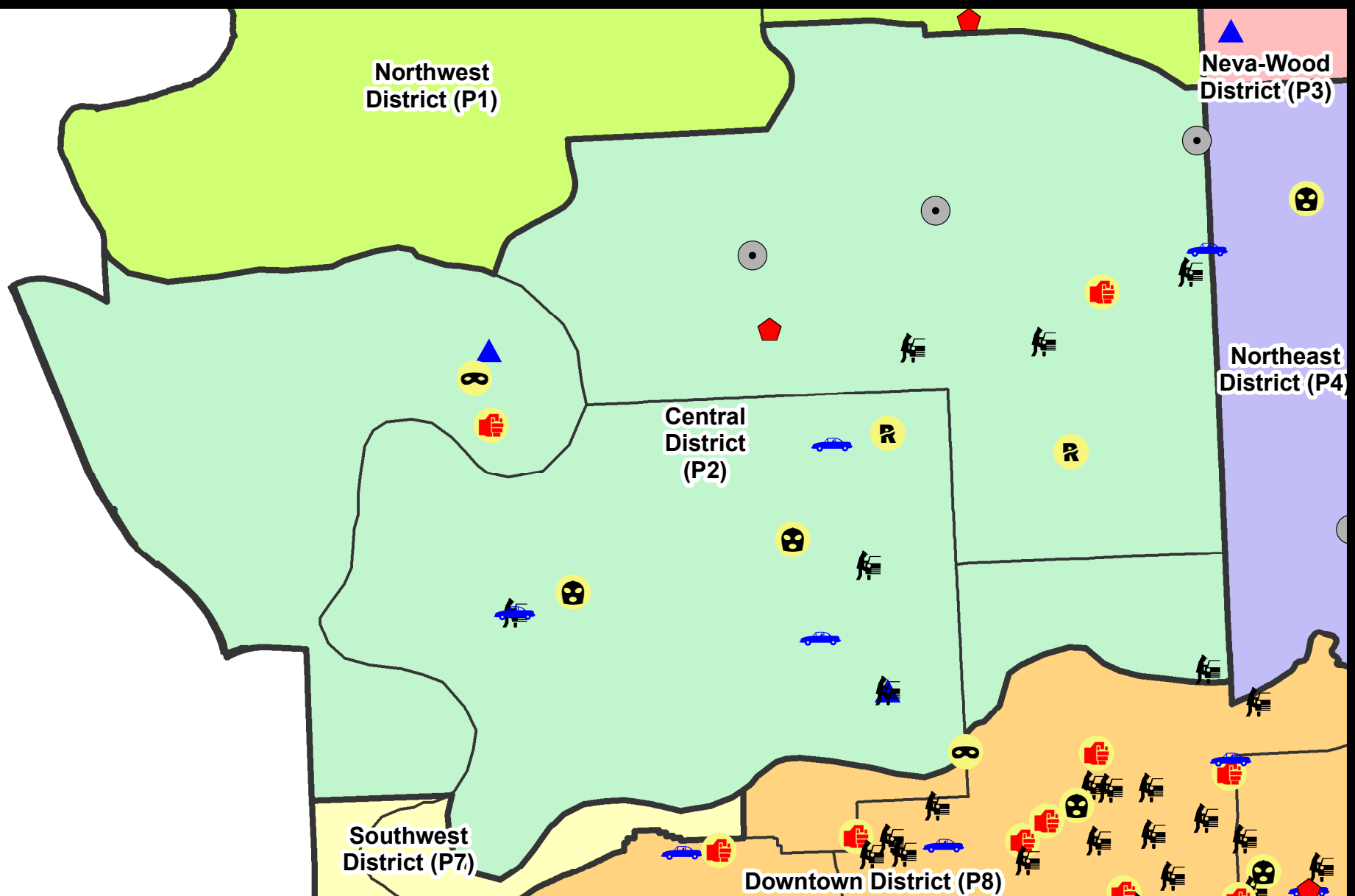
**NOTE:** SPD moved from UCR to the NIBRS reporting standard on 10/4/16 following the transition to a new RMS System. [Numbers on CompStat reports prior to this date should not be used as a comparison to those on this report.](#) Additional info on these reporting standards can be found on the FBI website: <https://ucr.fbi.gov/nibrs-overview>

This chart represents Preliminary counts of selected crime categories from Police Case Reports. Full statistical analysis to determine the confidence level of this data has not been performed. The % change columns on the preliminary counts differ from the percentage change on the NIBRS crime report, sometimes significantly. The CompStat report is designed for operational use and includes only selected NIBRS categories and coding less complex than full NIBRS rules. Official statistics for these and other NIBRS categories can be found on WASPC & FBI websites once available.



Note: On 1/8/23 a boundary change to P2 added a portion of the P1 area into P2 (SPA2EG); Consequently activity in P2 will appear a bit higher if compared to printed CompStat reports prior to 1/8/23

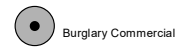
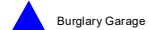
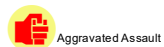





**City of Spokane**  
**Central District (P2)**  
**Selected**  
**Crime Types**  
**2023-06-11 to 2023-06-17**  
 Prepared By:  
 Crime Analysis Unit  
 Spokane Police Department

#### Legend

##### NIBRS Events



Cases Represent LERMS Crime Codes  
 Points may indicate multiple events  
 Note: Veh Prowl is only Larceny category displayed



For Additional Information on Incidents  
 pertaining to an Area, Trend, or Pattern  
 Contact Information Analysis

0 0.2 0.4 0.6 Miles



**THIS IS NOT A LEGAL DOCUMENT:**  
 The information shown on this map is compiled  
 from various sources and is subject to constant  
 revision. Information shown on this map should  
 not be used to determine the location of facilities  
 in relationship to property lines, section lines,  
 streets, etc.



Sunday - Saturday

NW - Central District (P2)

6/11/2023 TO 6/17/2023



<u>A/C</u>	<u>Offense Statute</u>	<u>Address</u>	<u>Reported Date</u>	<u>Dist</u>
<b><u>SPA2EG</u></b>				
C	ASSAULT 1D	2200 N WASHINGTON ST	6/14/2023	P1
C	BURGLARY 1D FROM RESIDENCE	1600 W MANSFIELD AVE	6/13/2023	P1
C	BURGLARY 2D COMMERCIAL	2800 N DIVISION ST	6/13/2023	P1
C	BURGLARY 2D COMMERCIAL	2600 N MONROE ST	6/14/2023	P2
C	BURGLARY 2D COMMERCIAL	1700 W NORTHWEST BLVD	6/14/2023	P1
C	MAIL THEFT	1700 W MANSFIELD AVE	6/13/2023	P2
C	MAIL THEFT	1800 W CARLISLE AVE	6/13/2023	P2
C	RAPE 3D		6/16/2023	P1
C	THEFT 2D FROM MOTOR VEHICLE	1100 W KNOX AVE	6/12/2023	
C	THEFT 3D ALL OTHER	2400 N DIVISION ST	6/14/2023	P2
C	THEFT 3D ALL OTHER	1000 W CLEVELAND AVE	6/16/2023	P2
C	THEFT 3D ALL OTHER	1800 W MANSFIELD AVE	6/14/2023	
C	THEFT 3D FROM BUILDING	1600 W NORTHWEST BLVD	6/14/2023	P2
C	THEFT 3D FROM MOTOR VEHICLE	600 W KNOX AVE	6/13/2023	P2
C	THEFT 3D FROM MOTOR VEHICLE	2300 N ATLANTIC ST	6/16/2023	P2
C	THEFT 3D SHOPLIFTING	1600 W NORTHWEST BLVD	6/12/2023	P2
C	THEFT 3D SHOPLIFTING	1700 W NORTHWEST BLVD	6/12/2023	
C	THEFT 3D SHOPLIFTING	1700 W NORTHWEST BLVD	6/12/2023	
C	THEFT 3D SHOPLIFTING	1700 W NORTHWEST BLVD	6/12/2023	
C	THEFT 3D SHOPLIFTING	1700 W NORTHWEST BLVD	6/13/2023	
C	THEFT 3D SHOPLIFTING	1600 W NORTHWEST BLVD	6/15/2023	
C	THEFT 3D SHOPLIFTING	1600 W NORTHWEST BLVD	6/17/2023	
C	THEFT 3D VEHICLE PARTS AND ACCESSORIES	2300 N ATLANTIC ST	6/16/2023	P2
C	THEFT OF MOTOR VEHICLE	2400 N DIVISION ST	6/16/2023	P4
<b><u>SPA2RS</u></b>				
C	THEFT 2D FROM MOTOR VEHICLE	100 W NORTH RIVER DR	6/14/2023	P2
<b><u>SPA2WC</u></b>				
C	BURGLARY 2D GARAGE	1200 W COLLEGE AVE	6/16/2023	P2
C	MAIL THEFT	1200 W COLLEGE AVE	6/12/2023	P2
C	MAIL THEFT	1700 N ADAMS ST	6/13/2023	P2
C	RAPE 1D		6/13/2023	P2
C	ROBBERY 1D COMMERCIAL	1300 N MAPLE ST	6/16/2023	P1
C	ROBBERY 2D COMMERCIAL	2500 W BOONE AVE	6/16/2023	P1
C	THEFT 2D ALL OTHER	1000 W SUMMIT PKWY	6/16/2023	P1
C	THEFT 2D FROM MOTOR VEHICLE	1200 W COLLEGE AVE	6/16/2023	P2
C	THEFT 2D FROM MOTOR VEHICLE	1300 W BOONE AVE	6/16/2023	P2
C	THEFT 3D FROM BUILDING	1400 W DEAN AVE	6/14/2023	P1

<b>A/C</b>	<b>Offense Statute</b>	<b>Address</b>	<b>Reported Date</b>	<b>Dist</b>
C	THEFT 3D FROM MOTOR VEHICLE	2700 W GARDNER AVE	6/11/2023	P1
C	THEFT 3D VEHICLE PARTS AND ACCESSORIES	600 N ELM ST	6/16/2023	P2
C	THEFT OF MOTOR VEHICLE	2700 W GARDNER AVE	6/11/2023	P1
C	THEFT OF MOTOR VEHICLE	1500 W MALLON AVE	6/14/2023	P1
C	THEFT OF MOTOR VEHICLE	1400 W AUGUSTA AVE	6/15/2023	P1

### **SPA2WH**

C	ASSAULT 2D	1900 N HOLY NAMES CT	6/13/2023	P1
C	BURGLARY 2D GARAGE	2800 W ELLIOTT DR	6/12/2023	P1
C	ROBBERY 2D PERSON	2800 W ELLIOTT DR	6/13/2023	P1
C	THEFT 3D FROM BUILDING	4100 W WHISTALKS WAY	6/11/2023	P1

# SPOKANE POLICE DEPARTMENT

## Northeast Precinct

## BAKER Sector

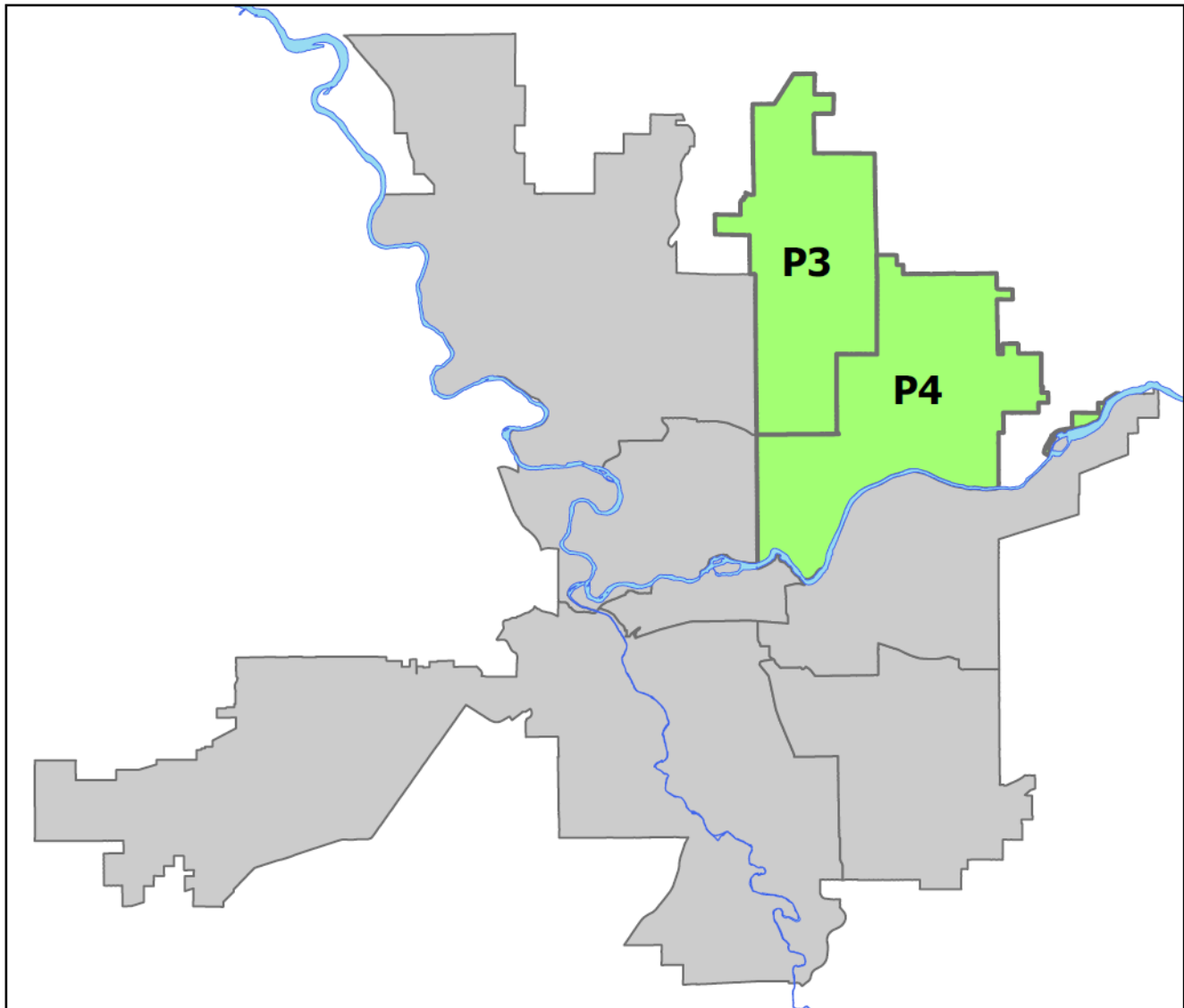


### PSA Commander

Captain Steve Wohl

NevaWood District (P3)

Northeast District (P4)



POLICE SUMMARY - Ending: Saturday, June 17, 2023

## NORTHEAST PRECINCT (P3, P4) BAKER SECTOR



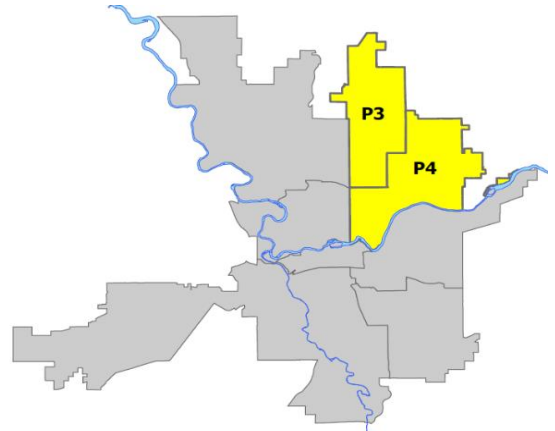
### Preliminary IBR Counts

NIBRS Categories (Part 1 Selected)		7 Day Comparison			28 Day Comparison			YTD Comparison		
		Current	Prior	Percent	Current	Prior	Percent	Current	Prior	Percent
<b>Violent</b>	Criminal Homicide	0	0		0	0		1	1	0.00%
	Rape	1	0		3	6	-50.00%	31	25	24.00%
	Robbery - Commercial	2	1	100.00%	6	4	50.00%	25	29	-13.79%
	Robbery - Person	1	0		5	6	-16.67%	31	33	-6.06%
	Aggravated Assault - Non DV	3	5	-40.00%	13	22	-40.91%	79	68	16.18%
	Aggravated Assault - DV	3	2	50.00%	14	13	7.69%	71	48	47.92%
<b>Violent Total:</b>		10	8	25.00%	41	51	-19.61%	238	204	16.67%
<b>Property</b>	Burglary - Residential	7	8	-12.50%	33	33	0.00%	181	130	39.23%
	Burglary Garage	7	4	75.00%	18	13	38.46%	76	53	43.40%
	Burglary Commercial	5	3	66.67%	12	20	-40.00%	100	118	-15.25%
	Larceny	81	60	35.00%	282	272	3.68%	1687	1697	-0.59%
	Vehicle Theft	13	12	8.33%	55	37	48.65%	278	285	-2.46%
	Arson	0	2	-100.00%	2	1	100.00%	13	11	18.18%
<b>Property Total:</b>		113	89	26.97%	402	376	6.91%	2335	2294	1.79%
<b>Preliminary Part 1 Crime Totals:</b>		123	97	26.80%	443	427	3.75%	2573	2498	3.00%
<b>Current 7 Day Period:</b>		6/11/2023 - 6/17/2023			<b>Prior 7 Day Period:</b>		6/4/2023 - 6/10/2023			
<b>Current 28 Day Period:</b>		5/21/2023 - 6/17/2023			<b>Prior 28 Day Period:</b>		4/23/2023 - 5/20/2023			
<b>Current YTD Day Period:</b>		1/1/2023 - 6/17/2023			<b>Prior YTD Period:</b>		1/1/2022 - 6/17/2022			

Prepared by SPD Crime Analysis Office - Monday, June 19, 2023

**NOTE:** SPD moved from UCR to the NIBRS reporting standard on 10/4/16 following the transition to a new RMS System. [Numbers on CompStat reports prior to this date should not be used as a comparison to those on this report.](#) Additional info on these reporting standards can be found on the FBI website: <https://ucr.fbi.gov/nibrs-overview>

This chart represents Preliminary counts of selected crime categories from Police Case Reports. Full statistical analysis to determine the confidence level of this data has not been performed. The % change columns on the preliminary counts differ from the percentage change on the NIBRS crime report, sometimes significantly. The CompStat report is designed for operational use and includes only selected NIBRS categories and coding less complex than full NIBRS rules. Official statistics for these and other NIBRS categories can be found on WASPC & FBI websites once available.



Note: On 1/8/23 boundary changes were implemented dividing the North Precinct into two (NW and NE). The Northeast Precinct BAKER Sector consists of P3 and P4; Consequently this page did not exist on printed reports prior to 1/8/23

POLICE SUMMARY - Ending: Saturday, June 17, 2023



## NE - Neva-Wood District (P3)

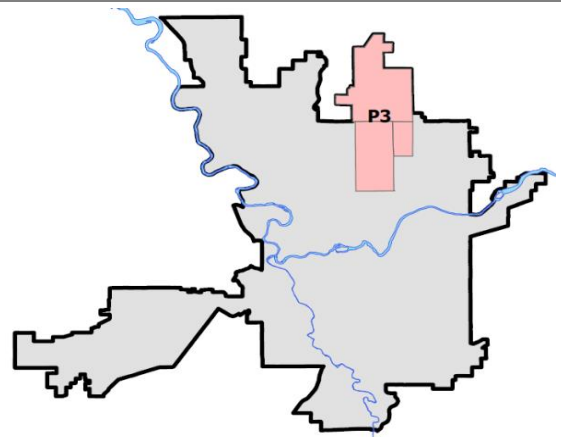
### Preliminary IBR Counts

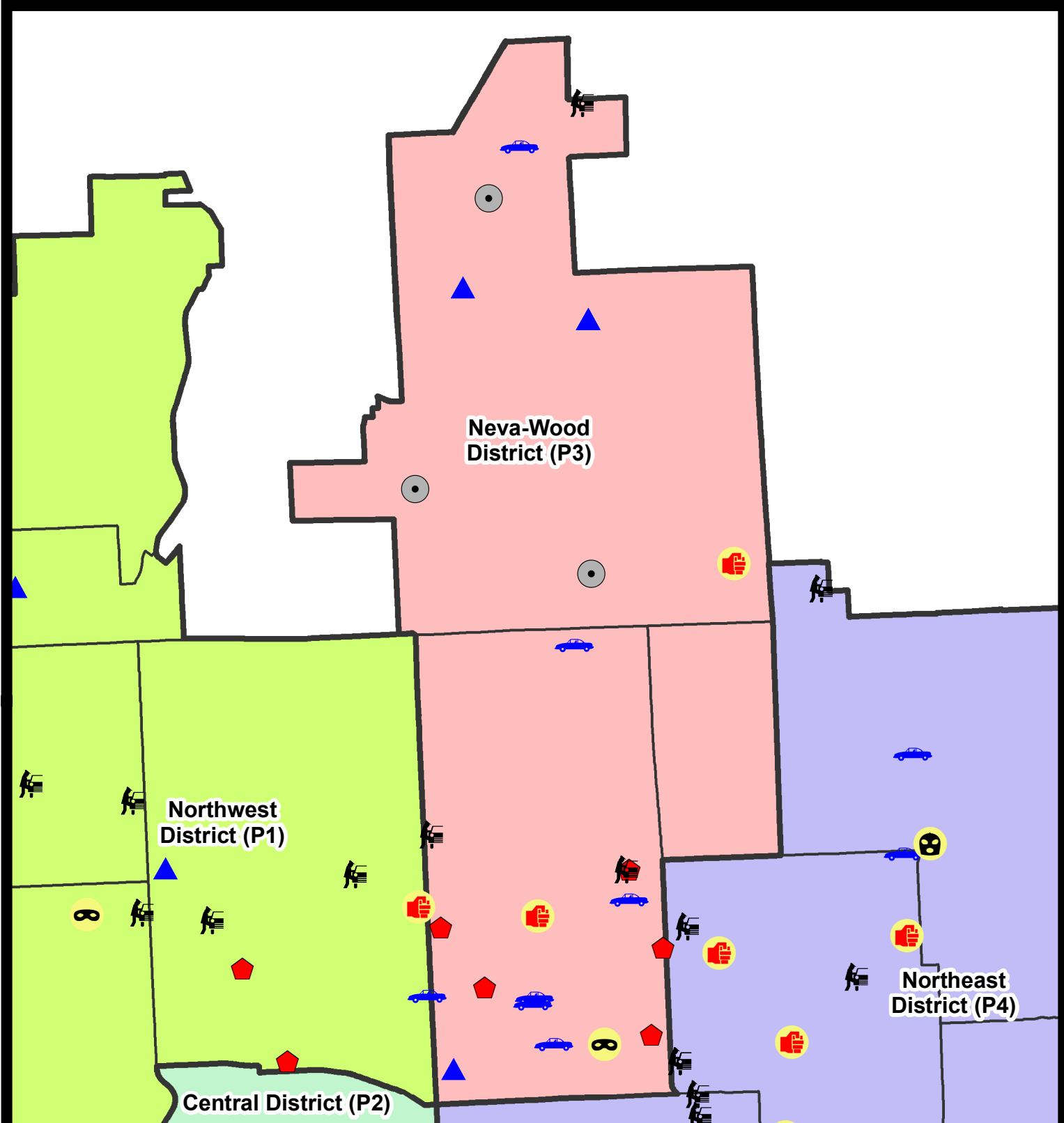
NIBRS Categories (Part 1 Selected)		7 Day Comparison			28 Day Comparison			YTD Comparison		
		Current	Prior	Percent	Current	Prior	Percent	Current	Prior	Percent
<b>Violent</b>	Criminal Homicide	0	0		0	0		1	1	0.00%
	Rape	0	0		1	3	-66.67%	15	13	15.38%
	Robbery - Commercial	0	1	-100.00%	3	3	0.00%	16	22	-27.27%
	Robbery - Person	1	0		2	4	-50.00%	16	23	-30.43%
	Aggravated Assault - Non DV	0	0		0	11	-100.00%	31	28	10.71%
	Aggravated Assault - DV	2	2	0.00%	8	10	-20.00%	45	18	150.00%
<b>Violent Total:</b>		3	3	0.00%	14	31	-54.84%	124	105	18.10%
<b>Property</b>	Burglary - Residential	5	2	150.00%	15	18	-16.67%	97	68	42.65%
	Burglary Garage	5	2	150.00%	13	5	160.00%	48	32	50.00%
	Burglary Commercial	3	3	0.00%	9	15	-40.00%	73	47	55.32%
	Larceny	44	35	25.71%	163	188	-13.30%	1167	1198	-2.59%
	Vehicle Theft	6	8	-25.00%	32	16	100.00%	151	154	-1.95%
	Arson	0	1	-100.00%	1	0		10	5	100.00%
<b>Property Total:</b>		63	51	23.53%	233	242	-3.72%	1546	1504	2.79%
<b>Preliminary Part 1 Crime Totals:</b>		66	54	22.22%	247	273	-9.52%	1670	1609	3.79%
<b>Current 7 Day Period:</b>		6/11/2023 - 6/17/2023			<b>Prior 7 Day Period:</b>		6/4/2023 - 6/10/2023			
<b>Current 28 Day Period:</b>		5/21/2023 - 6/17/2023			<b>Prior 28 Day Period:</b>		4/23/2023 - 5/20/2023			
<b>Current YTD Day Period:</b>		1/1/2023 - 6/17/2023			<b>Prior YTD Period:</b>		1/1/2022 - 6/17/2022			

Prepared by SPD Crime Analysis Office - Monday, June 19, 2023

**NOTE:** SPD moved from UCR to the NIBRS reporting standard on 10/4/16 following the transition to a new RMS System. [Numbers on CompStat reports prior to this date should not be used as a comparison to those on this report.](#) Additional info on these reporting standards can be found on the FBI website: <https://ucr.fbi.gov/nibrs-overview>

This chart represents Preliminary counts of selected crime categories from Police Case Reports. Full statistical analysis to determine the confidence level of this data has not been performed. The % change columns on the preliminary counts differ from the percentage change on the NIBRS crime report, sometimes significantly. The CompStat report is designed for operational use and includes only selected NIBRS categories and coding less complex than full NIBRS rules. Official statistics for these and other NIBRS categories can be found on WASPC & FBI websites once available.





**City of Spokane**  
**Neva-Wood District (P3)**  
**Selected**  
**Crime Codes**  
**2023-06-11 to 2023-06-17**  
 Prepared By:  
 Crime Analysis Unit  
 Spokane Police Department

**Legend**

**NIBRS Events**



Criminal Homicide



Rape



Robbery Commercial



Robbery Person



Aggravated Assault



Burglary Residential



Burglary Garage



Burglary Commercial



Vehicle Prowling



Vehicle Theft



Arson



Cases Represent LERMS Crime Codes  
 Points may indicate multiple events  
 Note: Veh Prowl is only Larceny displayed

For Additional Information on  
 Incidents pertaining to an  
 Area, Trend, or Pattern  
 Contact Information Analysis

0 0.2 0.4 0.8 Miles



**THIS IS NOT A LEGAL DOCUMENT:**  
 The information shown on this map is compiled  
 from various sources and is subject to constant  
 revision. Information shown on this map should  
 not be used to determine the location of facilities  
 in relationship to property lines, section lines,  
 streets, etc.

Sunday - Saturday

NE - Neva-Wood District (P3)

6/11/2023 TO 6/17/2023



<u>A/C</u>	<u>Offense Statute</u>	<u>Address</u>	<u>Reported Date</u>	<u>Dist</u>
<b><u>SPB3NL</u></b>				
C	BURGLARY 2D GARAGE	0 E BRIDGEPORT AVE	6/12/2023	P3
C	HARASSMENT FELONY WEAPON INVOLVED	500 E LONGFELLOW AVE	6/17/2023	P3
A	MAIL THEFT	800 E BRIDGEPORT AVE	6/15/2023	P3
C	RESIDENTIAL BURGLARY	1300 E LACROSSE AVE	6/11/2023	P4
C	RESIDENTIAL BURGLARY	1200 E GLASS AVE	6/11/2023	P4
A	RESIDENTIAL BURGLARY	1100 E HOFFMAN AVE	6/14/2023	P4
C	RESIDENTIAL BURGLARY	0 E RICH AVE	6/14/2023	P4
C	RESIDENTIAL BURGLARY	3900 N LIDGERWOOD ST	6/16/2023	P4
C	ROBBERY 1D PERSON	900 E COURTLAND AVE	6/12/2023	P4
C	THEFT 2D ALL OTHER	E ROWAN AVE / N MAYFAIR ST	6/12/2023	P3
C	THEFT 2D FROM BUILDING	4700 N DIVISION ST	6/11/2023	P3
C	THEFT 2D FROM BUILDING	4700 N DIVISION ST	6/15/2023	P3
C	THEFT 2D FROM MOTOR VEHICLE	1100 E HOFFMAN AVE	6/13/2023	P3
C	THEFT 2D SHOPLIFTING	4700 N DIVISION ST	6/12/2023	P4
C	THEFT 3D ALL OTHER	0 E GORDON AVE	6/11/2023	P4
C	THEFT 3D ALL OTHER	E KIERNAN AVE / N LIDGERWOOD ST	6/13/2023	P3
C	THEFT 3D FROM BUILDING	4700 N DIVISION ST	6/12/2023	P2
C	THEFT 3D FROM BUILDING	800 E GORDON AVE	6/16/2023	P3
C	THEFT 3D FROM MOTOR VEHICLE	4700 N DIVISION ST	6/13/2023	P3
C	THEFT 3D SHOPLIFTING	4700 N DIVISION ST	6/11/2023	P1
C	THEFT 3D SHOPLIFTING	5500 N DIVISION ST	6/13/2023	P3
C	THEFT 3D SHOPLIFTING	4700 N DIVISION ST	6/13/2023	P4
C	THEFT 3D SHOPLIFTING	0 E EMPIRE AVE	6/17/2023	P4
C	THEFT 3D SHOPLIFTING	5600 N DIVISION ST	6/11/2023	
C	THEFT 3D SHOPLIFTING	5600 N DIVISION ST	6/11/2023	
C	THEFT 3D SHOPLIFTING	5600 N DIVISION ST	6/11/2023	
C	THEFT 3D VEHICLE PARTS AND ACCESSORIES	1200 E LACROSSE AVE	6/16/2023	P3
C	THEFT OF A FIREARM FROM BUILDING	1200 E GLASS AVE	6/11/2023	P4
C	THEFT OF A FIREARM FROM BUILDING	1000 E GLASS AVE	6/12/2023	P3
C	THEFT OF MOTOR VEHICLE	1100 E HEROY AVE	6/11/2023	P3
C	THEFT OF MOTOR VEHICLE	500 E PROVIDENCE AVE	6/13/2023	P4
C	THEFT OF MOTOR VEHICLE	500 E PROVIDENCE AVE	6/13/2023	P4
A	THEFT OF MOTOR VEHICLE	800 E DECATUR AVE	6/13/2023	P3
C	THEFT OF MOTOR VEHICLE	3400 N STANDARD ST	6/17/2023	P4
<b><u>SPB3SH</u></b>				
C	ASSAULT 2D	E LYONS AVE / N NAPA ST	6/14/2023	P4
C	BURGLARY 1D GARAGE	8400 N NEVADA ST	6/15/2023	P3
A	BURGLARY 1D GARAGE	8400 N NEVADA ST	6/16/2023	P3

For protection of victim privacy, the entire address on sexual assault crimes has been redacted.



<b>A/C</b>	<b>Offense Statute</b>	<b>Address</b>	<b>Reported Date</b>	<b>Dist</b>
C	BURGLARY 2D COMMERCIAL	6600 N NEVADA ST	6/16/2023	P1
C	BURGLARY 2D COMMERCIAL	7300 N DIVISION ST	6/16/2023	P4
C	BURGLARY 2D GARAGE	8400 N NEVADA ST	6/13/2023	P3
C	BURGLARY 2D GARAGE	300 E SHILOH HILLS DR	6/14/2023	P4
C	MAIL THEFT	8400 N NEVADA ST	6/14/2023	P3
C	RETAIL THEFT WITH SPECIAL CIRCUMSTANCES 3D	9600 N NEWPORT HWY	6/11/2023	P3
C	SHOPLIFTING BURGLARY	9200 N COLTON ST	6/14/2023	P4
C	THEFT 2D ALL OTHER	E ST THOMAS MOORE WAY / E SHENANDOA	6/13/2023	P3
C	THEFT 2D SHOPLIFTING	9200 N COLTON ST	6/15/2023	P3
C	THEFT 2D SHOPLIFTING	9100 N NEWPORT HWY	6/12/2023	
C	THEFT 3D ALL OTHER	1600 E VANETTA LN	6/13/2023	P3
C	THEFT 3D FROM BUILDING	1100 E WESTVIEW CT	6/15/2023	
C	THEFT 3D FROM MOTOR VEHICLE	9800 N NEVADA ST	6/14/2023	P3
C	THEFT 3D SHOPLIFTING	9200 N COLTON ST	6/12/2023	P4
C	THEFT 3D SHOPLIFTING	6600 N DIVISION ST	6/12/2023	P4
C	THEFT 3D SHOPLIFTING	9200 N COLTON ST	6/12/2023	P4
C	THEFT 3D SHOPLIFTING	9200 N COLTON ST	6/13/2023	P4
C	THEFT 3D SHOPLIFTING	9200 N COLTON ST	6/13/2023	P4
C	THEFT 3D SHOPLIFTING	9200 N COLTON ST	6/13/2023	P4
C	THEFT 3D SHOPLIFTING	9200 N COLTON ST	6/13/2023	P4
C	THEFT 3D SHOPLIFTING	9200 N COLTON ST	6/15/2023	P4
C	THEFT 3D SHOPLIFTING	9100 N NEWPORT HWY	6/11/2023	
C	THEFT 3D SHOPLIFTING	6600 N DIVISION ST	6/12/2023	
C	THEFT 3D SHOPLIFTING	7700 N DIVISION ST	6/15/2023	
C	THEFT 3D SHOPLIFTING	6500 N NEVADA ST	6/15/2023	
C	THEFT 3D SHOPLIFTING	10100 N NEWPORT HWY	6/17/2023	
C	THEFT 3D VEHICLE PARTS AND ACCESSORIES	1200 E LYONS AVE	6/14/2023	P3
C	THEFT OF MOTOR VEHICLE	600 E HOLLAND AVE	6/13/2023	P2
<b><u>SPB3WH</u></b>				
C	THEFT 3D ALL OTHER	1600 E JOSEPH AVE	6/13/2023	P3

POLICE SUMMARY - Ending: Saturday, June 17, 2023



## NE - Northeast District (P4)

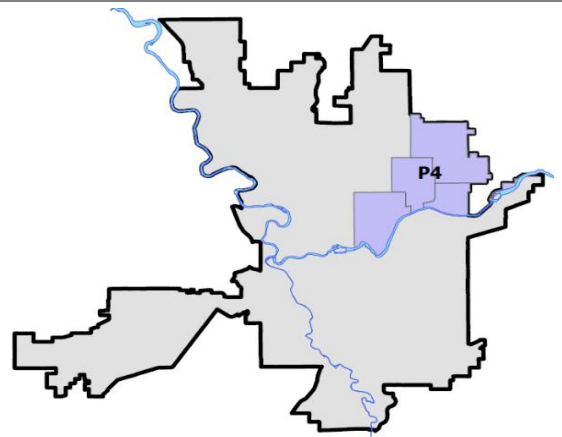
### Preliminary IBR Counts

NIBRS Categories (Part 1 Selected)		7 Day Comparison			28 Day Comparison			YTD Comparison		
		Current	Prior	Percent	Current	Prior	Percent	Current	Prior	Percent
<b>Violent</b>	Criminal Homicide	0	0		0	0		0	0	
	Rape	1	0		2	3	-33.33%	16	12	33.33%
	Robbery - Commercial	2	0		3	1	200.00%	9	7	28.57%
	Robbery - Person	0	0		3	2	50.00%	15	10	50.00%
	Aggravated Assault - Non DV	3	5	-40.00%	13	11	18.18%	48	40	20.00%
	Aggravated Assault - DV	1	0		6	3	100.00%	26	30	-13.33%
<b>Violent Total:</b>		7	5	40.00%	27	20	35.00%	114	99	15.15%
<b>Property</b>	Burglary - Residential	2	6	-66.67%	18	15	20.00%	84	62	35.48%
	Burglary Garage	2	2	0.00%	5	8	-37.50%	28	21	33.33%
	Burglary Commercial	2	0		3	5	-40.00%	27	71	-61.97%
	Larceny	37	25	48.00%	119	84	41.67%	520	499	4.21%
	Vehicle Theft	7	4	75.00%	23	21	9.52%	127	131	-3.05%
	Arson	0	1	-100.00%	1	1	0.00%	3	6	-50.00%
<b>Property Total:</b>		50	38	31.58%	169	134	26.12%	789	790	-0.13%
<b>Preliminary Part 1 Crime Totals:</b>		57	43	32.56%	196	154	27.27%	903	889	1.57%
<b>Current 7 Day Period:</b>		6/11/2023 - 6/17/2023			<b>Prior 7 Day Period:</b>		6/4/2023 - 6/10/2023			
<b>Current 28 Day Period:</b>		5/21/2023 - 6/17/2023			<b>Prior 28 Day Period:</b>		4/23/2023 - 5/20/2023			
<b>Current YTD Day Period:</b>		1/1/2023 - 6/17/2023			<b>Prior YTD Period:</b>		1/1/2022 - 6/17/2022			

Prepared by SPD Crime Analysis Office - Monday, June 19, 2023

**NOTE:** SPD moved from UCR to the NIBRS reporting standard on 10/4/16 following the transition to a new RMS System. [Numbers on CompStat reports prior to this date should not be used as a comparison to those on this report.](#) Additional info on these reporting standards can be found on the FBI website: <https://ucr.fbi.gov/nibrs-overview>

This chart represents Preliminary counts of selected crime categories from Police Case Reports. Full statistical analysis to determine the confidence level of this data has not been performed. The % change columns on the preliminary counts differ from the percentage change on the NIBRS crime report, sometimes significantly. The CompStat report is designed for operational use and includes only selected NIBRS categories and coding less complex than full NIBRS rules. Official statistics for these and other NIBRS categories can be found on WASPC & FBI websites once available.





Sunday - Saturday

6/11/2023 TO 6/17/2023

NE - Northeast District (P4)



<u>A/C</u>	<u>Offense Statute</u>	<u>Address</u>	<u>Reported Date</u>	<u>Dist</u>
<b><u>SPB4BE</u></b>				
C	ASSAULT 1D	3400 N CRESTLINE ST	6/11/2023	P4
C	ASSAULT 2D	4100 N REGAL ST	6/13/2023	P4
C	ASSAULT 2D	1600 E OSTRANDER AVE	6/17/2023	P4
C	RAPE 1D		6/13/2023	P4
C	TAKING MOTOR VEHICLE WITHOUT PERMISSION 2D	2100 E UPRIVER DR	6/11/2023	P4
C	THEFT 1D VEHICLE PARTS AND ACCESSORIES	1600 E WALTON AVE	6/11/2023	P4
C	THEFT 2D FROM MOTOR VEHICLE	1500 E ROCKWELL AVE	6/11/2023	P4
C	THEFT 2D FROM MOTOR VEHICLE	2100 E UPRIVER DR	6/11/2023	P4
C	THEFT 2D FROM MOTOR VEHICLE	1400 E BRIDGEPORT AVE	6/13/2023	P4
C	THEFT 3D ALL OTHER	1900 E WALTON AVE	6/15/2023	
C	THEFT 3D FROM MOTOR VEHICLE	3800 N COOK ST	6/16/2023	P4
C	THEFT 3D SHOPLIFTING	3900 N MARKET ST	6/17/2023	P4
C	THEFT 3D VEHICLE PARTS AND ACCESSORIES	2800 N MARTIN ST	6/12/2023	
C	THEFT OF A FIREARM FROM MOTOR VEHICLE	1400 E BRIDGEPORT AVE	6/13/2023	P4
C	THEFT OF MOTOR VEHICLE	4600 N REGAL ST	6/11/2023	P4
<b><u>SPB4HI</u></b>				
C	MAIL THEFT	2900 E DIAMOND AVE	6/15/2023	P4
C	ROBBERY 1D COMMERCIAL	3000 E WELLESLEY AVE	6/12/2023	P4
C	THEFT 2D ALL OTHER	N MARKET ST / E CENTRAL AVE	6/14/2023	P4
C	THEFT 3D ALL OTHER	2900 E FRANCIS AVE	6/15/2023	P4
C	THEFT 3D FROM MOTOR VEHICLE	6500 N ALTAMONT ST	6/15/2023	
C	THEFT 3D SHOPLIFTING	5700 N FREYA ST	6/17/2023	
C	THEFT OF MOTOR VEHICLE	5300 N HAVEN ST	6/16/2023	P4
<b><u>SPB4LO</u></b>				
C	BURGLARY 2D COMMERCIAL	1000 E CATALDO AVE	6/12/2023	P4
C	BURGLARY 2D COMMERCIAL	400 E BOONE AVE	6/14/2023	P2
C	BURGLARY 2D GARAGE	900 E SINTO AVE	6/12/2023	P4
C	BURGLARY 2D GARAGE	1300 N SUPERIOR ST	6/11/2023	P4
C	RESIDENTIAL BURGLARY	900 E NORA AVE	6/15/2023	P4
A	ROBBERY 2D COMMERCIAL	200 E NORTH FOOTHILLS DR	6/15/2023	P2
C	THEFT 2D ALL OTHER	1000 E CATALDO AVE	6/12/2023	P4
C	THEFT 2D ALL OTHER	3000 N HOGAN ST	6/15/2023	
C	THEFT 2D FROM MOTOR VEHICLE	500 E SINTO AVE	6/12/2023	P4
C	THEFT 2D FROM MOTOR VEHICLE	3000 N HOGAN ST	6/12/2023	P4
C	THEFT 2D FROM MOTOR VEHICLE	2900 N HOGAN ST	6/13/2023	P4
C	THEFT 3D ALL OTHER	400 E AUGUSTA AVE	6/14/2023	P4
C	THEFT 3D ALL OTHER	1200 E MISSION AVE	6/15/2023	

For protection of victim privacy, the entire address on sexual assault crimes has been redacted.

<b>A/C</b>	<b>Offense Statute</b>	<b>Address</b>	<b>Reported Date</b>	<b>Dist</b>
C	THEFT 3D FROM BUILDING	0 E MISSION AVE	6/14/2023	P2
C	THEFT 3D FROM BUILDING	500 E ERMINA AVE	6/15/2023	
C	THEFT 3D FROM BUILDING	1100 N SUPERIOR ST	6/15/2023	
A	THEFT 3D FROM MOTOR VEHICLE	700 E MISSION AVE	6/13/2023	P4
C	THEFT 3D FROM MOTOR VEHICLE	800 N CINCINNATI ST	6/14/2023	P4
C	THEFT 3D FROM MOTOR VEHICLE	1200 E MISSION AVE	6/14/2023	P4
C	THEFT 3D FROM MOTOR VEHICLE	500 E BALDWIN AVE	6/15/2023	P4
C	THEFT 3D SHOPLIFTING	900 E MISSION AVE	6/15/2023	P4
C	THEFT 3D SHOPLIFTING	900 E MISSION AVE	6/15/2023	
C	THEFT 3D SHOPLIFTING	900 E MISSION AVE	6/17/2023	
C	THEFT 3D VEHICLE PARTS AND ACCESSORIES	400 E BALDWIN AVE	6/11/2023	P4
C	THEFT OF MOTOR VEHICLE	900 E SINTO AVE	6/13/2023	P4
A	THEFT OF MOTOR VEHICLE	700 E MISSION AVE	6/13/2023	P4

### **SPB4MI**

C	HARASSMENT FELONY WEAPON INVOLVED	4000 E EUCLID AVE	6/12/2023	P4
C	RESIDENTIAL BURGLARY	2600 N MARKET ST	6/12/2023	P4
C	THEFT 1D ALL OTHER	3500 E CLEVELAND AVE	6/11/2023	P4
C	THEFT 2D ALL OTHER	3900 E COURTLAND AVE	6/12/2023	
C	THEFT 2D FROM MOTOR VEHICLE	3900 E ERMINA AVE	6/11/2023	P2
C	THEFT 3D FROM BUILDING	2600 N MARKET ST	6/12/2023	P4
C	THEFT 3D VEHICLE PARTS AND ACCESSORIES	4000 E ERMINA AVE	6/11/2023	
C	THEFT OF MOTOR VEHICLE	3100 E JACKSON AVE	6/13/2023	P4
C	THEFT OF MOTOR VEHICLE	2600 N MARKET ST	6/14/2023	P4

# SPOKANE POLICE DEPARTMENT



## South Precinct CHARLIE Sector

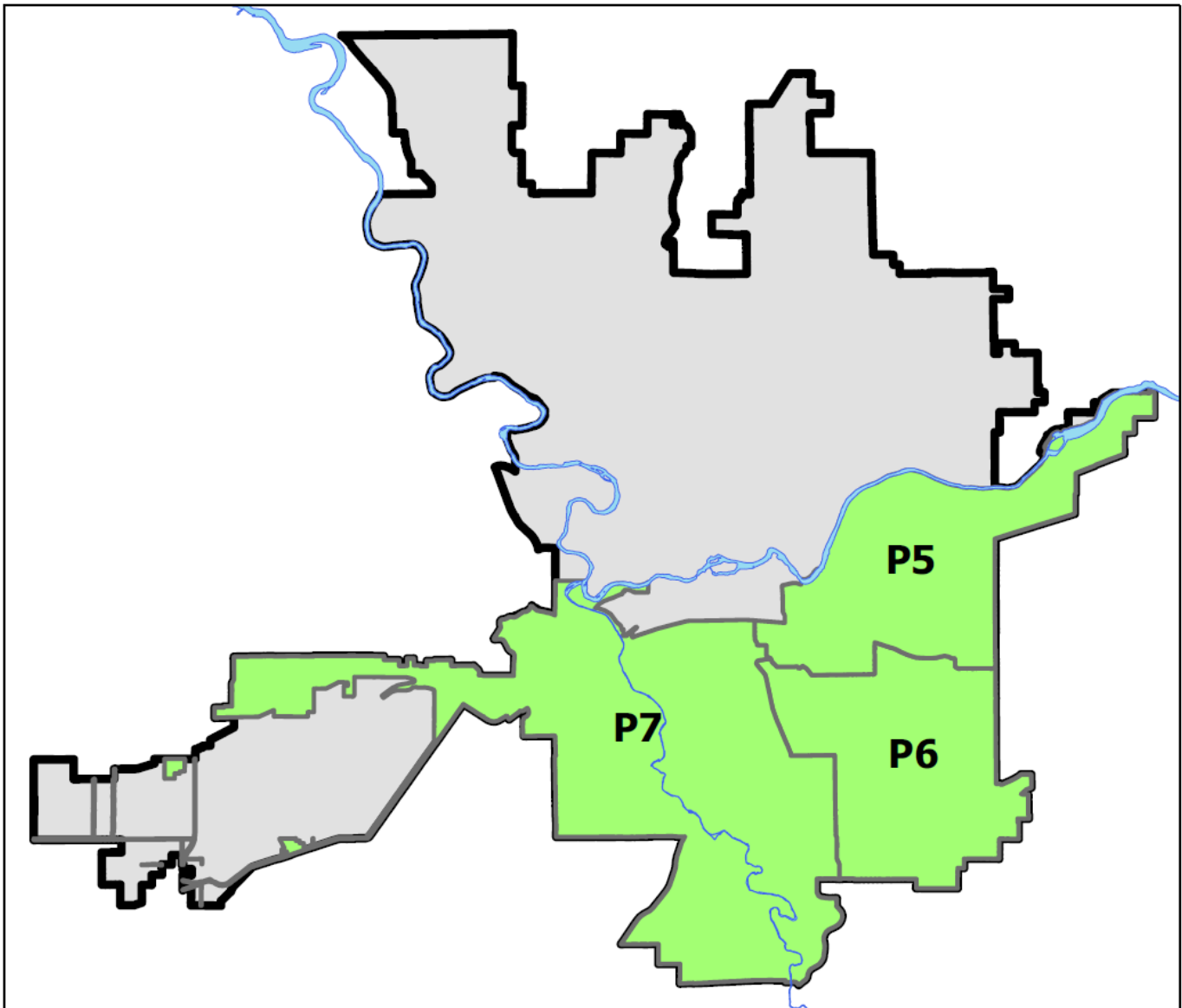
### PSA Commander

Captain Matt Cowles

South Central District (P5)

Southeast District (P6)

Southwest District (P7)



POLICE SUMMARY - Ending: Saturday, June 17, 2023

## ***SOUTH PRECINCT (P5, P6, P7) CHARLIE SECTOR***



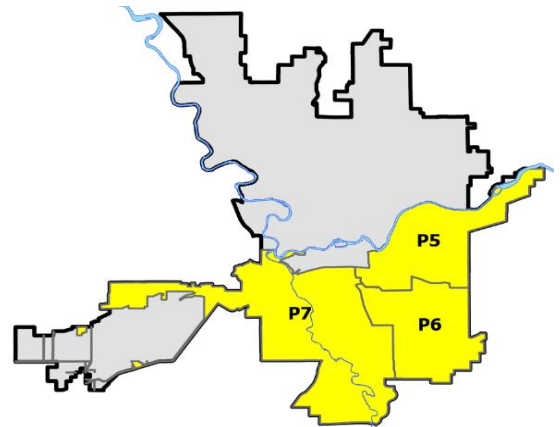
### Preliminary IBR Counts

NIBRS Categories (Part 1 Selected)		7 Day Comparison			28 Day Comparison			YTD Comparison		
		Current	Prior	Percent	Current	Prior	Percent	Current	Prior	Percent
<b>Violent</b>	Criminal Homicide	0	0		0	0		2	2	0.00%
	Rape	1	4	-75.00%	7	7	0.00%	38	35	8.57%
	Robbery - Commercial	1	0		1	0		7	5	40.00%
	Robbery - Person	0	2	-100.00%	3	4	-25.00%	18	14	28.57%
	Aggravated Assault - Non DV	4	6	-33.33%	12	10	20.00%	69	55	25.45%
	Aggravated Assault - DV	1	1	0.00%	5	7	-28.57%	39	50	-22.00%
<b>Violent Total:</b>		7	13	-46.15%	28	28	0.00%	173	161	7.45%
<b>Property</b>	Burglary - Residential	2	4	-50.00%	10	12	-16.67%	76	112	-32.14%
	Burglary Garage	4	1	300.00%	11	20	-45.00%	75	62	20.97%
	Burglary Commercial	6	2	200.00%	20	7	185.71%	68	94	-27.66%
	Larceny	43	39	10.26%	167	174	-4.02%	1048	1297	-19.20%
	Vehicle Theft	11	6	83.33%	38	42	-9.52%	195	216	-9.72%
	Arson	0	1	-100.00%	1	1	0.00%	6	7	-14.29%
<b>Property Total:</b>		66	53	24.53%	247	256	-3.52%	1468	1788	-17.90%
<b>Preliminary Part 1 Crime Totals:</b>		73	66	10.61%	275	284	-3.17%	1641	1949	-15.80%
<b>Current 7 Day Period:</b>		6/11/2023 - 6/17/2023			<b>Prior 7 Day Period:</b>		6/4/2023 - 6/10/2023			
<b>Current 28 Day Period:</b>		5/21/2023 - 6/17/2023			<b>Prior 28 Day Period:</b>		4/23/2023 - 5/20/2023			
<b>Current YTD Day Period:</b>		1/1/2023 - 6/17/2023			<b>Prior YTD Period:</b>		1/1/2022 - 6/17/2022			

Prepared by SPD Crime Analysis Office - Monday, June 19, 2023

**NOTE:** SPD moved from UCR to the NIBRS reporting standard on 10/4/16 following the transition to a new RMS System. [Numbers on CompStat reports prior to this date should not be used as a comparison to those on this report.](#) Additional info on these reporting standards can be found on the FBI website: <https://ucr.fbi.gov/nibrs-overview>

This chart represents Preliminary counts of selected crime categories from Police Case Reports. Full statistical analysis to determine the confidence level of this data has not been performed. The % change columns on the preliminary counts differ from the percentage change on the NIBRS crime report, sometimes significantly. The CompStat report is designed for operational use and includes only selected NIBRS categories and coding less complex than full NIBRS rules. Official statistics for these and other NIBRS categories can be found on WASPC & FBI websites once available.



Note: On 1/8/23 boundary changes incorporated portions of P7 into the Downtown Precinct (SPD8BA and SPD8PV); Consequently activity in P7 will appear lower if compared to printed CompStat reports prior to 1/8/23

POLICE SUMMARY - Ending: Saturday, June 17, 2023



## SE - South Central District (P5)

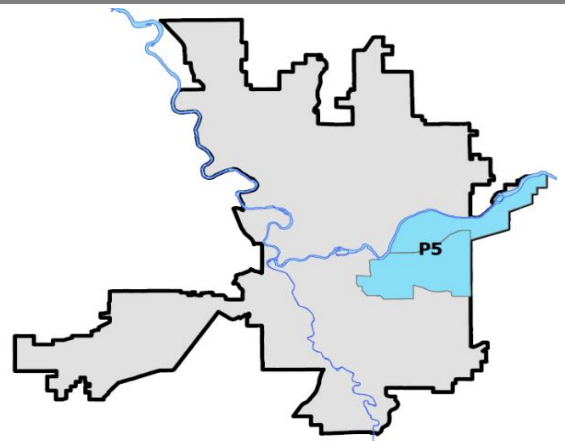
### Preliminary IBR Counts

NIBRS Categories (Part 1 Selected)		7 Day Comparison			28 Day Comparison			YTD Comparison		
		Current	Prior	Percent	Current	Prior	Percent	Current	Prior	Percent
<b>Violent</b>	Criminal Homicide	0	0		0	0		0	1	-100.00%
	Rape	0	2	-100.00%	2	5	-60.00%	19	12	58.33%
	Robbery - Commercial	1	0		1	0		2	1	100.00%
	Robbery - Person	0	1	-100.00%	2	2	0.00%	12	4	200.00%
	Aggravated Assault - Non DV	1	4	-75.00%	7	6	16.67%	36	28	28.57%
	Aggravated Assault - DV	1	1	0.00%	4	3	33.33%	21	27	-22.22%
<b>Violent Total:</b>		3	8	-62.50%	16	16	0.00%	90	73	23.29%
<b>Property</b>	Burglary - Residential	1	3	-66.67%	6	3	100.00%	29	37	-21.62%
	Burglary Garage	0	0		1	2	-50.00%	21	20	5.00%
	Burglary Commercial	1	2	-50.00%	11	5	120.00%	45	55	-18.18%
	Larceny	18	15	20.00%	54	55	-1.82%	368	488	-24.59%
	Vehicle Theft	6	2	200.00%	14	8	75.00%	71	102	-30.39%
	Arson	0	1	-100.00%	1	1	0.00%	5	3	66.67%
<b>Property Total:</b>		26	23	13.04%	87	74	17.57%	539	705	-23.55%
<b>Preliminary Part 1 Crime Totals:</b>		29	31	-6.45%	103	90	14.44%	629	778	-19.15%
<b>Current 7 Day Period:</b>		6/11/2023 - 6/17/2023			<b>Prior 7 Day Period:</b>		6/4/2023 - 6/10/2023			
<b>Current 28 Day Period:</b>		5/21/2023 - 6/17/2023			<b>Prior 28 Day Period:</b>		4/23/2023 - 5/20/2023			
<b>Current YTD Day Period:</b>		1/1/2023 - 6/17/2023			<b>Prior YTD Period:</b>		1/1/2022 - 6/17/2022			

Prepared by SPD Crime Analysis Office - Monday, June 19, 2023

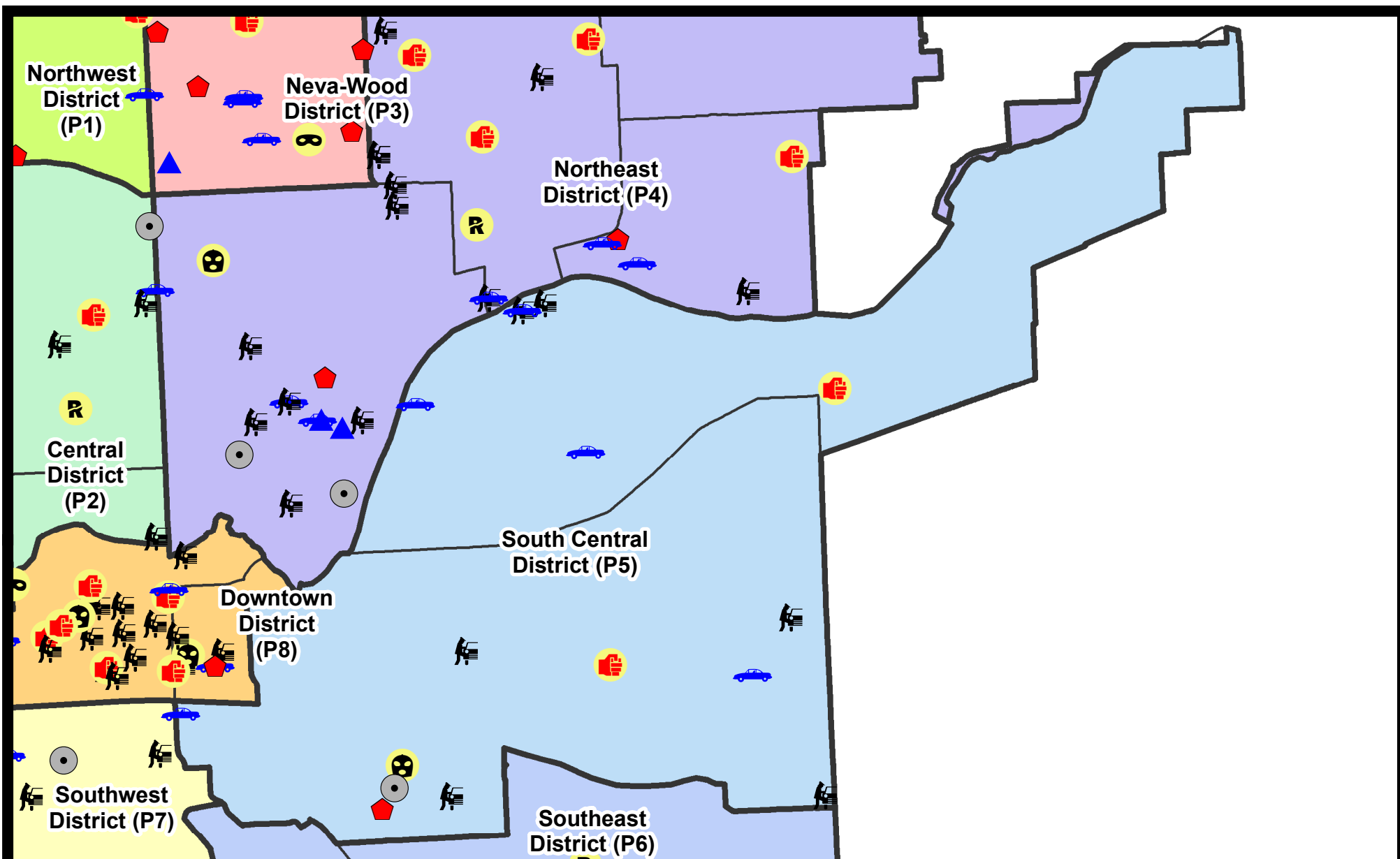
**NOTE:** SPD moved from UCR to the NIBRS reporting standard on 10/4/16 following the transition to a new RMS System. [Numbers on CompStat reports prior to this date should not be used as a comparison to those on this report.](#) Additional info on these reporting standards can be found on the FBI website: <https://ucr.fbi.gov/nibrs-overview>

This chart represents Preliminary counts of selected crime categories from Police Case Reports. Full statistical analysis to determine the confidence level of this data has not been performed. The % change columns on the preliminary counts differ from the percentage change on the NIBRS crime report, sometimes significantly. The CompStat report is designed for operational use and includes only selected NIBRS categories and coding less complex than full NIBRS rules. Official statistics for these and other NIBRS categories can be found on WASPC & FBI websites once available.



**Note:** On 2/10/21 a portion of the Police Block SPC5EC became part of the Downtown Precinct (SPD8EC); Consequently activity in P5 will appear lower if compared to printed CompStat reports prior to 2/10/21





**City of Spokane**  
**South Central District (P5)**  
**Selected**  
**Crime Types**  
**2023-06-11 to 2023-06-17**

Prepared By:  
**Crime Analysis Unit**  
**Spokane Police Department**

**Legend**

**NIBRS Events**



Criminal Homicide



Rape



Robbery Commercial



Robbery Person



Aggravated Assault



Burglary Residential



Burglary Garage



Burglary Commercial



Vehicle Prowling



Vehicle Theft



Arson

Cases Represent LERMS Crime Codes

Points may indicate multiple events

Note: Veh Prowl is only Larceny category displayed



For Additional Information on Incidents  
 pertaining to an Area, Trend, or Pattern  
 Contact Information Analysis

0 0.2 0.4 0.6 0.8 1 Miles



**THIS IS NOT A LEGAL DOCUMENT:**  
 The information shown on this map is compiled  
 from various sources and is subject to constant  
 revision. Information shown on this map should  
 not be used to determine the location of facilities  
 in relationship to property lines, section lines,  
 streets, etc.

Sunday - Saturday

SE - South Central District (P5)

6/11/2023 TO 6/17/2023



<u>A/C</u>	<u>Offense Statute</u>	<u>Address</u>	<u>Reported Date</u>	<u>Dist</u>
C	THEFT OF MOTOR VEHICLE	999 W RIVERSIDE AVE*	6/14/2023	P5
<b><u>SPC5EC</u></b>				
C	ASSAULT 4D WEAPON	E 3RD AVE / S REGAL ST	6/14/2023	P6
C	BURGLARY 2D COMMERCIAL	1000 S PERRY ST	6/12/2023	P6
C	RESIDENTIAL BURGLARY	1200 E 12TH AVE	6/13/2023	P6
C	ROBBERY 1D COMMERCIAL	800 S PERRY ST	6/14/2023	P6
C	THEFT 1D FROM MOTOR VEHICLE	4200 E 12TH AVE	6/13/2023	P5
C	THEFT 2D ALL OTHER	3800 E 4TH AVE	6/11/2023	P6
C	THEFT 2D ALL OTHER	3900 E SPRAGUE AVE	6/15/2023	P5
C	THEFT 2D ALL OTHER	500 S STONE ST	6/15/2023	P5
C	THEFT 2D FROM BUILDING	2400 E SPRAGUE AVE	6/12/2023	P5
C	THEFT 2D FROM MOTOR VEHICLE	E 11TH AVE / S PITTSBURG ST	6/13/2023	P5
C	THEFT 3D ALL OTHER	1600 E 10TH AVE	6/12/2023	P5
C	THEFT 3D FROM BUILDING	1000 S PERRY ST	6/12/2023	P6
C	THEFT 3D FROM MOTOR VEHICLE	1900 E PACIFIC AVE	6/12/2023	P5
C	THEFT 3D FROM MOTOR VEHICLE	4100 E SPRAGUE AVE	6/12/2023	P5
C	THEFT 3D SHOPLIFTING	400 S THOR ST	6/11/2023	P6
C	THEFT OF MOTOR VEHICLE	3800 E 4TH AVE	6/11/2023	P6
C	THEFT OF MOTOR VEHICLE	400 S DIVISION ST	6/16/2023	P6
<b><u>SPC5GP</u></b>				
C	ASSAULT 2D	4300 E TRENT AVE	6/12/2023	P6
C	BURGLARY 2D FENCED AREA	2100 E BROADWAY AVE	6/12/2023	P5
C	THEFT 3D ALL OTHER	1700 E BOONE AVE	6/12/2023	P5
C	THEFT 3D ALL OTHER	2500 E SINTO AVE	6/16/2023	P5
C	THEFT 3D FROM BUILDING	1700 E DESMET AVE	6/16/2023	P5
A	THEFT 3D FROM MOTOR VEHICLE	2500 E SOUTH RIVERTON AVE	6/14/2023	P5
A	THEFT 3D FROM MOTOR VEHICLE	2400 E SOUTH RIVERTON AVE	6/14/2023	P5
C	THEFT 3D VEHICLE PARTS AND ACCESSORIES	2100 E BROADWAY AVE	6/12/2023	P5
C	THEFT OF MOTOR VEHICLE	1600 E MISSION AVE	6/13/2023	P6
A	THEFT OF MOTOR VEHICLE	2400 E SOUTH RIVERTON AVE	6/14/2023	P5
C	THEFT OF MOTOR VEHICLE	2700 E DESMET AVE	6/16/2023	P4

POLICE SUMMARY - Ending: Saturday, June 17, 2023



## SE - Southeast District (P6)

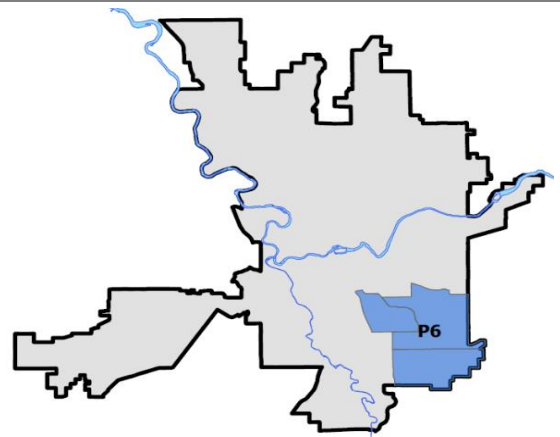
### Preliminary IBR Counts

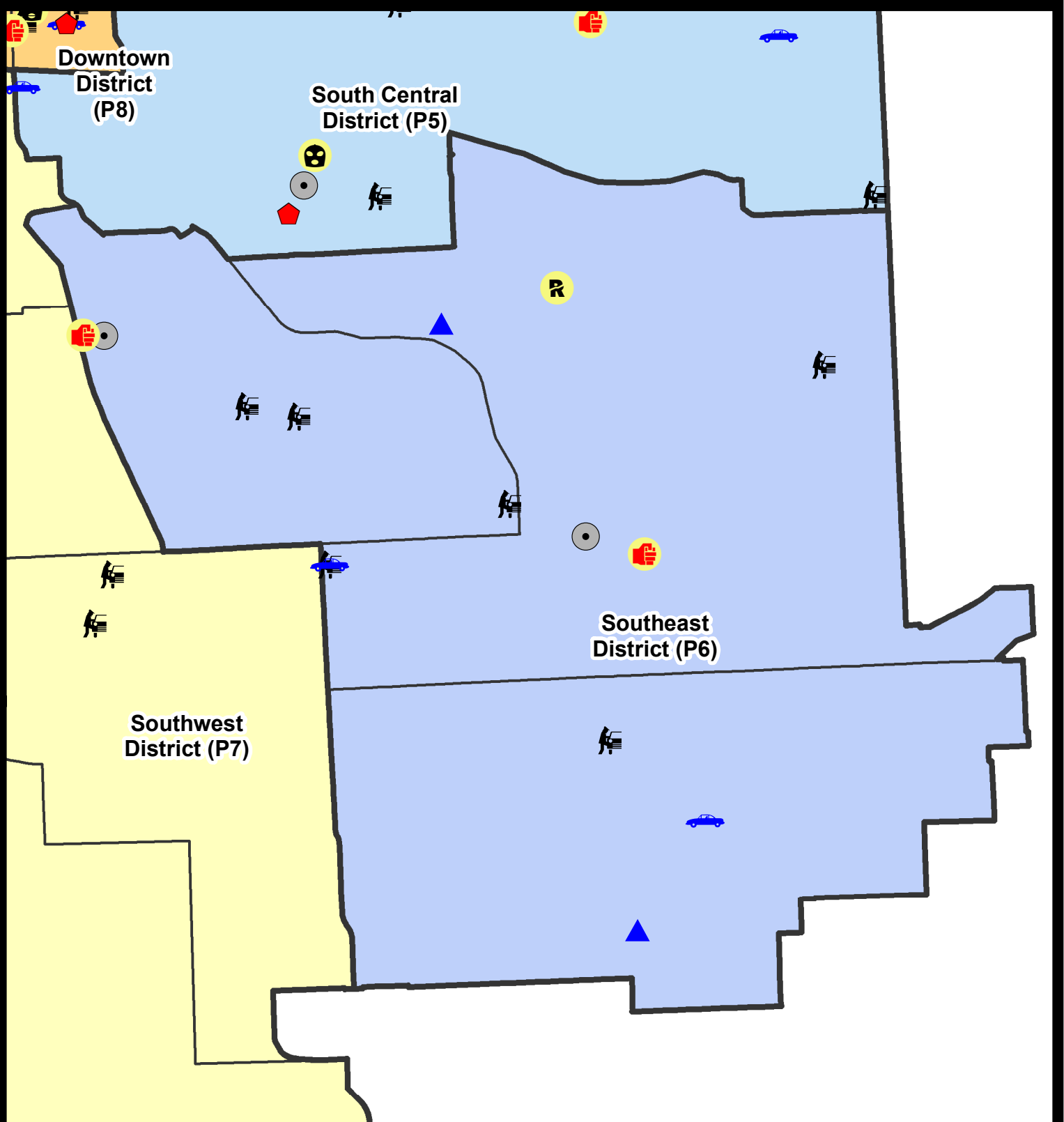
NIBRS Categories (Part 1 Selected)		7 Day Comparison			28 Day Comparison			YTD Comparison		
		Current	Prior	Percent	Current	Prior	Percent	Current	Prior	Percent
<b>Violent</b>	Criminal Homicide	0	0		0	0		0	0	
	Rape	1	1	0.00%	2	0		5	6	-16.67%
	Robbery - Commercial	0	0		0	0		1	2	-50.00%
	Robbery - Person	0	0		0	1	-100.00%	1	4	-75.00%
	Aggravated Assault - Non DV	2	0		2	2	0.00%	11	7	57.14%
	Aggravated Assault - DV	0	0		1	2	-50.00%	9	11	-18.18%
<b>Violent Total:</b>		3	1	200.00%	5	5	0.00%	27	30	-10.00%
<b>Property</b>	Burglary - Residential	0	1	-100.00%	1	3	-66.67%	16	44	-63.64%
	Burglary Garage	2	0		3	4	-25.00%	18	17	5.88%
	Burglary Commercial	2	0		4	1	300.00%	13	13	0.00%
	Larceny	11	5	120.00%	38	41	-7.32%	254	267	-4.87%
	Vehicle Theft	2	0		4	17	-76.47%	46	44	4.55%
	Arson	0	0		0	0		0	1	-100.00%
<b>Property Total:</b>		17	6	183.33%	50	66	-24.24%	347	386	-10.10%
<b>Preliminary Part 1 Crime Totals:</b>		20	7	185.71%	55	71	-22.54%	374	416	-10.10%
<b>Current 7 Day Period:</b>		6/11/2023 - 6/17/2023			<b>Prior 7 Day Period:</b>		6/4/2023 - 6/10/2023			
<b>Current 28 Day Period:</b>		5/21/2023 - 6/17/2023			<b>Prior 28 Day Period:</b>		4/23/2023 - 5/20/2023			
<b>Current YTD Day Period:</b>		1/1/2023 - 6/17/2023			<b>Prior YTD Period:</b>		1/1/2022 - 6/17/2022			

Prepared by SPD Crime Analysis Office - Monday, June 19, 2023

**NOTE:** SPD moved from UCR to the NIBRS reporting standard on 10/4/16 following the transition to a new RMS System. [Numbers on CompStat reports prior to this date should not be used as a comparison to those on this report.](#) Additional info on these reporting standards can be found on the FBI website: <https://ucr.fbi.gov/nibrs-overview>

This chart represents Preliminary counts of selected crime categories from Police Case Reports. Full statistical analysis to determine the confidence level of this data has not been performed. The % change columns on the preliminary counts differ from the percentage change on the NIBRS crime report, sometimes significantly. The CompStat report is designed for operational use and includes only selected NIBRS categories and coding less complex than full NIBRS rules. Official statistics for these and other NIBRS categories can be found on WASPC & FBI websites once available.





**City of Spokane**  
**Southeast District (P6)**  
**Selected Crime Codes**  
**2023-06-11 to 2023-06-17**

Prepared By:  
**Crime Analysis Unit**  
**Spokane Police Department**

**Legend**  
**NIBRS Events**

Criminal Homicide	Robbery Person	Burglary Commercial
Rape	Aggravated Assault	Vehicle Prowling
Robbery Commercial	Burglary Residential	Vehicle Theft
Burglary Garage	Arson	<b>SPOKANE POLICE</b>

*Cases Represent LERMS Crime Codes  
 Points may indicate multiple events  
 Note: Veh Prowl is only Larceny displayed*

*For Additional Information on Incidents pertaining to an Area, Trend, or Pattern Contact Information Analysis*

0 0.15 0.3 0.6 Miles

THIS IS NOT A LEGAL DOCUMENT:  
 The information shown on this map is compiled from various sources and is subject to constant revision. Information shown on this map should not be used to determine the location of facilities in relationship to property lines, section lines, streets, etc.

Sunday - Saturday

SE - Southeast District (P6)

6/11/2023 TO 6/17/2023



<u>A/C</u>	<u>Offense Statute</u>	<u>Address</u>	<u>Reported Date</u>	<u>Dist</u>
<b><u>SPC6LH</u></b>				
C	ASSAULT 2D	3000 E 30TH AVE	6/11/2023	P6
C	BURGLARY 2D COMMERCIAL	2700 E 29TH AVE	6/14/2023	P6
C	BURGLARY 2D GARAGE	2000 E 18TH AVE	6/11/2023	
C	RAPE OF A CHILD 1D		6/14/2023	P6
C	TAKING MOTOR VEHICLE WITHOUT PERMISSION 2D	3000 S PERRY ST	6/11/2023	P6
C	THEFT 2D FROM MOTOR VEHICLE	2000 S MYRTLE ST	6/15/2023	P6
C	THEFT 3D ALL OTHER	3400 E 13TH AVE	6/14/2023	
C	THEFT 3D FROM MOTOR VEHICLE	3000 S PERRY ST	6/11/2023	P6
<b><u>SPC6RW</u></b>				
C	ASSAULT 4D WEAPON	1700 S GRAND BLVD	6/16/2023	P7
C	BURGLARY 2D COMMERCIAL	300 E 18TH AVE	6/15/2023	P6
C	THEFT 2D ALL OTHER	500 E ROCKWOOD BLVD	6/15/2023	P6
C	THEFT 2D FROM MOTOR VEHICLE	2700 S SOUTHEAST BLVD	6/16/2023	P6
C	THEFT 3D FROM MOTOR VEHICLE	1300 E ROCKWOOD BLVD	6/15/2023	P6
C	THEFT 3D FROM MOTOR VEHICLE	1000 E OVERBLUFF RD	6/15/2023	P6
<b><u>SPC6SG</u></b>				
C	BURGLARY 2D GARAGE	5000 S REGAL ST	6/15/2023	P6
C	THEFT 1D ALL OTHER	1800 E 51ST AVE	6/11/2023	P6
A	THEFT 3D ALL OTHER	3300 E 55TH AVE	6/13/2023	P6
A	THEFT 3D FROM MOTOR VEHICLE	4000 S REGAL ST	6/11/2023	P6
C	THEFT 3D SHOPLIFTING	3100 E PALOUSE HWY	6/14/2023	
C	THEFT OF MOTOR VEHICLE	3200 E 44TH AVE	6/16/2023	P1

POLICE SUMMARY - Ending: Saturday, June 17, 2023



## SW - Southwest District (P7)

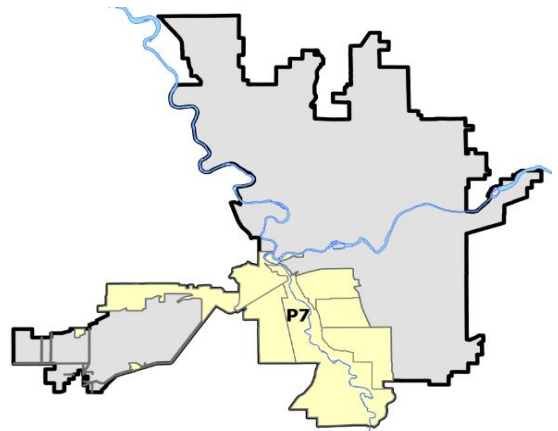
### Preliminary IBR Counts

NIBRS Categories (Part 1 Selected)		7 Day Comparison			28 Day Comparison			YTD Comparison		
		Current	Prior	Percent	Current	Prior	Percent	Current	Prior	Percent
<b>Violent</b>	Criminal Homicide	0	0		0	0		2	1	100.00%
	Rape	0	1	-100.00%	3	2	50.00%	14	17	-17.65%
	Robbery - Commercial	0	0		0	0		4	2	100.00%
	Robbery - Person	0	1	-100.00%	1	1	0.00%	5	6	-16.67%
	Aggravated Assault - Non DV	1	2	-50.00%	3	2	50.00%	22	20	10.00%
	Aggravated Assault - DV	0	0		0	2	-100.00%	9	12	-25.00%
<b>Violent Total:</b>		1	4	-75.00%	7	7	0.00%	56	58	-3.45%
<b>Property</b>	Burglary - Residential	1	0		3	6	-50.00%	31	31	0.00%
	Burglary Garage	2	1	100.00%	7	14	-50.00%	36	25	44.00%
	Burglary Commercial	3	0		5	1	400.00%	10	26	-61.54%
	Larceny	14	19	-26.32%	75	78	-3.85%	426	542	-21.40%
	Vehicle Theft	3	4	-25.00%	20	17	17.65%	78	70	11.43%
	Arson	0	0		0	0		1	3	-66.67%
<b>Property Total:</b>		23	24	-4.17%	110	116	-5.17%	582	697	-16.50%
<b>Preliminary Part 1 Crime Totals:</b>		24	28	-14.29%	117	123	-4.88%	638	755	-15.50%
<b>Current 7 Day Period:</b>		6/11/2023 - 6/17/2023			<b>Prior 7 Day Period:</b>		6/4/2023 - 6/10/2023			
<b>Current 28 Day Period:</b>		5/21/2023 - 6/17/2023			<b>Prior 28 Day Period:</b>		4/23/2023 - 5/20/2023			
<b>Current YTD Day Period:</b>		1/1/2023 - 6/17/2023			<b>Prior YTD Period:</b>		1/1/2022 - 6/17/2022			

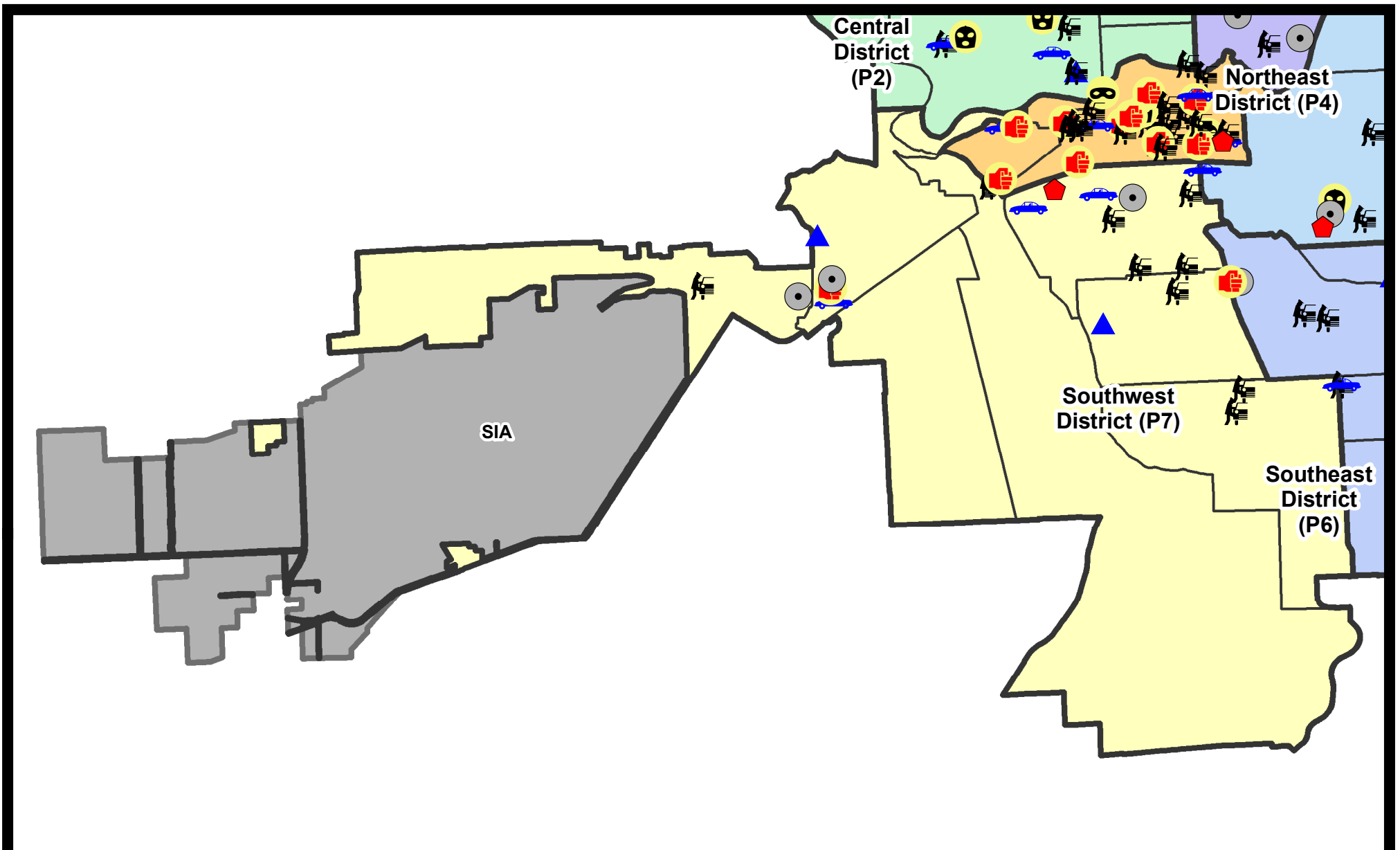
Prepared by SPD Crime Analysis Office - Monday, June 19, 2023

**NOTE:** SPD moved from UCR to the NIBRS reporting standard on 10/4/16 following the transition to a new RMS System. [Numbers on CompStat reports prior to this date should not be used as a comparison to those on this report.](#) Additional info on these reporting standards can be found on the FBI website: <https://ucr.fbi.gov/nibrs-overview>

This chart represents Preliminary counts of selected crime categories from Police Case Reports. Full statistical analysis to determine the confidence level of this data has not been performed. The % change columns on the preliminary counts differ from the percentage change on the NIBRS crime report, sometimes significantly. The CompStat report is designed for operational use and includes only selected NIBRS categories and coding less complex than full NIBRS rules. Official statistics for these and other NIBRS categories can be found on WASPC & FBI websites once available.



Note: On 1/8/23 boundary changes were implemented that incorporated portions of P7 into the Downtown DAVID Sector (SPD8BA SPD8PV); Consequently activity in P7 will appear lower if compared to printed CompStat reports prior to 1/8/23


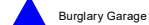



**City of Spokane**  
**Southwest District (P7)**  
**Selected**  
**Crime Types**  
**2023-06-11 to 2023-06-17**

Prepared By:  
**Crime Analysis Unit**  
**Spokane Police Department**

**Legend**

**NIBRS Events**



Cases Represent LERMS Crime Codes  
 Points may indicate multiple events  
 Note: Veh Prowl is only Larceny category displayed



For Additional Information on Incidents  
 pertaining to an Area, Trend, or Pattern  
 Contact Information Analysis

0 0.2 0.4 0.6 0.8 1 1.2 1.4 1.6 Miles



**THIS IS NOT A LEGAL DOCUMENT:**  
 The information shown on this map is compiled  
 from various sources and is subject to constant  
 revision. Information shown on this map should  
 not be used to determine the location of facilities  
 in relationship to property lines, section lines,  
 streets, etc.



Sunday - Saturday

SE - Southwest District (P7)

6/11/2023 TO 6/17/2023



<b><u>A/C</u></b>	<b><u>Offense Statute</u></b>	<b><u>Address</u></b>	<b><u>Reported Date</u></b>	<b><u>Dist</u></b>
<b><u>SPC7CH</u></b>				
C	BURGLARY 2D COMMERCIAL	700 W 7TH AVE	6/15/2023	P7
C	RESIDENTIAL BURGLARY	1500 W 6TH AVE	6/15/2023	P7
C	THEFT 2D ALL OTHER	1600 W 7TH AVE	6/13/2023	
C	THEFT 2D FROM BUILDING	100 W 8TH AVE	6/15/2023	P7
C	THEFT 2D FROM BUILDING	100 W 8TH AVE	6/15/2023	P7
C	THEFT 2D FROM MOTOR VEHICLE	1500 S WALL ST	6/12/2023	P7
C	THEFT 3D FROM BUILDING	900 S WALNUT ST	6/14/2023	P7
C	THEFT 3D FROM BUILDING	1500 W 6TH AVE	6/15/2023	P7
C	THEFT 3D FROM MOTOR VEHICLE	100 W 8TH AVE	6/15/2023	P7
C	THEFT 3D FROM MOTOR VEHICLE	900 S MONROE ST	6/16/2023	P7
C	THEFT 3D FROM MOTOR VEHICLE	100 W 16TH AVE	6/12/2023	
A	THEFT OF MOTOR VEHICLE	1800 W 8TH AVE	6/13/2023	P7
C	THEFT OF MOTOR VEHICLE	1000 W 7TH AVE	6/16/2023	P7
<b><u>SPC7CS</u></b>				
C	THEFT 2D FROM MOTOR VEHICLE	300 E 30TH AVE	6/14/2023	P7
C	THEFT OF A FIREARM FROM MOTOR VEHICLE	3200 S MANITO BLVD	6/11/2023	P7
<b><u>SPC7MC</u></b>				
C	BURGLARY 2D GARAGE	1100 W 21ST AVE	6/13/2023	P7
C	THEFT 3D FROM MOTOR VEHICLE	300 W 19TH AVE	6/16/2023	P7
<b><u>SPC7WH</u></b>				
C	ASSAULT 2D	4300 W SUNSET BLVD	6/17/2023	P7
C	BURGLARY 2D COMMERCIAL	4200 W SUNSET BLVD	6/11/2023	P7
C	BURGLARY 2D GARAGE	1000 S ASSEMBLY RD	6/11/2023	P7
A	THEFT OF MOTOR VEHICLE	1700 S RUSTLE ST	6/13/2023	P7
<b><u>SPC7WP</u></b>				
C	BURGLARY 2D COMMERCIAL	1700 S ASSEMBLY RD	6/13/2023	P7
C	THEFT 2D ALL OTHER	1700 S ASSEMBLY RD	6/13/2023	P7
C	THEFT 2D FROM MOTOR VEHICLE	1600 S WINDSOR DR	6/11/2023	P7



# SPOKANE POLICE DEPARTMENT

## Downtown Precinct

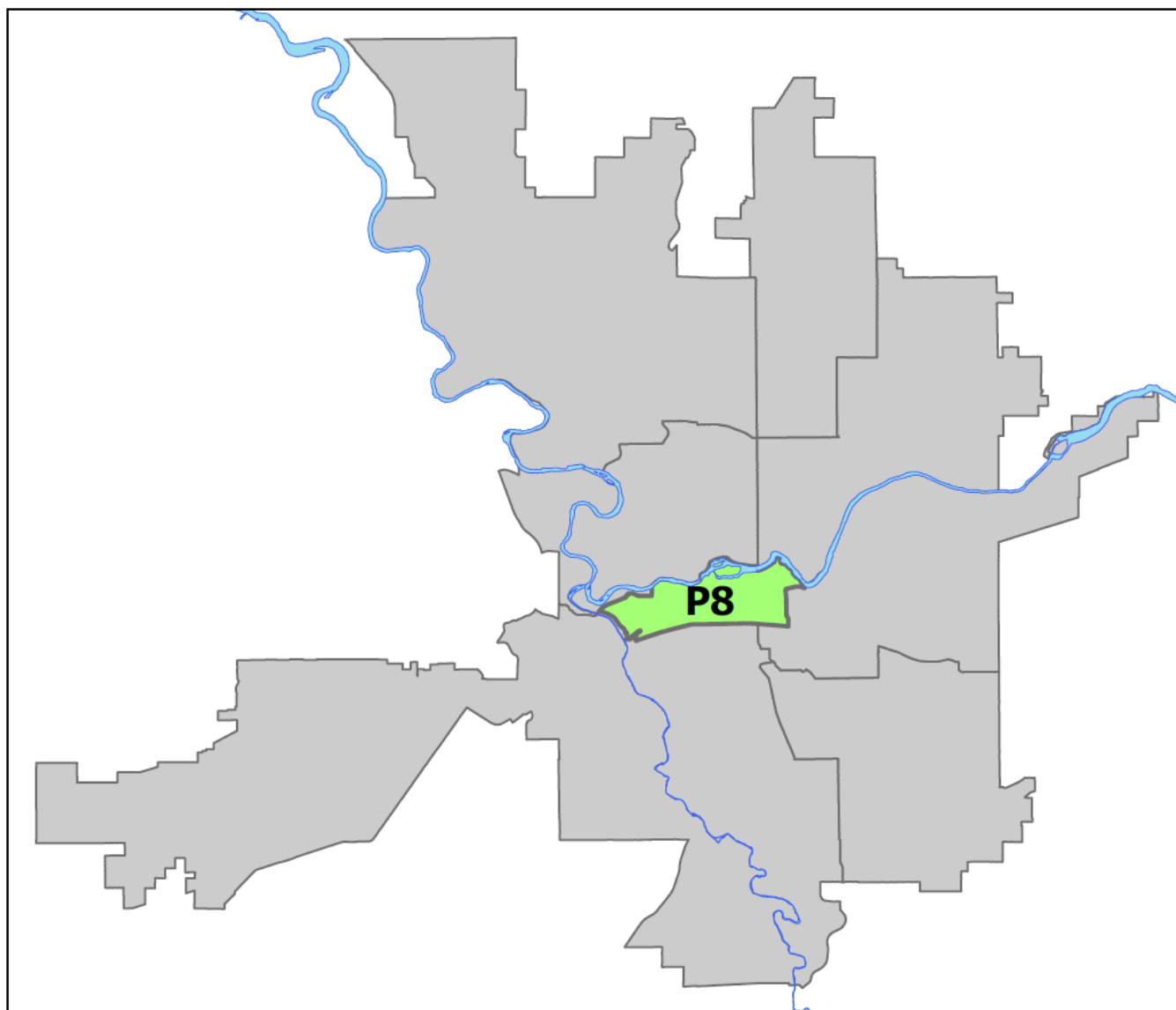
## DAVID Sector



### PSA Commander

Captain David Singley

Downtown District (P8)



POLICE SUMMARY - Ending: Saturday, June 17, 2023

## ***DOWNTOWN PRECINCT (P8) DAVID SECTOR***



### Preliminary IBR Counts

NIBRS Categories (Part 1 Selected)		7 Day Comparison			28 Day Comparison			YTD Comparison		
		Current	Prior	Percent	Current	Prior	Percent	Current	Prior	Percent
<b>Violent</b>	Criminal Homicide	0	0		0	0		0	2	-100.00%
	Rape	0	2	-100.00%	3	1	200.00%	15	17	-11.76%
	Robbery - Commercial	2	1	100.00%	3	2	50.00%	9	7	28.57%
	Robbery - Person	1	1	0.00%	4	5	-20.00%	36	20	80.00%
	Aggravated Assault - Non DV	8	6	33.33%	18	12	50.00%	75	56	33.93%
	Aggravated Assault - DV	2	1	100.00%	4	4	0.00%	19	11	72.73%
<b>Violent Total:</b>		13	11	18.18%	32	24	33.33%	154	113	36.28%
<b>Property</b>	Burglary - Residential	1	2	-50.00%	5	3	66.67%	21	20	5.00%
	Burglary Garage	0	1	-100.00%	5	0		15	6	150.00%
	Burglary Commercial	0	0		2	8	-75.00%	41	45	-8.89%
	Larceny	26	26	0.00%	108	110	-1.82%	602	866	-30.48%
	Vehicle Theft	4	5	-20.00%	13	16	-18.75%	70	87	-19.54%
	Arson	0	0		0	0		12	6	100.00%
<b>Property Total:</b>		31	34	-8.82%	133	137	-2.92%	761	1030	-26.12%
<b>Preliminary Part 1 Crime Totals:</b>		44	45	-2.22%	165	161	2.48%	915	1143	-19.95%
<b>Current 7 Day Period:</b>		6/11/2023 - 6/17/2023			<b>Prior 7 Day Period:</b>		6/4/2023 - 6/10/2023			
<b>Current 28 Day Period:</b>		5/21/2023 - 6/17/2023			<b>Prior 28 Day Period:</b>		4/23/2023 - 5/20/2023			
<b>Current YTD Day Period:</b>		1/1/2023 - 6/17/2023			<b>Prior YTD Period:</b>		1/1/2022 - 6/17/2022			

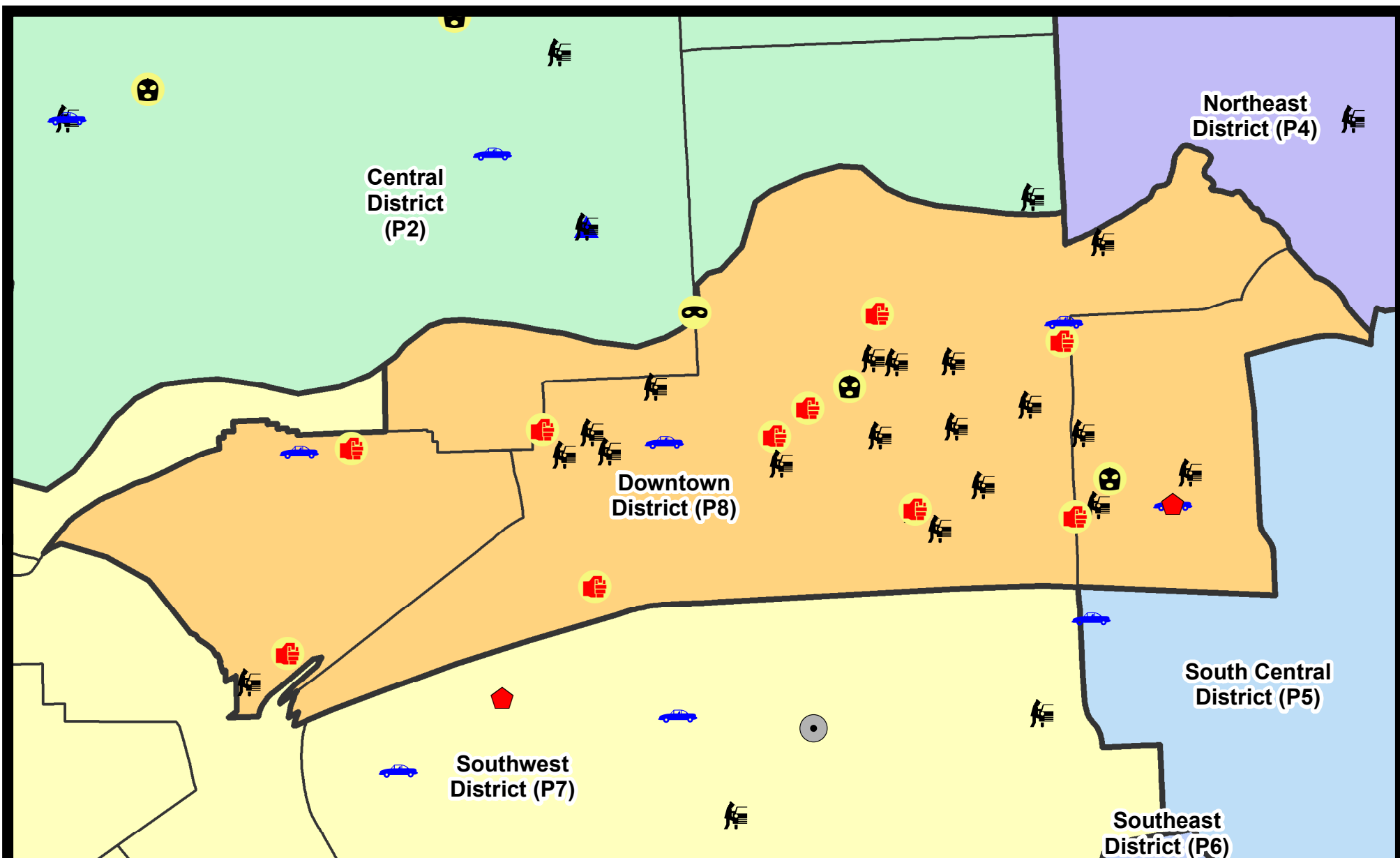
Prepared by SPD Crime Analysis Office - Monday, June 19, 2023

**NOTE:** SPD moved from UCR to the NIBRS reporting standard on 10/4/16 following the transition to a new RMS System. [Numbers on CompStat reports prior to this date should not be used as a comparison to those on this report.](#) Additional info on these reporting standards can be found on the FBI website: <https://ucr.fbi.gov/nibrs-overview>

This chart represents Preliminary counts of selected crime categories from Police Case Reports. Full statistical analysis to determine the confidence level of this data has not been performed. The % change columns on the preliminary counts differ from the percentage change on the NIBRS crime report, sometimes significantly. The CompStat report is designed for operational use and includes only selected NIBRS categories and coding less complex than full NIBRS rules. Official statistics for these and other NIBRS categories can be found on WASPC & FBI websites once available.



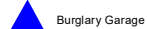
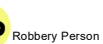

**Note:** On 1/8/23 boundary changes incorporated portions of P7 into the Downtown Precinct (SPD8BA and SPD8PV); Consequently activity in P8 will appear higher if compared to printed CompStat reports prior to 1/8/23



**City of Spokane**  
**Downtown District (P8)**  
**Selected**  
**Crime Types**  
**2023-06-11 to 2023-06-17**  
 Prepared By:  
 Crime Analysis Unit  
 Spokane Police Department

**Legend**

**NIBRS Events**



Cases Represent LERMS Crime Codes  
 Points may indicate multiple events  
 Note: Veh Prowl is only Larceny category displayed



For Additional Information on Incidents  
 pertaining to an Area, Trend, or Pattern  
 Contact Information Analysis

0 0.2 0.4 Miles



**THIS IS NOT A LEGAL DOCUMENT:**  
 The information shown on this map is compiled  
 from various sources and is subject to constant  
 revision. Information shown on this map should  
 not be used to determine the location of facilities  
 in relationship to property lines, section lines,  
 streets, etc.



Sunday - Saturday

SW - Downtown District (P8)

6/11/2023 TO 6/17/2023



<u>A/C</u>	<u>Offense Statute</u>	<u>Address</u>	<u>Reported Date</u>	<u>Dist</u>
<b><u>SPD8BA</u></b>				
C	ASSAULT 2D	1900 W RIVERSIDE AVE	6/13/2023	P8
C	ASSAULT 2D	2100 W 5TH AVE	6/16/2023	P8
C	IBR Purposes Only - Motor Vehicle Theft	2000 W RIVERSIDE AVE	6/14/2023	P8
C	THEFT 3D ALL OTHER	2000 W RIVERSIDE AVE	6/14/2023	P8
A	THEFT 3D FROM MOTOR VEHICLE	500 S COEUR D ALENE ST	6/13/2023	P3
<b><u>SPD8EC</u></b>				
C	ASSAULT 3D WEAPON OR NEGLIGENT INJURY	E 2ND AVE / S DIVISION ST	6/13/2023	P8
C	RESIDENTIAL BURGLARY	200 E 2ND AVE	6/15/2023	P8
C	ROBBERY 1D COMMERCIAL	S PINE ST / E PACIFIC AVE	6/13/2023	P8
C	THEFT 3D FROM BUILDING	200 E 2ND AVE	6/15/2023	P8
C	THEFT 3D FROM MOTOR VEHICLE	0 E 1ST AVE	6/16/2023	P8
C	THEFT 3D FROM MOTOR VEHICLE	300 E PACIFIC AVE	6/14/2023	
A	THEFT 3D SHOPLIFTING	200 S DIVISION ST	6/13/2023	P8
C	THEFT OF A FIREARM FROM MOTOR VEHICLE	100 S DIVISION ST	6/16/2023	P8
C	THEFT OF MOTOR VEHICLE	200 E 2ND AVE	6/12/2023	P8
<b><u>SPD8PV</u></b>				
C	ASSAULT 1D	N CEDAR ST / W WILSON AVE	6/11/2023	P8
<b><u>SPD8RS</u></b>				
C	ASSAULT 1D	300 S ADAMS ST	6/17/2023	P8
C	ASSAULT 2D	400 W SPOKANE FALLS BLVD	6/16/2023	P8
C	ASSAULT 2D	200 N DIVISION ST	6/16/2023	P8
C	ASSAULT 2D	100 S WASHINGTON ST	6/16/2023	P8
C	ASSAULT 3D WEAPON OR NEGLIGENT INJURY	S POST ST / W SPRAGUE AVE	6/16/2023	P8
C	RETAIL THEFT WITH SPECIAL CIRCUMSTANCES 3D	600 W MAIN AVE	6/14/2023	P8
C	ROBBERY 1D PERSON	300 N MONROE ST	6/11/2023	P8
C	ROBBERY 2D COMMERCIAL	100 N HOWARD ST	6/11/2023	P8
C	THEFT 2D FROM MOTOR VEHICLE	0 W RIVERSIDE AVE	6/13/2023	P8
C	THEFT 2D FROM MOTOR VEHICLE	1100 W RIVERSIDE AVE	6/14/2023	P8
C	THEFT 2D FROM MOTOR VEHICLE	1200 W SPRAGUE AVE	6/15/2023	P8
C	THEFT 2D FROM MOTOR VEHICLE	400 W SPRAGUE AVE	6/16/2023	P8
C	THEFT 2D FROM MOTOR VEHICLE	400 N RIVERPOINT BLVD	6/16/2023	P8
C	THEFT 2D FROM MOTOR VEHICLE	400 W MAIN AVE	6/15/2023	
C	THEFT 3D ALL OTHER	100 S ADAMS ST	6/15/2023	P8
C	THEFT 3D ALL OTHER	200 W 3RD AVE	6/14/2023	
C	THEFT 3D FROM MOTOR VEHICLE	100 S WASHINGTON ST	6/11/2023	P8
A	THEFT 3D FROM MOTOR VEHICLE	0 S CEDAR ST	6/11/2023	P8
A	THEFT 3D FROM MOTOR VEHICLE	400 W MAIN AVE	6/11/2023	P8

For protection of victim privacy, the entire address on sexual assault crimes has been redacted.

<b>A/C</b>	<b>Offense Statute</b>	<b>Address</b>	<b>Reported Date</b>	<b>Dist</b>
C	THEFT 3D FROM MOTOR VEHICLE	W MAIN AVE / N BERNARD ST	6/11/2023	P8
A	THEFT 3D FROM MOTOR VEHICLE	N BERNARD ST / W SPRAGUE AVE	6/14/2023	P8
A	THEFT 3D FROM MOTOR VEHICLE	100 S MCCLELLAN ST	6/15/2023	P8
C	THEFT 3D FROM MOTOR VEHICLE	300 W 2ND AVE	6/16/2023	P8
C	THEFT 3D FROM MOTOR VEHICLE	1200 W RIVERSIDE AVE	6/13/2023	
C	THEFT 3D FROM MOTOR VEHICLE	100 S POST ST	6/13/2023	
C	THEFT 3D VEHICLE PARTS AND ACCESSORIES	300 W SPOKANE FALLS BLVD	6/11/2023	P7
C	THEFT OF MOTOR VEHICLE	N MADISON ST / W SPRAGUE AVE	6/13/2023	P8
C	THEFT OF MOTOR VEHICLE	0 W SPOKANE FALLS BLVD	6/14/2023	P8
C	VEHICULAR ASSAULT	W RIVERSIDE AVE / N WALL ST	6/16/2023	P8

POLICE SUMMARY - Ending: Saturday, June 17, 2023



## Other Jurisdiction or Unk District

### Preliminary IBR Counts

NIBRS Categories (Part 1 Selected)		7 Day Comparison			28 Day Comparison			YTD Comparison		
		Current	Prior	Percent	Current	Prior	Percent	Current	Prior	Percent
<b>Violent</b>	Criminal Homicide	0	0		0	0		0	0	
	Rape	0	0		0	0		5	3	66.67%
	Robbery - Commercial	0	0		0	0		0	0	
	Robbery - Person	0	0		0	0		1	0	
	Aggravated Assault - Non DV	0	0		0	0		0	2	-100.00%
	Aggravated Assault - DV	0	0		0	0		0	2	-100.00%
<b>Violent Total:</b>		0	0		0	0		6	7	-14.29%
<b>Property</b>	Burglary - Residential	0	0		0	0		0	0	
	Burglary Garage	0	0		0	0		0	0	
	Burglary Commercial	0	0		0	0		0	3	-100.00%
	Larceny	1	1	0.00%	2	3	-33.33%	14	35	-60.00%
	Vehicle Theft	0	0		0	0		0	1	-100.00%
	Arson	0	0		0	0		0	0	
<b>Property Total:</b>		1	1	0.00%	2	3	-33.33%	14	39	-64.10%
<b>Preliminary Part 1 Crime Totals:</b>		1	1	0.00%	2	3	-33.33%	20	46	-56.52%
<b>Current 7 Day Period:</b>		6/11/2023 - 6/17/2023			<b>Prior 7 Day Period:</b>		6/4/2023 - 6/10/2023			
<b>Current 28 Day Period:</b>		5/21/2023 - 6/17/2023			<b>Prior 28 Day Period:</b>		4/23/2023 - 5/20/2023			
<b>Current YTD Day Period:</b>		1/1/2023 - 6/17/2023			<b>Prior YTD Period:</b>		1/1/2022 - 6/17/2022			

Prepared by SPD Crime Analysis Office - Monday, June 19, 2023

**NOTE:** SPD moved from UCR to the NIBRS reporting standard on 10/4/16 following the transition to a new RMS System. [Numbers on CompStat reports prior to this date should not be used as a comparison to those on this report.](#) Additional info on these reporting standards can be found on the FBI website: <https://ucr.fbi.gov/nibrs-overview>

This chart represents Preliminary counts of selected crime categories from Police Case Reports. Full statistical analysis to determine the confidence level of this data has not been performed. The % change columns on the preliminary counts differ from the percentage change on the NIBRS crime report, sometimes significantly. The CompStat report is designed for operational use and includes only selected NIBRS categories and coding less complex than full NIBRS rules. Official statistics for these and other NIBRS categories can be found on WASPC & FBI websites once available.

Sunday - Saturday

6/11/2023 TO 6/17/2023

Other Jurisdiction/Unk District



<u>A/C</u>	<u>Offense Statute</u>	<u>Address</u>	<u>Reported Date</u>	<u>Dist</u>
<b><u>SC13</u></b>				
C	THEFT 3D SHOPLIFTING	8700 N DIVISION ST	6/14/2023	