

SPOKANE POLICE DEPARTMENT

PRELIMINARY CITYWIDE IBR CRIME REPORT



Preliminary IBR Counts

Period Ending: Saturday, June 10, 2023

CHIEF OF POLICE

Craig Meidl

NIBRS Categories (Part 1 Selected)		7 Day Comparison			28 Day Comparison			YTD Comparison		
		Current	Prior	Percent	Current	Prior	Percent	Current	Prior	Percent
Violent	Criminal Homicide	0	0		0	0		5	6	-16.67%
	Rape	5	6	-16.67%	19	16	18.75%	109	99	10.10%
	Robbery - Commercial	2	1	100.00%	6	7	-14.29%	39	54	-27.78%
	Robbery - Person	4	5	-20.00%	18	21	-14.29%	102	82	24.39%
	Aggravated Assault - Non DV	19	7	171.43%	42	51	-17.65%	254	235	8.09%
	Aggravated Assault - DV	6	9	-33.33%	37	29	27.59%	171	150	14.00%
Violent Total:		36	28	28.57%	122	124	-1.61%	680	626	8.63%
Property	Burglary - Residential	16	20	-20.00%	63	63	0.00%	388	348	11.49%
	Burglary Garage	9	14	-35.71%	53	53	0.00%	231	159	45.28%
	Burglary Commercial	7	12	-41.67%	43	35	22.86%	256	294	-12.93%
	Larceny	170	195	-12.82%	769	699	10.01%	4077	4681	-12.90%
	Vehicle Theft	35	28	25.00%	142	107	32.71%	688	725	-5.10%
	Arson	3	1	200.00%	5	5	0.00%	41	34	20.59%
Property Total:		240	270	-11.11%	1075	962	11.75%	5681	6241	-8.97%
Preliminary Part 1 Crime Totals:		276	298	-7.38%	1197	1086	10.22%	6361	6867	-7.37%

Current 7 Day Period: 6/4/2023 - 6/10/2023

Current 28 Day Period: 5/14/2023 - 6/10/2023

Current YTD Day Period: 1/1/2023 - 6/10/2023

Prior 7 Day Period: 5/28/2023 - 6/3/2023

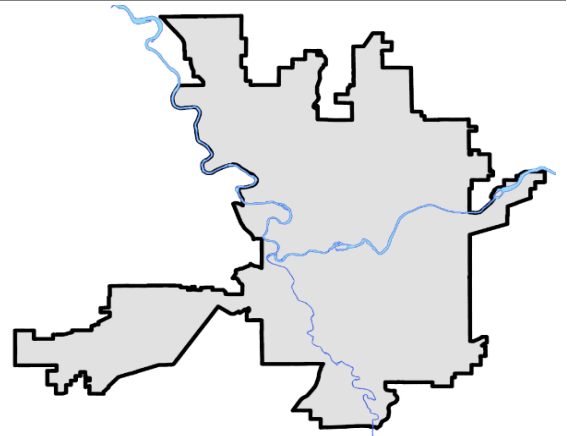
Prior 28 Day Period: 4/16/2023 - 5/13/2023

Prior YTD Period: 1/1/2022 - 6/10/2022

Prepared by SPD Crime Analysis Office - Monday, June 12, 2023

NOTE: SPD moved from UCR to the NIBRS reporting standard on 10/4/16 following the transition to a new RMS System. [Numbers on CompStat reports prior to this date should not be used as a comparison to those on this report.](#) Additional info on these reporting standards can be found on the FBI website: <https://ucr.fbi.gov/nibrs-overview>

This chart represents Preliminary counts of selected crime categories from Police Case Reports. Full statistical analysis to determine the confidence level of this data has not been performed. The % change columns on the preliminary counts differ from the percentage change on the NIBRS crime report, sometimes significantly. The CompStat report is designed for operational use and includes only selected NIBRS categories and coding less complex than full NIBRS rules. Official statistics for these and other NIBRS categories can be found on WASPC & FBI websites once available.



SPOKANE POLICE DEPARTMENT

Northwest Precinct

ADAM Sector



PSA Commander

Captain Tom Hendren

Northwest District (P1)

Central District (P2)



POLICE SUMMARY - Ending: Saturday, June 10, 2023

NORTHWEST PRECINCT (P1, P2) ADAM SECTOR



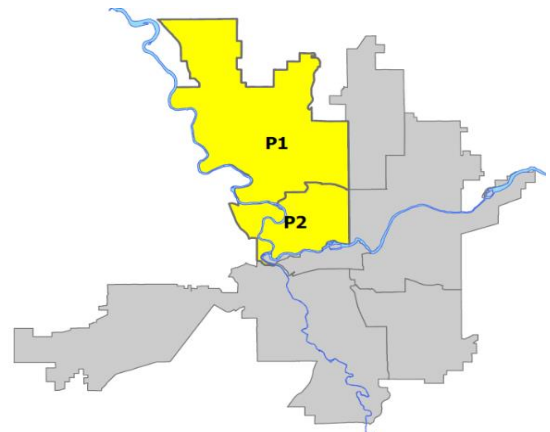
Preliminary IBR Counts

NIBRS Categories (Part 1 Selected)		7 Day Comparison			28 Day Comparison			YTD Comparison		
		Current	Prior	Percent	Current	Prior	Percent	Current	Prior	Percent
Violent	Criminal Homicide	0	0		0	0		2	2	0.00%
	Rape	0	3	-100.00%	5	4	25.00%	23	25	-8.00%
	Robbery - Commercial	0	0		0	1	-100.00%	4	13	-69.23%
	Robbery - Person	1	1	0.00%	4	6	-33.33%	18	21	-14.29%
	Aggravated Assault - Non DV	3	2	50.00%	7	4	75.00%	44	64	-31.25%
	Aggravated Assault - DV	2	4	-50.00%	8	9	-11.11%	46	46	0.00%
Violent Total:		6	10	-40.00%	24	24	0.00%	137	171	-19.88%
Property	Burglary - Residential	2	4	-50.00%	12	16	-25.00%	119	96	23.96%
	Burglary Garage	3	6	-50.00%	19	24	-20.83%	76	42	80.95%
	Burglary Commercial	2	2	0.00%	9	5	80.00%	59	44	34.09%
	Larceny	49	48	2.08%	194	154	25.97%	869	927	-6.26%
	Vehicle Theft	13	6	116.67%	40	22	81.82%	176	156	12.82%
	Arson	0	1	-100.00%	1	2	-50.00%	10	11	-9.09%
Property Total:		69	67	2.99%	275	223	23.32%	1309	1276	2.59%
Preliminary Part 1 Crime Totals:		75	77	-2.60%	299	247	21.05%	1446	1447	-0.07%
Current 7 Day Period:		6/4/2023 - 6/10/2023			Prior 7 Day Period:		5/28/2023 - 6/3/2023			
Current 28 Day Period:		5/14/2023 - 6/10/2023			Prior 28 Day Period:		4/16/2023 - 5/13/2023			
Current YTD Day Period:		1/1/2023 - 6/10/2023			Prior YTD Period:		1/1/2022 - 6/10/2022			

Prepared by SPD Crime Analysis Office - Monday, June 12, 2023

NOTE: SPD moved from UCR to the NIBRS reporting standard on 10/4/16 following the transition to a new RMS System. [Numbers on CompStat reports prior to this date should not be used as a comparison to those on this report.](#) Additional info on these reporting standards can be found on the FBI website: <https://ucr.fbi.gov/nibrs-overview>

This chart represents Preliminary counts of selected crime categories from Police Case Reports. Full statistical analysis to determine the confidence level of this data has not been performed. The % change columns on the preliminary counts differ from the percentage change on the NIBRS crime report, sometimes significantly. The CompStat report is designed for operational use and includes only selected NIBRS categories and coding less complex than full NIBRS rules. Official statistics for these and other NIBRS categories can be found on WASPC & FBI websites once available.



Note: On 1/8/23 boundary changes were implemented dividing the North Precinct into two (NW and NE). The Northwest Precinct ADAM Sector consists of P1 and P2; Consequently this page did not exist on printed CompStat reports prior to 1/8/23

POLICE SUMMARY - Ending: Saturday, June 10, 2023



NW - Northwest District (P1)

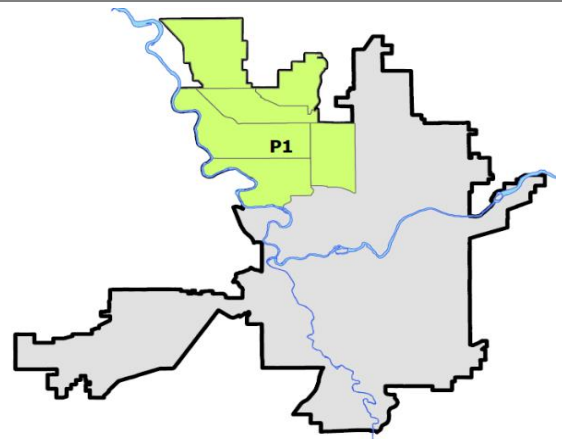
Preliminary IBR Counts

NIBRS Categories (Part 1 Selected)		7 Day Comparison			28 Day Comparison			YTD Comparison		
		Current	Prior	Percent	Current	Prior	Percent	Current	Prior	Percent
Violent	Criminal Homicide	0	0		0	0		0	1	-100.00%
	Rape	0	2	-100.00%	3	1	200.00%	10	10	0.00%
	Robbery - Commercial	0	0		0	0		0	5	-100.00%
	Robbery - Person	1	1	0.00%	2	4	-50.00%	9	9	0.00%
	Aggravated Assault - Non DV	1	0		2	0		20	25	-20.00%
	Aggravated Assault - DV	2	2	0.00%	4	5	-20.00%	24	20	20.00%
Violent Total:		4	5	-20.00%	11	10	10.00%	63	70	-10.00%
Property	Burglary - Residential	1	2	-50.00%	7	8	-12.50%	63	47	34.04%
	Burglary Garage	3	3	0.00%	11	20	-45.00%	47	21	123.81%
	Burglary Commercial	0	0		0	0		15	16	-6.25%
	Larceny	26	18	44.44%	89	75	18.67%	421	402	4.73%
	Vehicle Theft	7	1	600.00%	18	6	200.00%	65	60	8.33%
	Arson	0	0		0	0		3	4	-25.00%
Property Total:		37	24	54.17%	125	109	14.68%	614	550	11.64%
Preliminary Part 1 Crime Totals:		41	29	41.38%	136	119	14.29%	677	620	9.19%
Current 7 Day Period:		6/4/2023 - 6/10/2023			Prior 7 Day Period:		5/28/2023 - 6/3/2023			
Current 28 Day Period:		5/14/2023 - 6/10/2023			Prior 28 Day Period:		4/16/2023 - 5/13/2023			
Current YTD Day Period:		1/1/2023 - 6/10/2023			Prior YTD Period:		1/1/2022 - 6/10/2022			

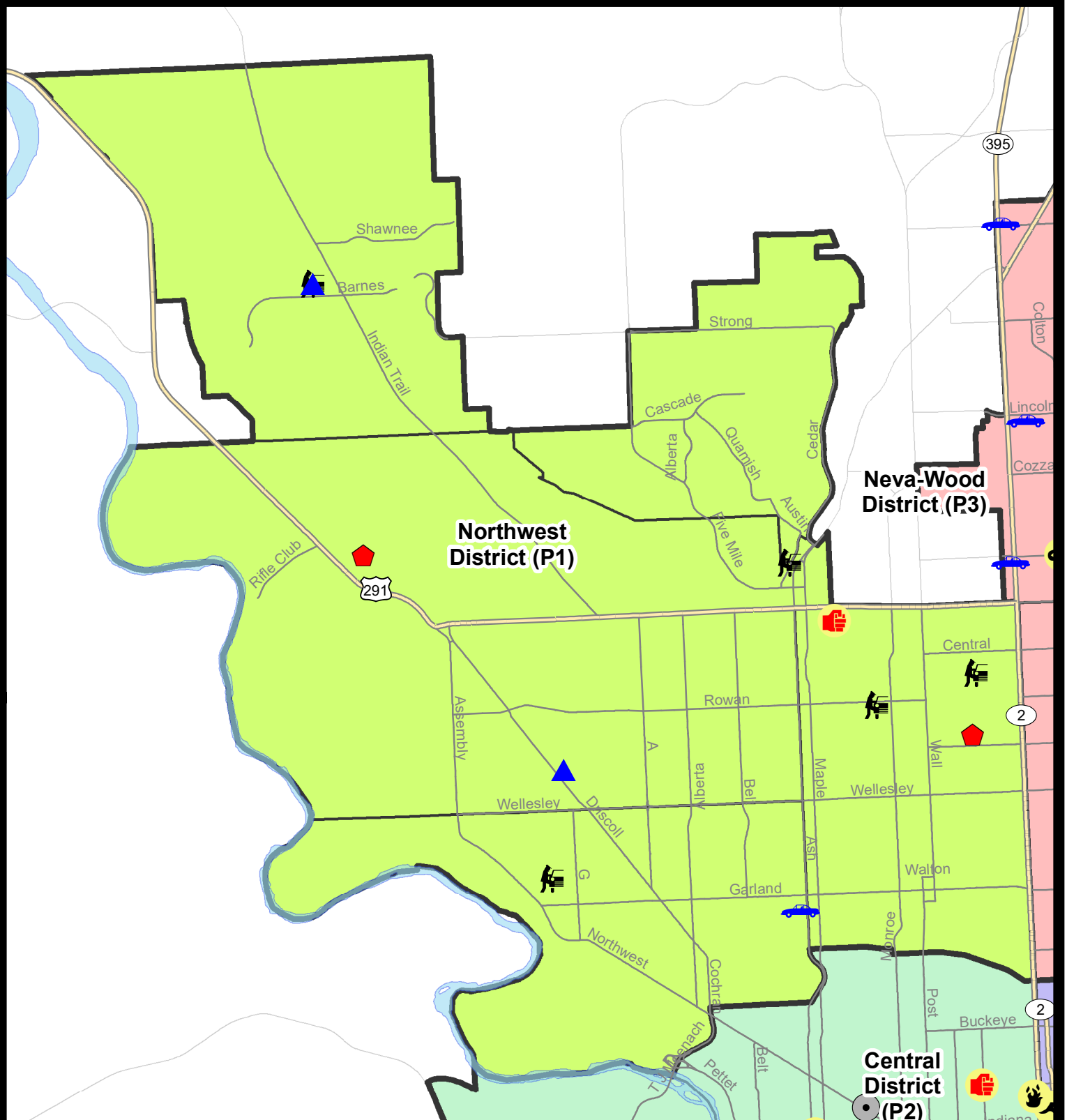
Prepared by SPD Crime Analysis Office - Monday, June 12, 2023

NOTE: SPD moved from UCR to the NIBRS reporting standard on 10/4/16 following the transition to a new RMS System. [Numbers on CompStat reports prior to this date should not be used as a comparison to those on this report.](#) Additional info on these reporting standards can be found on the FBI website: <https://ucr.fbi.gov/nibrs-overview>

This chart represents Preliminary counts of selected crime categories from Police Case Reports. Full statistical analysis to determine the confidence level of this data has not been performed. The % change columns on the preliminary counts differ from the percentage change on the NIBRS crime report, sometimes significantly. The CompStat report is designed for operational use and includes only selected NIBRS categories and coding less complex than full NIBRS rules. Official statistics for these and other NIBRS categories can be found on WASPC & FBI websites once available.



Note: On 1/8/23 a boundary change to P1 added a portion of the prior area to P2 (SPA2EG); Consequently activity in P1 will appear a bit lower if compared to printed CompStat reports prior to 1/8/23



City of Spokane
Northwest District (P1)
Selected Crime Codes
2023-06-04 to 2023-06-10
 Prepared By:
 Crime Analysis Unit
 Spokane Police Department

Legend

NIBRS Events



Criminal Homicide



Rape



Robbery Commercial



Robbery Person



Aggravated Assault



Burglary Residential



Burglary Garage



Burglary Commercial



Vehicle Prowling



Vehicle Theft



Arson



Cases Represent LERMS Crime Codes
 Points may indicate multiple events
 Note: Veh Prowl is only Larceny displayed

For Additional Information on
 Incidents pertaining to an
 Area, Trend, or Pattern
 Contact Information Analysis

0 0.25 0.5 1 Miles



THIS IS NOT A LEGAL DOCUMENT:
 The information shown on this map is compiled
 from various sources and is subject to constant
 revision. Information shown on this map should
 not be used to determine the location of facilities
 in relationship to property lines, section lines,
 streets, etc.

Sunday - Saturday

NW - Northwest District (P1)

6/4/2023 TO 6/10/2023



<u>A/C</u>	<u>Offense Statute</u>	<u>Address</u>	<u>Reported Date</u>	<u>Dist</u>
C	THEFT 3D ALL OTHER	W GARLAND AVE / N HOWARD ST	6/5/2023	P1
<u>SPA1AD</u>				
C	ROBBERY 1D PERSON	2200 W WELLESLEY AVE	6/7/2023	P1
C	THEFT 2D FROM MOTOR VEHICLE	2400 W COURTLAND AVE	6/8/2023	P1
C	THEFT 3D ALL OTHER	2300 W WELLESLEY AVE	6/10/2023	P1
C	THEFT 3D ALL OTHER	W LONGFELLOW AVE / N K ST	6/8/2023	
C	THEFT 3D FROM MOTOR VEHICLE	3500 W PRINCETON AVE	6/6/2023	P1
C	THEFT 3D SHOPLIFTING	2500 W WELLESLEY AVE	6/5/2023	P1
C	THEFT 3D SHOPLIFTING	2500 W WELLESLEY AVE	6/10/2023	
C	THEFT 3D SHOPLIFTING	2500 W WELLESLEY AVE	6/10/2023	
C	THEFT OF MOTOR VEHICLE	3200 N COLUMBIA CIR	6/8/2023	P1
<u>SPA1BS</u>				
C	THEFT 1D ALL OTHER	3700 W INDIAN TRAIL RD	6/6/2023	P1
C	THEFT 2D ALL OTHER	4100 W EXCELL AVE	6/4/2023	P1
C	THEFT 2D FROM MOTOR VEHICLE	6900 N G ST	6/10/2023	P1
C	THEFT 2D VEHICLE PARTS AND ACCESSORIES	3300 W INDIAN TRAIL RD	6/7/2023	
<u>SPA1IT</u>				
C	HARASSMENT FELONY WEAPON INVOLVED	5200 W RIDGECREST DR	6/6/2023	P1
<u>SPA1NH</u>				
C	ASSAULT 2D	6000 N MONROE ST	6/8/2023	P1
C	BURGLARY 2D GARAGE	4900 N WALL ST	6/5/2023	P1
C	BURGLARY 2D GARAGE	4100 N WHITEHOUSE ST	6/5/2023	P1
C	BURGLARY 2D GARAGE	4100 N WHITEHOUSE ST	6/6/2023	P1
C	RESIDENTIAL BURGLARY	4500 N LINCOLN ST	6/8/2023	P1
C	THEFT 1D POCKET PICKING	4700 N DIVISION ST	6/10/2023	P1
C	THEFT 2D ALL OTHER	0 W COLUMBIA AVE	6/8/2023	P1
C	THEFT 2D FROM BUILDING	4300 N POST ST	6/9/2023	P1
C	THEFT 2D FROM MOTOR VEHICLE	200 W COURTLAND AVE	6/4/2023	P1
C	THEFT 2D VEHICLE PARTS AND ACCESSORIES	4400 N MAPLE ST	6/7/2023	P1
C	THEFT 3D ALL OTHER	5800 N WHITEHOUSE ST	6/6/2023	P1
C	THEFT 3D FROM MOTOR VEHICLE	4000 N MAPLE ST	6/7/2023	P1
C	THEFT 3D FROM MOTOR VEHICLE	5900 N LINCOLN ST	6/9/2023	P1
C	THEFT 3D VEHICLE PARTS AND ACCESSORIES	6000 N ATLANTIC ST	6/10/2023	P1
C	THEFT OF MOTOR VEHICLE	4000 N MAPLE ST	6/7/2023	P1
C	THEFT OF MOTOR VEHICLE	6000 N HOWARD ST	6/9/2023	P1
C	THEFT OF MOTOR VEHICLE	1000 W GARLAND AVE	6/9/2023	P1
C	THEFT OF MOTOR VEHICLE	4000 N JEFFERSON ST	6/10/2023	P1

For protection of victim privacy, the entire address on sexual assault crimes has been redacted.

A/C	Offense Statute	Address	Reported Date	Dist
<u>SPA1NW</u>				
C	HARASSMENT WEAPON INVOLVED	N TUCANNON ST / N DESCHUTES DR	6/9/2023	P1
C	THEFT 3D ALL OTHER	4900 N CANNON ST	6/8/2023	P1
C	THEFT 3D ALL OTHER	4400 W WINSTON CT	6/8/2023	P1
C	THEFT 3D ALL OTHER	5200 W WELLESLEY AVE	6/5/2023	
A	THEFT 3D FROM MOTOR VEHICLE	6000 N ASSEMBLY ST	6/6/2023	P1
C	THEFT 3D FROM MOTOR VEHICLE	2400 W WELLESLEY AVE	6/7/2023	
C	THEFT OF MOTOR VEHICLE	5200 N ELGIN ST	6/7/2023	P1
C	THEFT OF MOTOR VEHICLE	5900 N CANNON ST	6/10/2023	P1

POLICE SUMMARY - Ending: Saturday, June 10, 2023



NW - North Central District (P2)

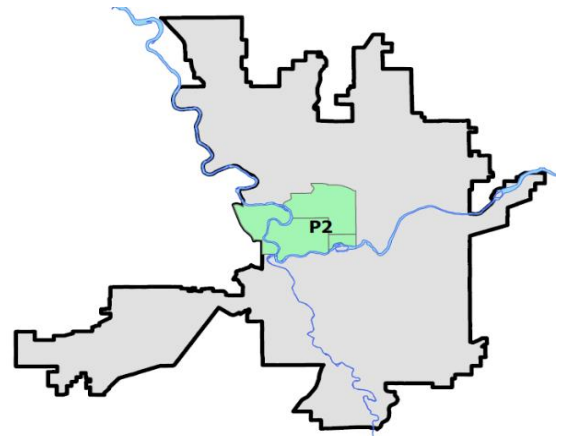
Preliminary IBR Counts

NIBRS Categories (Part 1 Selected)		7 Day Comparison			28 Day Comparison			YTD Comparison		
		Current	Prior	Percent	Current	Prior	Percent	Current	Prior	Percent
Violent	Criminal Homicide	0	0		0	0		2	1	100.00%
	Rape	0	1	-100.00%	2	3	-33.33%	13	15	-13.33%
	Robbery - Commercial	0	0		0	1	-100.00%	4	8	-50.00%
	Robbery - Person	0	0		2	2	0.00%	9	12	-25.00%
	Aggravated Assault - Non DV	2	2	0.00%	5	4	25.00%	24	39	-38.46%
	Aggravated Assault - DV	0	2	-100.00%	4	4	0.00%	22	26	-15.38%
Violent Total:		2	5	-60.00%	13	14	-7.14%	74	101	-26.73%
Property	Burglary - Residential	1	2	-50.00%	5	8	-37.50%	56	49	14.29%
	Burglary Garage	0	3	-100.00%	8	4	100.00%	29	21	38.10%
	Burglary Commercial	2	2	0.00%	9	5	80.00%	44	28	57.14%
	Larceny	23	30	-23.33%	105	79	32.91%	448	525	-14.67%
	Vehicle Theft	6	5	20.00%	22	16	37.50%	111	96	15.63%
	Arson	0	1	-100.00%	1	2	-50.00%	7	7	0.00%
Property Total:		32	43	-25.58%	150	114	31.58%	695	726	-4.27%
Preliminary Part 1 Crime Totals:		34	48	-29.17%	163	128	27.34%	769	827	-7.01%
Current 7 Day Period:		6/4/2023 - 6/10/2023			Prior 7 Day Period:		5/28/2023 - 6/3/2023			
Current 28 Day Period:		5/14/2023 - 6/10/2023			Prior 28 Day Period:		4/16/2023 - 5/13/2023			
Current YTD Day Period:		1/1/2023 - 6/10/2023			Prior YTD Period:		1/1/2022 - 6/10/2022			


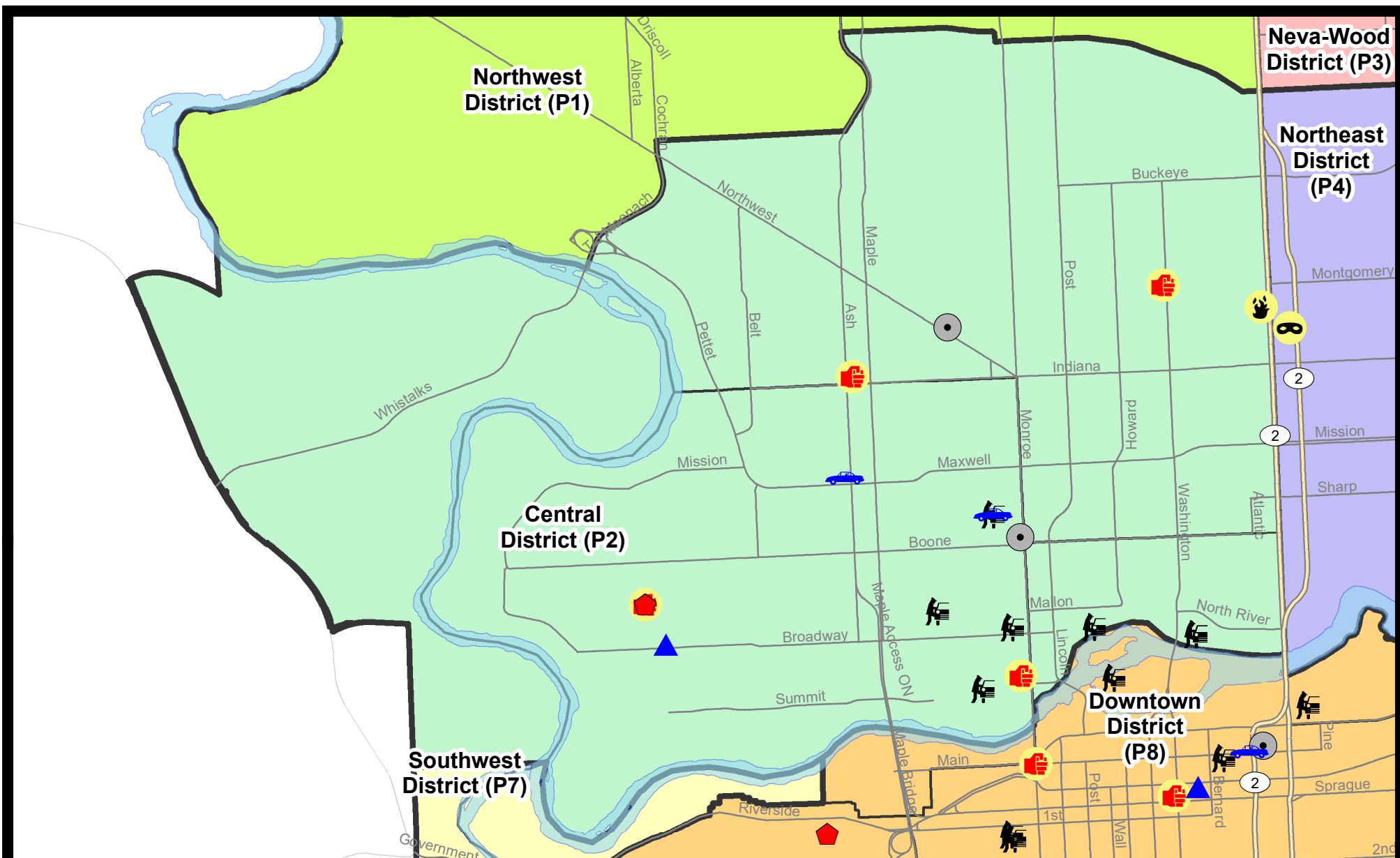
Prepared by SPD Crime Analysis Office - Monday, June 12, 2023

NOTE: SPD moved from UCR to the NIBRS reporting standard on 10/4/16 following the transition to a new RMS System. [Numbers on CompStat reports prior to this date should not be used as a comparison to those on this report.](#) Additional info on these reporting standards can be found on the FBI website: <https://ucr.fbi.gov/nibrs-overview>

This chart represents Preliminary counts of selected crime categories from Police Case Reports. Full statistical analysis to determine the confidence level of this data has not been performed. The % change columns on the preliminary counts differ from the percentage change on the NIBRS crime report, sometimes significantly. The CompStat report is designed for operational use and includes only selected NIBRS categories and coding less complex than full NIBRS rules. Official statistics for these and other NIBRS categories can be found on WASPC & FBI websites once available.




Note: On 1/8/23 a boundary change to P2 added a portion of the P1 area into P2 (SPA2EG); Consequently activity in P2 will appear a bit higher if compared to printed CompStat reports prior to 1/8/23



City of Spokane
Central District (P2)
Selected
Crime Types
2023-06-04 to 2023-06-10
 Prepared By:
 Crime Analysis Unit
 Spokane Police Department

Legend

NIBRS Events



Cases Represent LERMS Crime Codes
 Points may indicate multiple events
 Note: Veh Prowl is only Larceny category displayed



For Additional Information on Incidents
 pertaining to an Area, Trend, or Pattern
 Contact Information Analysis

0 0.2 0.4 0.6 Miles



THIS IS NOT A LEGAL DOCUMENT:
 The information shown on this map is compiled
 from various sources and is subject to constant
 revision. Information shown on this map should
 not be used to determine the location of facilities
 in relationship to property lines, section lines,
 streets, etc.



Sunday - Saturday

NW - Central District (P2)

6/4/2023 TO 6/10/2023



<u>A/C</u>	<u>Offense Statute</u>	<u>Address</u>	<u>Reported Date</u>	<u>Dist</u>
<u>SPA2EG</u>				
C	ASSAULT 2D	1500 W NORTHWEST BLVD	6/6/2023	P1
C	ASSAULT 2D	N MAPLE ST / W NORTHWEST BLVD	6/7/2023	P1
C	BURGLARY 2D COMMERCIAL	100 W BOONE AVE	6/7/2023	P1
C	BURGLARY 2D COMMERCIAL	1900 W NORTHWEST BLVD	6/9/2023	P1
C	IBR Purposes Only - All Other Larceny	800 W AUGUSTA AVE	6/6/2023	P1
C	THEFT 2D FROM BUILDING	2200 N ASH ST	6/9/2023	P2
C	THEFT 3D ALL OTHER	1900 W BUCKEYE AVE	6/5/2023	P2
C	THEFT 3D ALL OTHER	1200 W KNOX AVE	6/5/2023	P2
C	THEFT 3D ALL OTHER	200 W KNOX AVE	6/7/2023	P2
C	THEFT 3D FROM BUILDING	1900 W NORTHWEST BLVD	6/9/2023	P1
C	THEFT 3D FROM BUILDING	2600 N WALNUT ST	6/10/2023	P1
A	THEFT 3D FROM MOTOR VEHICLE	1200 W KNOX AVE	6/5/2023	P2
C	THEFT 3D SHOPLIFTING	1700 W NORTHWEST BLVD	6/7/2023	
C	THEFT 3D SHOPLIFTING	1700 W NORTHWEST BLVD	6/7/2023	
C	THEFT 3D SHOPLIFTING	1700 W NORTHWEST BLVD	6/9/2023	
C	THEFT 3D SHOPLIFTING	1600 W NORTHWEST BLVD	6/9/2023	
C	THEFT 3D SHOPLIFTING	1600 W NORTHWEST BLVD	6/9/2023	
C	THEFT 3D SHOPLIFTING	1600 W NORTHWEST BLVD	6/10/2023	
C	THEFT 3D SHOPLIFTING	1600 W NORTHWEST BLVD	6/10/2023	
A	THEFT 3D VEHICLE PARTS AND ACCESSORIES	700 W PARK PL	6/6/2023	P2
C	THEFT 3D VEHICLE PARTS AND ACCESSORIES	900 W MANSFIELD AVE	6/8/2023	P2
C	THEFT 3D VEHICLE PARTS AND ACCESSORIES	200 W CLEVELAND AVE	6/10/2023	P2
C	THEFT OF MOTOR VEHICLE	1100 W JACKSON AVE	6/4/2023	P2
C	THEFT OF MOTOR VEHICLE	100 W BOONE AVE	6/7/2023	P1
<u>SPA2RS</u>				
C	THEFT 3D ALL OTHER	700 W MALLON AVE	6/7/2023	P2
C	THEFT 3D FROM MOTOR VEHICLE	W MALLON AVE / N POST ST	6/10/2023	P2
<u>SPA2WC</u>				
C	RESIDENTIAL BURGLARY	1000 W AUGUSTA AVE	6/7/2023	P1
C	TAKING MOTOR VEHICLE WITHOUT PERMISSION 1D	W DEAN AVE / N WALNUT ST	6/7/2023	P2
C	THEFT 3D ALL OTHER	2000 W AUGUSTA AVE	6/5/2023	
C	THEFT OF MOTOR VEHICLE	1200 W SINTO AVE	6/6/2023	P1
<u>SPA2WH</u>				
C	IBR Purposes Only - Motor Vehicle Theft	2800 W ELLIOTT DR	6/6/2023	
C	TAKING MOTOR VEHICLE WITHOUT PERMISSION 2D	2800 W ELLIOTT DR	6/7/2023	P2
C	THEFT 3D ALL OTHER	2800 W ELLIOTT DR	6/4/2023	P1
C	THEFT 3D FROM BUILDING	4100 W WHISTALKS WAY	6/9/2023	P1

For protection of victim privacy, the entire address on sexual assault crimes has been redacted.

SPOKANE POLICE DEPARTMENT

Northeast Precinct

BAKER Sector

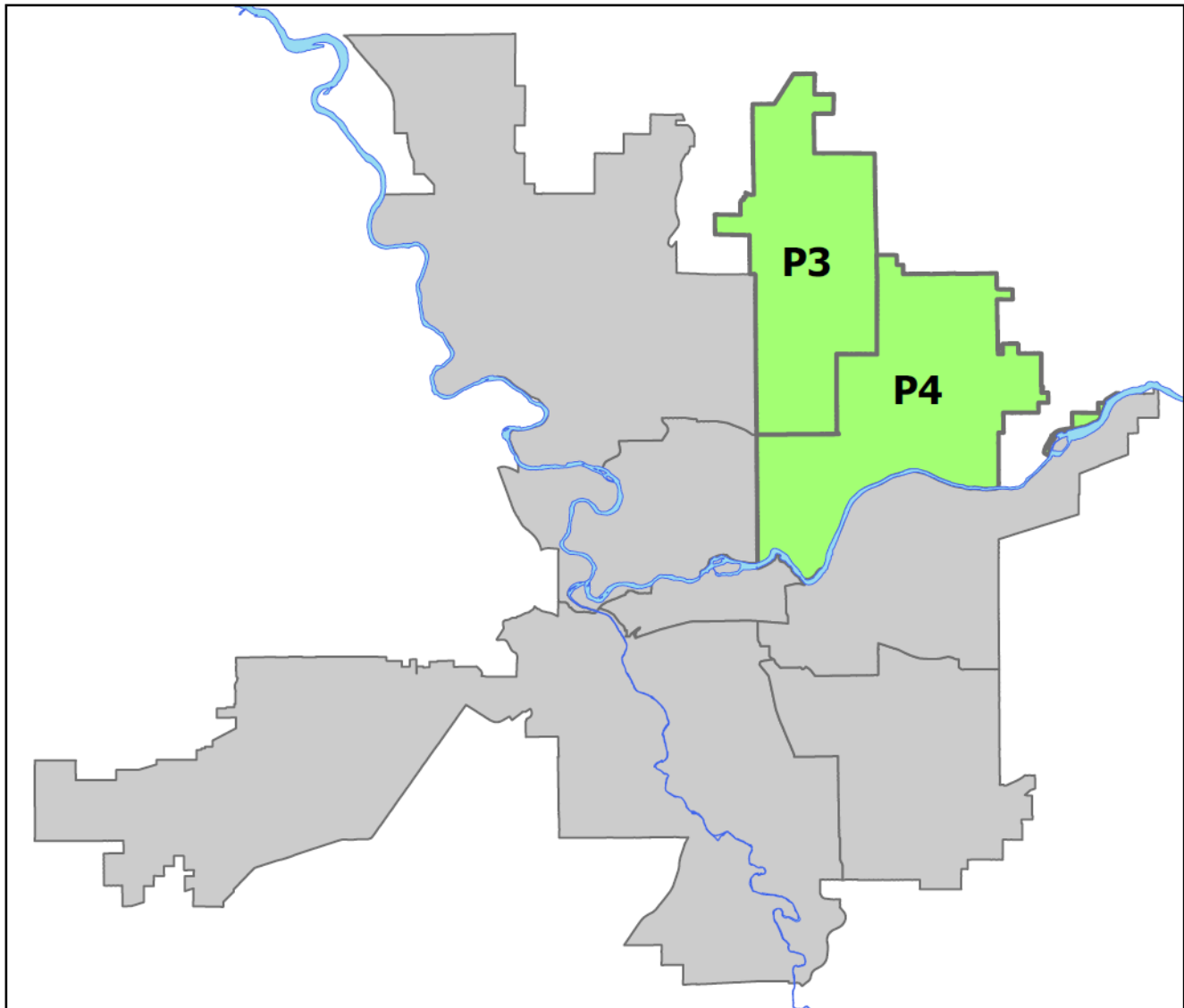


PSA Commander

Captain Steve Wohl

NevaWood District (P3)

Northeast District (P4)



POLICE SUMMARY - Ending: Saturday, June 10, 2023

NORTHEAST PRECINCT (P3, P4) BAKER SECTOR



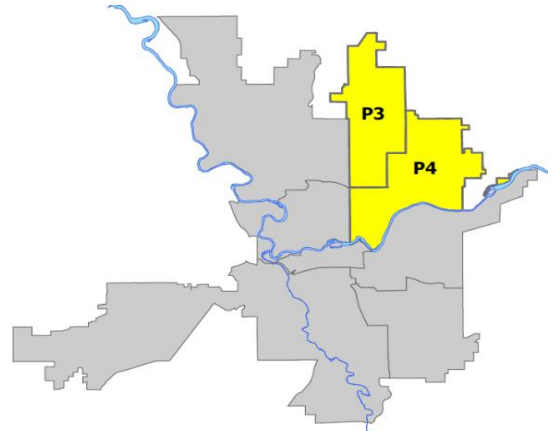
Preliminary IBR Counts

NIBRS Categories (Part 1 Selected)		7 Day Comparison			28 Day Comparison			YTD Comparison		
		Current	Prior	Percent	Current	Prior	Percent	Current	Prior	Percent
Violent	Criminal Homicide	0	0		0	0		1	1	0.00%
	Rape	0	2	-100.00%	4	5	-20.00%	30	23	30.43%
	Robbery - Commercial	1	1	0.00%	4	5	-20.00%	22	29	-24.14%
	Robbery - Person	0	3	-100.00%	6	5	20.00%	30	29	3.45%
	Aggravated Assault - Non DV	5	1	400.00%	15	21	-28.57%	77	67	14.93%
	Aggravated Assault - DV	2	4	-50.00%	19	11	72.73%	70	47	48.94%
Violent Total:		8	11	-27.27%	48	47	2.13%	230	196	17.35%
Property	Burglary - Residential	8	11	-27.27%	34	32	6.25%	175	125	40.00%
	Burglary Garage	4	2	100.00%	14	12	16.67%	69	52	32.69%
	Burglary Commercial	3	1	200.00%	13	16	-18.75%	95	116	-18.10%
	Larceny	57	71	-19.72%	282	268	5.22%	1607	1633	-1.59%
	Vehicle Theft	12	15	-20.00%	51	36	41.67%	265	273	-2.93%
	Arson	2	0		2	2	0.00%	13	10	30.00%
Property Total:		86	100	-14.00%	396	366	8.20%	2224	2209	0.68%
Preliminary Part 1 Crime Totals:		94	111	-15.32%	444	413	7.51%	2454	2405	2.04%
Current 7 Day Period:		6/4/2023 - 6/10/2023			Prior 7 Day Period:		5/28/2023 - 6/3/2023			
Current 28 Day Period:		5/14/2023 - 6/10/2023			Prior 28 Day Period:		4/16/2023 - 5/13/2023			
Current YTD Day Period:		1/1/2023 - 6/10/2023			Prior YTD Period:		1/1/2022 - 6/10/2022			

Prepared by SPD Crime Analysis Office - Monday, June 12, 2023

NOTE: SPD moved from UCR to the NIBRS reporting standard on 10/4/16 following the transition to a new RMS System. [Numbers on CompStat reports prior to this date should not be used as a comparison to those on this report.](#) Additional info on these reporting standards can be found on the FBI website: <https://ucr.fbi.gov/nibrs-overview>

This chart represents Preliminary counts of selected crime categories from Police Case Reports. Full statistical analysis to determine the confidence level of this data has not been performed. The % change columns on the preliminary counts differ from the percentage change on the NIBRS crime report, sometimes significantly. The CompStat report is designed for operational use and includes only selected NIBRS categories and coding less complex than full NIBRS rules. Official statistics for these and other NIBRS categories can be found on WASPC & FBI websites once available.



Note: On 1/8/23 boundary changes were implemented dividing the North Precinct into two (NW and NE). The Northeast Precinct BAKER Sector consists of P3 and P4; Consequently this page did not exist on printed reports prior to 1/8/23

POLICE SUMMARY - Ending: Saturday, June 10, 2023



NE - Neva-Wood District (P3)

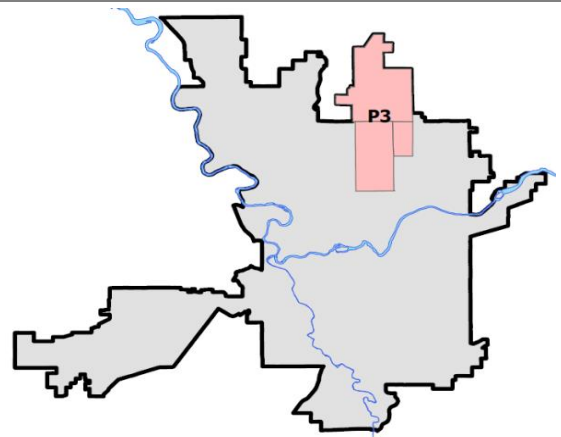
Preliminary IBR Counts

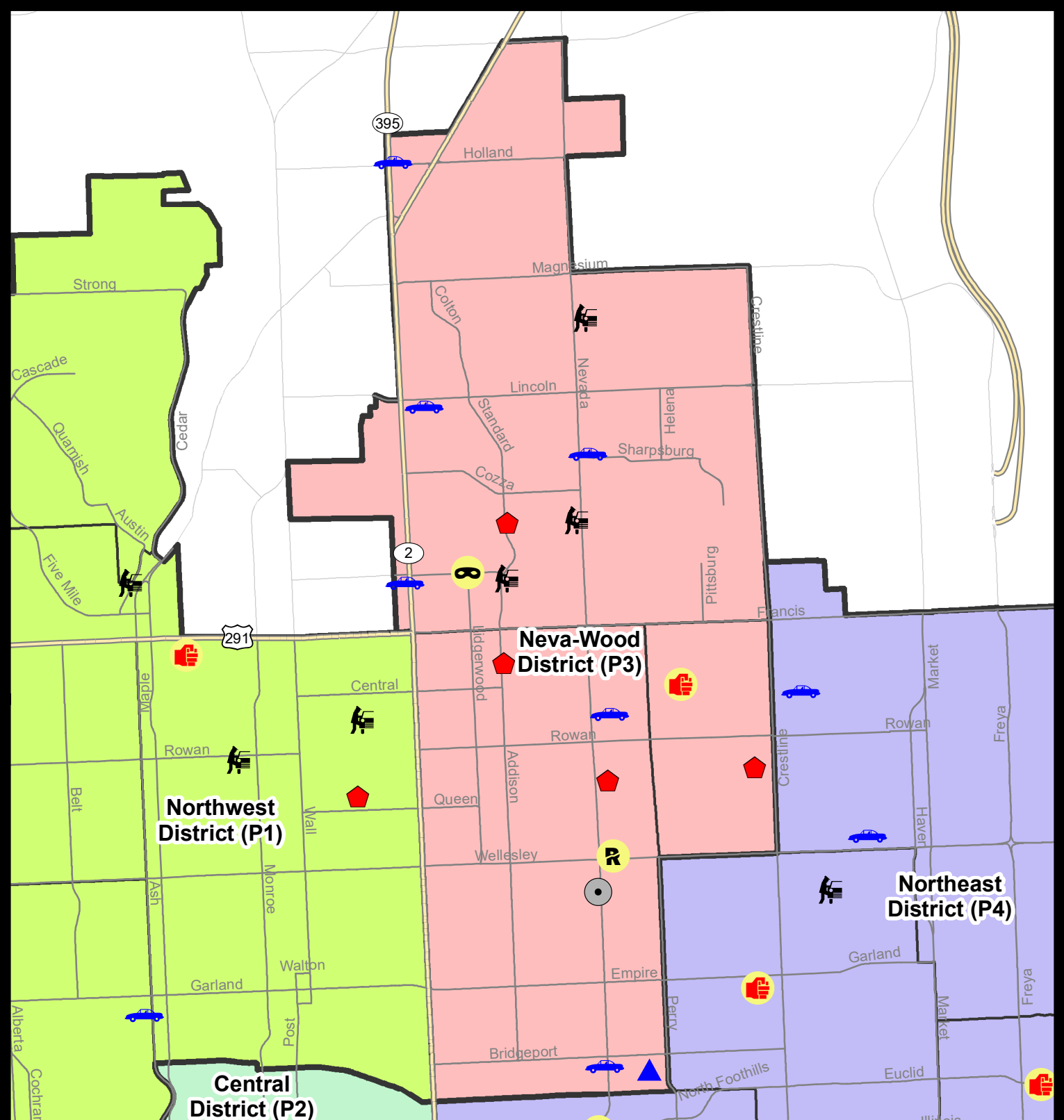
NIBRS Categories (Part 1 Selected)		7 Day Comparison			28 Day Comparison			YTD Comparison		
		Current	Prior	Percent	Current	Prior	Percent	Current	Prior	Percent
Violent	Criminal Homicide	0	0		0	0		1	1	0.00%
	Rape	0	1	-100.00%	2	3	-33.33%	15	11	36.36%
	Robbery - Commercial	1	0		2	5	-60.00%	15	22	-31.82%
	Robbery - Person	0	1	-100.00%	2	4	-50.00%	15	20	-25.00%
	Aggravated Assault - Non DV	0	0		3	10	-70.00%	32	28	14.29%
	Aggravated Assault - DV	2	1	100.00%	13	8	62.50%	45	18	150.00%
Violent Total:		3	3	0.00%	22	30	-26.67%	123	100	23.00%
Property	Burglary - Residential	2	5	-60.00%	14	18	-22.22%	93	65	43.08%
	Burglary Garage	2	2	0.00%	8	5	60.00%	43	31	38.71%
	Burglary Commercial	3	1	200.00%	11	12	-8.33%	70	45	55.56%
	Larceny	34	46	-26.09%	175	191	-8.38%	1125	1148	-2.00%
	Vehicle Theft	8	8	0.00%	32	15	113.33%	145	150	-3.33%
	Arson	1	0		1	1	0.00%	10	5	100.00%
Property Total:		50	62	-19.35%	241	242	-0.41%	1486	1444	2.91%
Preliminary Part 1 Crime Totals:		53	65	-18.46%	263	272	-3.31%	1609	1544	4.21%
Current 7 Day Period:		6/4/2023 - 6/10/2023			Prior 7 Day Period:		5/28/2023 - 6/3/2023			
Current 28 Day Period:		5/14/2023 - 6/10/2023			Prior 28 Day Period:		4/16/2023 - 5/13/2023			
Current YTD Day Period:		1/1/2023 - 6/10/2023			Prior YTD Period:		1/1/2022 - 6/10/2022			

Prepared by SPD Crime Analysis Office - Monday, June 12, 2023

NOTE: SPD moved from UCR to the NIBRS reporting standard on 10/4/16 following the transition to a new RMS System. [Numbers on CompStat reports prior to this date should not be used as a comparison to those on this report.](#) Additional info on these reporting standards can be found on the FBI website: <https://ucr.fbi.gov/nibrs-overview>

This chart represents Preliminary counts of selected crime categories from Police Case Reports. Full statistical analysis to determine the confidence level of this data has not been performed. The % change columns on the preliminary counts differ from the percentage change on the NIBRS crime report, sometimes significantly. The CompStat report is designed for operational use and includes only selected NIBRS categories and coding less complex than full NIBRS rules. Official statistics for these and other NIBRS categories can be found on WASPC & FBI websites once available.





Sunday - Saturday

6/4/2023 TO 6/10/2023

NE - Neva-Wood District (P3)



<u>A/C</u>	<u>Offense Statute</u>	<u>Address</u>	<u>Reported Date</u>	<u>Dist</u>
<u>SPB3NL</u>				
C	ARSON 2D	5600 N DIVISION ST	6/9/2023	P4
C	ASSAULT 2D	1100 E DECATUR AVE	6/4/2023	P4
C	BURGLARY 2D GARAGE	700 E WABASH AVE	6/4/2023	P3
C	BURGLARY 2D GARAGE	1200 E GLASS AVE	6/6/2023	P3
C	RESIDENTIAL BURGLARY	1100 E HOFFMAN AVE	6/10/2023	P4
C	ROBBERY 1D COMMERCIAL	4700 N DIVISION ST	6/6/2023	P4
C	THEFT 1D ALL OTHER	4700 N DIVISION ST	6/7/2023	P3
C	THEFT 2D FROM BUILDING	900 E EMPIRE AVE	6/9/2023	P4
C	THEFT 2D FROM MOTOR VEHICLE	4700 N DIVISION ST	6/9/2023	P3
C	THEFT 2D SHOPLIFTING	5600 N DIVISION ST	6/9/2023	P3
C	THEFT 2D SHOPLIFTING	5700 N DIVISION ST	6/7/2023	
C	THEFT 3D FROM BUILDING	4700 N DIVISION ST	6/7/2023	P3
C	THEFT 3D FROM MOTOR VEHICLE	1000 E COLUMBIA AVE	6/5/2023	P3
C	THEFT 3D FROM MOTOR VEHICLE	E GARLAND AVE / N ADDISON ST	6/7/2023	P3
C	THEFT 3D SHOPLIFTING	5800 N DIVISION ST	6/7/2023	P3
C	THEFT 3D SHOPLIFTING	4700 N DIVISION ST	6/10/2023	P1
C	THEFT 3D SHOPLIFTING	4700 N DIVISION ST	6/9/2023	
C	THEFT OF MOTOR VEHICLE	700 E GLASS AVE	6/4/2023	P4
C	THEFT OF MOTOR VEHICLE	4500 N DIVISION ST	6/5/2023	P3
C	THEFT OF MOTOR VEHICLE	4700 N DIVISION ST	6/5/2023	P4
C	THEFT OF MOTOR VEHICLE	5900 N ADDISON ST	6/5/2023	P3
C	THEFT OF MOTOR VEHICLE	500 E SANSON AVE	6/8/2023	P3
C	THEFT OF MOTOR VEHICLE	900 E EMPIRE AVE	6/9/2023	P4
<u>SPB3SH</u>				
C	ASSAULT 2D	600 E WILDING AVE	6/5/2023	P4
C	BURGLARY 2D COMMERCIAL	9100 N NEWPORT HWY	6/4/2023	P4
C	BURGLARY 2D COMMERCIAL	9200 N NEVADA ST	6/7/2023	P3
C	BURGLARY 2D COMMERCIAL	9200 N COLTON ST	6/10/2023	P4
C	RESIDENTIAL BURGLARY	1600 E BEACON LN	6/9/2023	P3
C	THEFT 1D FROM BUILDING	1000 E COZZA DR	6/5/2023	P3
C	THEFT 2D ALL OTHER	8900 N COLTON ST	6/7/2023	P3
C	THEFT 2D FROM BUILDING	9200 N NEVADA ST	6/4/2023	P3
C	THEFT 2D FROM MOTOR VEHICLE	9300 N NEWPORT HWY	6/5/2023	P3
C	THEFT 2D FROM MOTOR VEHICLE	600 E HOLLAND AVE	6/7/2023	P3
C	THEFT 3D ALL OTHER	7500 N WILDING DR	6/7/2023	P3
C	THEFT 3D FROM BUILDING	0 E PINE RIDGE CT	6/7/2023	P3
C	THEFT 3D FROM BUILDING	9400 N DIVISION ST	6/9/2023	P3
A	THEFT 3D FROM MOTOR VEHICLE	100 E WEDGEWOOD AVE	6/8/2023	P3

For protection of victim privacy, the entire address on sexual assault crimes has been redacted.

A/C	Offense Statute	Address	Reported Date	Dist
A	THEFT 3D FROM MOTOR VEHICLE	8900 N COLTON ST	6/9/2023	P3
C	THEFT 3D SHOPLIFTING	9100 N DIVISION ST	6/4/2023	P3
C	THEFT 3D SHOPLIFTING	9200 N COLTON ST	6/6/2023	P4
C	THEFT 3D SHOPLIFTING	9700 N NEWPORT HWY	6/7/2023	P4
C	THEFT 3D SHOPLIFTING	9100 N DIVISION ST	6/7/2023	P3
C	THEFT 3D SHOPLIFTING	9400 N DIVISION ST	6/9/2023	P3
C	THEFT 3D SHOPLIFTING	9200 N COLTON ST	6/10/2023	P4
C	THEFT 3D SHOPLIFTING	6500 N NEVADA ST	6/4/2023	
C	THEFT 3D SHOPLIFTING	7700 N DIVISION ST	6/5/2023	
C	THEFT 3D SHOPLIFTING	9100 N NEWPORT HWY	6/9/2023	
C	THEFT 3D SHOPLIFTING	6500 N NEVADA ST	6/10/2023	
C	THEFT OF MOTOR VEHICLE	900 E COZZA DR	6/4/2023	P4
C	THEFT OF MOTOR VEHICLE	8400 N NEVADA ST	6/10/2023	P4
<u>SPB3WH</u>				
C	THEFT 3D ALL OTHER	1600 E EVERETT AVE	6/4/2023	P3
C	THEFT 3D FROM BUILDING	1900 E DECATUR AVE	6/4/2023	P3
C	THEFT 3D FROM MOTOR VEHICLE	1400 E FRANCIS AVE	6/5/2023	

POLICE SUMMARY - Ending: Saturday, June 10, 2023



NE - Northeast District (P4)

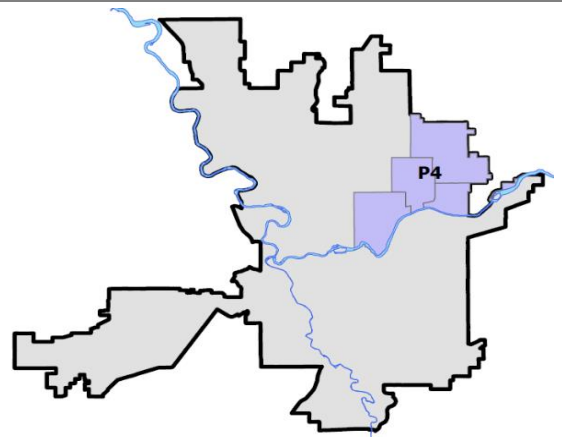
Preliminary IBR Counts

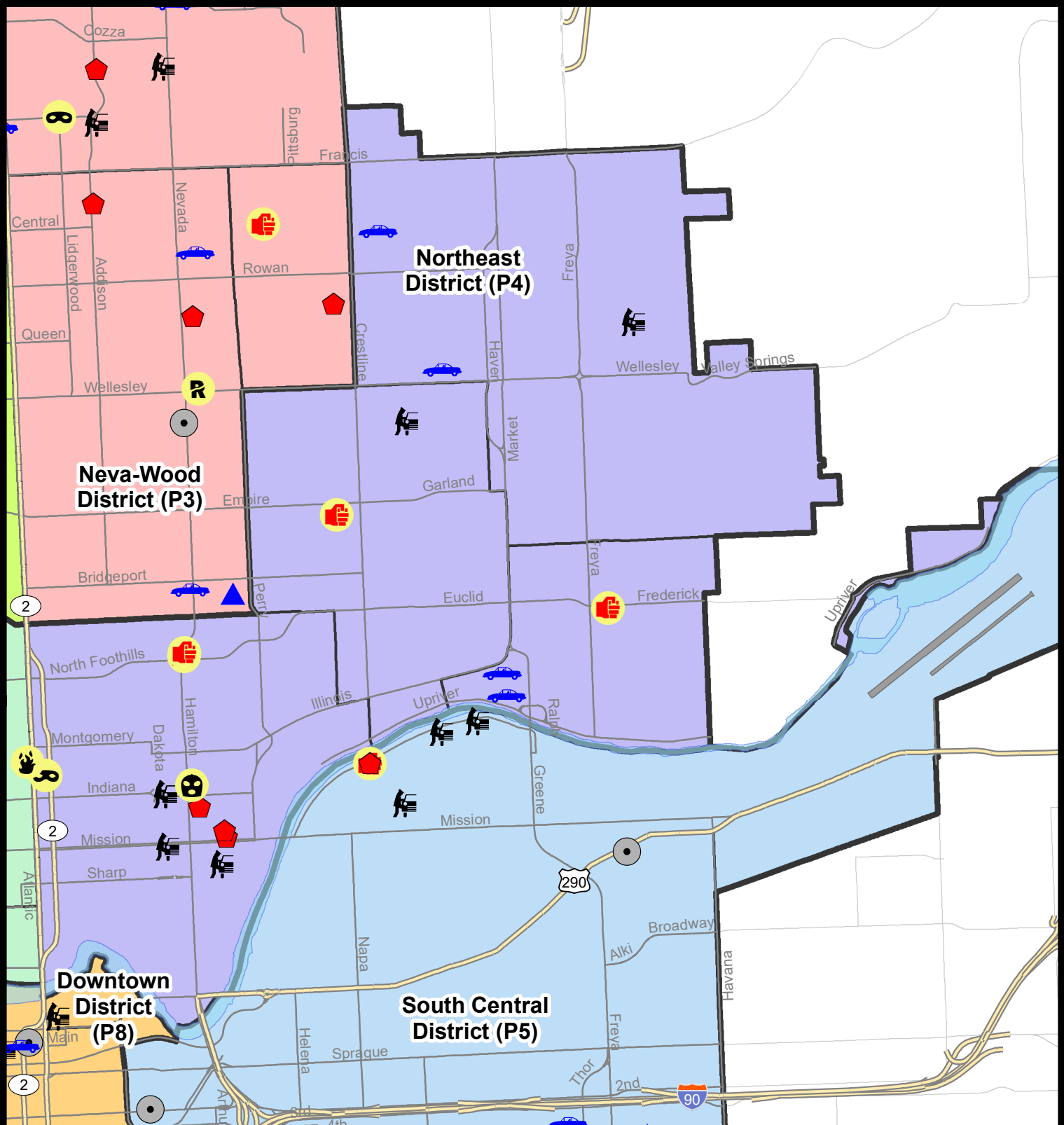
NIBRS Categories (Part 1 Selected)		7 Day Comparison			28 Day Comparison			YTD Comparison		
		Current	Prior	Percent	Current	Prior	Percent	Current	Prior	Percent
Violent	Criminal Homicide	0	0		0	0		0	0	
	Rape	0	1	-100.00%	2	2	0.00%	15	12	25.00%
	Robbery - Commercial	0	1	-100.00%	2	0		7	7	0.00%
	Robbery - Person	0	2	-100.00%	4	1	300.00%	15	9	66.67%
	Aggravated Assault - Non DV	5	1	400.00%	12	11	9.09%	45	39	15.38%
	Aggravated Assault - DV	0	3	-100.00%	6	3	100.00%	25	29	-13.79%
Violent Total:		5	8	-37.50%	26	17	52.94%	107	96	11.46%
Property	Burglary - Residential	6	6	0.00%	20	14	42.86%	82	60	36.67%
	Burglary Garage	2	0		6	7	-14.29%	26	21	23.81%
	Burglary Commercial	0	0		2	4	-50.00%	25	71	-64.79%
	Larceny	23	25	-8.00%	107	77	38.96%	482	485	-0.62%
	Vehicle Theft	4	7	-42.86%	19	21	-9.52%	120	123	-2.44%
	Arson	1	0		1	1	0.00%	3	5	-40.00%
Property Total:		36	38	-5.26%	155	124	25.00%	738	765	-3.53%
Preliminary Part 1 Crime Totals:		41	46	-10.87%	181	141	28.37%	845	861	-1.86%
Current 7 Day Period:		6/4/2023 - 6/10/2023			Prior 7 Day Period:		5/28/2023 - 6/3/2023			
Current 28 Day Period:		5/14/2023 - 6/10/2023			Prior 28 Day Period:		4/16/2023 - 5/13/2023			
Current YTD Day Period:		1/1/2023 - 6/10/2023			Prior YTD Period:		1/1/2022 - 6/10/2022			

Prepared by SPD Crime Analysis Office - Monday, June 12, 2023

NOTE: SPD moved from UCR to the NIBRS reporting standard on 10/4/16 following the transition to a new RMS System. [Numbers on CompStat reports prior to this date should not be used as a comparison to those on this report.](#) Additional info on these reporting standards can be found on the FBI website: <https://ucr.fbi.gov/nibrs-overview>

This chart represents Preliminary counts of selected crime categories from Police Case Reports. Full statistical analysis to determine the confidence level of this data has not been performed. The % change columns on the preliminary counts differ from the percentage change on the NIBRS crime report, sometimes significantly. The CompStat report is designed for operational use and includes only selected NIBRS categories and coding less complex than full NIBRS rules. Official statistics for these and other NIBRS categories can be found on WASPC & FBI websites once available.

















City of Spokane
Northeast District (P4)
Selected Crime Codes
2023-06-04 to 2023-06-10
 Prepared By:
 Crime Analysis Unit
 Spokane Police Department

Legend

NIBRS Events

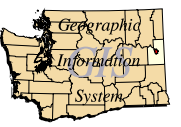
 Criminal Homicide	 Robbery Person	 Burglary Commercial
 Rape	 Aggravated Assault	 Vehicle Prowling
 Robbery Commercial	 Burglary Residential	 Vehicle Theft
	 Burglary Garage	 Arson





For Additional Information on Incidents pertaining to an Area, Trend, or Pattern Contact Information Analysis

*Cases Represent LERMS Crime Codes
 Points may indicate multiple events
 Note: Veh Prowl is only Larceny displayed*

0 0.2 0.4 0.8 Miles







THIS IS NOT A LEGAL DOCUMENT:
 The information shown on this map is compiled from various sources and is subject to constant revision. Information shown on this map should not be used to determine the location of facilities in relationship to property lines, section lines, streets, etc.

Sunday - Saturday

6/4/2023 TO 6/10/2023

NE - Northeast District (P4)



<u>A/C</u>	<u>Offense Statute</u>	<u>Address</u>	<u>Reported Date</u>	<u>Dist</u>
<u>SPB4BE</u>				
C	BURGLARY 2D GARAGE	2600 N SMITH ST	6/10/2023	P4
C	HARASSMENT FELONY WEAPON INVOLVED	4100 N COOK ST	6/6/2023	P4
A	RESIDENTIAL BURGLARY	2100 E NORTH CRESCENT AVE	6/4/2023	P4
C	THEFT 3D ALL OTHER	3900 N MARKET ST	6/9/2023	P4
C	THEFT 3D FROM MOTOR VEHICLE	2000 E GORDON AVE	6/5/2023	P4
C	THEFT 3D FROM MOTOR VEHICLE	1900 E LONGFELLOW AVE	6/9/2023	P4
C	THEFT 3D FROM MOTOR VEHICLE	1800 E GLASS AVE	6/4/2023	
C	THEFT 3D FROM MOTOR VEHICLE	1600 E GORDON AVE	6/4/2023	
C	THEFT 3D SHOPLIFTING	3900 N MARKET ST	6/6/2023	P4
C	THEFT 3D SHOPLIFTING	3900 N MARKET ST	6/4/2023	
C	THEFT OF MOTOR VEHICLE	N REGAL ST / E BRIDGEPORT AVE	6/4/2023	P4
<u>SPB4HI</u>				
C	ASSAULT 1D	5300 N REGAL ST	6/9/2023	P4
C	ASSAULT 2D	6000 N REGAL ST	6/4/2023	P4
C	BURGLARY 1D FROM RESIDENCE	5300 N REGAL ST	6/9/2023	P4
C	BURGLARY 2D FENCED AREA	4200 E CENTRAL AVE	6/9/2023	P4
C	MAIL THEFT	2900 E WABASH AVE	6/7/2023	P4
C	RESIDENTIAL BURGLARY	4300 E MT BALDY LN	6/6/2023	P4
C	THEFT 1D ALL OTHER	4300 E MT BALDY LN	6/6/2023	P4
C	THEFT 3D SHOPLIFTING	5700 N FREYA ST	6/10/2023	
C	THEFT OF MOTOR VEHICLE	4200 E CENTRAL AVE	6/9/2023	P4
<u>SPB4LO</u>				
C	ARSON 2D	100 E DESMET AVE	6/5/2023	P4
C	ASSAULT 2D	600 E SHARP AVE	6/8/2023	P4
C	ASSAULT 3D WEAPON OR NEGLIGENT INJURY	800 E NORA AVE	6/10/2023	P4
C	BURGLARY 2D GARAGE	1300 N SUPERIOR ST	6/9/2023	
C	RESIDENTIAL BURGLARY	700 E SINTO AVE	6/8/2023	P4
C	RESIDENTIAL BURGLARY	1700 N CINCINNATI ST	6/10/2023	P4
C	RESIDENTIAL BURGLARY	1200 E AUGUSTA AVE	6/10/2023	P4
C	THEFT 1D FROM MOTOR VEHICLE	600 E MISSION AVE	6/7/2023	P4
C	THEFT 2D FROM BUILDING	900 E NORTH FOOTHILLS DR	6/8/2023	P4
C	THEFT 2D FROM MOTOR VEHICLE	E MISSION AVE / N ADDISON ST	6/5/2023	P4
C	THEFT 2D FROM MOTOR VEHICLE	1000 E SINTO AVE	6/6/2023	P4
C	THEFT 2D FROM MOTOR VEHICLE	2900 N HAMILTON ST	6/5/2023	P4
C	THEFT 3D ALL OTHER	800 N CINCINNATI ST	6/5/2023	
C	THEFT 3D FROM BUILDING	2600 N PITTSBURG ST	6/10/2023	P4
C	THEFT 3D FROM MOTOR VEHICLE	600 E NORA AVE	6/7/2023	P4

For protection of victim privacy, the entire address on sexual assault crimes has been redacted.

A/C	Offense Statute	Address	Reported Date	Dist
C	THEFT 3D SHOPLIFTING	0 E MONTGOMERY AVE	6/6/2023	P4
C	THEFT 3D SHOPLIFTING	900 E MISSION AVE	6/9/2023	
C	THEFT 3D SHOPLIFTING	900 E MISSION AVE	6/9/2023	
C	THEFT OF MOTOR VEHICLE	900 E AUGUSTA AVE	6/4/2023	P4
C	THEFT OF MOTOR VEHICLE	1400 N LIDGERWOOD ST	6/5/2023	P4
<u>SPB4MI</u>				
C	THEFT OF A FIREARM FROM MOTOR VEHICLE	4300 E FAIRVIEW AVE	6/10/2023	P4

SPOKANE POLICE DEPARTMENT



South Precinct CHARLIE Sector

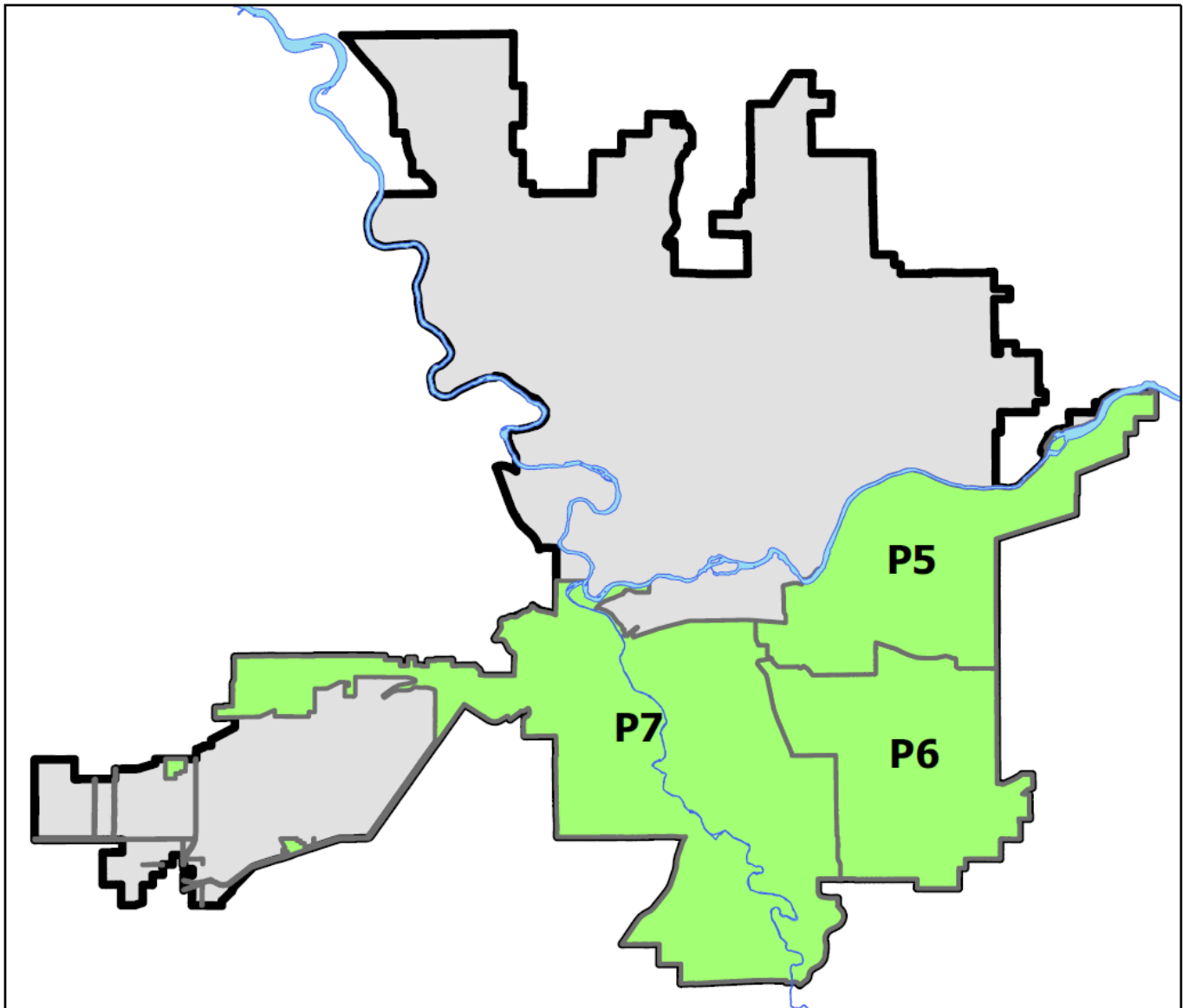
PSA Commander

Captain Matt Cowles

South Central District (P5)

Southeast District (P6)

Southwest District (P7)



POLICE SUMMARY - Ending: Saturday, June 10, 2023

SOUTH PRECINCT (P5, P6, P7) CHARLIE SECTOR



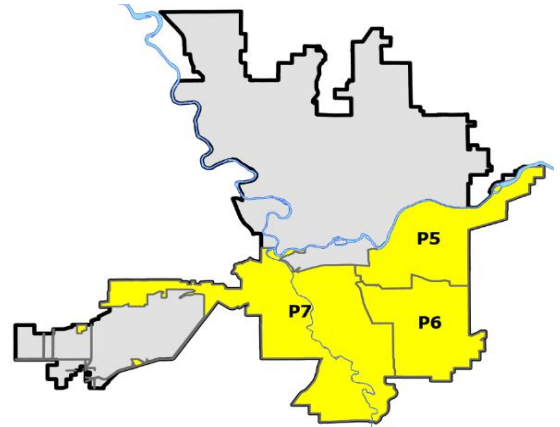
Preliminary IBR Counts

NIBRS Categories (Part 1 Selected)		7 Day Comparison			28 Day Comparison			YTD Comparison		
		Current	Prior	Percent	Current	Prior	Percent	Current	Prior	Percent
Violent	Criminal Homicide	0	0		0	0		2	2	0.00%
	Rape	3	1	200.00%	7	6	16.67%	36	33	9.09%
	Robbery - Commercial	0	0		0	0		6	5	20.00%
	Robbery - Person	2	1	100.00%	4	4	0.00%	18	13	38.46%
	Aggravated Assault - Non DV	5	1	400.00%	8	13	-38.46%	65	49	32.65%
	Aggravated Assault - DV	1	1	0.00%	6	6	0.00%	38	46	-17.39%
Violent Total:		11	4	175.00%	25	29	-13.79%	165	148	11.49%
Property	Burglary - Residential	4	3	33.33%	12	11	9.09%	74	109	-32.11%
	Burglary Garage	1	4	-75.00%	15	16	-6.25%	71	59	20.34%
	Burglary Commercial	2	7	-71.43%	17	5	240.00%	61	89	-31.46%
	Larceny	38	49	-22.45%	185	165	12.12%	1013	1252	-19.09%
	Vehicle Theft	5	4	25.00%	39	34	14.71%	181	210	-13.81%
	Arson	1	0		2	1	100.00%	6	7	-14.29%
Property Total:		51	67	-23.88%	270	232	16.38%	1406	1726	-18.54%
Preliminary Part 1 Crime Totals:		62	71	-12.68%	295	261	13.03%	1571	1874	-16.17%
Current 7 Day Period:		6/4/2023 - 6/10/2023			Prior 7 Day Period:		5/28/2023 - 6/3/2023			
Current 28 Day Period:		5/14/2023 - 6/10/2023			Prior 28 Day Period:		4/16/2023 - 5/13/2023			
Current YTD Day Period:		1/1/2023 - 6/10/2023			Prior YTD Period:		1/1/2022 - 6/10/2022			

Prepared by SPD Crime Analysis Office - Monday, June 12, 2023

NOTE: SPD moved from UCR to the NIBRS reporting standard on 10/4/16 following the transition to a new RMS System. [Numbers on CompStat reports prior to this date should not be used as a comparison to those on this report.](#) Additional info on these reporting standards can be found on the FBI website: <https://ucr.fbi.gov/nibrs-overview>

This chart represents Preliminary counts of selected crime categories from Police Case Reports. Full statistical analysis to determine the confidence level of this data has not been performed. The % change columns on the preliminary counts differ from the percentage change on the NIBRS crime report, sometimes significantly. The CompStat report is designed for operational use and includes only selected NIBRS categories and coding less complex than full NIBRS rules. Official statistics for these and other NIBRS categories can be found on WASPC & FBI websites once available.



Note: On 1/8/23 boundary changes incorporated portions of P7 into the Downtown Precinct (SPD8BA and SPD8PV); Consequently activity in P7 will appear lower if compared to printed CompStat reports prior to 1/8/23

POLICE SUMMARY - Ending: Saturday, June 10, 2023



SE - South Central District (P5)

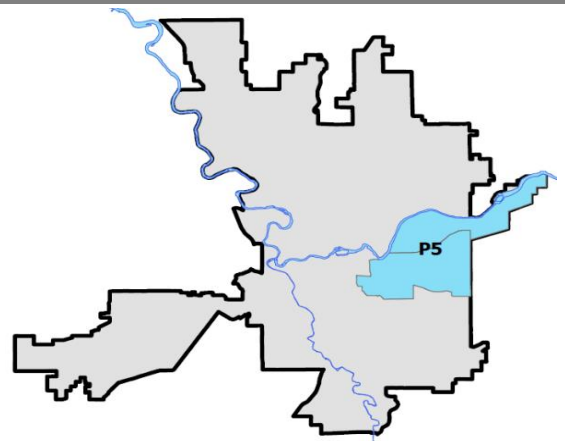
Preliminary IBR Counts

NIBRS Categories (Part 1 Selected)		7 Day Comparison			28 Day Comparison			YTD Comparison		
		Current	Prior	Percent	Current	Prior	Percent	Current	Prior	Percent
Violent	Criminal Homicide	0	0		0	0		0	1	-100.00%
	Rape	1	0		2	4	-50.00%	18	12	50.00%
	Robbery - Commercial	0	0		0	0		1	1	0.00%
	Robbery - Person	1	1	0.00%	3	2	50.00%	12	4	200.00%
	Aggravated Assault - Non DV	3	1	200.00%	6	7	-14.29%	35	23	52.17%
	Aggravated Assault - DV	1	0		5	1	400.00%	20	26	-23.08%
Violent Total:		6	2	200.00%	16	14	14.29%	86	67	28.36%
Property	Burglary - Residential	3	2	50.00%	6	4	50.00%	28	37	-24.32%
	Burglary Garage	0	1	-100.00%	2	1	100.00%	21	18	16.67%
	Burglary Commercial	2	5	-60.00%	13	3	333.33%	44	51	-13.73%
	Larceny	14	13	7.69%	51	61	-16.39%	350	470	-25.53%
	Vehicle Theft	1	2	-50.00%	7	9	-22.22%	64	100	-36.00%
	Arson	1	0		2	0		5	3	66.67%
Property Total:		21	23	-8.70%	81	78	3.85%	512	679	-24.59%
Preliminary Part 1 Crime Totals:		27	25	8.00%	97	92	5.43%	598	746	-19.84%
Current 7 Day Period:		6/4/2023 - 6/10/2023			Prior 7 Day Period:		5/28/2023 - 6/3/2023			
Current 28 Day Period:		5/14/2023 - 6/10/2023			Prior 28 Day Period:		4/16/2023 - 5/13/2023			
Current YTD Day Period:		1/1/2023 - 6/10/2023			Prior YTD Period:		1/1/2022 - 6/10/2022			

Prepared by SPD Crime Analysis Office - Monday, June 12, 2023

NOTE: SPD moved from UCR to the NIBRS reporting standard on 10/4/16 following the transition to a new RMS System. [Numbers on CompStat reports prior to this date should not be used as a comparison to those on this report.](#) Additional info on these reporting standards can be found on the FBI website: <https://ucr.fbi.gov/nibrs-overview>

This chart represents Preliminary counts of selected crime categories from Police Case Reports. Full statistical analysis to determine the confidence level of this data has not been performed. The % change columns on the preliminary counts differ from the percentage change on the NIBRS crime report, sometimes significantly. The CompStat report is designed for operational use and includes only selected NIBRS categories and coding less complex than full NIBRS rules. Official statistics for these and other NIBRS categories can be found on WASPC & FBI websites once available.



Note: On 2/10/21 a portion of the Police Block SPC5EC became part of the Downtown Precinct (SPD8EC); Consequently activity in P5 will appear lower if compared to printed CompStat reports prior to 2/10/21

Sunday - Saturday

6/4/2023 TO 6/10/2023

SE - South Central District (P5)



<u>A/C</u>	<u>Offense Statute</u>	<u>Address</u>	<u>Reported Date</u>	<u>Dist</u>
<u>SPC5EC</u>				
C	ARSON 2D	1100 E 13TH AVE	6/8/2023	P6
C	ASSAULT 2D	4000 E PACIFIC AVE	6/4/2023	P6
C	ASSAULT 3D WEAPON OR NEGLIGENT INJURY	E PACIFIC AVE / S MAGNOLIA ST	6/4/2023	P6
C	BURGLARY 2D COMMERCIAL	1000 S PERRY ST	6/5/2023	P6
C	BURGLARY 2D COMMERCIAL	4100 E BOONE AVE	6/5/2023	P6
C	IBR Purposes Only - Aggravated Assault	2400 E RIVERSIDE AVE	6/5/2023	P4
C	RESIDENTIAL BURGLARY	300 S FISKE ST	6/7/2023	P6
C	RESIDENTIAL BURGLARY	400 S PITTSBURG ST	6/9/2023	P6
C	RESIDENTIAL BURGLARY	3300 E HARTSON AVE	6/10/2023	P6
C	ROBBERY 2D PERSON	800 S PERRY ST	6/10/2023	P6
C	THEFT 1D ALL OTHER	3500 E DESMET AVE	6/8/2023	P5
C	THEFT 1D FROM MOTOR VEHICLE	E SPRAGUE AVE / N SMITH ST	6/7/2023	P5
C	THEFT 2D ALL OTHER	300 S FISKE ST	6/7/2023	P6
C	THEFT 2D ALL OTHER	0 S NELSON ST	6/4/2023	
C	THEFT 2D SHOPLIFTING	3000 E SPRAGUE AVE	6/5/2023	
C	THEFT 3D FROM BUILDING	1000 S PERRY ST	6/5/2023	P6
C	THEFT 3D FROM MOTOR VEHICLE	700 S LAURA ST	6/6/2023	P6
A	THEFT 3D FROM MOTOR VEHICLE	900 E 3RD AVE	6/9/2023	P5
C	THEFT 3D VEHICLE PARTS AND ACCESSORIES	E SPRAGUE AVE / N SMITH ST	6/7/2023	P5
C	THEFT 3D VEHICLE PARTS AND ACCESSORIES	600 E 9TH AVE	6/8/2023	P5
C	THEFT 3D VEHICLE PARTS AND ACCESSORIES	1800 E 8TH AVE	6/8/2023	P5
C	THEFT OF MOTOR VEHICLE	800 E 11TH AVE	6/6/2023	P6
<u>SPC5GP</u>				
C	ASSAULT 2D SEXUAL MOTIVATION	4300 E TRENT AVE	6/8/2023	P6
C	RAPE 2D		6/8/2023	P5
C	THEFT 2D ALL OTHER	2200 E MALLON AVE	6/5/2023	
A	THEFT 3D FROM MOTOR VEHICLE	N HELENA ST / E SINTO AVE	6/8/2023	P5
C	THEFT 3D VEHICLE PARTS AND ACCESSORIES	N HELENA ST / E SINTO AVE	6/8/2023	P5

POLICE SUMMARY - Ending: Saturday, June 10, 2023



SE - Southeast District (P6)

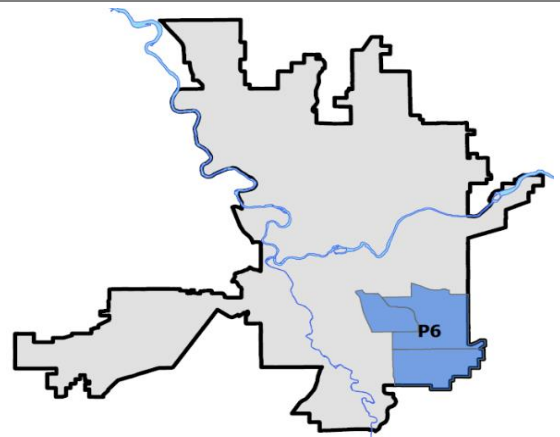
Preliminary IBR Counts

NIBRS Categories (Part 1 Selected)		7 Day Comparison			28 Day Comparison			YTD Comparison		
		Current	Prior	Percent	Current	Prior	Percent	Current	Prior	Percent
Violent	Criminal Homicide	0	0		0	0		0	0	
	Rape	1	0		1	0		4	6	-33.33%
	Robbery - Commercial	0	0		0	0		1	2	-50.00%
	Robbery - Person	0	0		0	1	-100.00%	1	3	-66.67%
	Aggravated Assault - Non DV	0	0		0	2	-100.00%	9	7	28.57%
	Aggravated Assault - DV	0	1	-100.00%	1	3	-66.67%	9	10	-10.00%
Violent Total:		1	1	0.00%	2	6	-66.67%	24	28	-14.29%
Property	Burglary - Residential	1	0		2	2	0.00%	16	41	-60.98%
	Burglary Garage	0	1	-100.00%	2	4	-50.00%	16	17	-5.88%
	Burglary Commercial	0	1	-100.00%	1	2	-50.00%	10	13	-23.08%
	Larceny	5	17	-70.59%	38	43	-11.63%	248	255	-2.75%
	Vehicle Theft	0	0		8	11	-27.27%	43	41	4.88%
	Arson	0	0		0	0		0	1	-100.00%
Property Total:		6	19	-68.42%	51	62	-17.74%	333	368	-9.51%
Preliminary Part 1 Crime Totals:		7	20	-65.00%	53	68	-22.06%	357	396	-9.85%
Current 7 Day Period:		6/4/2023 - 6/10/2023			Prior 7 Day Period:		5/28/2023 - 6/3/2023			
Current 28 Day Period:		5/14/2023 - 6/10/2023			Prior 28 Day Period:		4/16/2023 - 5/13/2023			
Current YTD Day Period:		1/1/2023 - 6/10/2023			Prior YTD Period:		1/1/2022 - 6/10/2022			

Prepared by SPD Crime Analysis Office - Monday, June 12, 2023

NOTE: SPD moved from UCR to the NIBRS reporting standard on 10/4/16 following the transition to a new RMS System. [Numbers on CompStat reports prior to this date should not be used as a comparison to those on this report.](#) Additional info on these reporting standards can be found on the FBI website: <https://ucr.fbi.gov/nibrs-overview>

This chart represents Preliminary counts of selected crime categories from Police Case Reports. Full statistical analysis to determine the confidence level of this data has not been performed. The % change columns on the preliminary counts differ from the percentage change on the NIBRS crime report, sometimes significantly. The CompStat report is designed for operational use and includes only selected NIBRS categories and coding less complex than full NIBRS rules. Official statistics for these and other NIBRS categories can be found on WASPC & FBI websites once available.



Sunday - Saturday

SE - Southeast District (P6)

6/4/2023 TO 6/10/2023



<u>A/C</u>	<u>Offense Statute</u>	<u>Address</u>	<u>Reported Date</u>	<u>Dist</u>
<u>SPC6LH</u>				
C	RAPE 2D		6/5/2023	P6
C	RESIDENTIAL BURGLARY	3500 S MORRILL DR	6/5/2023	P6
C	THEFT 2D ALL OTHER	2700 E 17TH AVE	6/5/2023	
C	THEFT 3D ALL OTHER	3100 E 27TH AVE	6/4/2023	
<u>SPC6RW</u>				
C	THEFT 2D FROM BUILDING	2000 E 29TH AVE	6/10/2023	P6
<u>SPC6SG</u>				
C	THEFT 3D FROM MOTOR VEHICLE	3700 S CUSTER ST	6/4/2023	P6
C	THEFT 3D FROM MOTOR VEHICLE	1900 E 40TH AVE	6/6/2023	

POLICE SUMMARY - Ending: Saturday, June 10, 2023



SW - Southwest District (P7)

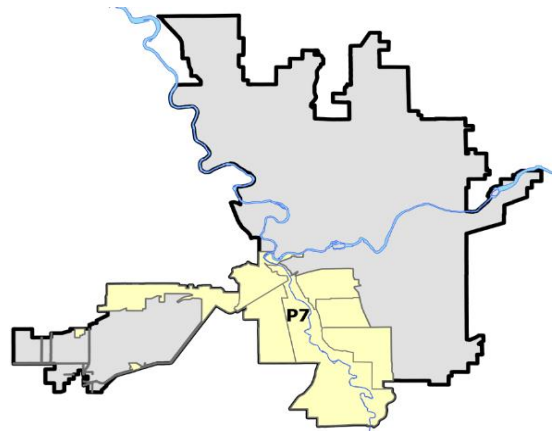
Preliminary IBR Counts

NIBRS Categories (Part 1 Selected)		7 Day Comparison			28 Day Comparison			YTD Comparison		
		Current	Prior	Percent	Current	Prior	Percent	Current	Prior	Percent
Violent	Criminal Homicide	0	0		0	0		2	1	100.00%
	Rape	1	1	0.00%	4	2	100.00%	14	15	-6.67%
	Robbery - Commercial	0	0		0	0		4	2	100.00%
	Robbery - Person	1	0		1	1	0.00%	5	6	-16.67%
	Aggravated Assault - Non DV	2	0		2	4	-50.00%	21	19	10.53%
	Aggravated Assault - DV	0	0		0	2	-100.00%	9	10	-10.00%
Violent Total:		4	1	300.00%	7	9	-22.22%	55	53	3.77%
Property	Burglary - Residential	0	1	-100.00%	4	5	-20.00%	30	31	-3.23%
	Burglary Garage	1	2	-50.00%	11	11	0.00%	34	24	41.67%
	Burglary Commercial	0	1	-100.00%	3	0		7	25	-72.00%
	Larceny	19	19	0.00%	96	61	57.38%	415	527	-21.25%
	Vehicle Theft	4	2	100.00%	24	14	71.43%	74	69	7.25%
	Arson	0	0		0	1	-100.00%	1	3	-66.67%
Property Total:		24	25	-4.00%	138	92	50.00%	561	679	-17.38%
Preliminary Part 1 Crime Totals:		28	26	7.69%	145	101	43.56%	616	732	-15.85%
Current 7 Day Period:		6/4/2023 - 6/10/2023			Prior 7 Day Period:		5/28/2023 - 6/3/2023			
Current 28 Day Period:		5/14/2023 - 6/10/2023			Prior 28 Day Period:		4/16/2023 - 5/13/2023			
Current YTD Day Period:		1/1/2023 - 6/10/2023			Prior YTD Period:		1/1/2022 - 6/10/2022			


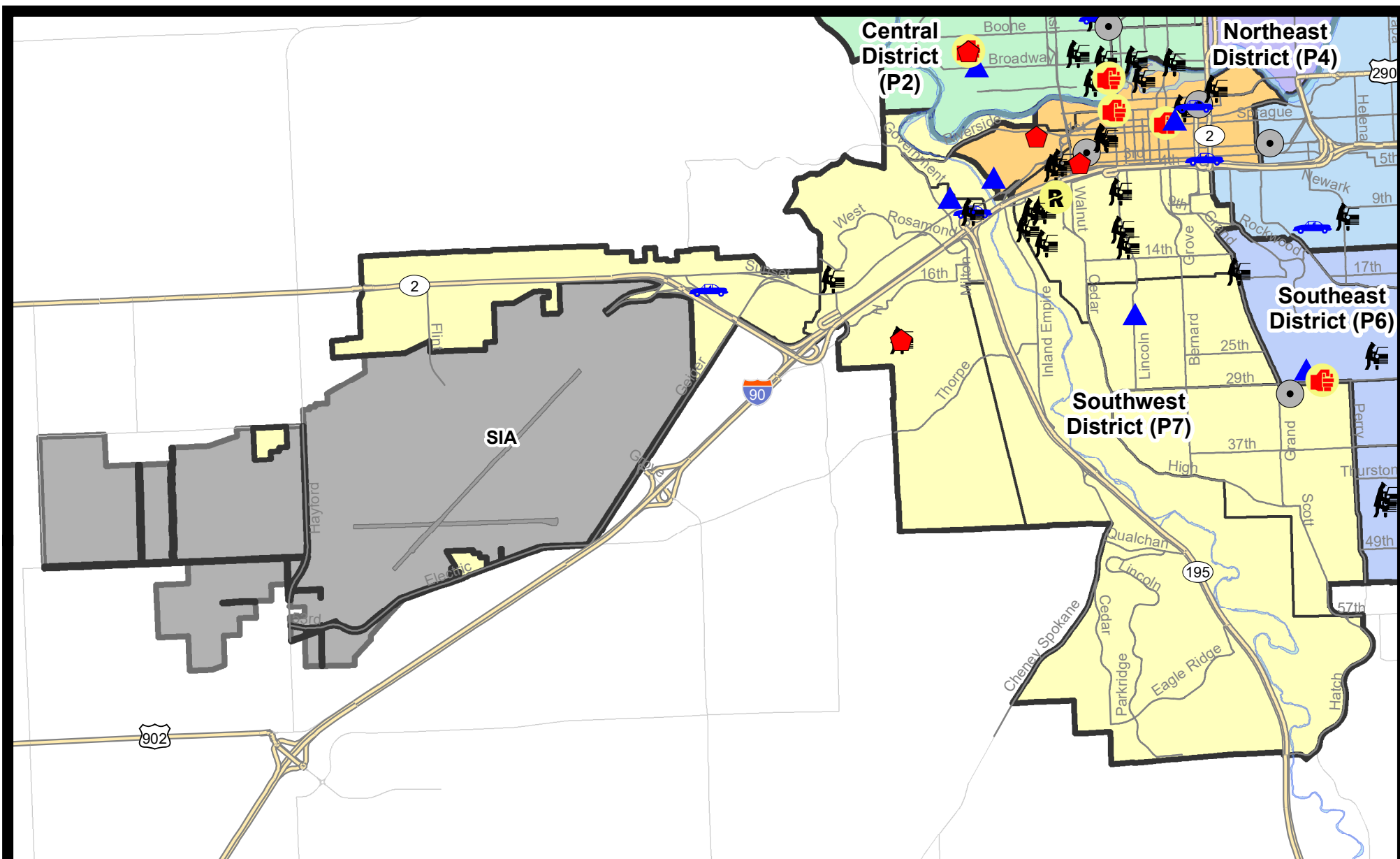
Prepared by SPD Crime Analysis Office - Monday, June 12, 2023

NOTE: SPD moved from UCR to the NIBRS reporting standard on 10/4/16 following the transition to a new RMS System. [Numbers on CompStat reports prior to this date should not be used as a comparison to those on this report.](#) Additional info on these reporting standards can be found on the FBI website: <https://ucr.fbi.gov/nibrs-overview>

This chart represents Preliminary counts of selected crime categories from Police Case Reports. Full statistical analysis to determine the confidence level of this data has not been performed. The % change columns on the preliminary counts differ from the percentage change on the NIBRS crime report, sometimes significantly. The CompStat report is designed for operational use and includes only selected NIBRS categories and coding less complex than full NIBRS rules. Official statistics for these and other NIBRS categories can be found on WASPC & FBI websites once available.



Note: On 1/8/23 boundary changes were implemented that incorporated portions of P7 into the Downtown DAVID Sector (SPD8BA SPD8PV); Consequently activity in P7 will appear lower if compared to printed CompStat reports prior to 1/8/23



City of Spokane
Southwest District (P7)
Selected
Crime Types
2023-06-04 to 2023-06-10

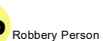
Prepared By:
Crime Analysis Unit
Spokane Police Department

Legend

NIBRS Events



Robbery Commercial



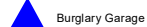
Robbery Person



Aggravated Assault



Burglary Residential



Burglary Garage



Burglary Commercial



Vehicle Prowling



Vehicle Theft



Arson

Cases Represent LERMS Crime Codes
 Points may indicate multiple events
 Note: Veh Prowl is only Larceny category displayed



For Additional Information on Incidents
 pertaining to an Area, Trend, or Pattern
 Contact Information Analysis

0 0.2 0.4 0.6 0.8 1 1.2 1.4 1.6 Miles



THIS IS NOT A LEGAL DOCUMENT:
 The information shown on this map is compiled
 from various sources and is subject to constant
 revision. Information shown on this map should
 not be used to determine the location of facilities
 in relationship to property lines, section lines,
 streets, etc.



Sunday - Saturday

SE - Southwest District (P7)

6/4/2023 TO 6/10/2023



<u>A/C</u>	<u>Offense Statute</u>	<u>Address</u>	<u>Reported Date</u>	<u>Dist</u>
<u>SPC7CH</u>				
C	ASSAULT 2D	800 W 5TH AVE	6/6/2023	P5
C	ASSAULT 3D WEAPON OR NEGLIGENT INJURY	W 8TH AVE / S BERNARD ST	6/10/2023	P8
C	BURGLARY 2D GARAGE	1300 W 9TH AVE	6/9/2023	P7
C	RAPE 3D		6/7/2023	P7
C	THEFT 3D ALL OTHER	1400 W 9TH AVE	6/4/2023	P7
C	THEFT 3D FROM MOTOR VEHICLE	800 W 5TH AVE	6/5/2023	P7
C	THEFT 3D FROM MOTOR VEHICLE	700 S BERNARD ST	6/7/2023	P7
C	THEFT 3D FROM MOTOR VEHICLE	0 W ROCKWOOD BLVD	6/9/2023	P7
C	THEFT 3D FROM MOTOR VEHICLE	1200 S CEDAR ST	6/9/2023	P7
C	THEFT 3D FROM MOTOR VEHICLE	1400 W 17TH AVE	6/5/2023	
C	THEFT 3D FROM MOTOR VEHICLE	1100 W 5TH AVE	6/6/2023	
C	THEFT 3D FROM MOTOR VEHICLE	100 W 16TH AVE	6/9/2023	
C	THEFT 3D VEHICLE PARTS AND ACCESSORIES	1700 W 9TH AVE	6/7/2023	P7
C	THEFT 3D VEHICLE PARTS AND ACCESSORIES	1200 W 10TH AVE	6/8/2023	P7
C	THEFT OF MOTOR VEHICLE	1400 W 9TH AVE	6/4/2023	P7
C	THEFT OF MOTOR VEHICLE	1700 W 9TH AVE	6/4/2023	P7
C	THEFT OF MOTOR VEHICLE	1700 W 9TH AVE	6/7/2023	P7
C	THEFT OF MOTOR VEHICLE	1500 W 7TH AVE	6/9/2023	P7
<u>SPC7CS</u>				
C	THEFT 1D ALL OTHER	700 E 36TH AVE	6/7/2023	P7
C	THEFT 2D FROM BUILDING	1100 E 30TH AVE	6/8/2023	P7
<u>SPC7LC</u>				
C	THEFT 3D FROM MOTOR VEHICLE	6600 S SPRINGVIEW ST	6/6/2023	
<u>SPC7WH</u>				
A	ROBBERY 1D CARJACKING	2900 W RIVERSIDE AVE	6/5/2023	P7
C	THEFT 3D FROM MOTOR VEHICLE	3400 W 3RD AVE	6/5/2023	
C	THEFT 3D VEHICLE PARTS AND ACCESSORIES	2000 S ASSEMBLY RD	6/8/2023	P7
<u>SPC7WP</u>				
C	THEFT 2D FROM MOTOR VEHICLE	1600 S WINDSOR DR	6/5/2023	P7
C	THEFT 3D ALL OTHER	5400 W SUNSET HWY	6/6/2023	P7
C	THEFT 3D SHOPLIFTING	9600 W US 2 HWY	6/8/2023	
C	THEFT 3D VEHICLE PARTS AND ACCESSORIES	1600 S WINDSOR DR	6/8/2023	P7

SPOKANE POLICE DEPARTMENT

Downtown Precinct

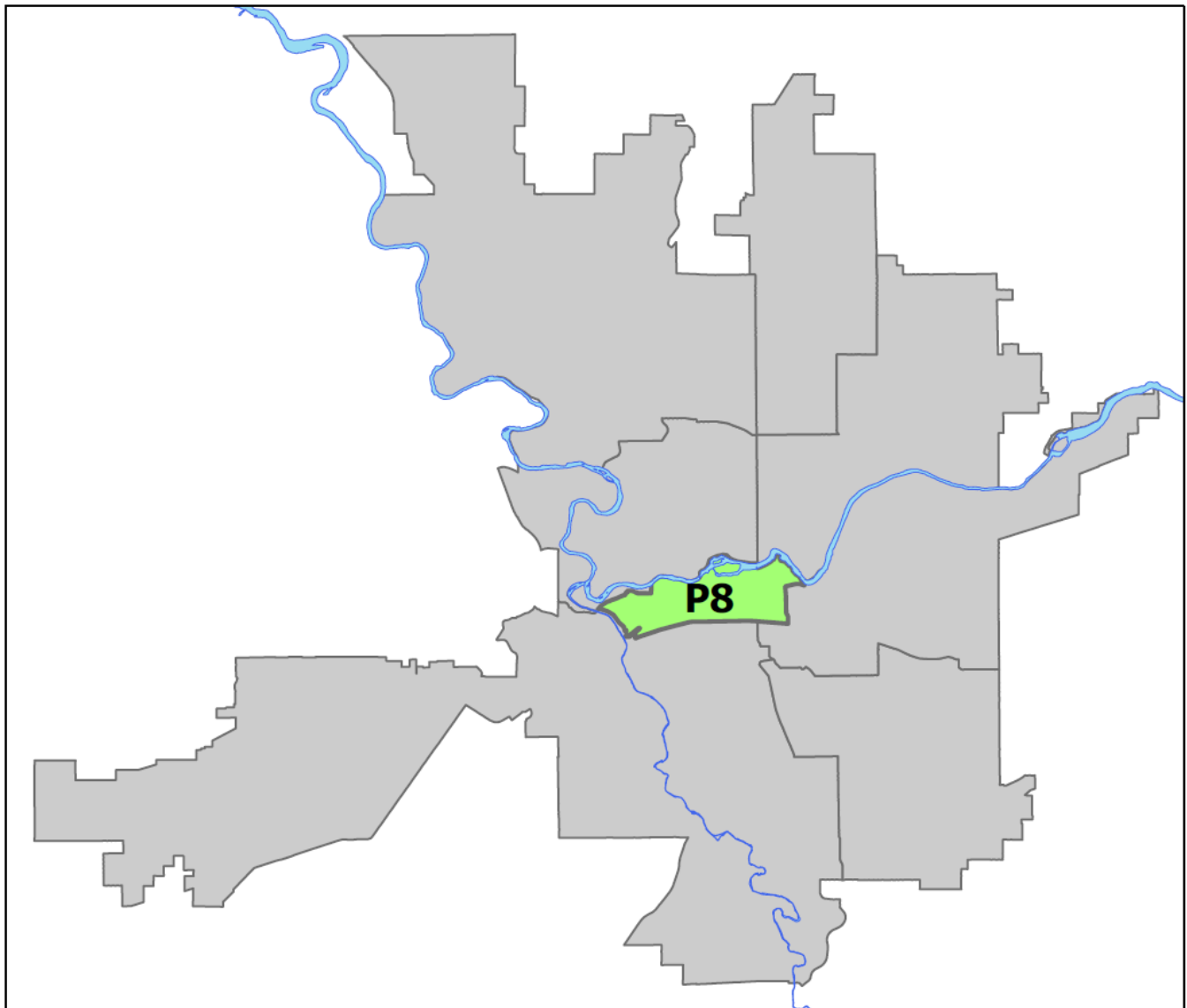
DAVID Sector



PSA Commander

Captain David Singley

Downtown District (P8)



POLICE SUMMARY - Ending: Saturday, June 10, 2023

DOWNTOWN PRECINCT (P8) DAVID SECTOR



Preliminary IBR Counts

NIBRS Categories (Part 1 Selected)		7 Day Comparison			28 Day Comparison			YTD Comparison		
		Current	Prior	Percent	Current	Prior	Percent	Current	Prior	Percent
Violent	Criminal Homicide	0	0		0	0		0	1	-100.00%
	Rape	2	0		3	1	200.00%	15	15	0.00%
	Robbery - Commercial	1	0		2	1	100.00%	7	7	0.00%
	Robbery - Person	1	0		4	6	-33.33%	35	19	84.21%
	Aggravated Assault - Non DV	6	3	100.00%	12	13	-7.69%	68	53	28.30%
	Aggravated Assault - DV	1	0		4	3	33.33%	17	10	70.00%
Violent Total:		11	3	266.67%	25	24	4.17%	142	105	35.24%
Property	Burglary - Residential	2	2	0.00%	5	4	25.00%	20	18	11.11%
	Burglary Garage	1	2	-50.00%	5	1	400.00%	15	6	150.00%
	Burglary Commercial	0	2	-100.00%	4	9	-55.56%	41	42	-2.38%
	Larceny	25	27	-7.41%	106	110	-3.64%	576	835	-31.02%
	Vehicle Theft	5	3	66.67%	12	15	-20.00%	66	85	-22.35%
	Arson	0	0		0	0		12	6	100.00%
Property Total:		33	36	-8.33%	132	139	-5.04%	730	992	-26.41%
Preliminary Part 1 Crime Totals:		44	39	12.82%	157	163	-3.68%	872	1097	-20.51%
Current 7 Day Period:		6/4/2023 - 6/10/2023			Prior 7 Day Period:		5/28/2023 - 6/3/2023			
Current 28 Day Period:		5/14/2023 - 6/10/2023			Prior 28 Day Period:		4/16/2023 - 5/13/2023			
Current YTD Day Period:		1/1/2023 - 6/10/2023			Prior YTD Period:		1/1/2022 - 6/10/2022			


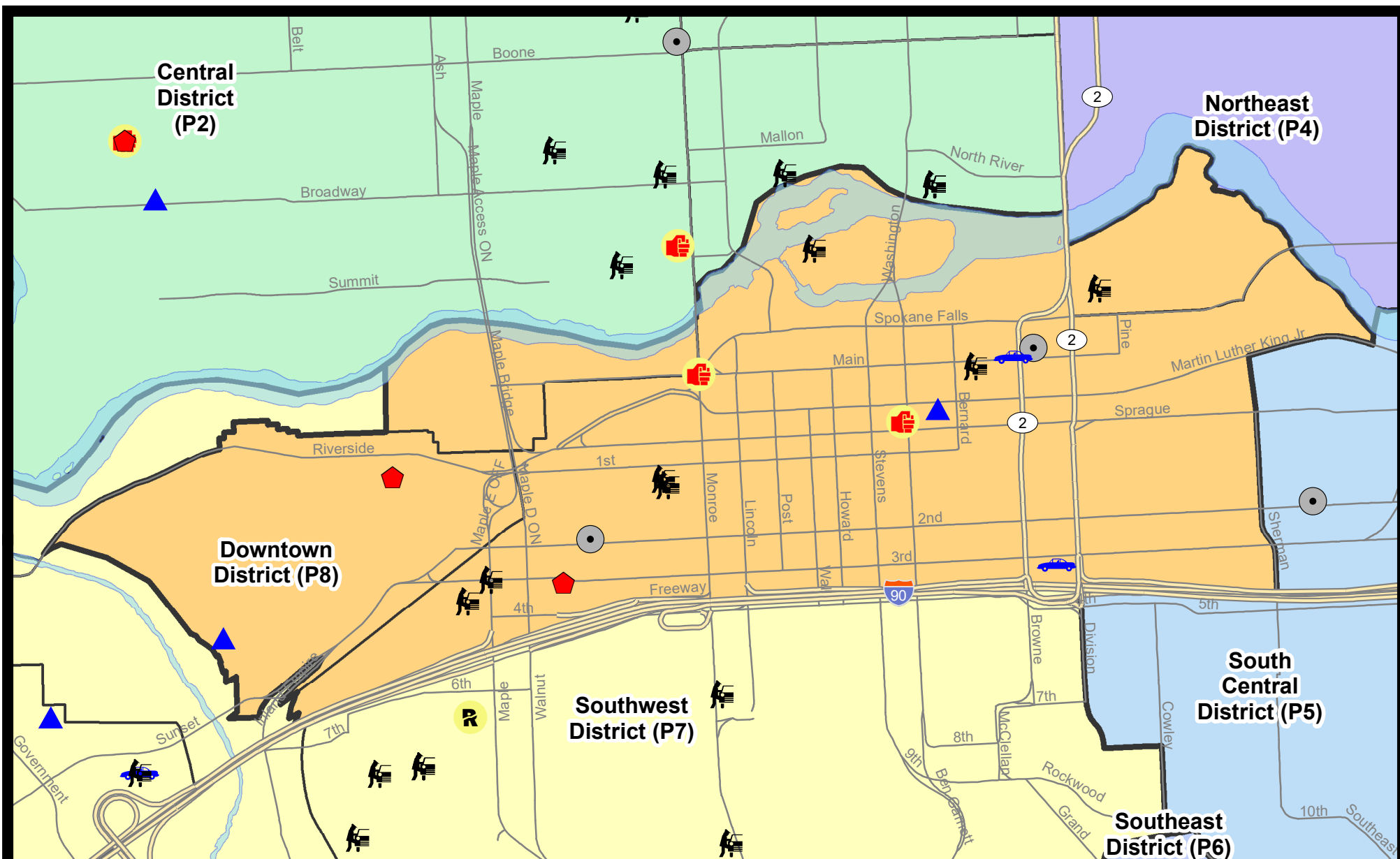
Prepared by SPD Crime Analysis Office - Monday, June 12, 2023

NOTE: SPD moved from UCR to the NIBRS reporting standard on 10/4/16 following the transition to a new RMS System. [Numbers on CompStat reports prior to this date should not be used as a comparison to those on this report.](#) Additional info on these reporting standards can be found on the FBI website: <https://ucr.fbi.gov/nibrs-overview>

This chart represents Preliminary counts of selected crime categories from Police Case Reports. Full statistical analysis to determine the confidence level of this data has not been performed. The % change columns on the preliminary counts differ from the percentage change on the NIBRS crime report, sometimes significantly. The CompStat report is designed for operational use and includes only selected NIBRS categories and coding less complex than full NIBRS rules. Official statistics for these and other NIBRS categories can be found on WASPC & FBI websites once available.



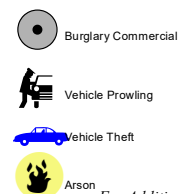
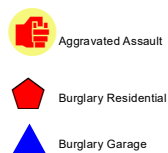

Note: On 1/8/23 boundary changes incorporated portions of P7 into the Downtown Precinct (SPD8BA and SPD8PV); Consequently activity in P8 will appear higher if compared to printed CompStat reports prior to 1/8/23



City of Spokane
Downtown District (P8)
Selected
Crime Types
2023-06-04 to 2023-06-10
 Prepared By:
 Crime Analysis Unit
 Spokane Police Department

Legend

NIBRS Events



Cases Represent LERMS Crime Codes
 Points may indicate multiple events
 Note: Veh Prowl is only Larceny category displayed



For Additional Information on Incidents
 pertaining to an Area, Trend, or Pattern
 Contact Information Analysis

0 0.2 0.4 Miles



THIS IS NOT A LEGAL DOCUMENT:
 The information shown on this map is compiled
 from various sources and is subject to constant
 revision. Information shown on this map should
 not be used to determine the location of facilities
 in relationship to property lines, section lines,
 streets, etc.



Sunday - Saturday

6/4/2023 TO 6/10/2023

SW - Downtown District (P8)



<u>A/C</u>	<u>Offense Statute</u>	<u>Address</u>	<u>Reported Date</u>	<u>Dist</u>
<u>SPD8BA</u>				
C	ASSAULT 2D	2100 W 2ND AVE	6/5/2023	P7
C	RAPE 3D		6/7/2023	P7
C	RESIDENTIAL BURGLARY	2100 W PACIFIC AVE	6/9/2023	P8
C	THEFT 3D ALL OTHER	300 S COEUR D ALENE ST	6/8/2023	
C	THEFT 3D FROM MOTOR VEHICLE	1800 W PACIFIC AVE	6/6/2023	P7
C	THEFT 3D SHOPLIFTING	1800 W 3RD AVE	6/4/2023	P8
C	THEFT OF MOTOR VEHICLE	1900 W 1ST AVE	6/8/2023	P8
<u>SPD8EC</u>				
C	ASSAULT 4D WEAPON	200 E 2ND AVE	6/4/2023	P8
C	RAPE 2D		6/8/2023	P8
C	ROBBERY 2D COMMERCIAL	200 S DIVISION ST	6/8/2023	P8
C	THEFT 2D FROM MOTOR VEHICLE	E SPOKANE FALLS BLVD / N DIVISION ST	6/8/2023	
C	THEFT 3D SHOPLIFTING	100 S DIVISION ST	6/5/2023	P8
<u>SPD8RS</u>				
C	ASSAULT 1D	0	6/8/2023	P8
C	ASSAULT 2D	500 W 2ND AVE	6/7/2023	P8
C	ASSAULT 2D	200 W 2ND AVE	6/10/2023	P8
C	ASSAULT 2D SEXUAL MOTIVATION	200 N HOWARD ST	6/6/2023	P8
C	ASSAULT 4D WEAPON	W MAIN AVE / N WALL ST	6/5/2023	P8
C	BURGLARY 1D FROM RESIDENCE	200 W SPRAGUE AVE	6/9/2023	P8
C	BURGLARY 2D GARAGE	800 W 2ND AVE	6/5/2023	P8
C	ROBBERY 1D PERSON	1100 W 1ST AVE	6/5/2023	P8
C	THEFT 1D ALL OTHER	400 W RIVERSIDE AVE	6/6/2023	
C	THEFT 2D ALL OTHER	300 S ADAMS ST	6/4/2023	P8
C	THEFT 2D ALL OTHER	100 S STEVENS ST	6/8/2023	P8
C	THEFT 2D ALL OTHER	500 N HOWARD ST	6/5/2023	P8
C	THEFT 2D ALL OTHER	500 N HOWARD ST	6/10/2023	P8
C	THEFT 2D FROM MOTOR VEHICLE	300 N RIVERPOINT BLVD	6/5/2023	P8
C	THEFT 2D FROM MOTOR VEHICLE	W 1ST AVE / S ADAMS ST	6/8/2023	P8
C	THEFT 2D FROM MOTOR VEHICLE	S BERNARD ST / W 2ND AVE	6/9/2023	P8
C	THEFT 2D FROM MOTOR VEHICLE	S JEFFERSON ST / W 2ND AVE	6/9/2023	P8
C	THEFT 2D FROM MOTOR VEHICLE	100 S MONROE ST	6/10/2023	
C	THEFT 3D ALL OTHER	W MAIN AVE / N BROWNE ST	6/4/2023	P8
C	THEFT 3D ALL OTHER	100 S CEDAR ST	6/5/2023	P8
C	THEFT 3D ALL OTHER	1200 W RIVERSIDE AVE	6/7/2023	P8
C	THEFT 3D ALL OTHER	500 W SPRAGUE AVE	6/4/2023	
C	THEFT 3D FROM MOTOR VEHICLE	500 W 3RD AVE	6/7/2023	P8

For protection of victim privacy, the entire address on sexual assault crimes has been redacted.

A/C	Offense Statute	Address	Reported Date	Dist
C	THEFT 3D FROM MOTOR VEHICLE	100 S POST ST	6/10/2023	P8
C	THEFT 3D FROM MOTOR VEHICLE	900 W SPRAGUE AVE	6/10/2023	P8
C	THEFT 3D FROM MOTOR VEHICLE	400 W SPOKANE FALLS BLVD	6/8/2023	
C	THEFT 3D FROM MOTOR VEHICLE	W 1ST AVE / S WALNUT ST	6/8/2023	
C	THEFT 3D FROM MOTOR VEHICLE	300 N RIVERPOINT BLVD	6/9/2023	
C	THEFT OF MOTOR VEHICLE	1500 W 3RD AVE	6/5/2023	P8
C	THEFT OF MOTOR VEHICLE	1600 W 3RD AVE	6/7/2023	P8
C	THEFT OF MOTOR VEHICLE	1200 W RIVERSIDE AVE	6/7/2023	P8
C	THEFT OF MOTOR VEHICLE	200 N DIVISION ST	6/10/2023	P8

POLICE SUMMARY - Ending: Saturday, June 10, 2023



Other Jurisdiction or Unk District

Preliminary IBR Counts

NIBRS Categories (Part 1 Selected)		7 Day Comparison			28 Day Comparison			YTD Comparison		
		Current	Prior	Percent	Current	Prior	Percent	Current	Prior	Percent
Violent	Criminal Homicide	0	0		0	0		0	0	
	Rape	0	0		0	0		5	3	66.67%
	Robbery - Commercial	0	0		0	0		0	0	
	Robbery - Person	0	0		0	0		1	0	
	Aggravated Assault - Non DV	0	0		0	0		0	2	-100.00%
	Aggravated Assault - DV	0	0		0	0		0	1	-100.00%
Violent Total:		0	0		0	0		6	6	0.00%
Property	Burglary - Residential	0	0		0	0		0	0	
	Burglary Garage	0	0		0	0		0	0	
	Burglary Commercial	0	0		0	0		0	3	-100.00%
	Larceny	1	0		2	2	0.00%	12	34	-64.71%
	Vehicle Theft	0	0		0	0		0	1	-100.00%
	Arson	0	0		0	0		0	0	
Property Total:		1	0		2	2	0.00%	12	38	-68.42%
Preliminary Part 1 Crime Totals:		1	0		2	2	0.00%	18	44	-59.09%
Current 7 Day Period:		6/4/2023 - 6/10/2023			Prior 7 Day Period:		5/28/2023 - 6/3/2023			
Current 28 Day Period:		5/14/2023 - 6/10/2023			Prior 28 Day Period:		4/16/2023 - 5/13/2023			
Current YTD Day Period:		1/1/2023 - 6/10/2023			Prior YTD Period:		1/1/2022 - 6/10/2022			

Prepared by SPD Crime Analysis Office - Monday, June 12, 2023

NOTE: SPD moved from UCR to the NIBRS reporting standard on 10/4/16 following the transition to a new RMS System. [Numbers on CompStat reports prior to this date should not be used as a comparison to those on this report.](#) Additional info on these reporting standards can be found on the FBI website: <https://ucr.fbi.gov/nibrs-overview>

This chart represents Preliminary counts of selected crime categories from Police Case Reports. Full statistical analysis to determine the confidence level of this data has not been performed. The % change columns on the preliminary counts differ from the percentage change on the NIBRS crime report, sometimes significantly. The CompStat report is designed for operational use and includes only selected NIBRS categories and coding less complex than full NIBRS rules. Official statistics for these and other NIBRS categories can be found on WASPC & FBI websites once available.

Sunday - Saturday

6/4/2023 TO 6/10/2023

Other Jurisdiction/Unk District



<u>A/C</u>	<u>Offense Statute</u>	<u>Address</u>	<u>Reported Date</u>	<u>Dist</u>
C	THEFT 2D FROM MOTOR VEHICLE		6/8/2023	