

# SPOKANE POLICE DEPARTMENT

## PRELIMINARY CITYWIDE **IBR** CRIME REPORT



### Preliminary IBR Counts

CHIEF OF POLICE

Craig Meidl

Period Ending: Saturday, May 27, 2023

NIBRS Categories (Part 1 Selected)		7 Day Comparison			28 Day Comparison			YTD Comparison		
		Current	Prior	Percent	Current	Prior	Percent	Current	Prior	Percent
<b>Violent</b>	Criminal Homicide	0	0		0	0		5	6	-16.67%
	Rape	5	5	0.00%	20	18	11.11%	100	97	3.09%
	Robbery - Commercial	1	2	-50.00%	7	11	-36.36%	36	52	-30.77%
	Robbery - Person	4	5	-20.00%	23	18	27.78%	93	76	22.37%
	Aggravated Assault - Non DV	8	8	0.00%	47	42	11.90%	228	208	9.62%
	Aggravated Assault - DV	9	12	-25.00%	34	29	17.24%	154	139	10.79%
<b>Violent Total:</b>		27	32	-15.63%	131	118	11.02%	616	578	6.57%
<b>Property</b>	Burglary - Residential	8	16	-50.00%	58	63	-7.94%	349	305	14.43%
	Burglary Garage	13	15	-13.33%	54	43	25.58%	206	134	53.73%
	Burglary Commercial	8	16	-50.00%	38	56	-32.14%	236	263	-10.27%
	Larceny	174	203	-14.29%	707	711	-0.56%	3685	4328	-14.86%
	Vehicle Theft	43	32	34.38%	137	90	52.22%	621	665	-6.62%
	Arson	0	1	-100.00%	1	7	-85.71%	37	32	15.63%
<b>Property Total:</b>		246	283	-13.07%	995	970	2.58%	5134	5727	-10.35%
<b>Preliminary Part 1 Crime Totals:</b>		273	315	-13.33%	1126	1088	3.49%	5750	6305	-8.80%
<b>Current 7 Day Period:</b>		5/21/2023 - 5/27/2023			<b>Prior 7 Day Period:</b>		5/14/2023 - 5/20/2023			
<b>Current 28 Day Period:</b>		4/30/2023 - 5/27/2023			<b>Prior 28 Day Period:</b>		4/2/2023 - 4/29/2023			
<b>Current YTD Day Period:</b>		1/1/2023 - 5/27/2023			<b>Prior YTD Period:</b>		1/1/2022 - 5/27/2022			

Prepared by SPD Crime Analysis Office - Tuesday, May 30, 2023

**NOTE:** SPD moved from UCR to the NIBRS reporting standard on 10/4/16 following the transition to a new RMS System. [Numbers on CompStat reports prior to this date should not be used as a comparison to those on this report.](#) Additional info on these reporting standards can be found on the FBI website: <https://ucr.fbi.gov/nibrs-overview>

This chart represents Preliminary counts of selected crime categories from Police Case Reports. Full statistical analysis to determine the confidence level of this data has not been performed. The % change columns on the preliminary counts differ from the percentage change on the NIBRS crime report, sometimes significantly. The CompStat report is designed for operational use and includes only selected NIBRS categories and coding less complex than full NIBRS rules. Official statistics for these and other NIBRS categories can be found on WASPC & FBI websites once available.



# SPOKANE POLICE DEPARTMENT

## Northwest Precinct

## ADAM Sector



### PSA Commander

Captain Tom Hendren

Northwest District (P1)

Central District (P2)



POLICE SUMMARY - Ending: Saturday, May 27, 2023

# **NORTHWEST PRECINCT (P1, P2) ADAM SECTOR**



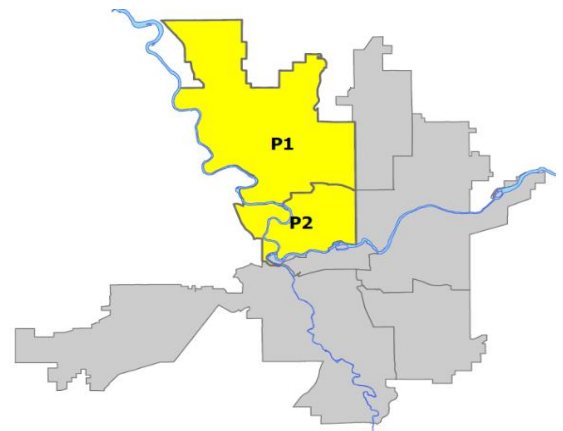
## Preliminary IBR Counts

NIBRS Categories (Part 1 Selected)		7 Day Comparison			28 Day Comparison			YTD Comparison		
		Current	Prior	Percent	Current	Prior	Percent	Current	Prior	Percent
<b>Violent</b>	Criminal Homicide	0	0		0	0		2	2	0.00%
	Rape	1	1	0.00%	4	5	-20.00%	20	25	-20.00%
	Robbery - Commercial	0	0		0	3	-100.00%	4	12	-66.67%
	Robbery - Person	1	1	0.00%	7	5	40.00%	16	19	-15.79%
	Aggravated Assault - Non DV	1	1	0.00%	4	9	-55.56%	39	58	-32.76%
	Aggravated Assault - DV	0	2	-100.00%	6	7	-14.29%	39	38	2.63%
<b>Violent Total:</b>		3	5	-40.00%	21	29	-27.59%	120	154	-22.08%
<b>Property</b>	Burglary - Residential	1	4	-75.00%	12	23	-47.83%	112	83	34.94%
	Burglary Garage	4	4	0.00%	19	19	0.00%	65	37	75.68%
	Burglary Commercial	1	4	-75.00%	7	12	-41.67%	55	42	30.95%
	Larceny	48	44	9.09%	167	160	4.38%	767	837	-8.36%
	Vehicle Theft	14	6	133.33%	29	26	11.54%	156	146	6.85%
	Arson	0	0		0	2	-100.00%	9	11	-18.18%
<b>Property Total:</b>		68	62	9.68%	234	242	-3.31%	1164	1156	0.69%
<b>Preliminary Part 1 Crime Totals:</b>		71	67	5.97%	255	271	-5.90%	1284	1310	-1.98%
<b>Current 7 Day Period:</b>		5/21/2023 - 5/27/2023			<b>Prior 7 Day Period:</b>		5/14/2023 - 5/20/2023			
<b>Current 28 Day Period:</b>		4/30/2023 - 5/27/2023			<b>Prior 28 Day Period:</b>		4/2/2023 - 4/29/2023			
<b>Current YTD Day Period:</b>		1/1/2023 - 5/27/2023			<b>Prior YTD Period:</b>		1/1/2022 - 5/27/2022			

Prepared by SPD Crime Analysis Office - Tuesday, May 30, 2023

**NOTE:** SPD moved from UCR to the NIBRS reporting standard on 10/4/16 following the transition to a new RMS System. [Numbers on CompStat reports prior to this date should not be used as a comparison to those on this report.](#) Additional info on these reporting standards can be found on the FBI website: <https://ucr.fbi.gov/nibrs-overview>

This chart represents Preliminary counts of selected crime categories from Police Case Reports. Full statistical analysis to determine the confidence level of this data has not been performed. The % change columns on the preliminary counts differ from the percentage change on the NIBRS crime report, sometimes significantly. The CompStat report is designed for operational use and includes only selected NIBRS categories and coding less complex than full NIBRS rules. Official statistics for these and other NIBRS categories can be found on WASPC & FBI websites once available.



Note: On 1/8/23 boundary changes were implemented dividing the North Precinct into two (NW and NE). The Northwest Precinct ADAM Sector consists of P1 and P2; Consequently this page did not exist on printed CompStat reports prior to 1/8/23

POLICE SUMMARY - Ending: Saturday, May 27, 2023



## NW - Northwest District (P1)

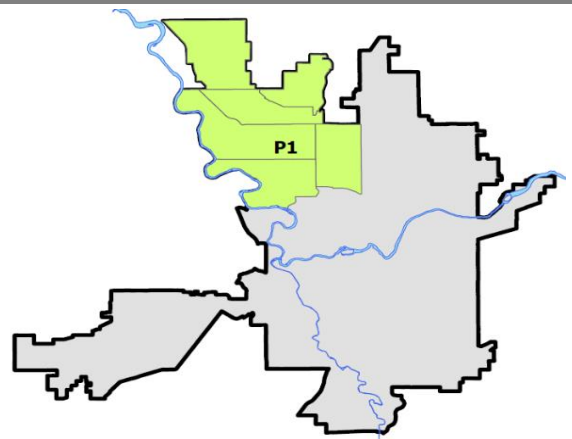
### Preliminary IBR Counts

NIBRS Categories (Part 1 Selected)		7 Day Comparison			28 Day Comparison			YTD Comparison		
		Current	Prior	Percent	Current	Prior	Percent	Current	Prior	Percent
<b>Violent</b>	Criminal Homicide	0	0		0	0		0	1	-100.00%
	Rape	0	1	-100.00%	1	2	-50.00%	8	10	-20.00%
	Robbery - Commercial	0	0		0	0		0	5	-100.00%
	Robbery - Person	0	0		4	1	300.00%	7	8	-12.50%
	Aggravated Assault - Non DV	1	0		1	3	-66.67%	19	23	-17.39%
	Aggravated Assault - DV	0	0		2	4	-50.00%	19	16	18.75%
<b>Violent Total:</b>		1	1	0.00%	8	10	-20.00%	53	63	-15.87%
<b>Property</b>	Burglary - Residential	1	3	-66.67%	8	12	-33.33%	60	42	42.86%
	Burglary Garage	4	1	300.00%	14	16	-12.50%	41	18	127.78%
	Burglary Commercial	0	0		0	0		15	15	0.00%
	Larceny	22	20	10.00%	80	73	9.59%	374	359	4.18%
	Vehicle Theft	8	1	700.00%	11	9	22.22%	56	57	-1.75%
	Arson	0	0		0	0		3	4	-25.00%
<b>Property Total:</b>		35	25	40.00%	113	110	2.73%	549	495	10.91%
<b>Preliminary Part 1 Crime Totals:</b>		36	26	38.46%	121	120	0.83%	602	558	7.89%
<b>Current 7 Day Period:</b>		5/21/2023 - 5/27/2023			<b>Prior 7 Day Period:</b>		5/14/2023 - 5/20/2023			
<b>Current 28 Day Period:</b>		4/30/2023 - 5/27/2023			<b>Prior 28 Day Period:</b>		4/2/2023 - 4/29/2023			
<b>Current YTD Day Period:</b>		1/1/2023 - 5/27/2023			<b>Prior YTD Period:</b>		1/1/2022 - 5/27/2022			

Prepared by SPD Crime Analysis Office - Tuesday, May 30, 2023

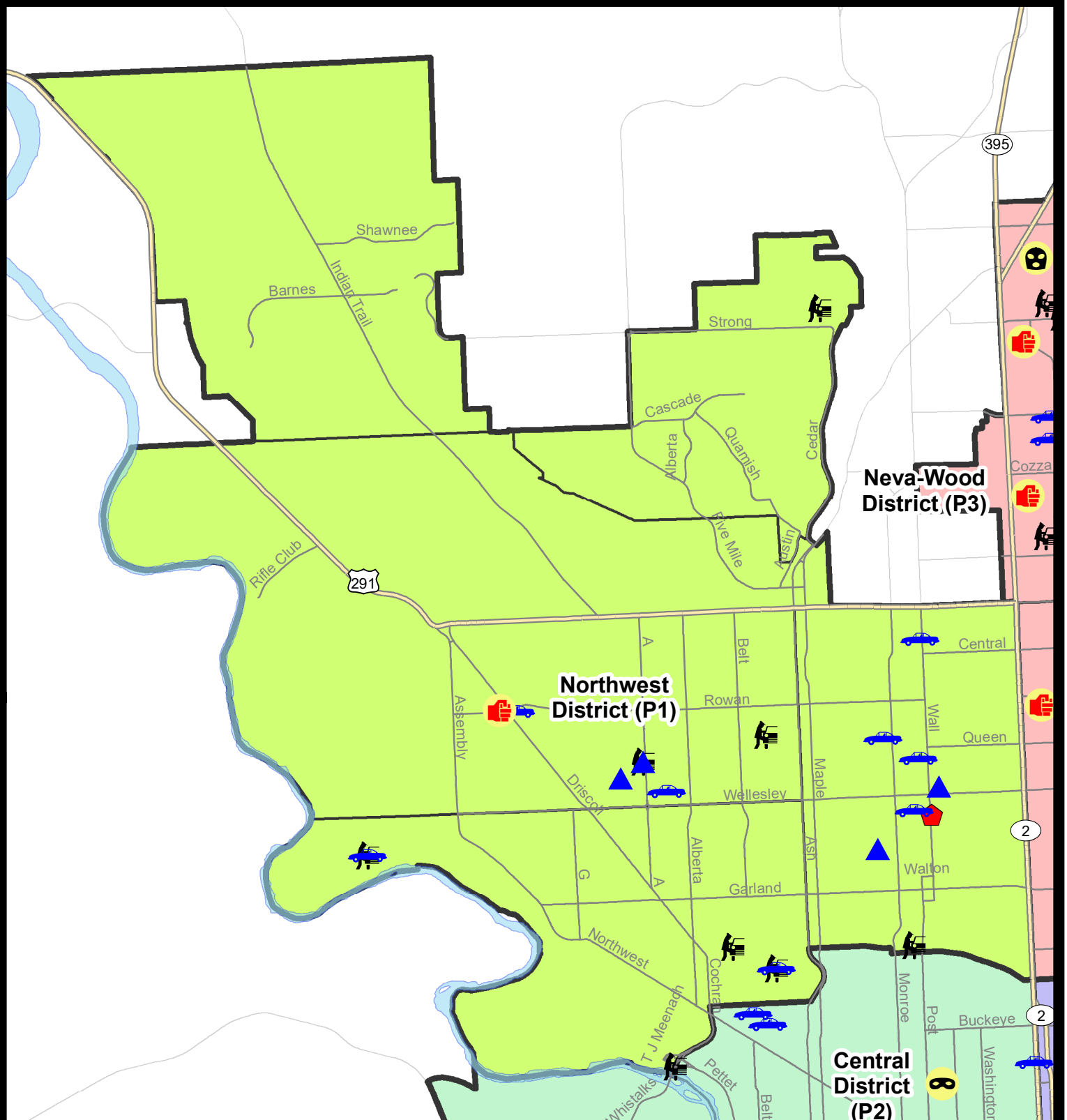
**NOTE:** SPD moved from UCR to the NIBRS reporting standard on 10/4/16 following the transition to a new RMS System. [Numbers on CompStat reports prior to this date should not be used as a comparison to those on this report.](#) Additional info on these reporting standards can be found on the FBI website: <https://ucr.fbi.gov/nibrs-overview>

This chart represents Preliminary counts of selected crime categories from Police Case Reports. Full statistical analysis to determine the confidence level of this data has not been performed. The % change columns on the preliminary counts differ from the percentage change on the NIBRS crime report, sometimes significantly. The CompStat report is designed for operational use and includes only selected NIBRS categories and coding less complex than full NIBRS rules. Official statistics for these and other NIBRS categories can be found on WASPC & FBI websites once available.



Note: On 1/8/23 a boundary change to P1 added a portion of the prior area to P2 (SPA2EG); Consequently activity in P1 will appear a bit lower if compared to printed CompStat reports prior to 1/8/23





**City of Spokane**  
**Northwest District (P1)**  
**Selected**  
**Crime Codes**  
**2023-05-21 to 2023-05-27**  
 Prepared By:  
 Crime Analysis Unit  
 Spokane Police Department

**Legend**

**NIBRS Events**



Criminal Homicide



Rape



Robbery Commercial



Robbery Person



Aggravated Assault



Burglary Residential



Burglary Garage



Burglary Commercial



Vehicle Prowling



Vehicle Theft



Arson



Cases Represent LERMS Crime Codes  
 Points may indicate multiple events  
 Note: Veh Prowl is only Larceny displayed

For Additional Information on  
 Incidents pertaining to an  
 Area, Trend, or Pattern  
 Contact Information Analysis

0 0.25 0.5 1 Miles



THIS IS NOT A LEGAL DOCUMENT:  
 The information shown on this map is compiled  
 from various sources and is subject to constant  
 revision. Information shown on this map should  
 not be used to determine the location of facilities  
 in relationship to property lines, section lines,  
 streets, etc.

Sunday - Saturday

NW - Northwest District (P1)

5/21/2023 TO 5/27/2023



<u>A/C</u>	<u>Offense Statute</u>	<u>Address</u>	<u>Reported Date</u>	<u>Dist</u>
<b><u>SPA1AD</u></b>				
C	THEFT 2D ALL OTHER	2500 W WELLESLEY AVE	5/23/2023	P1
C	THEFT 2D FROM BUILDING	2300 W WELLESLEY AVE	5/25/2023	P1
C	THEFT 3D ALL OTHER	3600 N AUDUBON ST	5/26/2023	
C	THEFT 3D FROM MOTOR VEHICLE	1900 W LIBERTY AVE	5/21/2023	P1
C	THEFT 3D FROM MOTOR VEHICLE	5100 W NORTHWEST BLVD	5/25/2023	P1
C	THEFT 3D FROM MOTOR VEHICLE	2300 W GLASS AVE	5/24/2023	
C	THEFT 3D SHOPLIFTING	2200 W WELLESLEY AVE	5/24/2023	P1
C	THEFT 3D VEHICLE PARTS AND ACCESSORIES	4600 N ROYAL CT	5/24/2023	P1
C	THEFT OF MOTOR VEHICLE	1900 W LIBERTY AVE	5/21/2023	P1
C	THEFT OF MOTOR VEHICLE	5100 W NORTHWEST BLVD	5/25/2023	P1
<b><u>SPA1BS</u></b>				
C	THEFT 2D ALL OTHER	3100 W ROSEWOOD AVE	5/26/2023	P1
C	THEFT 3D VEHICLE PARTS AND ACCESSORIES	2800 W FRANCIS AVE	5/24/2023	P1
<b><u>SPA1FM</u></b>				
C	THEFT 3D FROM MOTOR VEHICLE	1300 W TIETON CT	5/23/2023	
<b><u>SPA1IT</u></b>				
C	THEFT 2D ALL OTHER	8500 N FARMDALE ST	5/22/2023	P1
<b><u>SPA1NH</u></b>				
C	BURGLARY 1D GARAGE	4700 N HOWARD ST	5/22/2023	P1
C	BURGLARY 2D GARAGE	4200 N JEFFERSON ST	5/21/2023	P1
C	RESIDENTIAL BURGLARY	4400 N WALL ST	5/23/2023	P1
C	THEFT 2D ALL OTHER	4500 N DIVISION ST	5/23/2023	P1
C	THEFT 2D ALL OTHER	900 W GARLAND AVE	5/24/2023	P1
C	THEFT 3D FROM MOTOR VEHICLE	800 W CORA AVE	5/21/2023	P1
C	THEFT 3D SHOPLIFTING	6100 N DIVISION ST	5/25/2023	P1
C	THEFT 3D SHOPLIFTING	4600 N DIVISION ST	5/23/2023	
C	THEFT 3D VEHICLE PARTS AND ACCESSORIES	3900 N MAPLE ST	5/24/2023	P1
C	THEFT OF MOTOR VEHICLE	4500 N POST ST	5/22/2023	P1
C	THEFT OF MOTOR VEHICLE	5100 N MADISON ST	5/22/2023	P1
C	THEFT OF MOTOR VEHICLE	5000 N POST ST	5/22/2023	P1
C	THEFT OF MOTOR VEHICLE	6000 N WALL ST	5/25/2023	P1
<b><u>SPA1NW</u></b>				
C	ASSAULT 2D	4000 W ROWAN AVE	5/22/2023	P1
A	BURGLARY 2D GARAGE	5000 N A ST	5/25/2023	P1
C	BURGLARY 2D GARAGE	4900 N DAISY PL	5/23/2023	
C	THEFT 2D FROM MOTOR VEHICLE	5000 N A ST	5/25/2023	P1

For protection of victim privacy, the entire address on sexual assault crimes has been redacted.

<b>A/C</b>	<b>Offense Statute</b>	<b>Address</b>	<b>Reported Date</b>	<b>Dist</b>
C	THEFT 3D ALL OTHER	5800 N BEMIS ST	5/23/2023	
C	THEFT 3D ALL OTHER	3000 W BROAD AVE	5/24/2023	
A	THEFT 3D FROM MOTOR VEHICLE	5200 N CANNON ST	5/23/2023	P1
C	THEFT OF MOTOR VEHICLE	2700 W BROAD AVE	5/24/2023	P1
C	THEFT OF MOTOR VEHICLE	5400 N DRISCOLL BLVD	5/27/2023	P1

POLICE SUMMARY - Ending: Saturday, May 27, 2023



## NW - North Central District (P2)

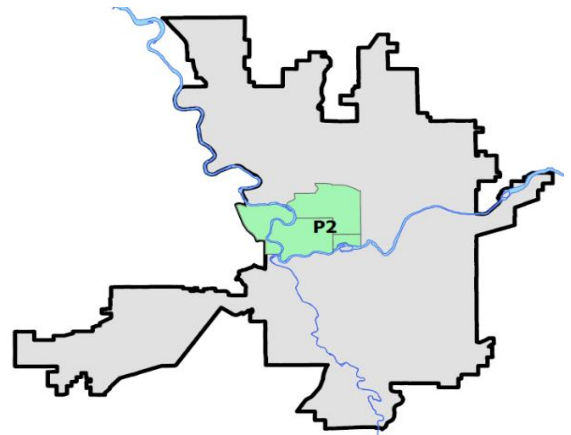
### Preliminary IBR Counts

NIBRS Categories (Part 1 Selected)		7 Day Comparison			28 Day Comparison			YTD Comparison		
		Current	Prior	Percent	Current	Prior	Percent	Current	Prior	Percent
<b>Violent</b>	Criminal Homicide	0	0		0	0		2	1	100.00%
	Rape	1	0		3	3	0.00%	12	15	-20.00%
	Robbery - Commercial	0	0		0	3	-100.00%	4	7	-42.86%
	Robbery - Person	1	1	0.00%	3	4	-25.00%	9	11	-18.18%
	Aggravated Assault - Non DV	0	1	-100.00%	3	6	-50.00%	20	35	-42.86%
	Aggravated Assault - DV	0	2	-100.00%	4	3	33.33%	20	22	-9.09%
<b>Violent Total:</b>		2	4	-50.00%	13	19	-31.58%	67	91	-26.37%
<b>Property</b>	Burglary - Residential	0	1	-100.00%	4	11	-63.64%	52	41	26.83%
	Burglary Garage	0	3	-100.00%	5	3	66.67%	24	19	26.32%
	Burglary Commercial	1	4	-75.00%	7	12	-41.67%	40	27	48.15%
	Larceny	26	24	8.33%	87	87	0.00%	393	478	-17.78%
	Vehicle Theft	6	5	20.00%	18	17	5.88%	100	89	12.36%
	Arson	0	0		0	2	-100.00%	6	7	-14.29%
<b>Property Total:</b>		33	37	-10.81%	121	132	-8.33%	615	661	-6.96%
<b>Preliminary Part 1 Crime Totals:</b>		35	41	-14.63%	134	151	-11.26%	682	752	-9.31%
<b>Current 7 Day Period:</b>		5/21/2023 - 5/27/2023			<b>Prior 7 Day Period:</b>		5/14/2023 - 5/20/2023			
<b>Current 28 Day Period:</b>		4/30/2023 - 5/27/2023			<b>Prior 28 Day Period:</b>		4/2/2023 - 4/29/2023			
<b>Current YTD Day Period:</b>		1/1/2023 - 5/27/2023			<b>Prior YTD Period:</b>		1/1/2022 - 5/27/2022			

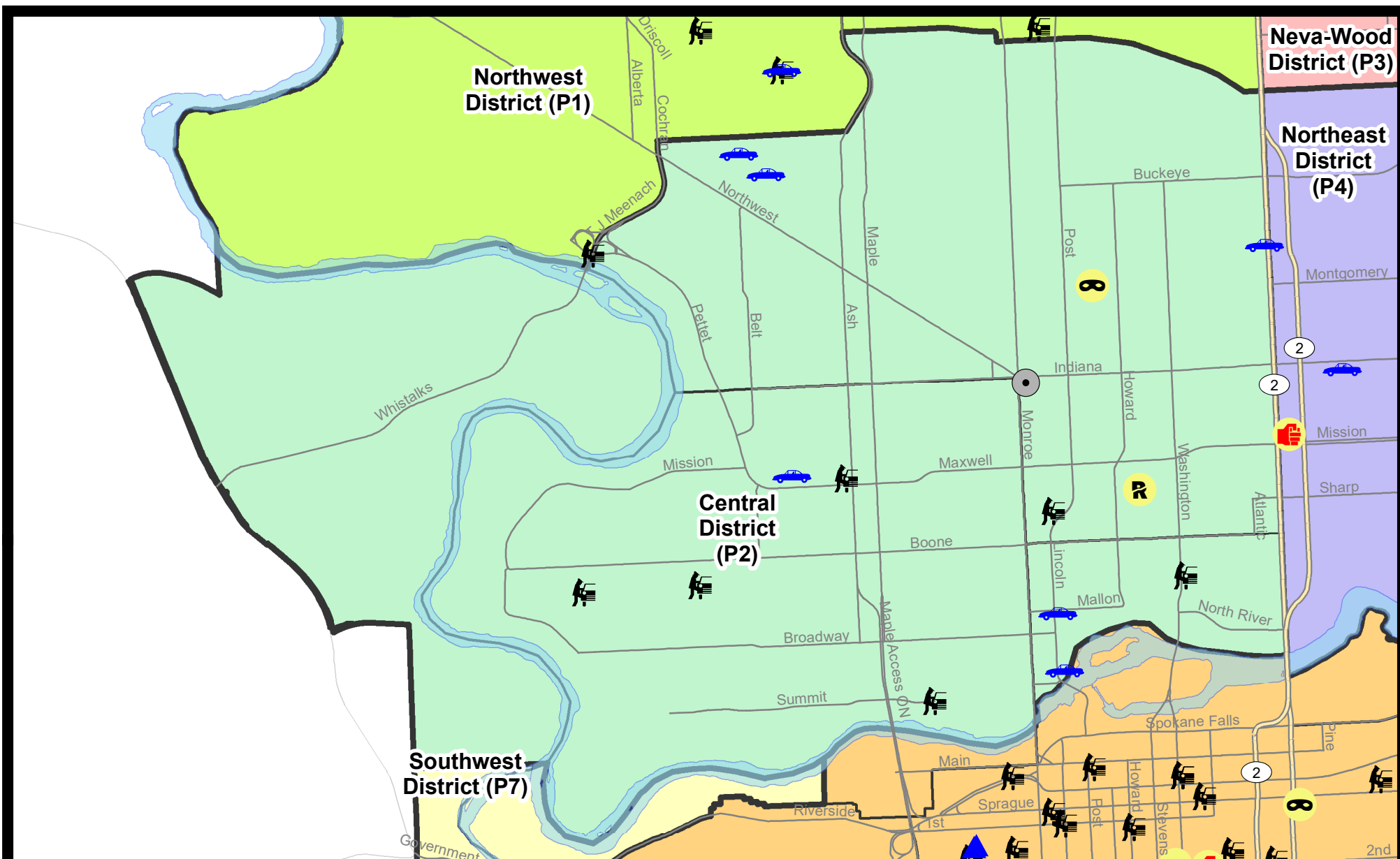
Prepared by SPD Crime Analysis Office - Tuesday, May 30, 2023

**NOTE:** SPD moved from UCR to the NIBRS reporting standard on 10/4/16 following the transition to a new RMS System. [Numbers on CompStat reports prior to this date should not be used as a comparison to those on this report.](#) Additional info on these reporting standards can be found on the FBI website: <https://ucr.fbi.gov/nibrs-overview>

This chart represents Preliminary counts of selected crime categories from Police Case Reports. Full statistical analysis to determine the confidence level of this data has not been performed. The % change columns on the preliminary counts differ from the percentage change on the NIBRS crime report, sometimes significantly. The CompStat report is designed for operational use and includes only selected NIBRS categories and coding less complex than full NIBRS rules. Official statistics for these and other NIBRS categories can be found on WASPC & FBI websites once available.



Note: On 1/8/23 a boundary change to P2 added a portion of the P1 area into P2 (SPA2EG); Consequently activity in P2 will appear a bit higher if compared to printed CompStat reports prior to 1/8/23



**City of Spokane**  
**Central District (P2)**  
**Selected**  
**Crime Types**  
**2023-05-21 to 2023-05-27**  
 Prepared By:  
 Crime Analysis Unit  
 Spokane Police Department

#### Legend

##### NIBRS Events



Robbery Commercial

Robbery Person



Aggravated Assault



Burglary Residential



Burglary Garage



Burglary Commercial



Vehicle Prowling



Vehicle Theft



Arson

Cases Represent LERMS Crime Codes

Points may indicate multiple events

Note: Veh Prowl is only Larceny category displayed



For Additional Information on Incidents  
 pertaining to an Area, Trend, or Pattern  
 Contact Information Analysis

0 0.2 0.4 0.6 Miles



**THIS IS NOT A LEGAL DOCUMENT:**  
 The information shown on this map is compiled  
 from various sources and is subject to constant  
 revision. Information shown on this map should  
 not be used to determine the location of facilities  
 in relationship to property lines, section lines,  
 streets, etc.



Sunday - Saturday

NW - Central District (P2)

5/21/2023 TO 5/27/2023



<u>A/C</u>	<u>Offense Statute</u>	<u>Address</u>	<u>Reported Date</u>	<u>Dist</u>
<b><u>SPA2EG</u></b>				
C	BURGLARY 2D COMMERCIAL	1800 N MONROE ST	5/24/2023	P2
C	RAPE 2D		5/22/2023	P1
C	ROBBERY 1D PERSON	N WALL ST / W MONTGOMERY AVE	5/23/2023	P1
C	THEFT 2D FROM BUILDING	1600 N DIVISION ST	5/23/2023	P2
C	THEFT 2D FROM BUILDING	200 W DALTON AVE	5/22/2023	
C	THEFT 2D FROM MOTOR VEHICLE	1300 N LINCOLN ST	5/21/2023	
C	THEFT 3D ALL OTHER	1600 W NORTHWEST BLVD	5/21/2023	P1
C	THEFT 3D ALL OTHER	1600 W NORTHWEST BLVD	5/21/2023	P1
C	THEFT 3D FROM BUILDING	1800 N MONROE ST	5/24/2023	P2
A	THEFT 3D FROM MOTOR VEHICLE	W DOWNRIVER DR / N PETTET DR	5/22/2023	P1
C	THEFT 3D SHOPLIFTING	1700 W NORTHWEST BLVD	5/23/2023	
C	THEFT 3D SHOPLIFTING	1700 W NORTHWEST BLVD	5/24/2023	
C	THEFT 3D SHOPLIFTING	1600 W NORTHWEST BLVD	5/26/2023	
C	THEFT 3D VEHICLE PARTS AND ACCESSORIES	1100 W FREDERICK AVE	5/24/2023	P2
C	THEFT OF MOTOR VEHICLE	2000 W GRACE AVE	5/22/2023	P1
C	THEFT OF MOTOR VEHICLE	2400 N DIVISION ST	5/24/2023	P1
C	THEFT OF MOTOR VEHICLE	2100 W CLEVELAND AVE	5/27/2023	P1
<b><u>SPA2RS</u></b>				
C	THEFT 3D FROM MOTOR VEHICLE	900 N WASHINGTON ST	5/23/2023	
C	THEFT OF MOTOR VEHICLE	800 W MALLON AVE	5/22/2023	P2
C	THEFT OF MOTOR VEHICLE	500 N LINCOLN ST	5/26/2023	P1
<b><u>SPA2WC</u></b>				
C	TAKING MOTOR VEHICLE WITHOUT PERMISSION 1D	1500 N ELM ST	5/21/2023	P1
C	THEFT 1D FROM MOTOR VEHICLE	1000 N A ST	5/22/2023	
C	THEFT 2D ALL OTHER	1800 W INDIANA AVE	5/23/2023	P2
C	THEFT 2D ALL OTHER	1200 W AUGUSTA AVE	5/22/2023	
C	THEFT 2D FROM MOTOR VEHICLE	2300 W GARDNER AVE	5/23/2023	
C	THEFT 3D ALL OTHER	1700 W BRIDGE AVE	5/25/2023	P2
A	THEFT 3D FROM MOTOR VEHICLE	1500 N ASH ST	5/24/2023	P2
C	THEFT 3D FROM MOTOR VEHICLE	W SUMMIT PKWY / N CEDAR ST	5/25/2023	
C	THEFT 3D SHOPLIFTING	1100 W SUMMIT PKWY	5/23/2023	P2
C	THEFT 3D SHOPLIFTING	1000 W SUMMIT PKWY	5/22/2023	
C	THEFT 3D SHOPLIFTING	1000 W SUMMIT PKWY	5/22/2023	
C	THEFT 3D SHOPLIFTING	1000 W SUMMIT PKWY	5/23/2023	
C	THEFT 3D SHOPLIFTING	1000 W SUMMIT PKWY	5/24/2023	
C	THEFT 3D SHOPLIFTING	1000 W SUMMIT PKWY	5/25/2023	
C	THEFT 3D SHOPLIFTING	1000 W SUMMIT PKWY	5/26/2023	

For protection of victim privacy, the entire address on sexual assault crimes has been redacted.

# SPOKANE POLICE DEPARTMENT

## Northeast Precinct

## BAKER Sector

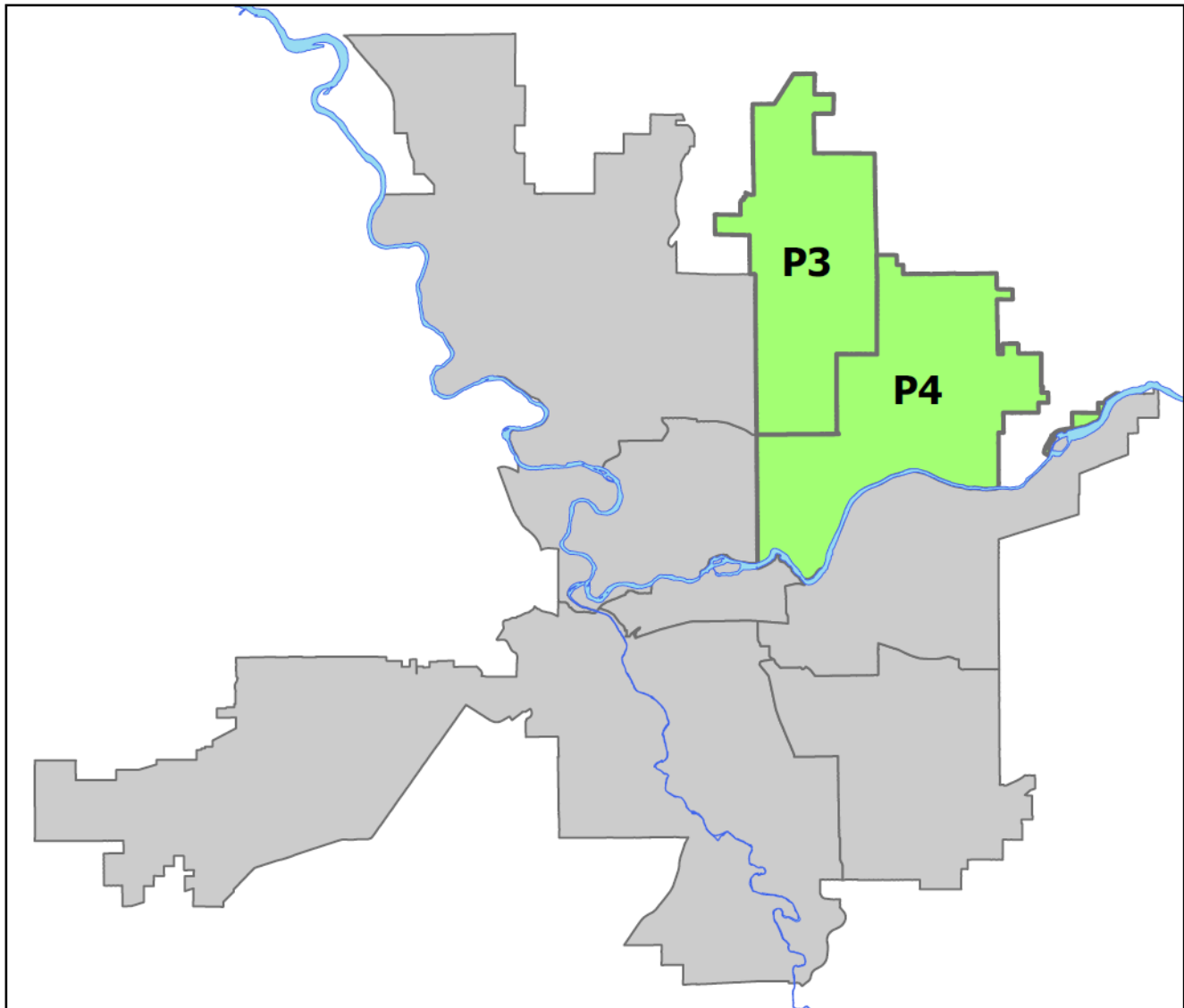


### PSA Commander

Captain Steve Wohl

NevaWood District (P3)

Northeast District (P4)





POLICE SUMMARY - Ending: Saturday, May 27, 2023

## NORTHEAST PRECINCT (P3, P4) BAKER SECTOR



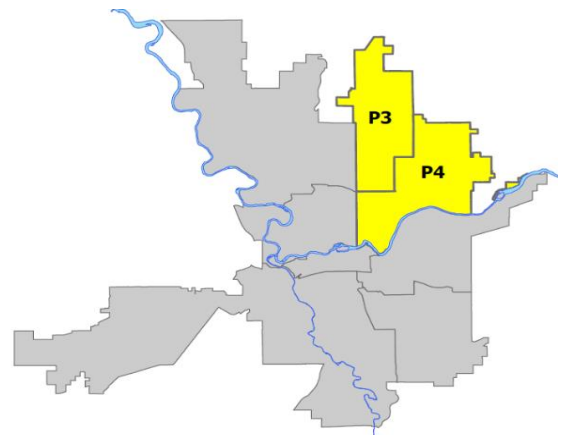
### Preliminary IBR Counts

NIBRS Categories (Part 1 Selected)		7 Day Comparison			28 Day Comparison			YTD Comparison		
		Current	Prior	Percent	Current	Prior	Percent	Current	Prior	Percent
<b>Violent</b>	Criminal Homicide	0	0		0	0		1	1	0.00%
	Rape	1	2	-50.00%	5	5	0.00%	29	22	31.82%
	Robbery - Commercial	1	1	0.00%	5	6	-16.67%	20	29	-31.03%
	Robbery - Person	1	2	-50.00%	6	5	20.00%	27	27	0.00%
	Aggravated Assault - Non DV	4	5	-20.00%	22	16	37.50%	71	58	22.41%
	Aggravated Assault - DV	6	6	0.00%	15	14	7.14%	63	47	34.04%
<b>Violent Total:</b>		13	16	-18.75%	53	46	15.22%	211	184	14.67%
<b>Property</b>	Burglary - Residential	7	7	0.00%	33	25	32.00%	155	112	38.39%
	Burglary Garage	5	3	66.67%	15	9	66.67%	63	42	50.00%
	Burglary Commercial	3	6	-50.00%	18	22	-18.18%	90	106	-15.09%
	Larceny	66	80	-17.50%	262	275	-4.73%	1471	1509	-2.52%
	Vehicle Theft	15	9	66.67%	45	32	40.63%	238	249	-4.42%
	Arson	0	0		0	2	-100.00%	11	9	22.22%
<b>Property Total:</b>		96	105	-8.57%	373	365	2.19%	2028	2027	0.05%
<b>Preliminary Part 1 Crime Totals:</b>		109	121	-9.92%	426	411	3.65%	2239	2211	1.27%
<b>Current 7 Day Period:</b>		5/21/2023 - 5/27/2023			<b>Prior 7 Day Period:</b>		5/14/2023 - 5/20/2023			
<b>Current 28 Day Period:</b>		4/30/2023 - 5/27/2023			<b>Prior 28 Day Period:</b>		4/2/2023 - 4/29/2023			
<b>Current YTD Day Period:</b>		1/1/2023 - 5/27/2023			<b>Prior YTD Period:</b>		1/1/2022 - 5/27/2022			

Prepared by SPD Crime Analysis Office - Tuesday, May 30, 2023

**NOTE:** SPD moved from UCR to the NIBRS reporting standard on 10/4/16 following the transition to a new RMS System. [Numbers on CompStat reports prior to this date should not be used as a comparison to those on this report.](#) Additional info on these reporting standards can be found on the FBI website: <https://ucr.fbi.gov/nibrs-overview>

This chart represents Preliminary counts of selected crime categories from Police Case Reports. Full statistical analysis to determine the confidence level of this data has not been performed. The % change columns on the preliminary counts differ from the percentage change on the NIBRS crime report, sometimes significantly. The CompStat report is designed for operational use and includes only selected NIBRS categories and coding less complex than full NIBRS rules. Official statistics for these and other NIBRS categories can be found on WASPC & FBI websites once available.



Note: On 1/8/23 boundary changes were implemented dividing the North Precinct into two (NW and NE). The Northeast Precinct BAKER Sector consists of P3 and P4; Consequently this page did not exist on printed reports prior to 1/8/23

POLICE SUMMARY - Ending: Saturday, May 27, 2023

## NE - Neva-Wood District (P3)



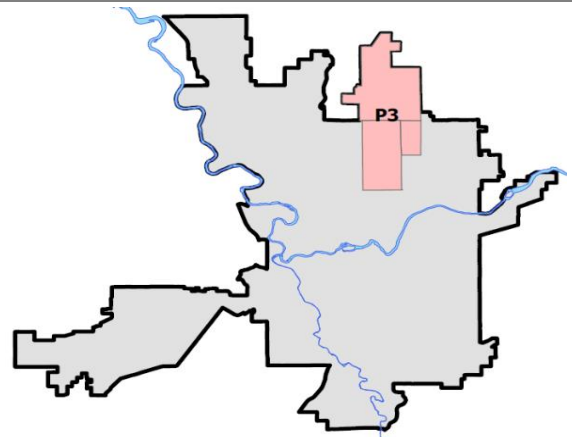
### Preliminary IBR Counts

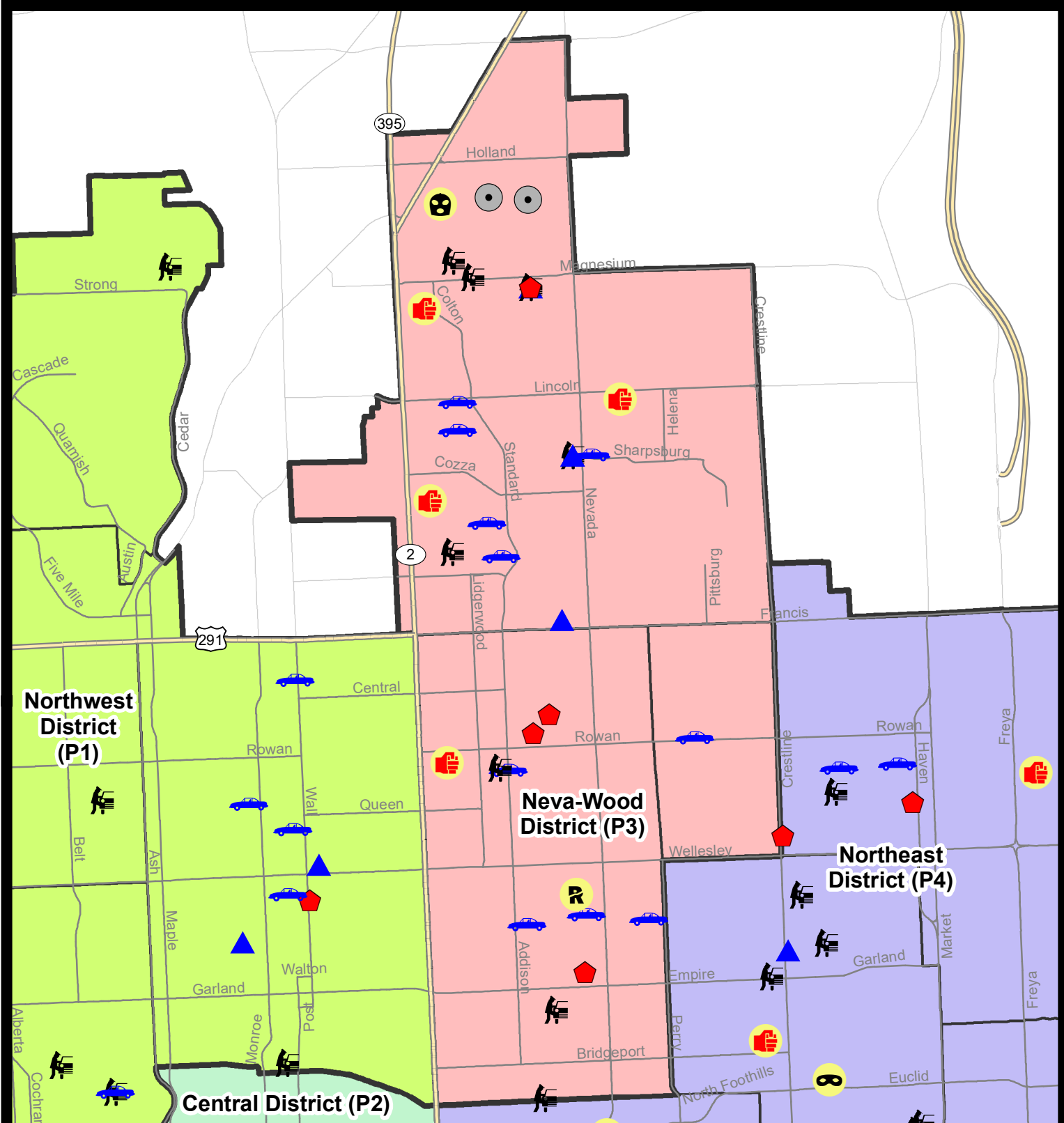
NIBRS Categories (Part 1 Selected)		7 Day Comparison			28 Day Comparison			YTD Comparison		
		Current	Prior	Percent	Current	Prior	Percent	Current	Prior	Percent
<b>Violent</b>	Criminal Homicide	0	0		0	0		1	1	0.00%
	Rape	1	1	0.00%	3	3	0.00%	15	10	50.00%
	Robbery - Commercial	1	0		4	3	33.33%	14	22	-36.36%
	Robbery - Person	0	1	-100.00%	3	3	0.00%	14	18	-22.22%
	Aggravated Assault - Non DV	0	3	-100.00%	9	5	80.00%	32	24	33.33%
	Aggravated Assault - DV	4	5	-20.00%	12	9	33.33%	41	18	127.78%
<b>Violent Total:</b>		6	10	-40.00%	31	23	34.78%	117	93	25.81%
<b>Property</b>	Burglary - Residential	4	3	33.33%	17	16	6.25%	86	59	45.76%
	Burglary Garage	4	0		8	4	100.00%	39	23	69.57%
	Burglary Commercial	2	5	-60.00%	14	18	-22.22%	66	40	65.00%
	Larceny	37	54	-31.48%	176	184	-4.35%	1041	1059	-1.70%
	Vehicle Theft	10	6	66.67%	23	14	64.29%	129	135	-4.44%
	Arson	0	0		0	1	-100.00%	9	5	80.00%
<b>Property Total:</b>		57	68	-16.18%	238	237	0.42%	1370	1321	3.71%
<b>Preliminary Part 1 Crime Totals:</b>		63	78	-19.23%	269	260	3.46%	1487	1414	5.16%
<b>Current 7 Day Period:</b>		5/21/2023 - 5/27/2023			<b>Prior 7 Day Period:</b>		5/14/2023 - 5/20/2023			
<b>Current 28 Day Period:</b>		4/30/2023 - 5/27/2023			<b>Prior 28 Day Period:</b>		4/2/2023 - 4/29/2023			
<b>Current YTD Day Period:</b>		1/1/2023 - 5/27/2023			<b>Prior YTD Period:</b>		1/1/2022 - 5/27/2022			

Prepared by SPD Crime Analysis Office - Tuesday, May 30, 2023

**NOTE:** SPD moved from UCR to the NIBRS reporting standard on 10/4/16 following the transition to a new RMS System. [Numbers on CompStat reports prior to this date should not be used as a comparison to those on this report.](#) Additional info on these reporting standards can be found on the FBI website: <https://ucr.fbi.gov/nibrs-overview>

This chart represents Preliminary counts of selected crime categories from Police Case Reports. Full statistical analysis to determine the confidence level of this data has not been performed. The % change columns on the preliminary counts differ from the percentage change on the NIBRS crime report, sometimes significantly. The CompStat report is designed for operational use and includes only selected NIBRS categories and coding less complex than full NIBRS rules. Official statistics for these and other NIBRS categories can be found on WASPC & FBI websites once available.





**City of Spokane**  
**Neva-Wood District (P3)**  
**Selected Crime Codes**  
**2023-05-21 to 2023-05-27**  
 Prepared By:  
 Crime Analysis Unit  
 Spokane Police Department

**Legend**

**NIBRS Events**



Criminal Homicide



Rape



Robbery Commercial




Robbery Person



Aggravated Assault



Burglary Residential



Burglary Garage



Burglary Commercial



Vehicle Prowling



Vehicle Theft



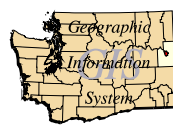
Arson



Cases Represent LERMS Crime Codes  
 Points may indicate multiple events  
 Note: Veh Prowl is only Larceny displayed

For Additional Information on  
 Incidents pertaining to an  
 Area, Trend, or Pattern  
 Contact Information Analysis

0 0.2 0.4 0.8 Miles



**THIS IS NOT A LEGAL DOCUMENT:**  
 The information shown on this map is compiled  
 from various sources and is subject to constant  
 revision. Information shown on this map should  
 not be used to determine the location of facilities  
 in relationship to property lines, section lines,  
 streets, etc.

Sunday - Saturday

5/21/2023 TO 5/27/2023

NE - Neva-Wood District (P3)



<u>A/C</u>	<u>Offense Statute</u>	<u>Address</u>	<u>Reported Date</u>	<u>Dist</u>
<b><u>SPB3NL</u></b>				
C	ASSAULT OF A CHILD 3D WEAPON OR NEGLIGENT INJURY	0 E SANSON AVE	5/23/2023	P4
C	BURGLARY 1D FROM RESIDENCE	500 E NEBRASKA AVE	5/25/2023	P4
C	MAIL THEFT	600 E LACROSSE AVE	5/23/2023	P3
C	RAPE OF A CHILD 1D		5/24/2023	Oth
C	RESIDENTIAL BURGLARY	800 E GARLAND AVE	5/23/2023	P4
C	RESIDENTIAL BURGLARY	600 E JOSEPH AVE	5/26/2023	P3
C	THEFT 2D FROM BUILDING	600 E JOSEPH AVE	5/26/2023	P3
C	THEFT 3D ALL OTHER	800 E GARLAND AVE	5/23/2023	P4
C	THEFT 3D ALL OTHER	500 E NEBRASKA AVE	5/25/2023	P4
C	THEFT 3D ALL OTHER	800 E WELLESLEY AVE	5/21/2023	
C	THEFT 3D ALL OTHER	4700 N DIVISION ST	5/23/2023	
C	THEFT 3D ALL OTHER	E WELLESLEY AVE / N LIDGERWOOD ST	5/23/2023	
C	THEFT 3D FROM BUILDING	1200 E PRINCETON AVE	5/27/2023	
C	THEFT 3D FROM MOTOR VEHICLE	600 E KIERNAN AVE	5/23/2023	P3
C	THEFT 3D FROM MOTOR VEHICLE	500 E EUCLID AVE	5/26/2023	
C	THEFT 3D SHOPLIFTING	5600 N DIVISION ST	5/23/2023	P3
C	THEFT 3D SHOPLIFTING	4700 N DIVISION ST	5/26/2023	P4
C	THEFT 3D VEHICLE PARTS AND ACCESSORIES	1200 E GARLAND AVE	5/27/2023	P3
C	THEFT OF A FIREARM FROM MOTOR VEHICLE	400 E SANSON AVE	5/26/2023	P3
C	THEFT OF MOTOR VEHICLE	500 E RICH AVE	5/22/2023	P3
A	THEFT OF MOTOR VEHICLE	1200 E RICH AVE	5/22/2023	P3
A	THEFT OF MOTOR VEHICLE	800 E LONGFELLOW AVE	5/22/2023	P3
C	THEFT OF MOTOR VEHICLE	N ADDISON ST / E SANSON AVE	5/26/2023	P4
<b><u>SPB3SH</u></b>				
C	ASSAULT 2D	0 E WEILE AVE	5/26/2023	P1
C	ASSAULT 2D	7800 N MORTON ST	5/26/2023	P4
C	BURGLARY 1D COMMERCIAL	9200 N NEVADA ST	5/26/2023	P3
C	BURGLARY 1D GARAGE	6300 N CINCINNATI ST	5/22/2023	P3
C	BURGLARY 2D COMMERCIAL	9200 N COLTON ST	5/24/2023	P4
C	BURGLARY 2D GARAGE	900 E SHARPSBURG AVE	5/21/2023	P3
C	BURGLARY 2D GARAGE	600 E MAGNESIUM RD	5/24/2023	P3
C	BURGLARY 2D GARAGE	900 E SHARPSBURG AVE	5/21/2023	
C	HARASSMENT FELONY WEAPON INVOLVED	8400 N MAYFAIR ST	5/24/2023	P4
C	MAIL THEFT	7100 N DIVISION ST	5/25/2023	P3
C	RESIDENTIAL BURGLARY	600 E MAGNESIUM RD	5/24/2023	P4
C	SHOPLIFTING USE FORCE TO FLEE ROBBERY	9100 N NEWPORT HWY	5/25/2023	P4
C	THEFT 2D FROM BUILDING	0 E WEILE AVE	5/24/2023	P3
A	THEFT 3D FROM MOTOR VEHICLE	900 E SHARPSBURG AVE	5/21/2023	P3

For protection of victim privacy, the entire address on sexual assault crimes has been redacted.

<b>A/C</b>	<b>Offense Statute</b>	<b>Address</b>	<b>Reported Date</b>	<b>Dist</b>
C	THEFT 3D FROM MOTOR VEHICLE	200 E WEDGEWOOD AVE	5/24/2023	P3
C	THEFT 3D FROM MOTOR VEHICLE	8800 N HILL N DALE ST	5/24/2023	P3
C	THEFT 3D FROM MOTOR VEHICLE	600 E MAGNESIUM RD	5/24/2023	P3
C	THEFT 3D FROM MOTOR VEHICLE	400 E MAGNESIUM RD	5/26/2023	
C	THEFT 3D SHOPLIFTING	9700 N NEWPORT HWY	5/22/2023	P3
C	THEFT 3D SHOPLIFTING	9200 N COLTON ST	5/22/2023	P3
C	THEFT 3D SHOPLIFTING	9200 N COLTON ST	5/23/2023	P4
C	THEFT 3D SHOPLIFTING	9200 N COLTON ST	5/24/2023	P4
C	THEFT 3D SHOPLIFTING	9200 N COLTON ST	5/24/2023	P4
C	THEFT 3D SHOPLIFTING	10100 N NEWPORT HWY	5/27/2023	P3
C	THEFT 3D SHOPLIFTING	10100 N NEWPORT HWY	5/27/2023	P3
C	THEFT 3D SHOPLIFTING	9200 N COLTON ST	5/27/2023	P4
C	THEFT 3D SHOPLIFTING	9200 N COLTON ST	5/27/2023	P4
C	THEFT 3D SHOPLIFTING	9600 N NEWPORT HWY	5/22/2023	
C	THEFT 3D SHOPLIFTING	7700 N DIVISION ST	5/24/2023	
C	THEFT 3D SHOPLIFTING	9100 N NEWPORT HWY	5/25/2023	
C	THEFT 3D SHOPLIFTING	6500 N NEVADA ST	5/25/2023	
C	THEFT 3D VEHICLE PARTS AND ACCESSORIES	500 E SHILOH HILLS DR	5/21/2023	P3
C	THEFT 3D VEHICLE PARTS AND ACCESSORIES	9600 N DIVISION ST	5/23/2023	P3
C	THEFT 3D VEHICLE PARTS AND ACCESSORIES	400 E MAGNESIUM RD	5/26/2023	P3
C	THEFT OF MOTOR VEHICLE	200 E LINCOLN RD	5/21/2023	P4
C	THEFT OF MOTOR VEHICLE	7000 N WISCOMB ST	5/21/2023	P4
C	THEFT OF MOTOR VEHICLE	6900 N WISCOMB ST	5/22/2023	P4
C	THEFT OF MOTOR VEHICLE	1000 E SHARPSBURG AVE	5/27/2023	P5
C	THEFT OF MOTOR VEHICLE	7600 N WISCOMB DR	5/27/2023	P4

### **SPB3WH**

C	THEFT OF MOTOR VEHICLE	1600 E ROWAN AVE	5/21/2023	P4
---	------------------------	------------------	-----------	----

POLICE SUMMARY - Ending: Saturday, May 27, 2023



## NE - Northeast District (P4)

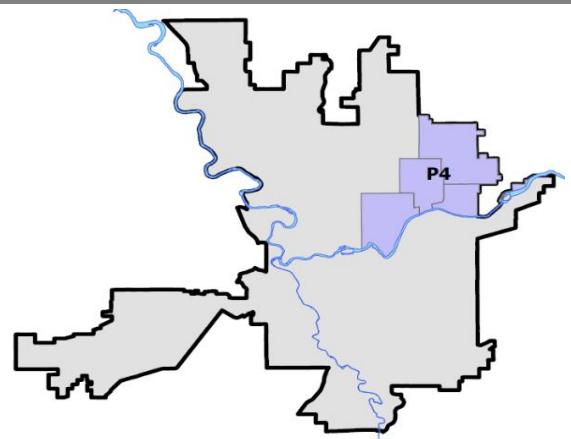
### Preliminary IBR Counts

NIBRS Categories (Part 1 Selected)		7 Day Comparison			28 Day Comparison			YTD Comparison		
		Current	Prior	Percent	Current	Prior	Percent	Current	Prior	Percent
<b>Violent</b>	Criminal Homicide	0	0		0	0		0	0	
	Rape	0	1	-100.00%	2	2	0.00%	14	12	16.67%
	Robbery - Commercial	0	1	-100.00%	1	3	-66.67%	6	7	-14.29%
	Robbery - Person	1	1	0.00%	3	2	50.00%	13	9	44.44%
	Aggravated Assault - Non DV	4	2	100.00%	13	11	18.18%	39	34	14.71%
	Aggravated Assault - DV	2	1	100.00%	3	5	-40.00%	22	29	-24.14%
<b>Violent Total:</b>		7	6	16.67%	22	23	-4.35%	94	91	3.30%
<b>Property</b>	Burglary - Residential	3	4	-25.00%	16	9	77.78%	69	53	30.19%
	Burglary Garage	1	3	-66.67%	7	5	40.00%	24	19	26.32%
	Burglary Commercial	1	1	0.00%	4	4	0.00%	24	66	-63.64%
	Larceny	29	26	11.54%	86	91	-5.49%	430	450	-4.44%
	Vehicle Theft	5	3	66.67%	22	18	22.22%	109	114	-4.39%
	Arson	0	0		0	1	-100.00%	2	4	-50.00%
<b>Property Total:</b>		39	37	5.41%	135	128	5.47%	658	706	-6.80%
<b>Preliminary Part 1 Crime Totals:</b>		46	43	6.98%	157	151	3.97%	752	797	-5.65%
<b>Current 7 Day Period:</b>		5/21/2023 - 5/27/2023			<b>Prior 7 Day Period:</b>		5/14/2023 - 5/20/2023			
<b>Current 28 Day Period:</b>		4/30/2023 - 5/27/2023			<b>Prior 28 Day Period:</b>		4/2/2023 - 4/29/2023			
<b>Current YTD Day Period:</b>		1/1/2023 - 5/27/2023			<b>Prior YTD Period:</b>		1/1/2022 - 5/27/2022			

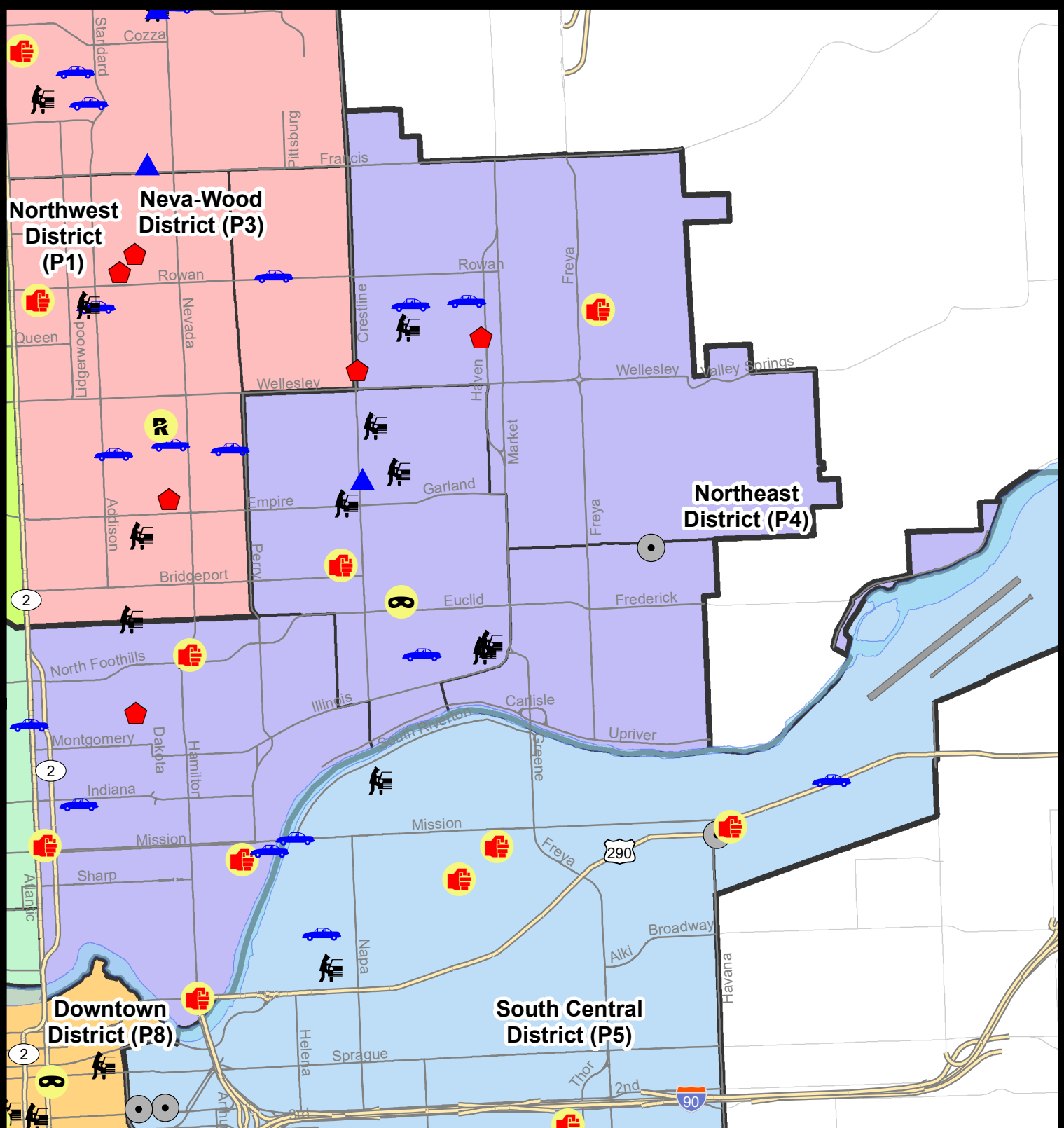
Prepared by SPD Crime Analysis Office - Tuesday, May 30, 2023

**NOTE:** SPD moved from UCR to the NIBRS reporting standard on 10/4/16 following the transition to a new RMS System. [Numbers on CompStat reports prior to this date should not be used as a comparison to those on this report.](#) Additional info on these reporting standards can be found on the FBI website: <https://ucr.fbi.gov/nibrs-overview>

This chart represents Preliminary counts of selected crime categories from Police Case Reports. Full statistical analysis to determine the confidence level of this data has not been performed. The % change columns on the preliminary counts differ from the percentage change on the NIBRS crime report, sometimes significantly. The CompStat report is designed for operational use and includes only selected NIBRS categories and coding less complex than full NIBRS rules. Official statistics for these and other NIBRS categories can be found on WASPC & FBI websites once available.







## City of Spokane

**Northeast District (P4)**

### Selected Crime Codes

**2023-05-21 to 2023-05-27**

Prepared By:  
Crime Analysis Unit  
Spokane Police Department

#### Legend

##### NIBRS Events



Criminal Homicide



Rape



Robbery Commercial



Robbery Person



Aggravated Assault



Burglary Residential



Burglary Garage



Burglary Commercial



Vehicle Prowling



Vehicle Theft



Arson



Cases Represent LERMS Crime Codes  
Points may indicate multiple events  
Note: Veh Prowl is only Larceny displayed

For Additional Information on  
Incidents pertaining to an  
Area, Trend, or Pattern  
Contact Information Analysis

0 0.2 0.4 0.8 Miles



**THIS IS NOT A LEGAL DOCUMENT:**  
The information shown on this map is compiled from various sources and is subject to constant revision. Information shown on this map should not be used to determine the location of facilities in relationship to property lines, section lines, streets, etc.



Sunday - Saturday

NE - Northeast District (P4)

5/21/2023 TO 5/27/2023



<u>A/C</u>	<u>Offense Statute</u>	<u>Address</u>	<u>Reported Date</u>	<u>Dist</u>
<b><u>SPB4BE</u></b>				
C	ASSAULT 2D	1900 E COURTLAND AVE	5/23/2023	P4
A	BURGLARY 2D GARAGE	4000 N CRESTLINE ST	5/23/2023	P4
C	ROBBERY 2D PERSON	2300 E EUCLID AVE	5/25/2023	P4
C	THEFT 2D ALL OTHER	N CRESTLINE ST / E UPRIVER DR	5/21/2023	P4
C	THEFT 3D ALL OTHER	2300 E EUCLID AVE	5/25/2023	P4
C	THEFT 3D FROM MOTOR VEHICLE	4100 N COOK ST	5/22/2023	P4
C	THEFT 3D FROM MOTOR VEHICLE	2900 E GRACE AVE	5/24/2023	P4
C	THEFT 3D FROM MOTOR VEHICLE	2200 E LONGFELLOW AVE	5/26/2023	P4
C	THEFT 3D FROM MOTOR VEHICLE	2000 E EMPIRE AVE	5/23/2023	
C	THEFT 3D FROM MOTOR VEHICLE	2900 E CLEVELAND AVE	5/24/2023	
C	THEFT 3D SHOPLIFTING	3900 N MARKET ST	5/22/2023	P4
C	THEFT 3D SHOPLIFTING	3900 N MARKET ST	5/22/2023	P4
C	THEFT 3D SHOPLIFTING	3900 N MARKET ST	5/22/2023	P4
C	THEFT 3D SHOPLIFTING	3900 N MARKET ST	5/23/2023	P4
C	THEFT 3D SHOPLIFTING	3900 N MARKET ST	5/26/2023	
C	THEFT 3D SHOPLIFTING	3900 N MARKET ST	5/25/2023	
C	THEFT 3D SHOPLIFTING	3900 N MARKET ST	5/26/2023	
C	THEFT OF MOTOR VEHICLE	2700 N COOK ST	5/24/2023	P3
<b><u>SPB4HI</u></b>				
C	ASSAULT 2D	3700 E CROWN AVE	5/22/2023	P4
C	RESIDENTIAL BURGLARY	2900 E OLYMPIC AVE	5/23/2023	P4
C	RESIDENTIAL BURGLARY	4800 N CRESTLINE ST	5/24/2023	P4
C	THEFT 1D FROM BUILDING	2300 E EVERETT AVE	5/22/2023	P4
C	THEFT 2D ALL OTHER	5200 N LACEY ST	5/25/2023	P4
C	THEFT 2D FROM BUILDING	3700 N RALPH ST	5/21/2023	P4
C	THEFT 2D FROM BUILDING	2700 E DIAMOND AVE	5/25/2023	
C	THEFT 2D VEHICLE PARTS AND ACCESSORIES	6200 N REGAL ST	5/25/2023	P4
C	THEFT 3D FROM MOTOR VEHICLE	5100 N COOK ST	5/25/2023	P4
C	THEFT 3D SHOPLIFTING	2100 E WELLESLEY AVE	5/21/2023	P4
C	THEFT OF MOTOR VEHICLE	2500 E EVERETT AVE	5/22/2023	P4
C	THEFT OF MOTOR VEHICLE	5200 N REGAL ST	5/24/2023	P4
<b><u>SPB4LO</u></b>				
C	ASSAULT 1D	900 E NORTH FOOTHILLS DR	5/27/2023	P4
C	ASSAULT 2D	N HAMILTON ST / E SPOKANE FALLS BLVD	5/24/2023	P4
C	ASSAULT 2D	1200 E MISSION AVE	5/25/2023	P4
C	DRIVE BY SHOOTING	0 E MISSION AVE	5/24/2023	P4
C	IBR Purposes Only - All Other Larceny	3000 N NEVADA ST	5/22/2023	P4

For protection of victim privacy, the entire address on sexual assault crimes has been redacted.

<b>A/C</b>	<b>Offense Statute</b>	<b>Address</b>	<b>Reported Date</b>	<b>Dist</b>
C	RESIDENTIAL BURGLARY	2400 N STANDARD ST	5/25/2023	P4
C	THEFT 2D ALL OTHER	1500 E ILLINOIS AVE	5/23/2023	P4
C	THEFT 2D ALL OTHER	800 E JACKSON AVE	5/25/2023	P4
C	THEFT 2D FROM MOTOR VEHICLE	900 E NORTH FOOTHILLS DR	5/23/2023	P3
C	THEFT 3D ALL OTHER	1100 N SUPERIOR ST	5/23/2023	
C	THEFT 3D SHOPLIFTING	1500 E ILLINOIS AVE	5/22/2023	P4
C	THEFT 3D SHOPLIFTING	800 N RUBY PL	5/22/2023	P4
C	THEFT OF MOTOR VEHICLE	1400 E MISSION AVE	5/23/2023	P4
C	THEFT OF MOTOR VEHICLE	200 E INDIANA AVE	5/24/2023	P4
<b><u>SPB4MI</u></b>				
C	BURGLARY 2D COMMERCIAL	3900 E COURTLAND AVE	5/25/2023	P4
C	THEFT 2D FROM BUILDING	3500 E COURTLAND AVE	5/24/2023	P4

# SPOKANE POLICE DEPARTMENT



## South Precinct CHARLIE Sector

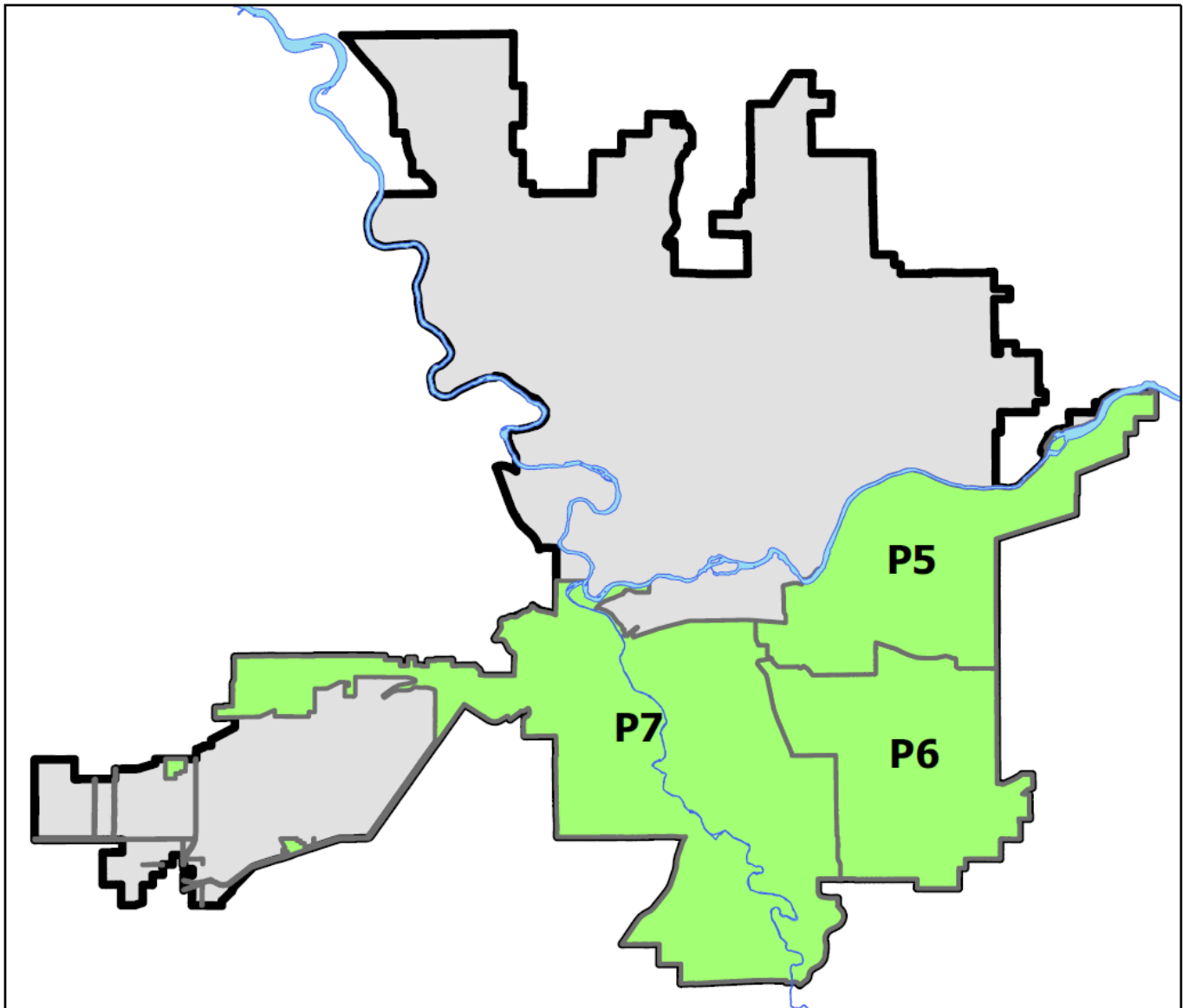
### PSA Commander

Captain Matt Cowles

South Central District (P5)

Southeast District (P6)

Southwest District (P7)



POLICE SUMMARY - Ending: Saturday, May 27, 2023

## ***SOUTH PRECINCT (P5, P6, P7) CHARLIE SECTOR***



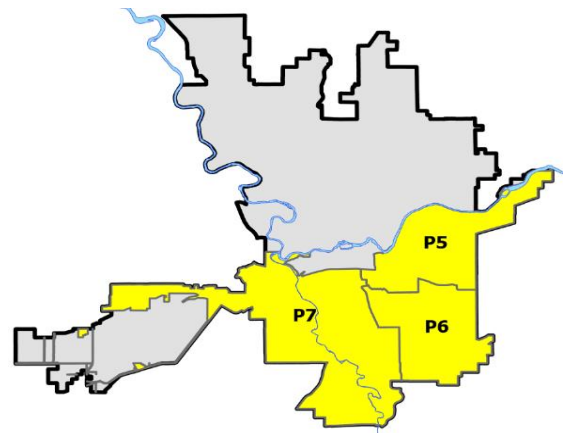
### Preliminary IBR Counts

NIBRS Categories (Part 1 Selected)		7 Day Comparison			28 Day Comparison			YTD Comparison		
		Current	Prior	Percent	Current	Prior	Percent	Current	Prior	Percent
<b>Violent</b>	Criminal Homicide	0	0		0	0		2	2	0.00%
	Rape	2	2	0.00%	9	6	50.00%	33	32	3.13%
	Robbery - Commercial	0	0		0	2	-100.00%	6	5	20.00%
	Robbery - Person	0	1	-100.00%	4	1	300.00%	15	12	25.00%
	Aggravated Assault - Non DV	2	0		10	8	25.00%	59	46	28.26%
	Aggravated Assault - DV	2	2	0.00%	8	7	14.29%	36	44	-18.18%
<b>Violent Total:</b>		6	5	20.00%	31	24	29.17%	151	141	7.09%
<b>Property</b>	Burglary - Residential	0	4	-100.00%	11	10	10.00%	66	95	-30.53%
	Burglary Garage	2	8	-75.00%	18	13	38.46%	66	51	29.41%
	Burglary Commercial	4	4	0.00%	9	8	12.50%	52	77	-32.47%
	Larceny	34	57	-40.35%	173	174	-0.57%	919	1163	-20.98%
	Vehicle Theft	13	14	-7.14%	49	21	133.33%	169	191	-11.52%
	Arson	0	1	-100.00%	1	2	-50.00%	5	6	-16.67%
<b>Property Total:</b>		53	88	-39.77%	261	228	14.47%	1277	1583	-19.33%
<b>Preliminary Part 1 Crime Totals:</b>		59	93	-36.56%	292	252	15.87%	1428	1724	-17.17%
<b>Current 7 Day Period:</b>		5/21/2023 - 5/27/2023			<b>Prior 7 Day Period:</b>		5/14/2023 - 5/20/2023			
<b>Current 28 Day Period:</b>		4/30/2023 - 5/27/2023			<b>Prior 28 Day Period:</b>		4/2/2023 - 4/29/2023			
<b>Current YTD Day Period:</b>		1/1/2023 - 5/27/2023			<b>Prior YTD Period:</b>		1/1/2022 - 5/27/2022			

Prepared by SPD Crime Analysis Office - Tuesday, May 30, 2023

**NOTE:** SPD moved from UCR to the NIBRS reporting standard on 10/4/16 following the transition to a new RMS System. [Numbers on CompStat reports prior to this date should not be used as a comparison to those on this report.](#) Additional info on these reporting standards can be found on the FBI website: <https://ucr.fbi.gov/nibrs-overview>

This chart represents Preliminary counts of selected crime categories from Police Case Reports. Full statistical analysis to determine the confidence level of this data has not been performed. The % change columns on the preliminary counts differ from the percentage change on the NIBRS crime report, sometimes significantly. The CompStat report is designed for operational use and includes only selected NIBRS categories and coding less complex than full NIBRS rules. Official statistics for these and other NIBRS categories can be found on WASPC & FBI websites once available.



Note: On 1/8/23 boundary changes incorporated portions of P7 into the Downtown Precinct (SPD8BA and SPD8PV); Consequently activity in P7 will appear lower if compared to printed CompStat reports prior to 1/8/23

POLICE SUMMARY - Ending: Saturday, May 27, 2023



## SE - South Central District (P5)

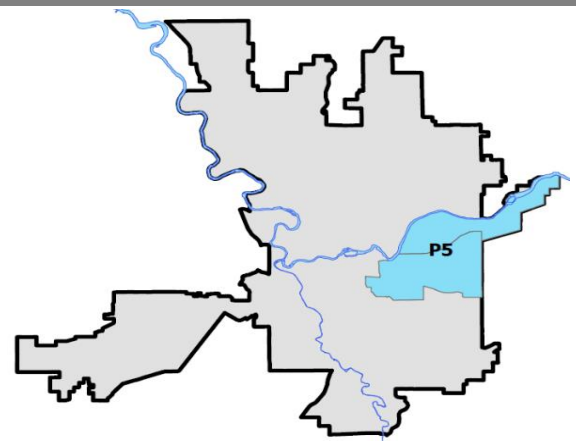
### Preliminary IBR Counts

NIBRS Categories (Part 1 Selected)		7 Day Comparison			28 Day Comparison			YTD Comparison		
		Current	Prior	Percent	Current	Prior	Percent	Current	Prior	Percent
<b>Violent</b>	Criminal Homicide	0	0		0	0		0	1	-100.00%
	Rape	0	1	-100.00%	5	3	66.67%	17	12	41.67%
	Robbery - Commercial	0	0		0	1	-100.00%	1	1	0.00%
	Robbery - Person	0	1	-100.00%	2	1	100.00%	10	4	150.00%
	Aggravated Assault - Non DV	2	0		7	4	75.00%	31	21	47.62%
	Aggravated Assault - DV	2	2	0.00%	4	6	-33.33%	19	25	-24.00%
<b>Violent Total:</b>		4	4	0.00%	18	15	20.00%	78	64	21.88%
<b>Property</b>	Burglary - Residential	0	1	-100.00%	2	6	-66.67%	23	32	-28.13%
	Burglary Garage	0	1	-100.00%	2	3	-33.33%	20	16	25.00%
	Burglary Commercial	3	3	0.00%	7	4	75.00%	37	45	-17.78%
	Larceny	7	15	-53.33%	50	67	-25.37%	321	438	-26.71%
	Vehicle Theft	4	0		10	5	100.00%	61	90	-32.22%
	Arson	0	1	-100.00%	1	1	0.00%	4	3	33.33%
<b>Property Total:</b>		14	21	-33.33%	72	86	-16.28%	466	624	-25.32%
<b>Preliminary Part 1 Crime Totals:</b>		18	25	-28.00%	90	101	-10.89%	544	688	-20.93%
<b>Current 7 Day Period:</b>		5/21/2023 - 5/27/2023			<b>Prior 7 Day Period:</b>		5/14/2023 - 5/20/2023			
<b>Current 28 Day Period:</b>		4/30/2023 - 5/27/2023			<b>Prior 28 Day Period:</b>		4/2/2023 - 4/29/2023			
<b>Current YTD Day Period:</b>		1/1/2023 - 5/27/2023			<b>Prior YTD Period:</b>		1/1/2022 - 5/27/2022			

Prepared by SPD Crime Analysis Office - Tuesday, May 30, 2023

**NOTE:** SPD moved from UCR to the NIBRS reporting standard on 10/4/16 following the transition to a new RMS System. [Numbers on CompStat reports prior to this date should not be used as a comparison to those on this report.](#) Additional info on these reporting standards can be found on the FBI website: <https://ucr.fbi.gov/nibrs-overview>

This chart represents Preliminary counts of selected crime categories from Police Case Reports. Full statistical analysis to determine the confidence level of this data has not been performed. The % change columns on the preliminary counts differ from the percentage change on the NIBRS crime report, sometimes significantly. The CompStat report is designed for operational use and includes only selected NIBRS categories and coding less complex than full NIBRS rules. Official statistics for these and other NIBRS categories can be found on WASPC & FBI websites once available.



**Note:** On 2/10/21 a portion of the Police Block SPC5EC became part of the Downtown Precinct (SPD8EC); Consequently activity in P5 will appear lower if compared to printed CompStat reports prior to 2/10/21



Sunday - Saturday

5/21/2023 TO 5/27/2023

SE - South Central District (P5)



<b><u>A/C</u></b>	<b><u>Offense Statute</u></b>	<b><u>Address</u></b>	<b><u>Reported Date</u></b>	<b><u>Dist</u></b>
<b><u>SPC5EC</u></b>				
C	ASSAULT 4D WEAPON	400 S THOR ST	5/26/2023	P6
C	BURGLARY 2D COMMERCIAL	700 E 2ND AVE	5/23/2023	P6
C	BURGLARY 2D COMMERCIAL	500 E 2ND AVE	5/23/2023	P5
C	TAKING MOTOR VEHICLE WITHOUT PERMISSION 2D	0 E 6TH AVE	5/22/2023	P6
C	THEFT 3D ALL OTHER	3100 E HILLS CT	5/22/2023	P5
C	THEFT 3D ALL OTHER	3200 E SPRAGUE AVE	5/25/2023	P5
C	THEFT 3D FROM BUILDING	E 5TH AVE / S HATCH ST	5/22/2023	P5
C	THEFT 3D FROM MOTOR VEHICLE	700 S GARFIELD ST	5/21/2023	
<b><u>SPC5GP</u></b>				
C	ASSAULT 2D	2600 E BOONE AVE	5/22/2023	P6
C	ASSAULT 2D	2900 E SINTO AVE	5/24/2023	P6
C	ASSAULT 4D WEAPON	4300 E TRENT AVE	5/24/2023	P8
C	BURGLARY 2D COMMERCIAL	4300 E TRENT AVE	5/24/2023	P6
C	MAIL THEFT	1800 N LACEY ST	5/24/2023	P5
C	THEFT 3D FROM MOTOR VEHICLE	2100 E MARSHALL AVE	5/25/2023	P5
C	THEFT 3D FROM MOTOR VEHICLE	1800 E SPRINGFIELD AVE	5/22/2023	
C	THEFT OF MOTOR VEHICLE	1600 E MISSION AVE	5/22/2023	P5
C	THEFT OF MOTOR VEHICLE	1700 E MALLON AVE	5/22/2023	P6
C	THEFT OF MOTOR VEHICLE	5000 E TRENT AVE	5/23/2023	P5



POLICE SUMMARY - Ending: Saturday, May 27, 2023



## SE - Southeast District (P6)

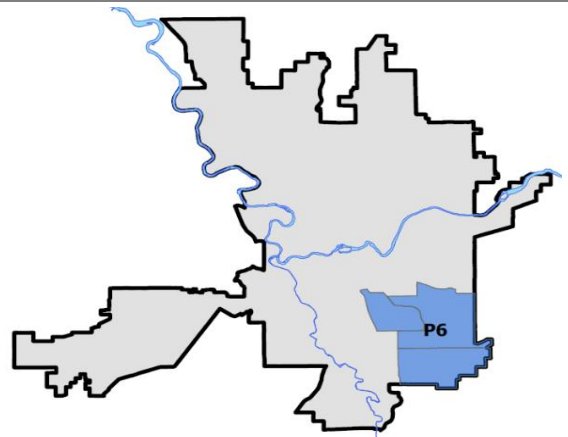
### Preliminary IBR Counts

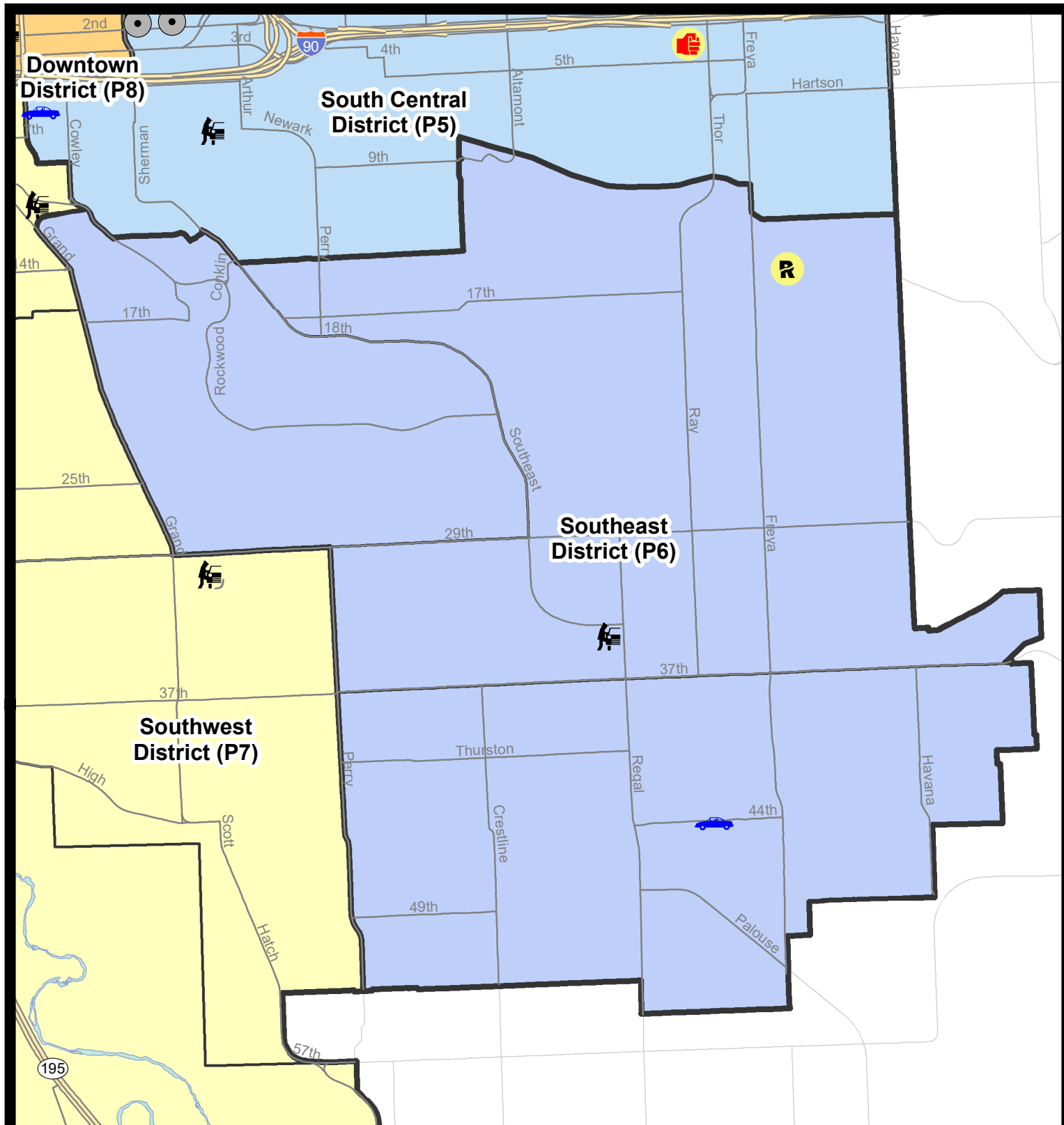
NIBRS Categories (Part 1 Selected)		7 Day Comparison			28 Day Comparison			YTD Comparison		
		Current	Prior	Percent	Current	Prior	Percent	Current	Prior	Percent
<b>Violent</b>	Criminal Homicide	0	0		0	0		0	0	
	Rape	1	0		1	0		4	6	-33.33%
	Robbery - Commercial	0	0		0	1	-100.00%	1	2	-50.00%
	Robbery - Person	0	0		1	0		1	2	-50.00%
	Aggravated Assault - Non DV	0	0		1	1	0.00%	9	7	28.57%
	Aggravated Assault - DV	0	0		2	1	100.00%	8	10	-20.00%
<b>Violent Total:</b>		1	0		5	3	66.67%	23	27	-14.81%
<b>Property</b>	Burglary - Residential	0	1	-100.00%	3	2	50.00%	15	38	-60.53%
	Burglary Garage	0	1	-100.00%	2	4	-50.00%	15	17	-11.76%
	Burglary Commercial	0	0		0	3	-100.00%	9	11	-18.18%
	Larceny	6	10	-40.00%	42	40	5.00%	226	236	-4.24%
	Vehicle Theft	1	6	-83.33%	15	6	150.00%	42	41	2.44%
	Arson	0	0		0	0		0	1	-100.00%
<b>Property Total:</b>		7	18	-61.11%	62	55	12.73%	307	344	-10.76%
<b>Preliminary Part 1 Crime Totals:</b>		8	18	-55.56%	67	58	15.52%	330	371	-11.05%
<b>Current 7 Day Period:</b>		5/21/2023 - 5/27/2023			<b>Prior 7 Day Period:</b>		5/14/2023 - 5/20/2023			
<b>Current 28 Day Period:</b>		4/30/2023 - 5/27/2023			<b>Prior 28 Day Period:</b>		4/2/2023 - 4/29/2023			
<b>Current YTD Day Period:</b>		1/1/2023 - 5/27/2023			<b>Prior YTD Period:</b>		1/1/2022 - 5/27/2022			

Prepared by SPD Crime Analysis Office - Tuesday, May 30, 2023

**NOTE:** SPD moved from UCR to the NIBRS reporting standard on 10/4/16 following the transition to a new RMS System. [Numbers on CompStat reports prior to this date should not be used as a comparison to those on this report.](#) Additional info on these reporting standards can be found on the FBI website: <https://ucr.fbi.gov/nibrs-overview>

This chart represents Preliminary counts of selected crime categories from Police Case Reports. Full statistical analysis to determine the confidence level of this data has not been performed. The % change columns on the preliminary counts differ from the percentage change on the NIBRS crime report, sometimes significantly. The CompStat report is designed for operational use and includes only selected NIBRS categories and coding less complex than full NIBRS rules. Official statistics for these and other NIBRS categories can be found on WASPC & FBI websites once available.





**City of Spokane**  
**Southeast District (P6)**  
**Selected Crime Codes**  
**2023-05-21 to 2023-05-27**  
 Prepared By:  
 Crime Analysis Unit  
 Spokane Police Department

**Legend**

**NIBRS Events**



Criminal Homicide



Rape



Robbery Commercial



Robbery Person



Aggravated Assault



Burglary Residential



Burglary Garage



Burglary Commercial



Vehicle Prowling



Vehicle Theft



Arson



Cases Represent LERMS Crime Codes  
 Points may indicate multiple events  
 Note: Veh Prowl is only Larceny displayed

For Additional Information on  
 Incidents pertaining to an  
 Area, Trend, or Pattern  
 Contact Information Analysis

0 0.15 0.3 0.6 Miles



**THIS IS NOT A LEGAL DOCUMENT:**  
 The information shown on this map is compiled  
 from various sources and is subject to constant  
 revision. Information shown on this map should  
 not be used to determine the location of facilities  
 in relationship to property lines, section lines,  
 streets, etc.

Sunday - Saturday

SE - Southeast District (P6)

5/21/2023 TO 5/27/2023



<u>A/C</u>	<u>Offense Statute</u>	<u>Address</u>	<u>Reported Date</u>	<u>Dist</u>
<b><u>SPC6LH</u></b>				
C	RAPE 2D		5/21/2023	P6
C	THEFT 1D ALL OTHER	3200 E 34TH AVE	5/24/2023	P6
C	THEFT 2D ALL OTHER	3500 E 28TH AVE	5/22/2023	P6
C	THEFT 3D FROM MOTOR VEHICLE	2800 E 35TH AVE	5/25/2023	P6
C	THEFT 3D SHOPLIFTING	2500 E 29TH AVE	5/25/2023	P6
<b><u>SPC6SG</u></b>				
C	THEFT 3D ALL OTHER	5000 S REGAL ST	5/24/2023	
C	THEFT 3D FROM BUILDING	4800 S PALOUSE HWY	5/25/2023	P6
C	THEFT OF MOTOR VEHICLE	3200 E 44TH AVE	5/27/2023	P6

POLICE SUMMARY - Ending: Saturday, May 27, 2023



## SW - Southwest District (P7)

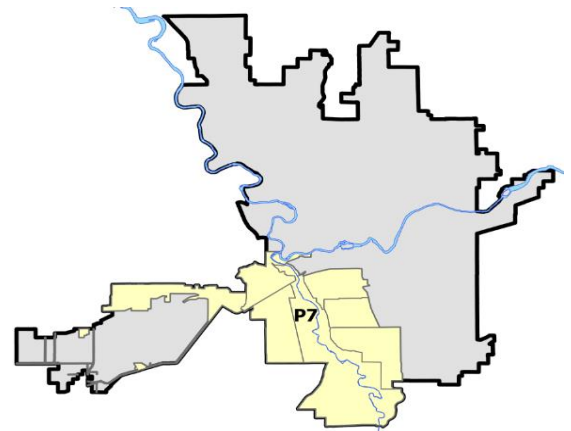
### Preliminary IBR Counts

NIBRS Categories (Part 1 Selected)		7 Day Comparison			28 Day Comparison			YTD Comparison		
		Current	Prior	Percent	Current	Prior	Percent	Current	Prior	Percent
<b>Violent</b>	Criminal Homicide	0	0		0	0		2	1	100.00%
	Rape	1	1	0.00%	3	3	0.00%	12	14	-14.29%
	Robbery - Commercial	0	0		0	0		4	2	100.00%
	Robbery - Person	0	0		1	0		4	6	-33.33%
	Aggravated Assault - Non DV	0	0		2	3	-33.33%	19	18	5.56%
	Aggravated Assault - DV	0	0		2	0		9	9	0.00%
<b>Violent Total:</b>		1	1	0.00%	8	6	33.33%	50	50	0.00%
<b>Property</b>	Burglary - Residential	0	2	-100.00%	6	2	200.00%	28	25	12.00%
	Burglary Garage	2	6	-66.67%	14	6	133.33%	31	18	72.22%
	Burglary Commercial	1	1	0.00%	2	1	100.00%	6	21	-71.43%
	Larceny	21	32	-34.38%	81	67	20.90%	372	489	-23.93%
	Vehicle Theft	8	8	0.00%	24	10	140.00%	66	60	10.00%
	Arson	0	0		0	1	-100.00%	1	2	-50.00%
<b>Property Total:</b>		32	49	-34.69%	127	87	45.98%	504	615	-18.05%
<b>Preliminary Part 1 Crime Totals:</b>		33	50	-34.00%	135	93	45.16%	554	665	-16.69%
<b>Current 7 Day Period:</b>		5/21/2023 - 5/27/2023			<b>Prior 7 Day Period:</b>		5/14/2023 - 5/20/2023			
<b>Current 28 Day Period:</b>		4/30/2023 - 5/27/2023			<b>Prior 28 Day Period:</b>		4/2/2023 - 4/29/2023			
<b>Current YTD Day Period:</b>		1/1/2023 - 5/27/2023			<b>Prior YTD Period:</b>		1/1/2022 - 5/27/2022			

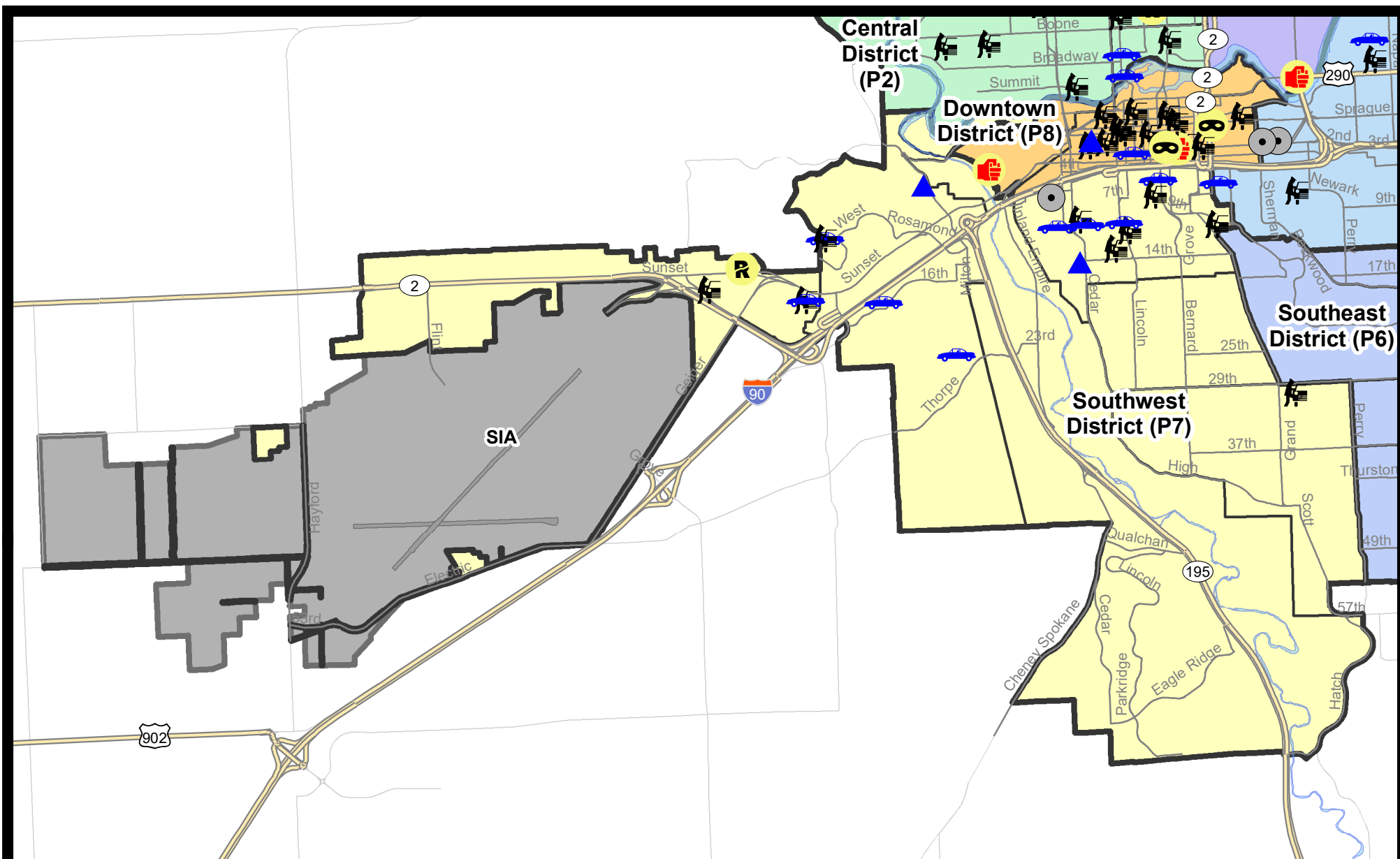
Prepared by SPD Crime Analysis Office - Tuesday, May 30, 2023

**NOTE:** SPD moved from UCR to the NIBRS reporting standard on 10/4/16 following the transition to a new RMS System. [Numbers on CompStat reports prior to this date should not be used as a comparison to those on this report.](#) Additional info on these reporting standards can be found on the FBI website: <https://ucr.fbi.gov/nibrs-overview>

This chart represents Preliminary counts of selected crime categories from Police Case Reports. Full statistical analysis to determine the confidence level of this data has not been performed. The % change columns on the preliminary counts differ from the percentage change on the NIBRS crime report, sometimes significantly. The CompStat report is designed for operational use and includes only selected NIBRS categories and coding less complex than full NIBRS rules. Official statistics for these and other NIBRS categories can be found on WASPC & FBI websites once available.



Note: On 1/8/23 boundary changes were implemented that incorporated portions of P7 into the Downtown DAVID Sector (SPD8BA SPD8PV); Consequently activity in P7 will appear lower if compared to printed CompStat reports prior to 1/8/23



**City of Spokane**  
**Southwest District (P7)**  
**Selected**  
**Crime Types**  
**2023-05-21 to 2023-05-27**

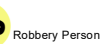
Prepared By:  
**Crime Analysis Unit**  
**Spokane Police Department**

**Legend**

**NIBRS Events**



Robbery Commercial



Robbery Person



Aggravated Assault



Burglary Residential



Burglary Garage



Burglary Commercial



Vehicle Prowling



Vehicle Theft



Arson

Cases Represent LERMS Crime Codes  
 Points may indicate multiple events  
 Note: Veh Prowl is only Larceny category displayed



For Additional Information on Incidents  
 pertaining to an Area, Trend, or Pattern  
 Contact Information Analysis

0 0.2 0.4 0.6 0.8 1 1.2 1.4 1.6 Miles



**THIS IS NOT A LEGAL DOCUMENT:**  
 The information shown on this map is compiled  
 from various sources and is subject to constant  
 revision. Information shown on this map should  
 not be used to determine the location of facilities  
 in relationship to property lines, section lines,  
 streets, etc.



Sunday - Saturday

SE - Southwest District (P7)

5/21/2023 TO 5/27/2023



<u>A/C</u>	<u>Offense Statute</u>	<u>Address</u>	<u>Reported Date</u>	<u>Dist</u>
<b><u>SPC7CH</u></b>				
C	BURGLARY 2D COMMERCIAL	1700 W 7TH AVE	5/25/2023	P7
C	BURGLARY 2D GARAGE	1400 W 14TH AVE	5/24/2023	P7
C	THEFT 2D ALL OTHER	1500 W 10TH AVE	5/24/2023	P7
C	THEFT 2D ALL OTHER	600 S OAK ST	5/23/2023	
C	THEFT 2D VEHICLE PARTS AND ACCESSORIES	1400 W 10TH AVE	5/21/2023	
C	THEFT 3D ALL OTHER	700 S MAPLE ST	5/24/2023	
C	THEFT 3D ALL OTHER	700 S MAPLE ST	5/27/2023	
C	THEFT 3D FROM BUILDING	1700 W 7TH AVE	5/25/2023	P7
A	THEFT 3D FROM MOTOR VEHICLE	800 W 11TH AVE	5/24/2023	P7
C	THEFT 3D FROM MOTOR VEHICLE	500 W 7TH AVE	5/24/2023	P7
C	THEFT 3D FROM MOTOR VEHICLE	1000 W 13TH AVE	5/24/2023	P7
A	THEFT 3D FROM MOTOR VEHICLE	0 E ROCKWOOD BLVD	5/24/2023	P7
C	THEFT 3D FROM MOTOR VEHICLE	1400 W 9TH AVE	5/24/2023	P7
C	THEFT OF MOTOR VEHICLE	900 S MONROE ST	5/23/2023	P7
C	THEFT OF MOTOR VEHICLE	900 S CEDAR ST	5/25/2023	P7
C	THEFT OF MOTOR VEHICLE	500 W 5TH AVE	5/27/2023	P5
A	THEFT OF MOTOR VEHICLE	1600 W 10TH AVE	5/26/2023	P7
<b><u>SPC7CS</u></b>				
C	THEFT 3D FROM MOTOR VEHICLE	800 E 29TH AVE	5/23/2023	P7
C	THEFT 3D SHOPLIFTING	500 E 29TH AVE	5/26/2023	
<b><u>SPC7GT</u></b>				
C	THEFT OF MOTOR VEHICLE	1700 S H ST	5/24/2023	P7
C	THEFT OF MOTOR VEHICLE	2400 S CANYON WOODS LN	5/26/2023	P7
<b><u>SPC7MC</u></b>				
C	MAIL THEFT	300 E 27TH AVE	5/23/2023	P7
<b><u>SPC7PV</u></b>				
C	THEFT 3D ALL OTHER	2300 W CLARKE AVE	5/25/2023	P7
C	THEFT 3D VEHICLE PARTS AND ACCESSORIES	2300 W CLARKE AVE	5/25/2023	P7
<b><u>SPC7WH</u></b>				
C	BURGLARY 2D GARAGE	3100 W 5TH AVE	5/22/2023	P7
C	THEFT 2D FROM MOTOR VEHICLE	1000 S ASSEMBLY RD	5/23/2023	
C	THEFT 3D ALL OTHER	400 S E ST	5/24/2023	
C	THEFT 3D VEHICLE PARTS AND ACCESSORIES	1300 S D ST	5/27/2023	P7
C	THEFT OF MOTOR VEHICLE	1000 S ASSEMBLY RD	5/27/2023	P7
<b><u>SPC7WP</u></b>				
A	RAPE 3D		5/24/2023	P7

For protection of victim privacy, the entire address on sexual assault crimes has been redacted.

<b>A/C</b>	<b>Offense Statute</b>	<b>Address</b>	<b>Reported Date</b>	<b>Dist</b>
C	THEFT 3D FROM MOTOR VEHICLE	1600 S WINDSOR DR	5/22/2023	
C	THEFT OF A FIREARM FROM MOTOR VEHICLE	1700 S ASSEMBLY RD	5/22/2023	P7
C	THEFT OF MOTOR VEHICLE	1700 S ASSEMBLY RD	5/22/2023	P7



# SPOKANE POLICE DEPARTMENT

## Downtown Precinct

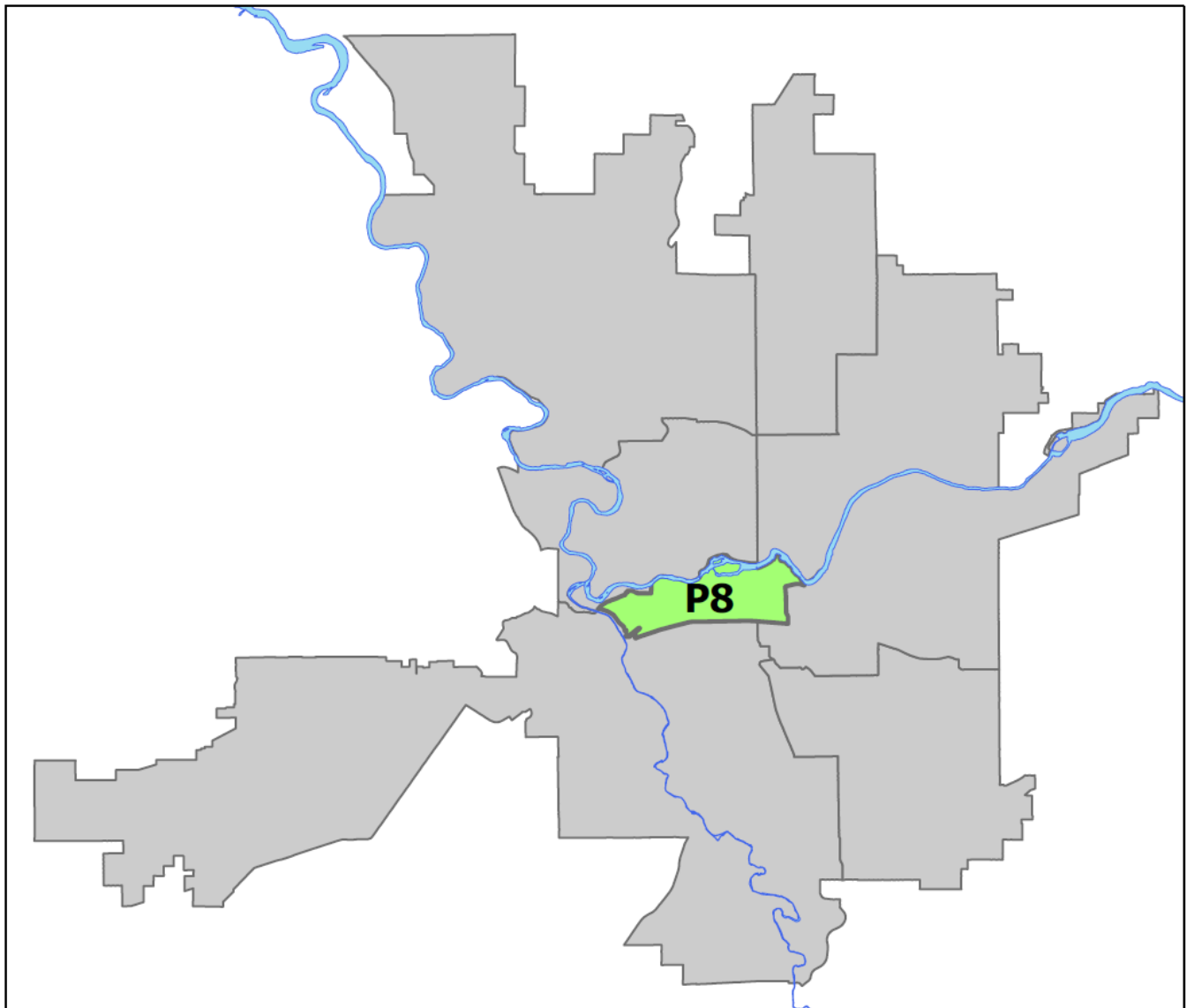
## DAVID Sector



### PSA Commander

Captain David Singley

Downtown District (P8)



POLICE SUMMARY - Ending: Saturday, May 27, 2023

## ***DOWNTOWN PRECINCT (P8) DAVID SECTOR***



### Preliminary IBR Counts

NIBRS Categories (Part 1 Selected)		7 Day Comparison			28 Day Comparison			YTD Comparison		
		Current	Prior	Percent	Current	Prior	Percent	Current	Prior	Percent
<b>Violent</b>	Criminal Homicide	0	0		0	0		0	1	-100.00%
	Rape	1	0		2	1	100.00%	13	15	-13.33%
	Robbery - Commercial	0	1	-100.00%	2	0		6	6	0.00%
	Robbery - Person	2	1	100.00%	6	7	-14.29%	34	18	88.89%
	Aggravated Assault - Non DV	1	2	-50.00%	11	9	22.22%	59	44	34.09%
	Aggravated Assault - DV	1	2	-50.00%	5	1	400.00%	16	9	77.78%
<b>Violent Total:</b>		5	6	-16.67%	26	18	44.44%	128	93	37.63%
<b>Property</b>	Burglary - Residential	0	1	-100.00%	2	5	-60.00%	16	15	6.67%
	Burglary Garage	2	0		2	2	0.00%	12	4	200.00%
	Burglary Commercial	0	2	-100.00%	4	14	-71.43%	39	35	11.43%
	Larceny	24	21	14.29%	100	102	-1.96%	515	787	-34.56%
	Vehicle Theft	1	3	-66.67%	14	11	27.27%	58	78	-25.64%
	Arson	0	0		0	1	-100.00%	12	6	100.00%
<b>Property Total:</b>		27	27	0.00%	122	135	-9.63%	652	925	-29.51%
<b>Preliminary Part 1 Crime Totals:</b>		32	33	-3.03%	148	153	-3.27%	780	1018	-23.38%
<b>Current 7 Day Period:</b>		5/21/2023 - 5/27/2023			<b>Prior 7 Day Period:</b>		5/14/2023 - 5/20/2023			
<b>Current 28 Day Period:</b>		4/30/2023 - 5/27/2023			<b>Prior 28 Day Period:</b>		4/2/2023 - 4/29/2023			
<b>Current YTD Day Period:</b>		1/1/2023 - 5/27/2023			<b>Prior YTD Period:</b>		1/1/2022 - 5/27/2022			


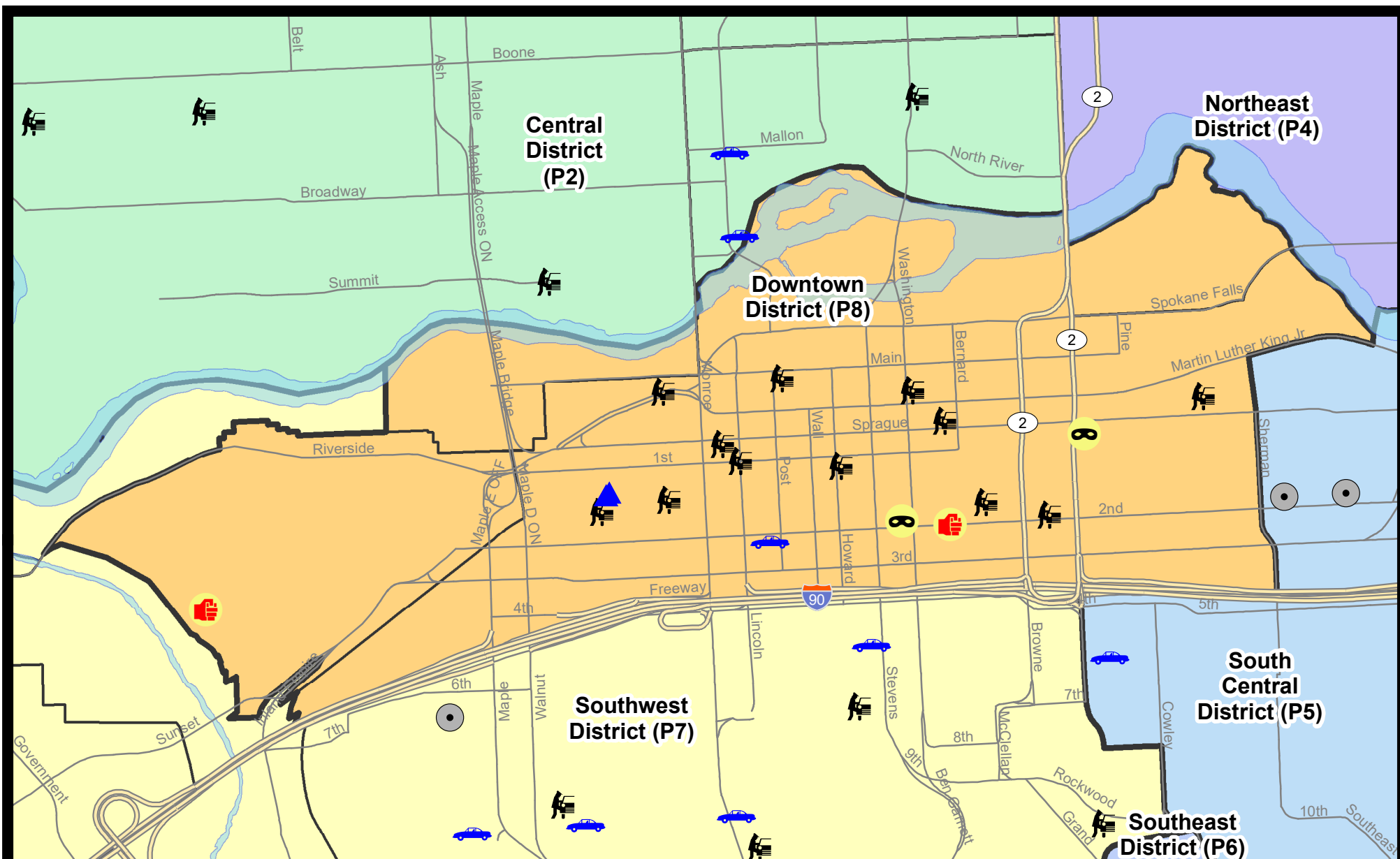
Prepared by SPD Crime Analysis Office - Tuesday, May 30, 2023

**NOTE:** SPD moved from UCR to the NIBRS reporting standard on 10/4/16 following the transition to a new RMS System. [Numbers on CompStat reports prior to this date should not be used as a comparison to those on this report.](#) Additional info on these reporting standards can be found on the FBI website: <https://ucr.fbi.gov/nibrs-overview>

This chart represents Preliminary counts of selected crime categories from Police Case Reports. Full statistical analysis to determine the confidence level of this data has not been performed. The % change columns on the preliminary counts differ from the percentage change on the NIBRS crime report, sometimes significantly. The CompStat report is designed for operational use and includes only selected NIBRS categories and coding less complex than full NIBRS rules. Official statistics for these and other NIBRS categories can be found on WASPC & FBI websites once available.



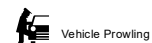
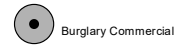
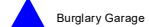
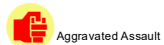
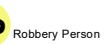
**Note:** On 1/8/23 boundary changes incorporated portions of P7 into the Downtown Precinct (SPD8BA and SPD8PV); Consequently activity in P8 will appear higher if compared to printed CompStat reports prior to 1/8/23



**City of Spokane**  
**Downtown District (P8)**  
**Selected**  
**Crime Types**  
**2023-05-21 to 2023-05-27**  
 Prepared By:  
 Crime Analysis Unit  
 Spokane Police Department

#### Legend

##### NIBRS Events



Cases Represent LERMS Crime Codes  
 Points may indicate multiple events  
 Note: Veh Prowl is only Larceny category displayed



For Additional Information on Incidents  
 pertaining to an Area, Trend, or Pattern  
 Contact Information Analysis

0 0.2 0.4 Miles



**THIS IS NOT A LEGAL DOCUMENT:**  
 The information shown on this map is compiled  
 from various sources and is subject to constant  
 revision. Information shown on this map should  
 not be used to determine the location of facilities  
 in relationship to property lines, section lines,  
 streets, etc.



Sunday - Saturday

SW - Downtown District (P8)

5/21/2023 TO 5/27/2023



<u>A/C</u>	<u>Offense Statute</u>	<u>Address</u>	<u>Reported Date</u>	<u>Dist</u>
C	RAPE 2D		5/23/2023	P8
<b><u>SPD8BA</u></b>				
C	ASSAULT 2D	300 S COEUR D ALENE ST	5/26/2023	P7
<b><u>SPD8EC</u></b>				
C	ROBBERY 1D PERSON	0 E 1ST AVE	5/25/2023	P8
C	THEFT 3D FROM BUILDING	0 E 1ST AVE	5/22/2023	P8
C	THEFT 3D FROM BUILDING	200 E 2ND AVE	5/23/2023	P8
C	THEFT 3D FROM MOTOR VEHICLE	0 N GRANT ST	5/21/2023	
<b><u>SPD8RS</u></b>				
C	ASSAULT 1D	W 2ND AVE / S BERNARD ST	5/26/2023	P8
C	BURGLARY 2D GARAGE	1200 W RAILROAD ALLEY AVE	5/25/2023	P8
C	BURGLARY 2D GARAGE	1200 W RAILROAD ALLEY AVE	5/25/2023	P8
C	ROBBERY 1D PERSON	400 W 2ND AVE	5/26/2023	P8
C	THEFT 1D FROM MOTOR VEHICLE	0	5/25/2023	P8
C	THEFT 2D ALL OTHER	600 W MAIN AVE	5/25/2023	P8
C	THEFT 2D ALL OTHER	900 W MAIN AVE	5/26/2023	P8
C	THEFT 2D FROM MOTOR VEHICLE	900 W SPRAGUE AVE	5/21/2023	P8
C	THEFT 2D FROM MOTOR VEHICLE	N MADISON ST / W RIVERSIDE AVE	5/22/2023	P8
C	THEFT 2D FROM MOTOR VEHICLE	700 W MAIN AVE	5/24/2023	P8
C	THEFT 2D FROM MOTOR VEHICLE	0 W 2ND AVE	5/24/2023	P8
C	THEFT 2D FROM MOTOR VEHICLE	300 W SPRAGUE AVE	5/25/2023	P8
C	THEFT 2D FROM MOTOR VEHICLE	100 N WASHINGTON ST	5/26/2023	P8
C	THEFT 2D FROM MOTOR VEHICLE	100 N WASHINGTON ST	5/26/2023	P8
C	THEFT 2D SHOPLIFTING	800 W MAIN AVE	5/27/2023	P8
C	THEFT 3D ALL OTHER	W 4TH AVE / S MAPLE ST	5/21/2023	P8
C	THEFT 3D ALL OTHER	N HOWARD ST / W MAIN AVE	5/23/2023	P8
C	THEFT 3D ALL OTHER	300 W 2ND AVE	5/24/2023	P8
C	THEFT 3D FROM BUILDING	200 S POST ST	5/25/2023	P8
C	THEFT 3D FROM MOTOR VEHICLE	S MCCLELLAN ST / W PACIFIC AVE	5/24/2023	P8
C	THEFT 3D FROM MOTOR VEHICLE	S LINCOLN ST / W 1ST AVE	5/22/2023	
C	THEFT 3D FROM MOTOR VEHICLE	100 S HOWARD ST	5/22/2023	
C	THEFT 3D FROM MOTOR VEHICLE	100 S ADAMS ST	5/27/2023	
C	THEFT 3D SHOPLIFTING	700 W MAIN AVE	5/25/2023	P8
C	THEFT 3D SHOPLIFTING	700 W MAIN AVE	5/22/2023	
C	THEFT OF MOTOR VEHICLE	800 W 2ND AVE	5/21/2023	P8

POLICE SUMMARY - Ending: Saturday, May 27, 2023



## Other Jurisdiction or Unk District

### Preliminary IBR Counts

NIBRS Categories (Part 1 Selected)		7 Day Comparison			28 Day Comparison			YTD Comparison		
		Current	Prior	Percent	Current	Prior	Percent	Current	Prior	Percent
<b>Violent</b>	Criminal Homicide	0	0		0	0		0	0	
	Rape	0	0		0	1	-100.00%	5	3	66.67%
	Robbery - Commercial	0	0		0	0		0	0	
	Robbery - Person	0	0		0	0		1	0	
	Aggravated Assault - Non DV	0	0		0	0		0	2	-100.00%
	Aggravated Assault - DV	0	0		0	0		0	1	-100.00%
<b>Violent Total:</b>		0	0		0	1	-100.00%	6	6	0.00%
<b>Property</b>	Burglary - Residential	0	0		0	0		0	0	
	Burglary Garage	0	0		0	0		0	0	
	Burglary Commercial	0	0		0	0		0	3	-100.00%
	Larceny	2	1	100.00%	5	0		13	32	-59.38%
	Vehicle Theft	0	0		0	0		0	1	-100.00%
	Arson	0	0		0	0		0	0	
<b>Property Total:</b>		2	1	100.00%	5	0		13	36	-63.89%
<b>Preliminary Part 1 Crime Totals:</b>		2	1	100.00%	5	1	400.00%	19	42	-54.76%
<b>Current 7 Day Period:</b>		5/21/2023 - 5/27/2023			<b>Prior 7 Day Period:</b>		5/14/2023 - 5/20/2023			
<b>Current 28 Day Period:</b>		4/30/2023 - 5/27/2023			<b>Prior 28 Day Period:</b>		4/2/2023 - 4/29/2023			
<b>Current YTD Day Period:</b>		1/1/2023 - 5/27/2023			<b>Prior YTD Period:</b>		1/1/2022 - 5/27/2022			

Prepared by SPD Crime Analysis Office - Tuesday, May 30, 2023

**NOTE:** SPD moved from UCR to the NIBRS reporting standard on 10/4/16 following the transition to a new RMS System. [Numbers on CompStat reports prior to this date should not be used as a comparison to those on this report.](#) Additional info on these reporting standards can be found on the FBI website: <https://ucr.fbi.gov/nibrs-overview>

This chart represents Preliminary counts of selected crime categories from Police Case Reports. Full statistical analysis to determine the confidence level of this data has not been performed. The % change columns on the preliminary counts differ from the percentage change on the NIBRS crime report, sometimes significantly. The CompStat report is designed for operational use and includes only selected NIBRS categories and coding less complex than full NIBRS rules. Official statistics for these and other NIBRS categories can be found on WASPC & FBI websites once available.

Sunday - Saturday

5/21/2023 TO 5/27/2023

Other Jurisdiction/Unk District



<b><u>A/C</u></b>	<b><u>Offense Statute</u></b>	<b><u>Address</u></b>	<b><u>Reported Date</u></b>	<b><u>Dist</u></b>
C	THEFT 3D FROM BUILDING		5/23/2023	
<b><u>SC10</u></b>				
C	THEFT 3D ALL OTHER	S PALOUSE HWY / E 61ST AVE	5/22/2023	P6