

SPOKANE POLICE DEPARTMENT

PRELIMINARY CITYWIDE **IBR** CRIME REPORT



Preliminary IBR Counts

CHIEF OF POLICE

Craig Meidl

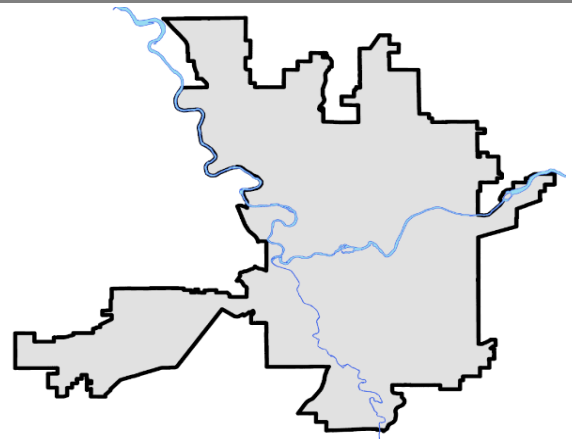
Period Ending: Saturday, May 13, 2023

NIBRS Categories (Part 1 Selected)		7 Day Comparison			28 Day Comparison			YTD Comparison		
		Current	Prior	Percent	Current	Prior	Percent	Current	Prior	Percent
Violent	Criminal Homicide	0	0		0	1	-100.00%	5	6	-16.67%
	Rape	5	5	0.00%	16	25	-36.00%	90	89	1.12%
	Robbery - Commercial	0	4	-100.00%	7	10	-30.00%	33	48	-31.25%
	Robbery - Person	10	3	233.33%	20	19	5.26%	83	69	20.29%
	Aggravated Assault - Non DV	16	13	23.08%	49	45	8.89%	210	192	9.38%
	Aggravated Assault - DV	6	5	20.00%	26	22	18.18%	131	123	6.50%
Violent Total:		37	30	23.33%	118	122	-3.28%	552	527	4.74%
Property	Burglary - Residential	8	21	-61.90%	58	56	3.57%	320	268	19.40%
	Burglary Garage	9	15	-40.00%	51	33	54.55%	176	112	57.14%
	Burglary Commercial	5	9	-44.44%	34	57	-40.35%	211	244	-13.52%
	Larceny	141	169	-16.57%	679	669	1.49%	3289	3934	-16.40%
	Vehicle Theft	29	31	-6.45%	105	94	11.70%	543	601	-9.65%
	Arson	0	0		5	10	-50.00%	36	29	24.14%
Property Total:		192	245	-21.63%	932	919	1.41%	4575	5188	-11.82%
Preliminary Part 1 Crime Totals:		229	275	-16.73%	1050	1041	0.86%	5127	5715	-10.29%
Current 7 Day Period:		5/7/2023 - 5/13/2023			Prior 7 Day Period:		4/30/2023 - 5/6/2023			
Current 28 Day Period:		4/16/2023 - 5/13/2023			Prior 28 Day Period:		3/19/2023 - 4/15/2023			
Current YTD Day Period:		1/1/2023 - 5/13/2023			Prior YTD Period:		1/1/2022 - 5/13/2022			

Prepared by SPD Crime Analysis Office - Monday, May 15, 2023

NOTE: SPD moved from UCR to the NIBRS reporting standard on 10/4/16 following the transition to a new RMS System. [Numbers on CompStat reports prior to this date should not be used as a comparison to those on this report.](#) Additional info on these reporting standards can be found on the FBI website: <https://ucr.fbi.gov/nibrs-overview>

This chart represents Preliminary counts of selected crime categories from Police Case Reports. Full statistical analysis to determine the confidence level of this data has not been performed. The % change columns on the preliminary counts differ from the percentage change on the NIBRS crime report, sometimes significantly. The CompStat report is designed for operational use and includes only selected NIBRS categories and coding less complex than full NIBRS rules. Official statistics for these and other NIBRS categories can be found on WASPC & FBI websites once available.



SPOKANE POLICE DEPARTMENT

Northwest Precinct

ADAM Sector

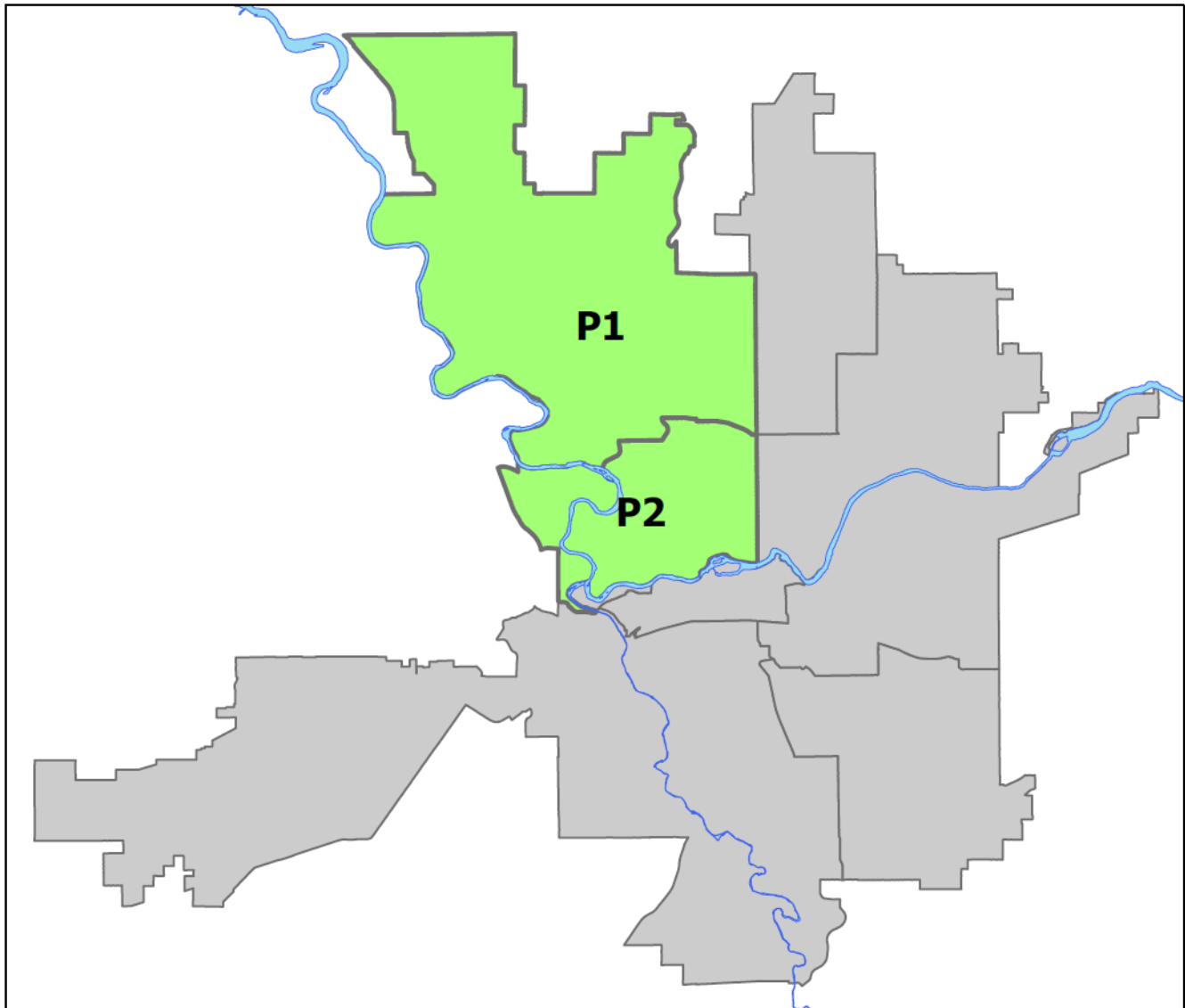


PSA Commander

Captain Tom Hendren

Northwest District (P1)

Central District (P2)



POLICE SUMMARY - Ending: Saturday, May 13, 2023

NORTHWEST PRECINCT (P1, P2) ADAM SECTOR



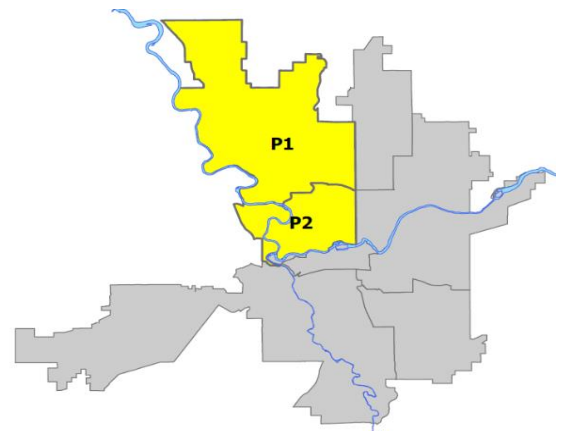
Preliminary IBR Counts

NIBRS Categories (Part 1 Selected)		7 Day Comparison			28 Day Comparison			YTD Comparison		
		Current	Prior	Percent	Current	Prior	Percent	Current	Prior	Percent
Violent	Criminal Homicide	0	0		0	1	-100.00%	2	2	0.00%
	Rape	0	2	-100.00%	4	6	-33.33%	18	24	-25.00%
	Robbery - Commercial	0	0		1	2	-50.00%	4	12	-66.67%
	Robbery - Person	4	1	300.00%	6	5	20.00%	14	19	-26.32%
	Aggravated Assault - Non DV	1	1	0.00%	4	11	-63.64%	37	54	-31.48%
	Aggravated Assault - DV	3	0		7	5	40.00%	36	35	2.86%
Violent Total:		8	4	100.00%	22	30	-26.67%	111	146	-23.97%
Property	Burglary - Residential	2	3	-33.33%	14	20	-30.00%	105	71	47.89%
	Burglary Garage	5	5	0.00%	23	9	155.56%	56	33	69.70%
	Burglary Commercial	0	2	-100.00%	5	17	-70.59%	50	40	25.00%
	Larceny	30	42	-28.57%	151	152	-0.66%	672	743	-9.56%
	Vehicle Theft	2	6	-66.67%	21	24	-12.50%	134	131	2.29%
	Arson	0	0		2	3	-33.33%	9	11	-18.18%
Property Total:		39	58	-32.76%	216	225	-4.00%	1026	1029	-0.29%
Preliminary Part 1 Crime Totals:		47	62	-24.19%	238	255	-6.67%	1137	1175	-3.23%
Current 7 Day Period:		5/7/2023 - 5/13/2023			Prior 7 Day Period:		4/30/2023 - 5/6/2023			
Current 28 Day Period:		4/16/2023 - 5/13/2023			Prior 28 Day Period:		3/19/2023 - 4/15/2023			
Current YTD Day Period:		1/1/2023 - 5/13/2023			Prior YTD Period:		1/1/2022 - 5/13/2022			

Prepared by SPD Crime Analysis Office - Monday, May 15, 2023

NOTE: SPD moved from UCR to the NIBRS reporting standard on 10/4/16 following the transition to a new RMS System. [Numbers on CompStat reports prior to this date should not be used as a comparison to those on this report.](#) Additional info on these reporting standards can be found on the FBI website: <https://ucr.fbi.gov/nibrs-overview>

This chart represents Preliminary counts of selected crime categories from Police Case Reports. Full statistical analysis to determine the confidence level of this data has not been performed. The % change columns on the preliminary counts differ from the percentage change on the NIBRS crime report, sometimes significantly. The CompStat report is designed for operational use and includes only selected NIBRS categories and coding less complex than full NIBRS rules. Official statistics for these and other NIBRS categories can be found on WASPC & FBI websites once available.



Note: On 1/8/23 boundary changes were implemented dividing the North Precinct into two (NW and NE). The Northwest Precinct ADAM Sector consists of P1 and P2; Consequently this page did not exist on printed CompStat reports prior to 1/8/23

POLICE SUMMARY - Ending: Saturday, May 13, 2023



NW - Northwest District (P1)

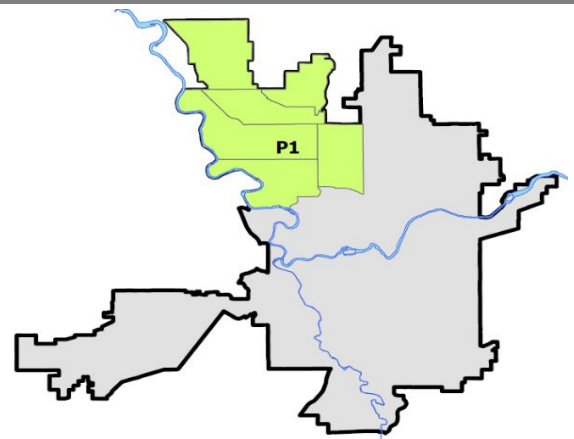
Preliminary IBR Counts

NIBRS Categories (Part 1 Selected)		7 Day Comparison			28 Day Comparison			YTD Comparison		
		Current	Prior	Percent	Current	Prior	Percent	Current	Prior	Percent
Violent	Criminal Homicide	0	0		0	0		0	1	-100.00%
	Rape	0	0		1	3	-66.67%	7	10	-30.00%
	Robbery - Commercial	0	0		0	0		0	5	-100.00%
	Robbery - Person	3	1	200.00%	4	2	100.00%	7	8	-12.50%
	Aggravated Assault - Non DV	0	0		0	7	-100.00%	18	21	-14.29%
	Aggravated Assault - DV	2	0		4	3	33.33%	19	15	26.67%
Violent Total:		5	1	400.00%	9	15	-40.00%	51	60	-15.00%
Property	Burglary - Residential	1	2	-50.00%	7	11	-36.36%	55	35	57.14%
	Burglary Garage	4	5	-20.00%	20	7	185.71%	36	18	100.00%
	Burglary Commercial	0	0		0	1	-100.00%	15	15	0.00%
	Larceny	13	23	-43.48%	73	72	1.39%	330	307	7.49%
	Vehicle Theft	1	1	0.00%	6	10	-40.00%	47	53	-11.32%
	Arson	0	0		0	2	-100.00%	3	4	-25.00%
Property Total:		19	31	-38.71%	106	103	2.91%	486	432	12.50%
Preliminary Part 1 Crime Totals:		24	32	-25.00%	115	118	-2.54%	537	492	9.15%
Current 7 Day Period:		5/7/2023 - 5/13/2023			Prior 7 Day Period:		4/30/2023 - 5/6/2023			
Current 28 Day Period:		4/16/2023 - 5/13/2023			Prior 28 Day Period:		3/19/2023 - 4/15/2023			
Current YTD Day Period:		1/1/2023 - 5/13/2023			Prior YTD Period:		1/1/2022 - 5/13/2022			

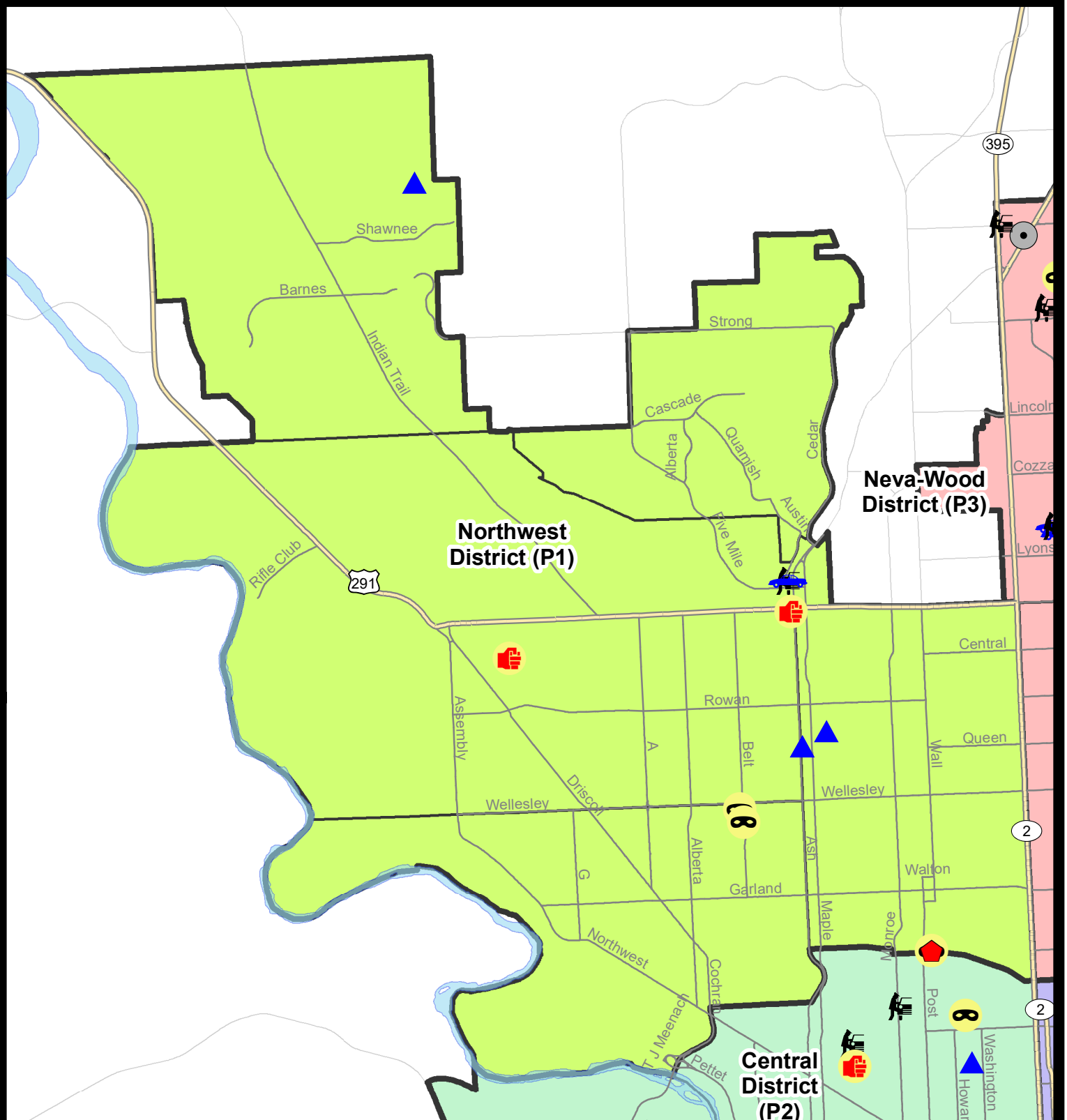
Prepared by SPD Crime Analysis Office - Monday, May 15, 2023

NOTE: SPD moved from UCR to the NIBRS reporting standard on 10/4/16 following the transition to a new RMS System. [Numbers on CompStat reports prior to this date should not be used as a comparison to those on this report.](#) Additional info on these reporting standards can be found on the FBI website: <https://ucr.fbi.gov/nibrs-overview>

This chart represents Preliminary counts of selected crime categories from Police Case Reports. Full statistical analysis to determine the confidence level of this data has not been performed. The % change columns on the preliminary counts differ from the percentage change on the NIBRS crime report, sometimes significantly. The CompStat report is designed for operational use and includes only selected NIBRS categories and coding less complex than full NIBRS rules. Official statistics for these and other NIBRS categories can be found on WASPC & FBI websites once available.



Note: On 1/8/23 a boundary change to P1 added a portion of the prior area to P2 (SPA2EG); Consequently activity in P1 will appear a bit lower if compared to printed CompStat reports prior to 1/8/23



Neva-Wood District (P3)

Northwest District (P1)

Central District (P2)

City of Spokane
Northwest District (P1)
Selected Crime Codes
2023-05-07 to 2023-05-13
 Prepared By:
Crime Analysis Unit
Spokane Police Department

Legend

NIBRS Events



Criminal Homicide



Rape



Robbery Commercial



Robbery Person



Aggravated Assault



Burglary Residential



Burglary Garage



Burglary Commercial



Vehicle Prowling



Vehicle Theft



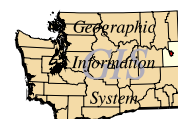
Arson



Cases Represent LERMS Crime Codes
 Points may indicate multiple events
 Note: Veh Prowl is only Larceny displayed

For Additional Information on
 Incidents pertaining to an
 Area, Trend, or Pattern
 Contact Information Analysis

0 0.25 0.5 1 Miles



THIS IS NOT A LEGAL DOCUMENT:
 The information shown on this map is compiled
 from various sources and is subject to constant
 revision. Information shown on this map should
 not be used to determine the location of facilities
 in relationship to property lines, section lines,
 streets, etc.

Sunday - Saturday

5/7/2023 TO 5/13/2023

NW - Northwest District (P1)



<u>A/C</u>	<u>Offense Statute</u>	<u>Address</u>	<u>Reported Date</u>	<u>Dist</u>
<u>SPA1AD</u>				
C	ROBBERY 1D PERSON	2200 W WELLESLEY AVE	5/8/2023	P1
C	ROBBERY 1D PERSON	2200 W WELLESLEY AVE	5/9/2023	P1
C	THEFT 1D SHOPLIFTING	2300 W WELLESLEY AVE	5/9/2023	P1
C	THEFT 3D ALL OTHER	4300 N ASH ST	5/9/2023	P1
C	THEFT 3D SHOPLIFTING	2200 W WELLESLEY AVE	5/9/2023	P1
C	THEFT 3D SHOPLIFTING	2300 W WELLESLEY AVE	5/11/2023	P1
C	THEFT 3D SHOPLIFTING	2500 W WELLESLEY AVE	5/11/2023	P1
C	THEFT 3D SHOPLIFTING	2300 W WELLESLEY AVE	5/12/2023	
<u>SPA1BS</u>				
A	THEFT 3D FROM MOTOR VEHICLE	6500 N ASH ST	5/11/2023	P1
A	THEFT OF MOTOR VEHICLE	6500 N ASH ST	5/11/2023	P1
<u>SPA1IT</u>				
C	BURGLARY 1D GARAGE	10000 N SEMINOLE DR	5/7/2023	P1
C	THEFT 3D VEHICLE PARTS AND ACCESSORIES	9000 N SUNDANCE DR	5/12/2023	P1
C	THEFT 3D VEHICLE PARTS AND ACCESSORIES	9800 N WIEBER DR	5/13/2023	P1
<u>SPA1NH</u>				
C	BURGLARY 1D FROM RESIDENCE	700 W CORA AVE	5/10/2023	P4
C	BURGLARY 2D GARAGE	5200 N WALNUT ST	5/7/2023	P1
C	BURGLARY 2D GARAGE	5100 N ASH ST	5/7/2023	
C	BURGLARY 2D GARAGE	5100 N ASH ST	5/7/2023	
C	ROBBERY 1D PERSON	700 W CORA AVE	5/10/2023	P4
C	THEFT 3D ALL OTHER	5600 N MADISON ST	5/7/2023	P1
C	THEFT 3D SHOPLIFTING	3600 N DIVISION ST	5/7/2023	P1
<u>SPA1NW</u>				
C	ASSAULT 2D	1700 W FRANCIS AVE	5/9/2023	P1
C	ASSAULT 2D	5800 N SUTHERLIN ST	5/10/2023	P1
C	THEFT 3D FROM BUILDING	4000 W ROWAN AVE	5/10/2023	
C	THEFT 3D VEHICLE PARTS AND ACCESSORIES	2600 W BROAD AVE	5/10/2023	P1

POLICE SUMMARY - Ending: Saturday, May 13, 2023



NW - North Central District (P2)

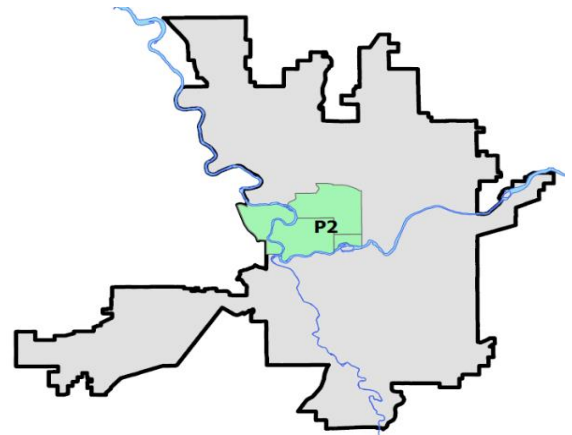
Preliminary IBR Counts

NIBRS Categories (Part 1 Selected)		7 Day Comparison			28 Day Comparison			YTD Comparison		
		Current	Prior	Percent	Current	Prior	Percent	Current	Prior	Percent
Violent	Criminal Homicide	0	0		0	1	-100.00%	2	1	100.00%
	Rape	0	2	-100.00%	3	3	0.00%	11	14	-21.43%
	Robbery - Commercial	0	0		1	2	-50.00%	4	7	-42.86%
	Robbery - Person	1	0		2	3	-33.33%	7	11	-36.36%
	Aggravated Assault - Non DV	1	1	0.00%	4	4	0.00%	19	33	-42.42%
	Aggravated Assault - DV	1	0		3	2	50.00%	17	20	-15.00%
Violent Total:		3	3	0.00%	13	15	-13.33%	60	86	-30.23%
Property	Burglary - Residential	1	1	0.00%	7	9	-22.22%	50	36	38.89%
	Burglary Garage	1	0		3	2	50.00%	20	15	33.33%
	Burglary Commercial	0	2	-100.00%	5	16	-68.75%	35	25	40.00%
	Larceny	17	19	-10.53%	78	80	-2.50%	342	436	-21.56%
	Vehicle Theft	1	5	-80.00%	15	14	7.14%	87	78	11.54%
	Arson	0	0		2	1	100.00%	6	7	-14.29%
Property Total:		20	27	-25.93%	110	122	-9.84%	540	597	-9.55%
Preliminary Part 1 Crime Totals:		23	30	-23.33%	123	137	-10.22%	600	683	-12.15%
Current 7 Day Period:		5/7/2023 - 5/13/2023			Prior 7 Day Period:		4/30/2023 - 5/6/2023			
Current 28 Day Period:		4/16/2023 - 5/13/2023			Prior 28 Day Period:		3/19/2023 - 4/15/2023			
Current YTD Day Period:		1/1/2023 - 5/13/2023			Prior YTD Period:		1/1/2022 - 5/13/2022			

Prepared by SPD Crime Analysis Office - Monday, May 15, 2023

NOTE: SPD moved from UCR to the NIBRS reporting standard on 10/4/16 following the transition to a new RMS System. [Numbers on CompStat reports prior to this date should not be used as a comparison to those on this report.](#) Additional info on these reporting standards can be found on the FBI website: <https://ucr.fbi.gov/nibrs-overview>

This chart represents Preliminary counts of selected crime categories from Police Case Reports. Full statistical analysis to determine the confidence level of this data has not been performed. The % change columns on the preliminary counts differ from the percentage change on the NIBRS crime report, sometimes significantly. The CompStat report is designed for operational use and includes only selected NIBRS categories and coding less complex than full NIBRS rules. Official statistics for these and other NIBRS categories can be found on WASPC & FBI websites once available.



Note: On 1/8/23 a boundary change to P2 added a portion of the P1 area into P2 (SPA2EG); Consequently activity in P2 will appear a bit higher if compared to printed CompStat reports prior to 1/8/23

Sunday - Saturday

NW - Central District (P2)

5/7/2023 TO 5/13/2023



<u>A/C</u>	<u>Offense Statute</u>	<u>Address</u>	<u>Reported Date</u>	<u>Dist</u>
<u>SPA2EG</u>				
C	ASSAULT 2D	1300 W JACKSON AVE	5/13/2023	P1
A	BURGLARY 2D GARAGE	2400 N STEVENS ST	5/8/2023	P2
C	MAIL THEFT	1900 N MAPLE ST	5/9/2023	P2
C	RESIDENTIAL BURGLARY	800 W MAXWELL AVE	5/9/2023	P2
C	ROBBERY 2D PERSON	500 W CLEVELAND AVE	5/8/2023	P1
C	THEFT 2D FROM MOTOR VEHICLE	1300 W CHELAN AVE	5/9/2023	P2
C	THEFT 2D FROM MOTOR VEHICLE	2900 N MONROE ST	5/13/2023	P2
C	THEFT 3D ALL OTHER	1600 N HOWARD ST	5/10/2023	P2
C	THEFT 3D FROM BUILDING	2100 W BUCKEYE AVE	5/10/2023	P2
C	THEFT 3D VEHICLE PARTS AND ACCESSORIES	2900 N MONROE ST	5/13/2023	P2
<u>SPA2RS</u>				
C	THEFT 2D FROM MOTOR VEHICLE	100 W NORTH RIVER DR	5/10/2023	P2
C	THEFT 3D FROM MOTOR VEHICLE	N NORMANDIE ST / W BOONE AVE	5/7/2023	P2
C	THEFT 3D FROM MOTOR VEHICLE	300 W NORTH RIVER DR	5/8/2023	P2
C	THEFT 3D FROM MOTOR VEHICLE	300 W NORTH RIVER DR	5/12/2023	
<u>SPA2WC</u>				
C	ASSAULT 3D WEAPON OR NEGLIGENT INJURY	1500 W GARDNER AVE	5/7/2023	P2
C	THEFT 2D ALL OTHER	1800 N ASH ST	5/7/2023	P2
C	THEFT 2D ALL OTHER	1100 W MALLON AVE	5/7/2023	P2
C	THEFT 2D ALL OTHER	1300 N CEDAR ST	5/9/2023	P2
C	THEFT 2D ALL OTHER	1700 W BOONE AVE	5/10/2023	P2
C	THEFT 3D ALL OTHER	1700 W BOONE AVE	5/12/2023	P2
C	THEFT 3D SHOPLIFTING	1000 W SUMMIT PKWY	5/10/2023	
C	THEFT OF MOTOR VEHICLE	1700 W BOONE AVE	5/12/2023	P2
<u>SPA2WH</u>				
C	THEFT 3D FROM MOTOR VEHICLE	1900 N HOLY NAMES CT	5/8/2023	P2

SPOKANE POLICE DEPARTMENT

Northeast Precinct

BAKER Sector

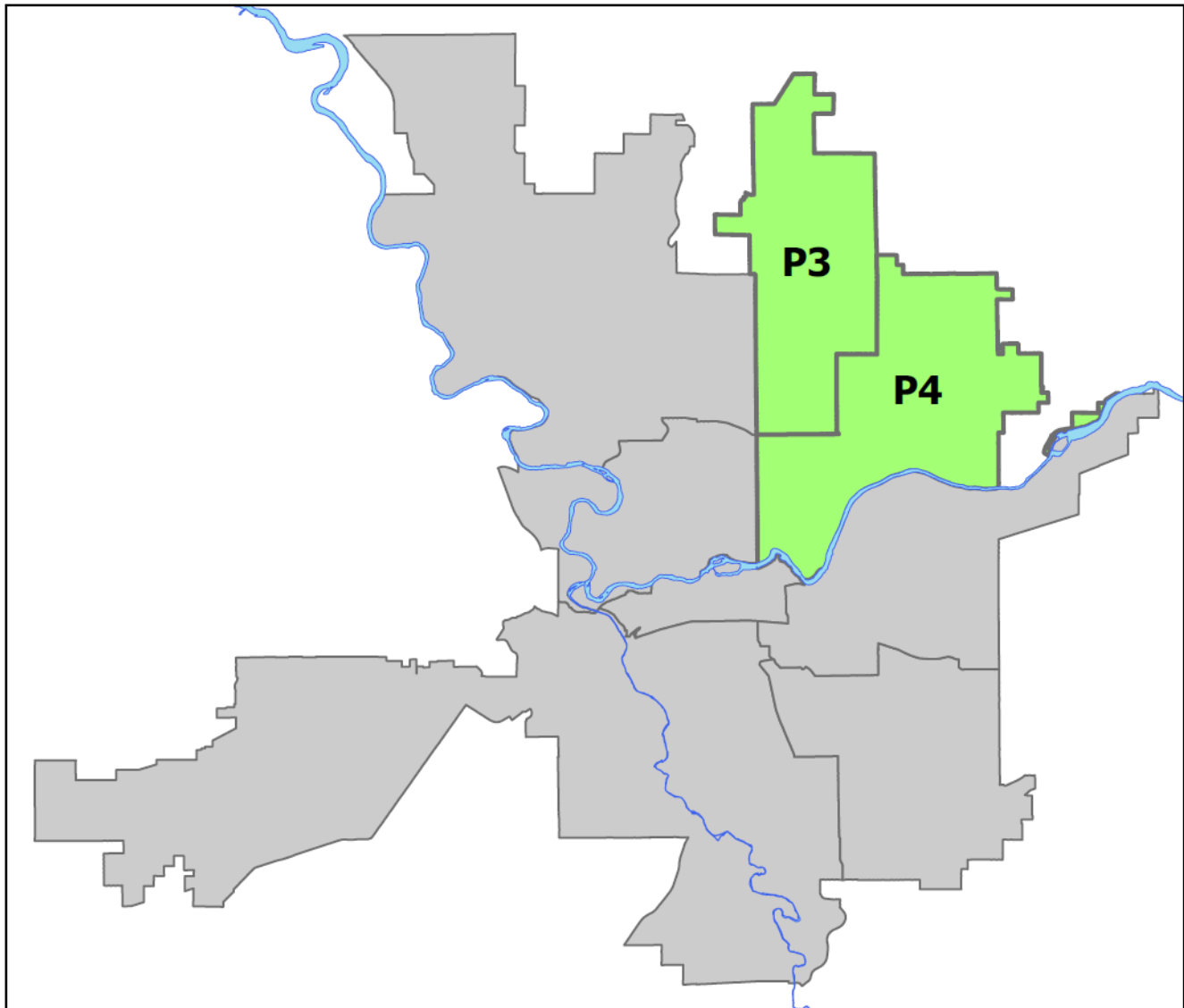


PSA Commander

Captain Steve Wohl

NevaWood District (P3)

Northeast District (P4)



POLICE SUMMARY - Ending: Saturday, May 13, 2023

NORTHEAST PRECINCT (P3, P4) BAKER SECTOR



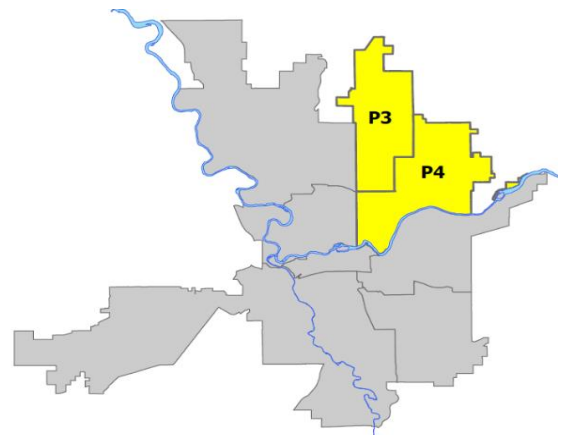
Preliminary IBR Counts

NIBRS Categories (Part 1 Selected)		7 Day Comparison			28 Day Comparison			YTD Comparison		
		Current	Prior	Percent	Current	Prior	Percent	Current	Prior	Percent
Violent	Criminal Homicide	0	0		0	0		1	1	0.00%
	Rape	1	1	0.00%	5	5	0.00%	26	22	18.18%
	Robbery - Commercial	0	3	-100.00%	5	6	-16.67%	18	25	-28.00%
	Robbery - Person	2	1	100.00%	5	6	-16.67%	24	26	-7.69%
	Aggravated Assault - Non DV	7	6	16.67%	21	13	61.54%	62	55	12.73%
	Aggravated Assault - DV	1	2	-50.00%	11	8	37.50%	51	40	27.50%
Violent Total:		11	13	-15.38%	47	38	23.68%	182	169	7.69%
Property	Burglary - Residential	2	14	-85.71%	29	22	31.82%	138	100	38.00%
	Burglary Garage	2	5	-60.00%	12	9	33.33%	55	34	61.76%
	Burglary Commercial	2	7	-71.43%	15	23	-34.78%	80	98	-18.37%
	Larceny	49	59	-16.95%	260	256	1.56%	1318	1385	-4.84%
	Vehicle Theft	8	13	-38.46%	36	39	-7.69%	214	228	-6.14%
	Arson	0	0		2	2	0.00%	11	7	57.14%
Property Total:		63	98	-35.71%	354	351	0.85%	1816	1852	-1.94%
Preliminary Part 1 Crime Totals:		74	111	-33.33%	401	389	3.08%	1998	2021	-1.14%
Current 7 Day Period:		5/7/2023 - 5/13/2023			Prior 7 Day Period:		4/30/2023 - 5/6/2023			
Current 28 Day Period:		4/16/2023 - 5/13/2023			Prior 28 Day Period:		3/19/2023 - 4/15/2023			
Current YTD Day Period:		1/1/2023 - 5/13/2023			Prior YTD Period:		1/1/2022 - 5/13/2022			

Prepared by SPD Crime Analysis Office - Monday, May 15, 2023

NOTE: SPD moved from UCR to the NIBRS reporting standard on 10/4/16 following the transition to a new RMS System. [Numbers on CompStat reports prior to this date should not be used as a comparison to those on this report.](#) Additional info on these reporting standards can be found on the FBI website: <https://ucr.fbi.gov/nibrs-overview>

This chart represents Preliminary counts of selected crime categories from Police Case Reports. Full statistical analysis to determine the confidence level of this data has not been performed. The % change columns on the preliminary counts differ from the percentage change on the NIBRS crime report, sometimes significantly. The CompStat report is designed for operational use and includes only selected NIBRS categories and coding less complex than full NIBRS rules. Official statistics for these and other NIBRS categories can be found on WASPC & FBI websites once available.



Note: On 1/8/23 boundary changes were implemented dividing the North Precinct into two (NW and NE). The Northeast Precinct BAKER Sector consists of P3 and P4; Consequently this page did not exist on printed reports prior to 1/8/23

POLICE SUMMARY - Ending: Saturday, May 13, 2023



NE - Neva-Wood District (P3)

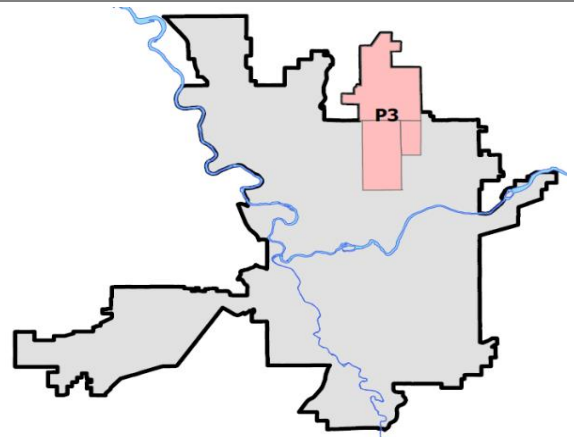
Preliminary IBR Counts

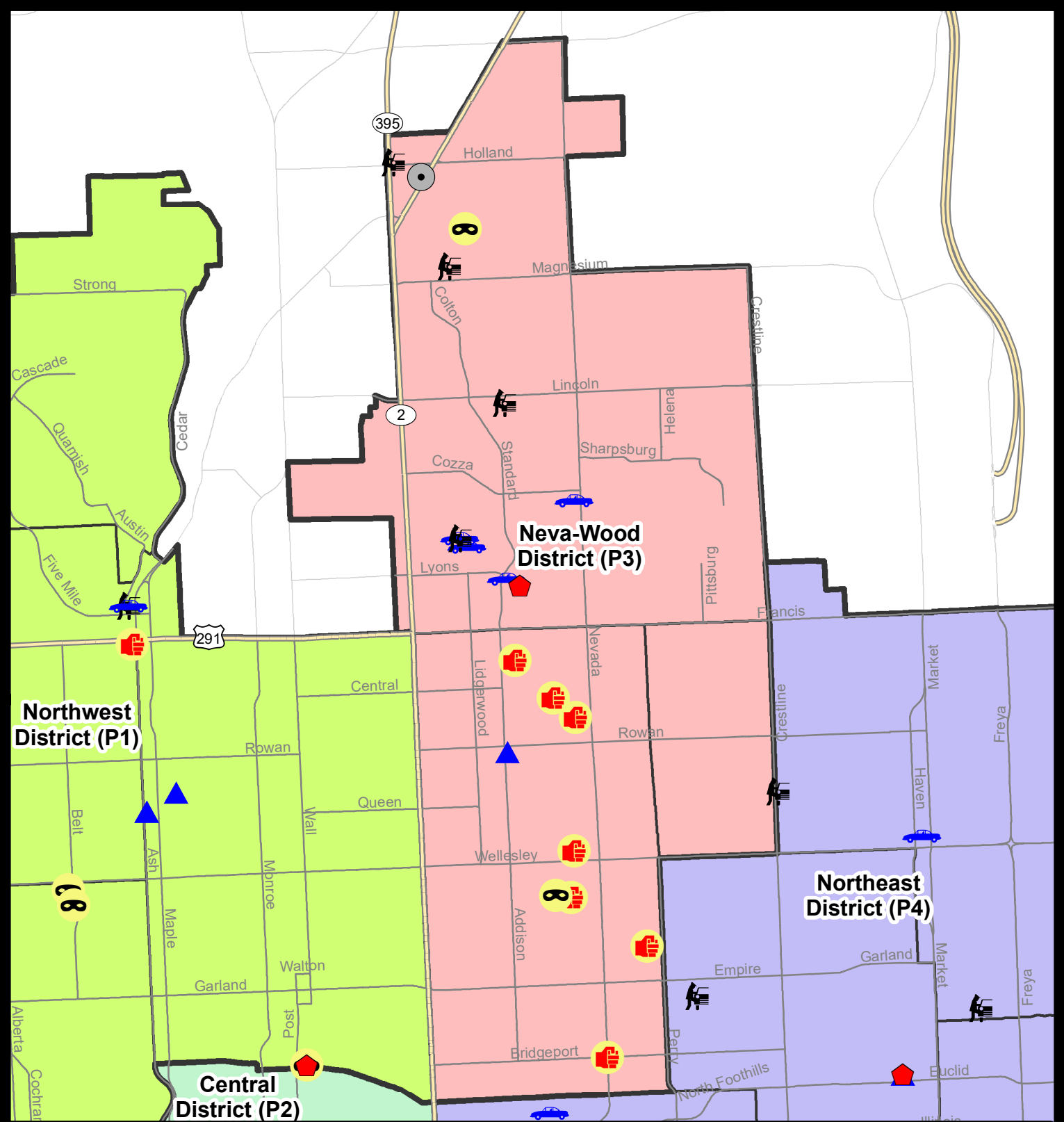
NIBRS Categories (Part 1 Selected)		7 Day Comparison			28 Day Comparison			YTD Comparison		
		Current	Prior	Percent	Current	Prior	Percent	Current	Prior	Percent
Violent	Criminal Homicide	0	0		0	0		1	1	0.00%
	Rape	0	1	-100.00%	3	2	50.00%	13	10	30.00%
	Robbery - Commercial	0	3	-100.00%	5	2	150.00%	13	19	-31.58%
	Robbery - Person	2	0		4	2	100.00%	13	17	-23.53%
	Aggravated Assault - Non DV	6	0		10	5	100.00%	29	24	20.83%
	Aggravated Assault - DV	1	2	-50.00%	8	6	33.33%	32	17	88.24%
Violent Total:		9	6	50.00%	30	17	76.47%	101	88	14.77%
Property	Burglary - Residential	1	8	-87.50%	17	13	30.77%	78	52	50.00%
	Burglary Garage	1	3	-66.67%	5	7	-28.57%	35	21	66.67%
	Burglary Commercial	1	6	-83.33%	12	17	-29.41%	59	38	55.26%
	Larceny	36	43	-16.28%	185	173	6.94%	944	963	-1.97%
	Vehicle Theft	4	4	0.00%	16	17	-5.88%	114	123	-7.32%
	Arson	0	0		1	2	-50.00%	9	3	200.00%
Property Total:		43	64	-32.81%	236	229	3.06%	1239	1200	3.25%
Preliminary Part 1 Crime Totals:		52	70	-25.71%	266	246	8.13%	1340	1288	4.04%
Current 7 Day Period:		5/7/2023 - 5/13/2023			Prior 7 Day Period:		4/30/2023 - 5/6/2023			
Current 28 Day Period:		4/16/2023 - 5/13/2023			Prior 28 Day Period:		3/19/2023 - 4/15/2023			
Current YTD Day Period:		1/1/2023 - 5/13/2023			Prior YTD Period:		1/1/2022 - 5/13/2022			

Prepared by SPD Crime Analysis Office - Monday, May 15, 2023

NOTE: SPD moved from UCR to the NIBRS reporting standard on 10/4/16 following the transition to a new RMS System. [Numbers on CompStat reports prior to this date should not be used as a comparison to those on this report.](#) Additional info on these reporting standards can be found on the FBI website: <https://ucr.fbi.gov/nibrs-overview>

This chart represents Preliminary counts of selected crime categories from Police Case Reports. Full statistical analysis to determine the confidence level of this data has not been performed. The % change columns on the preliminary counts differ from the percentage change on the NIBRS crime report, sometimes significantly. The CompStat report is designed for operational use and includes only selected NIBRS categories and coding less complex than full NIBRS rules. Official statistics for these and other NIBRS categories can be found on WASPC & FBI websites once available.





City of Spokane
Neva-Wood District (P3)
Selected Crime Codes
2023-05-07 to 2023-05-13
 Prepared By:
 Crime Analysis Unit
 Spokane Police Department

Legend

NIBRS Events



Criminal Homicide



Rape



Robbery Commercial



Robbery Person



Aggravated Assault



Burglary Residential



Burglary Garage



Burglary Commercial



Vehicle Prowling



Vehicle Theft



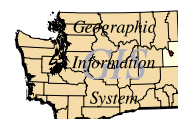
Arson



Cases Represent LERMS Crime Codes
 Points may indicate multiple events
 Note: Veh Prowl is only Larceny displayed

For Additional Information on
 Incidents pertaining to an
 Area, Trend, or Pattern
 Contact Information Analysis

0 0.2 0.4 0.8 Miles



THIS IS NOT A LEGAL DOCUMENT:
 The information shown on this map is compiled
 from various sources and is subject to constant
 revision. Information shown on this map should
 not be used to determine the location of facilities
 in relationship to property lines, section lines,
 streets, etc.

Sunday - Saturday

5/7/2023 TO 5/13/2023

NE - Neva-Wood District (P3)



<u>A/C</u>	<u>Offense Statute</u>	<u>Address</u>	<u>Reported Date</u>	<u>Dist</u>
<u>SPB3NL</u>				
C	ASSAULT 1D	E BRIDGEPORT AVE / N NEVADA ST	5/7/2023	P4
C	ASSAULT 1D	800 E JOSEPH AVE	5/10/2023	P3
C	ASSAULT 2D	6000 N WISCOMB ST	5/8/2023	P4
C	ASSAULT 2D	800 E BROAD AVE	5/8/2023	P4
C	BURGLARY 2D GARAGE	5400 N ADDISON ST	5/7/2023	P3
C	DRIVE BY SHOOTING	1200 E LACROSSE AVE	5/7/2023	P3
C	DRIVE BY SHOOTING	N CINCINNATI ST / E HEROY AVE	5/8/2023	P4
C	HARASSMENT FELONY WEAPON INVOLVED	700 E JOSEPH AVE	5/10/2023	P4
C	RETAIL THEFT WITH SPECIAL CIRCUMSTANCES 3D	4700 N DIVISION ST	5/13/2023	P4
C	ROBBERY 1D PERSON	600 E HEROY AVE	5/8/2023	P3
C	THEFT 2D ALL OTHER	3600 N DIVISION ST	5/8/2023	
C	THEFT 2D VEHICLE PARTS AND ACCESSORIES	500 E GARLAND AVE	5/8/2023	P3
C	THEFT 3D ALL OTHER	500 E FRANCIS AVE	5/7/2023	P3
C	THEFT 3D ALL OTHER	4700 N DIVISION ST	5/8/2023	P3
C	THEFT 3D ALL OTHER	0 E COURTLAND AVE	5/8/2023	P3
C	THEFT 3D ALL OTHER	800 E PROVIDENCE AVE	5/11/2023	P3
C	THEFT 3D ALL OTHER	N NEVADA ST / E WELLESLEY AVE	5/12/2023	P3
C	THEFT 3D ALL OTHER	0 E SANSON AVE	5/13/2023	
C	THEFT 3D SHOPLIFTING	5800 N DIVISION ST	5/8/2023	P3
C	THEFT 3D SHOPLIFTING	0 E EMPIRE AVE	5/10/2023	P3
C	THEFT 3D SHOPLIFTING	4700 N DIVISION ST	5/7/2023	
C	THEFT 3D SHOPLIFTING	4700 N DIVISION ST	5/11/2023	
C	THEFT 3D VEHICLE PARTS AND ACCESSORIES	900 E GARLAND AVE	5/13/2023	P3
<u>SPB3SH</u>				
A	BURGLARY 2D COMMERCIAL	9400 N NEWPORT HWY	5/11/2023	P4
C	ORGANIZED RETAIL THEFT 2D	9200 N COLTON ST	5/11/2023	P4
C	RESIDENTIAL BURGLARY	6600 N STANDARD ST	5/8/2023	P4
C	ROBBERY 1D PERSON	500 E JAY AVE	5/8/2023	P4
C	TAKING MOTOR VEHICLE WITHOUT PERMISSION 2D	N LIDGERWOOD ST / E WEDGEWOOD AVE	5/12/2023	P4
C	THEFT 2D ALL OTHER	9600 N COLFAX RD	5/8/2023	P3
C	THEFT 2D ALL OTHER	N COLTON ST / E WEDGEWOOD AVE	5/8/2023	P3
C	THEFT 2D ALL OTHER	1400 E HOLYOKE AVE	5/9/2023	P3
C	THEFT 2D FROM MOTOR VEHICLE	8700 N HILL N DALE ST	5/11/2023	P3
C	THEFT 2D FROM MOTOR VEHICLE	9500 N DIVISION ST	5/9/2023	
C	THEFT 2D SHOPLIFTING	9600 N NEWPORT HWY	5/9/2023	
C	THEFT 3D ALL OTHER	6600 N STANDARD ST	5/8/2023	P4
C	THEFT 3D ALL OTHER	9200 N COLTON ST	5/10/2023	P4
C	THEFT 3D FROM MOTOR VEHICLE	100 E WEDGEWOOD AVE	5/10/2023	P3

For protection of victim privacy, the entire address on sexual assault crimes has been redacted.

A/C	Offense Statute	Address	Reported Date	Dist
C	THEFT 3D FROM MOTOR VEHICLE	500 E GETTYSBURG DR	5/12/2023	
C	THEFT 3D SHOPLIFTING	9200 N COLTON ST	5/8/2023	P4
C	THEFT 3D SHOPLIFTING	9200 N COLTON ST	5/9/2023	P4
C	THEFT 3D SHOPLIFTING	9200 N COLTON ST	5/10/2023	P4
C	THEFT 3D SHOPLIFTING	9200 N COLTON ST	5/11/2023	P4
C	THEFT 3D SHOPLIFTING	9200 N COLTON ST	5/12/2023	P3
C	THEFT 3D SHOPLIFTING	6600 N DIVISION ST	5/9/2023	
C	THEFT 3D SHOPLIFTING	6600 N DIVISION ST	5/10/2023	
C	THEFT 3D SHOPLIFTING	9100 N NEWPORT HWY	5/10/2023	
C	THEFT 3D SHOPLIFTING	6600 N DIVISION ST	5/10/2023	
C	THEFT 3D SHOPLIFTING	9100 N NEWPORT HWY	5/11/2023	
C	THEFT 3D SHOPLIFTING	9100 N NEWPORT HWY	5/12/2023	
C	THEFT OF MOTOR VEHICLE	100 E WEDGEWOOD AVE	5/10/2023	P4
C	THEFT OF MOTOR VEHICLE	7200 N NEVADA ST	5/11/2023	P4
C	THEFT OF MOTOR VEHICLE	6600 N ADDISON ST	5/12/2023	P4

POLICE SUMMARY - Ending: Saturday, May 13, 2023



NE - Northeast District (P4)

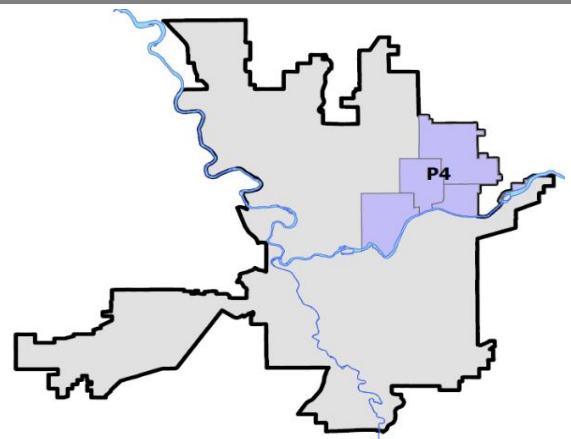
Preliminary IBR Counts

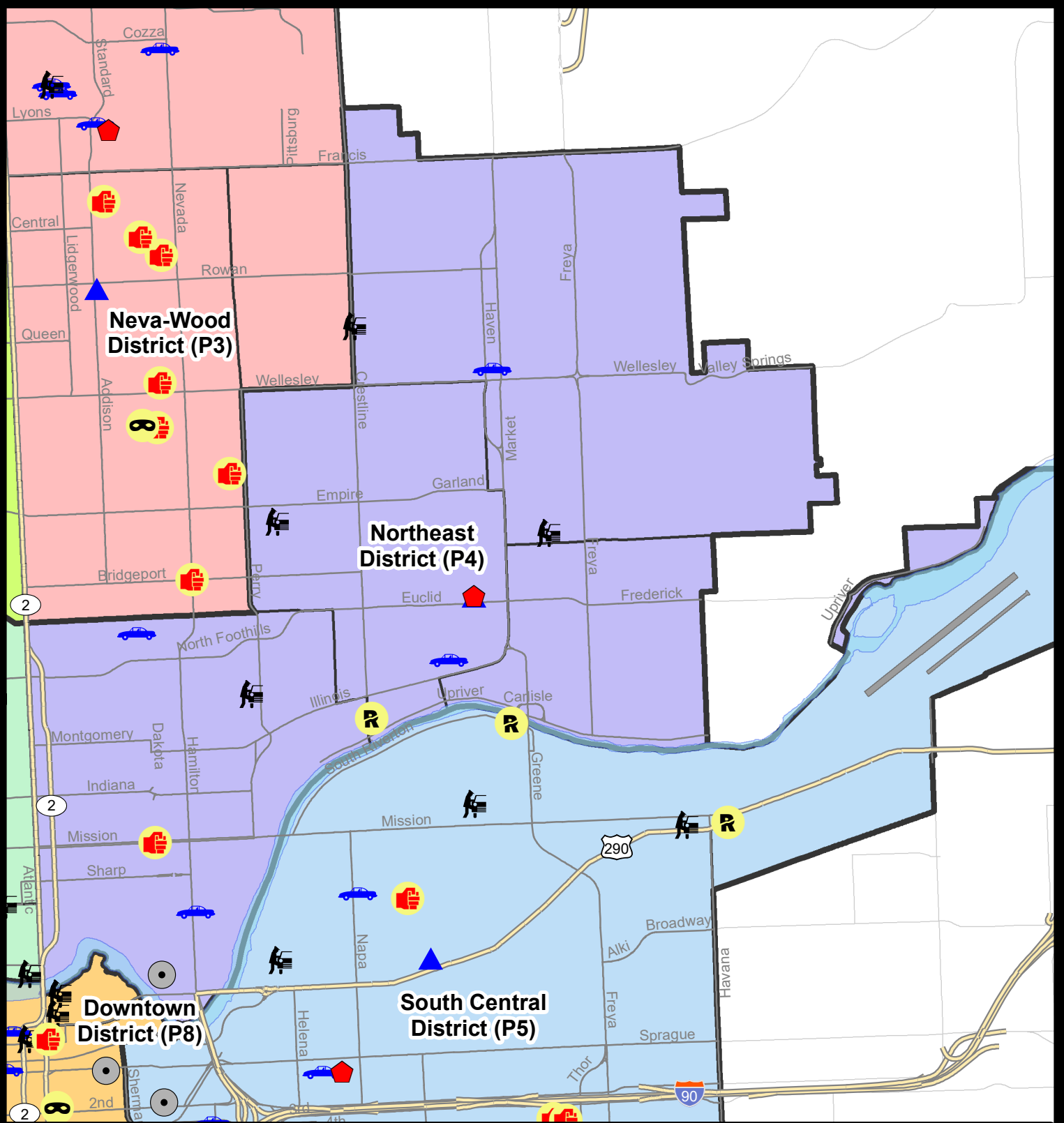
NIBRS Categories (Part 1 Selected)		7 Day Comparison			28 Day Comparison			YTD Comparison		
		Current	Prior	Percent	Current	Prior	Percent	Current	Prior	Percent
Violent	Criminal Homicide	0	0		0	0		0	0	
	Rape	1	0		2	3	-33.33%	13	12	8.33%
	Robbery - Commercial	0	0		0	4	-100.00%	5	6	-16.67%
	Robbery - Person	0	1	-100.00%	1	4	-75.00%	11	9	22.22%
	Aggravated Assault - Non DV	1	6	-83.33%	11	8	37.50%	33	31	6.45%
	Aggravated Assault - DV	0	0		3	2	50.00%	19	23	-17.39%
Violent Total:		2	7	-71.43%	17	21	-19.05%	81	81	0.00%
Property	Burglary - Residential	1	6	-83.33%	12	9	33.33%	60	48	25.00%
	Burglary Garage	1	2	-50.00%	7	2	250.00%	20	13	53.85%
	Burglary Commercial	1	1	0.00%	3	6	-50.00%	21	60	-65.00%
	Larceny	13	16	-18.75%	75	83	-9.64%	374	422	-11.37%
	Vehicle Theft	4	9	-55.56%	20	22	-9.09%	100	105	-4.76%
	Arson	0	0		1	0		2	4	-50.00%
Property Total:		20	34	-41.18%	118	122	-3.28%	577	652	-11.50%
Preliminary Part 1 Crime Totals:		22	41	-46.34%	135	143	-5.59%	658	733	-10.23%
Current 7 Day Period:		5/7/2023 - 5/13/2023			Prior 7 Day Period:		4/30/2023 - 5/6/2023			
Current 28 Day Period:		4/16/2023 - 5/13/2023			Prior 28 Day Period:		3/19/2023 - 4/15/2023			
Current YTD Day Period:		1/1/2023 - 5/13/2023			Prior YTD Period:		1/1/2022 - 5/13/2022			

Prepared by SPD Crime Analysis Office - Monday, May 15, 2023

NOTE: SPD moved from UCR to the NIBRS reporting standard on 10/4/16 following the transition to a new RMS System. [Numbers on CompStat reports prior to this date should not be used as a comparison to those on this report.](#) Additional info on these reporting standards can be found on the FBI website: <https://ucr.fbi.gov/nibrs-overview>

This chart represents Preliminary counts of selected crime categories from Police Case Reports. Full statistical analysis to determine the confidence level of this data has not been performed. The % change columns on the preliminary counts differ from the percentage change on the NIBRS crime report, sometimes significantly. The CompStat report is designed for operational use and includes only selected NIBRS categories and coding less complex than full NIBRS rules. Official statistics for these and other NIBRS categories can be found on WASPC & FBI websites once available.





City of Spokane

Northeast District (P4)

Selected Crime Codes

2023-05-07 to 2023-05-13

Prepared By:
Crime Analysis Unit
Spokane Police Department

Legend

NIBRS Events



Criminal Homicide



Rape



Robbery Commercial



Robbery Person



Aggravated Assault



Burglary Residential



Burglary Garage



Burglary Commercial



Vehicle Prowling



Vehicle Theft



Arson



Cases Represent LERMS Crime Codes
Points may indicate multiple events
Note: Veh Prowl is only Larceny displayed

For Additional Information on
Incidents pertaining to an
Area, Trend, or Pattern
Contact Information Analysis

0 0.2 0.4 0.8 Miles



THIS IS NOT A LEGAL DOCUMENT.
The information shown on this map is compiled
from various sources and is subject to constant
revision. Information shown on this map should
not be used to determine the location of facilities
in relationship to property lines, section lines,
streets, etc.

Sunday - Saturday

NE - Northeast District (P4)

5/7/2023 TO 5/13/2023



<u>A/C</u>	<u>Offense Statute</u>	<u>Address</u>	<u>Reported Date</u>	<u>Dist</u>
<u>SPB4BE</u>				
C	BURGLARY 2D GARAGE	3200 N REGAL ST	5/8/2023	P4
C	RAPE 2D		5/7/2023	P4
C	RESIDENTIAL BURGLARY	3200 N REGAL ST	5/9/2023	P4
C	TAKING MOTOR VEHICLE WITHOUT PERMISSION 2D	2700 N LACEY ST	5/8/2023	P4
C	THEFT 3D FROM MOTOR VEHICLE	1600 E PROVIDENCE AVE	5/8/2023	P4
<u>SPB4HI</u>				
C	THEFT 2D FROM MOTOR VEHICLE	2100 E QUEEN AVE	5/8/2023	P4
C	THEFT 3D FROM BUILDING	3000 E EVERETT AVE	5/10/2023	P4
C	THEFT 3D FROM MOTOR VEHICLE	3400 E GLASS AVE	5/11/2023	P4
C	THEFT OF MOTOR VEHICLE	3000 E BROAD AVE	5/7/2023	P4
<u>SPB4LO</u>				
C	BURGLARY 2D COMMERCIAL	700 N CINCINNATI ST	5/9/2023	P4
C	HARASSMENT FELONY WEAPON INVOLVED	N DAKOTA ST / E MISSION AVE	5/9/2023	P4
C	THEFT 2D ALL OTHER	400 E ERMINA AVE	5/12/2023	P4
C	THEFT 3D ALL OTHER	N PERRY ST / E ILLINOIS AVE	5/9/2023	P4
C	THEFT 3D ALL OTHER	900 E AUGUSTA AVE	5/9/2023	
A	THEFT 3D FROM MOTOR VEHICLE	2500 N DENVER ST	5/10/2023	P4
C	THEFT 3D SHOPLIFTING	900 E MISSION AVE	5/12/2023	P4
C	THEFT 3D VEHICLE PARTS AND ACCESSORIES	900 E AUGUSTA AVE	5/8/2023	P4
C	THEFT OF MOTOR VEHICLE	2900 N STANDARD ST	5/7/2023	P4
C	THEFT OF MOTOR VEHICLE	1000 N HAMILTON ST	5/8/2023	P2
<u>SPB4MI</u>				
C	MAIL THEFT	E FAIRVIEW AVE / N FREYA ST	5/10/2023	P4
C	THEFT 3D ALL OTHER	3500 E GRACE AVE	5/8/2023	
C	THEFT 3D FROM BUILDING	3500 E CARLISLE AVE	5/13/2023	

SPOKANE POLICE DEPARTMENT



South Precinct CHARLIE Sector

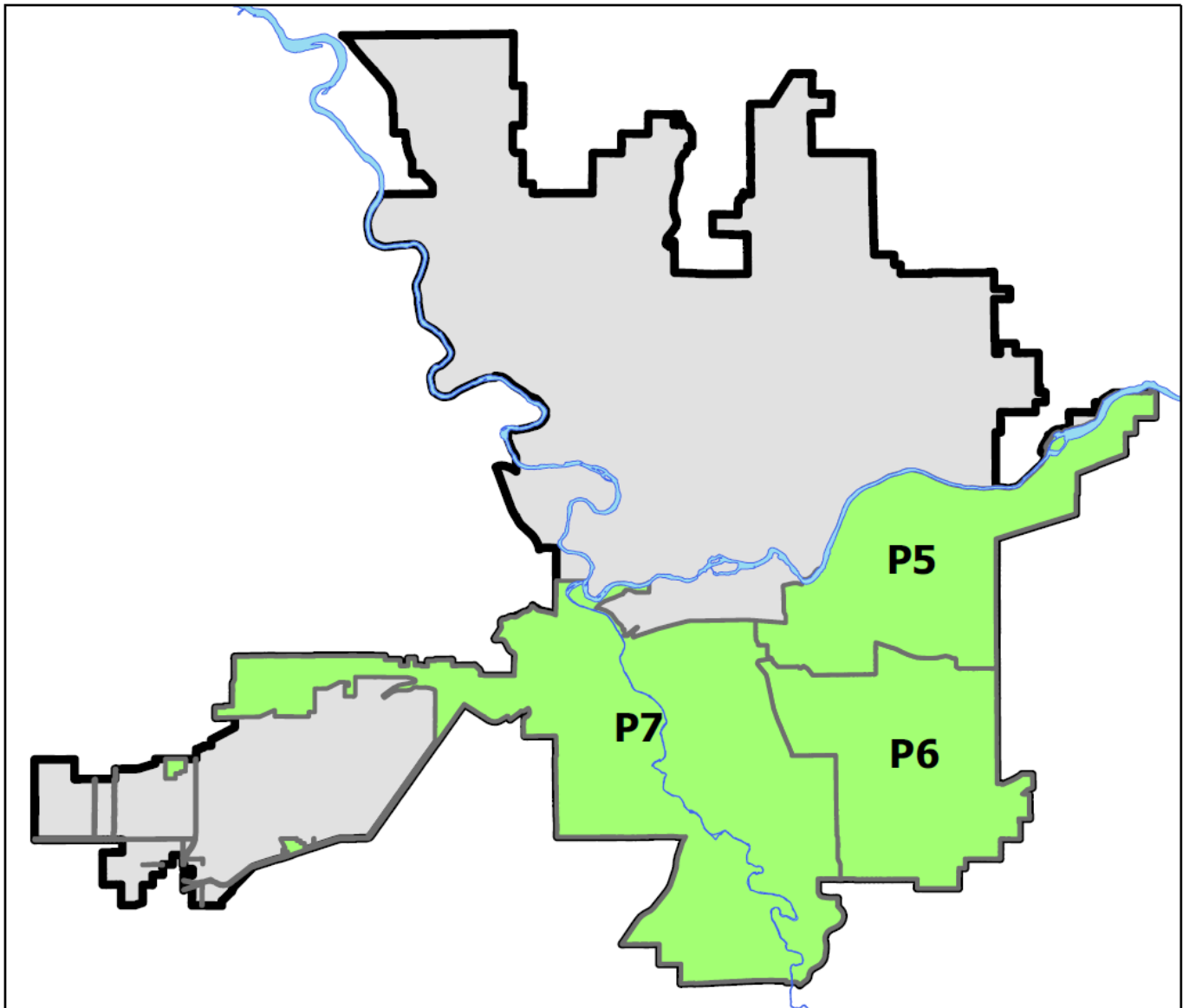
PSA Commander

Captain Matt Cowles

South Central District (P5)

Southeast District (P6)

Southwest District (P7)



POLICE SUMMARY - Ending: Saturday, May 13, 2023

SOUTH PRECINCT (P5, P6, P7) CHARLIE SECTOR



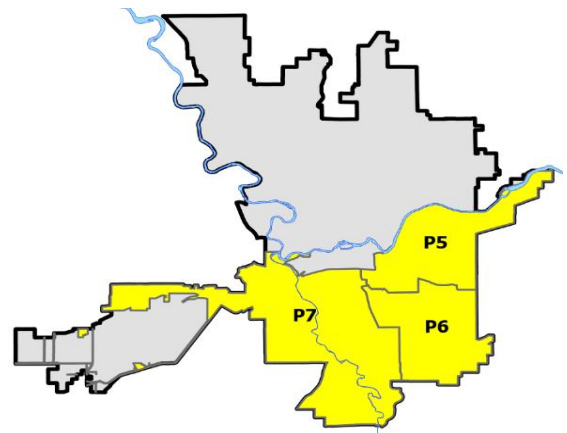
Preliminary IBR Counts

NIBRS Categories (Part 1 Selected)		7 Day Comparison			28 Day Comparison			YTD Comparison		
		Current	Prior	Percent	Current	Prior	Percent	Current	Prior	Percent
Violent	Criminal Homicide	0	0		0	0		2	2	0.00%
	Rape	3	2	50.00%	6	8	-25.00%	29	28	3.57%
	Robbery - Commercial	0	0		0	2	-100.00%	6	5	20.00%
	Robbery - Person	1	1	0.00%	3	1	200.00%	13	12	8.33%
	Aggravated Assault - Non DV	4	2	100.00%	11	8	37.50%	55	45	22.22%
	Aggravated Assault - DV	2	2	0.00%	6	9	-33.33%	32	41	-21.95%
Violent Total:		10	7	42.86%	26	28	-7.14%	137	133	3.01%
Property	Burglary - Residential	3	4	-25.00%	11	11	0.00%	62	82	-24.39%
	Burglary Garage	2	5	-60.00%	15	12	25.00%	55	42	30.95%
	Burglary Commercial	1	0		5	7	-28.57%	44	71	-38.03%
	Larceny	41	38	7.89%	162	171	-5.26%	824	1051	-21.60%
	Vehicle Theft	14	7	100.00%	33	22	50.00%	141	174	-18.97%
	Arson	0	0		1	1	0.00%	4	6	-33.33%
Property Total:		61	54	12.96%	227	224	1.34%	1130	1426	-20.76%
Preliminary Part 1 Crime Totals:		71	61	16.39%	253	252	0.40%	1267	1559	-18.73%
Current 7 Day Period:		5/7/2023 - 5/13/2023			Prior 7 Day Period:		4/30/2023 - 5/6/2023			
Current 28 Day Period:		4/16/2023 - 5/13/2023			Prior 28 Day Period:		3/19/2023 - 4/15/2023			
Current YTD Day Period:		1/1/2023 - 5/13/2023			Prior YTD Period:		1/1/2022 - 5/13/2022			

Prepared by SPD Crime Analysis Office - Monday, May 15, 2023

NOTE: SPD moved from UCR to the NIBRS reporting standard on 10/4/16 following the transition to a new RMS System. [Numbers on CompStat reports prior to this date should not be used as a comparison to those on this report.](#) Additional info on these reporting standards can be found on the FBI website: <https://ucr.fbi.gov/nibrs-overview>

This chart represents Preliminary counts of selected crime categories from Police Case Reports. Full statistical analysis to determine the confidence level of this data has not been performed. The % change columns on the preliminary counts differ from the percentage change on the NIBRS crime report, sometimes significantly. The CompStat report is designed for operational use and includes only selected NIBRS categories and coding less complex than full NIBRS rules. Official statistics for these and other NIBRS categories can be found on WASPC & FBI websites once available.



Note: On 1/8/23 boundary changes incorporated portions of P7 into the Downtown Precinct (SPD8BA and SPD8PV); Consequently activity in P7 will appear lower if compared to printed CompStat reports prior to 1/8/23

POLICE SUMMARY - Ending: Saturday, May 13, 2023



SE - South Central District (P5)

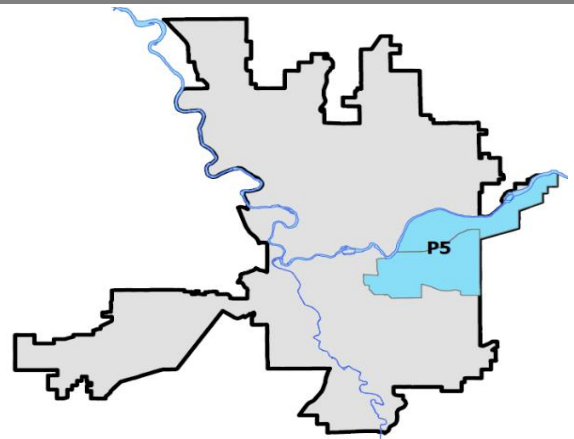
Preliminary IBR Counts

NIBRS Categories (Part 1 Selected)		7 Day Comparison			28 Day Comparison			YTD Comparison		
		Current	Prior	Percent	Current	Prior	Percent	Current	Prior	Percent
Violent	Criminal Homicide	0	0		0	0		0	1	-100.00%
	Rape	2	2	0.00%	4	5	-20.00%	16	11	45.45%
	Robbery - Commercial	0	0		0	1	-100.00%	1	1	0.00%
	Robbery - Person	1	0		2	1	100.00%	9	4	125.00%
	Aggravated Assault - Non DV	3	0		5	3	66.67%	27	21	28.57%
	Aggravated Assault - DV	0	0		1	9	-88.89%	15	24	-37.50%
Violent Total:		6	2	200.00%	12	19	-36.84%	68	62	9.68%
Property	Burglary - Residential	1	0		4	4	0.00%	22	28	-21.43%
	Burglary Garage	1	0		1	8	-87.50%	19	14	35.71%
	Burglary Commercial	1	0		3	4	-25.00%	31	41	-24.39%
	Larceny	11	16	-31.25%	60	63	-4.76%	298	394	-24.37%
	Vehicle Theft	3	3	0.00%	9	5	80.00%	57	79	-27.85%
	Arson	0	0		0	1	-100.00%	3	3	0.00%
Property Total:		17	19	-10.53%	77	85	-9.41%	430	559	-23.08%
Preliminary Part 1 Crime Totals:		23	21	9.52%	89	104	-14.42%	498	621	-19.81%
Current 7 Day Period:		5/7/2023 - 5/13/2023			Prior 7 Day Period:		4/30/2023 - 5/6/2023			
Current 28 Day Period:		4/16/2023 - 5/13/2023			Prior 28 Day Period:		3/19/2023 - 4/15/2023			
Current YTD Day Period:		1/1/2023 - 5/13/2023			Prior YTD Period:		1/1/2022 - 5/13/2022			

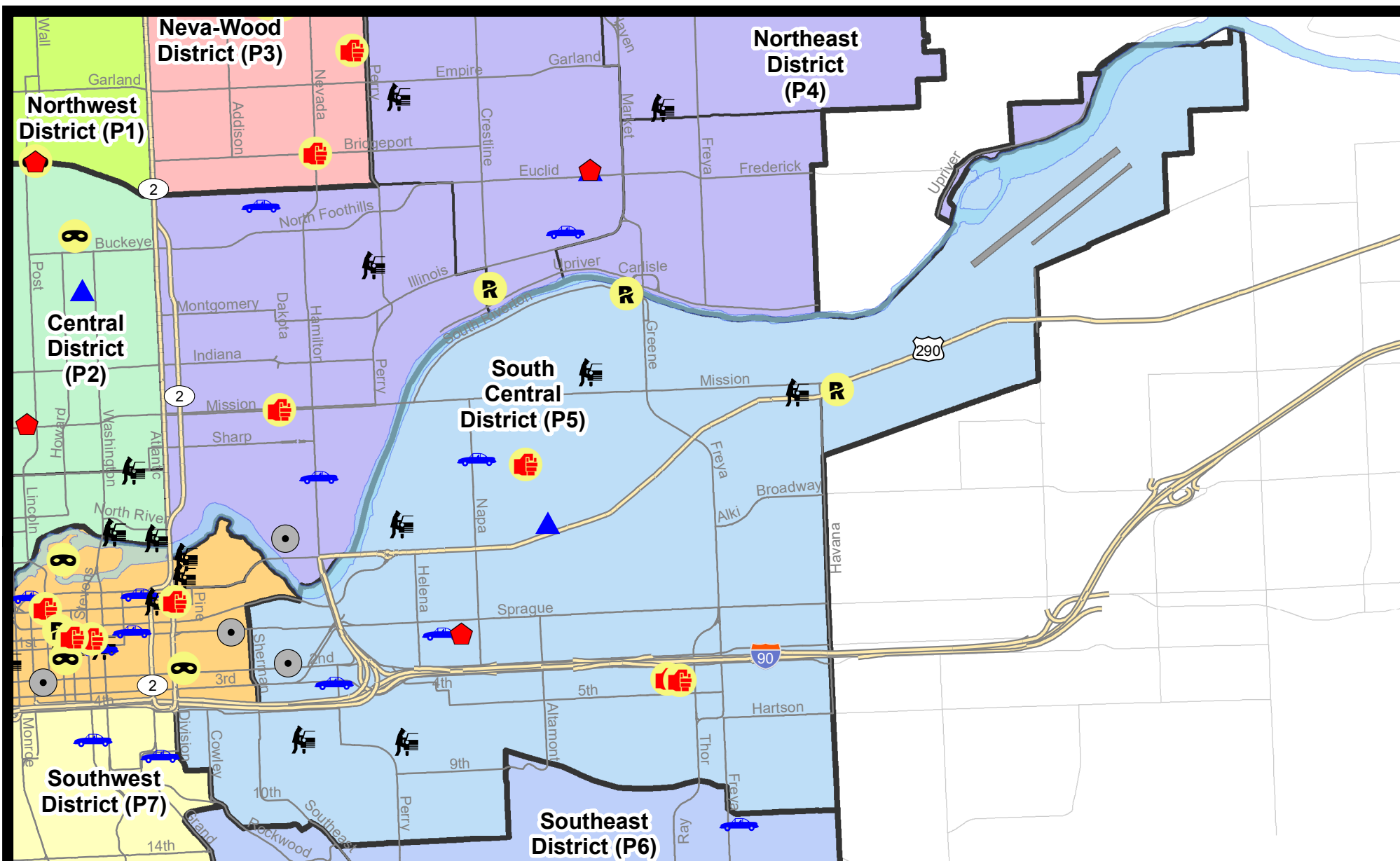
Prepared by SPD Crime Analysis Office - Monday, May 15, 2023

NOTE: SPD moved from UCR to the NIBRS reporting standard on 10/4/16 following the transition to a new RMS System. [Numbers on CompStat reports prior to this date should not be used as a comparison to those on this report.](#) Additional info on these reporting standards can be found on the FBI website: <https://ucr.fbi.gov/nibrs-overview>

This chart represents Preliminary counts of selected crime categories from Police Case Reports. Full statistical analysis to determine the confidence level of this data has not been performed. The % change columns on the preliminary counts differ from the percentage change on the NIBRS crime report, sometimes significantly. The CompStat report is designed for operational use and includes only selected NIBRS categories and coding less complex than full NIBRS rules. Official statistics for these and other NIBRS categories can be found on WASPC & FBI websites once available.



Note: On 2/10/21 a portion of the Police Block SPC5EC became part of the Downtown Precinct (SPD8EC); Consequently activity in P5 will appear lower if compared to printed CompStat reports prior to 2/10/21



City of Spokane
South Central District (P5)
Selected
Crime Types
2023-05-07 to 2023-05-13

Prepared By:
Crime Analysis Unit
Spokane Police Department

Legend

NIBRS Events



Criminal Homicide



Rape



Robbery Commercial



Robbery Person



Aggravated Assault



Burglary Residential



Burglary Garage



Burglary Commercial



Vehicle Prowling



Vehicle Theft



Arson

Cases Represent LERMS Crime Codes

Points may indicate multiple events

Note: Veh Prowl is only Larceny category displayed



For Additional Information on Incidents
 pertaining to an Area, Trend, or Pattern
 Contact Information Analysis

0 0.2 0.4 0.6 0.8 1 Miles



THIS IS NOT A LEGAL DOCUMENT:
 The information shown on this map is compiled
 from various sources and is subject to constant
 revision. Information shown on this map should
 not be used to determine the location of facilities
 in relationship to property lines, section lines,
 streets, etc.

Sunday - Saturday

5/7/2023 TO 5/13/2023

SE - South Central District (P5)



<u>A/C</u>	<u>Offense Statute</u>	<u>Address</u>	<u>Reported Date</u>	<u>Dist</u>
<u>SPC5EC</u>				
C	ASSAULT 2D	400 S THOR ST	5/13/2023	P6
C	ASSAULT 3D WEAPON OR NEGLIGENT INJURY	S RAY ST / E 4TH AVE	5/9/2023	P6
C	BURGLARY 2D COMMERCIAL	700 E 2ND AVE	5/11/2023	P6
C	RESIDENTIAL BURGLARY	1800 E 1ST AVE	5/11/2023	P6
C	ROBBERY 1D PERSON	S RAY ST / E 4TH AVE	5/9/2023	P6
C	THEFT 2D FROM MOTOR VEHICLE	800 E HARTSON AVE	5/10/2023	P5
C	THEFT 2D VEHICLE PARTS AND ACCESSORIES	800 E HARTSON AVE	5/10/2023	P5
A	THEFT 3D FROM MOTOR VEHICLE	1400 E 7TH AVE	5/8/2023	P5
C	THEFT 3D SHOPLIFTING	400 S THOR ST	5/11/2023	P5
C	THEFT 3D VEHICLE PARTS AND ACCESSORIES	3200 E 4TH AVE	5/10/2023	P5
C	THEFT 3D VEHICLE PARTS AND ACCESSORIES	3700 E SPRAGUE AVE	5/11/2023	P5
C	THEFT OF MOTOR VEHICLE	0 S MADELIA ST	5/8/2023	P6
C	THEFT OF MOTOR VEHICLE	900 E 3RD AVE	5/9/2023	P6
<u>SPC5GP</u>				
C	ASSAULT 1D	2300 E DESMET AVE	5/9/2023	P6
C	BURGLARY 2D GARAGE	2400 E SPRINGFIELD AVE	5/12/2023	P5
C	RAPE 2D		5/8/2023	P6
C	RAPE 2D		5/13/2023	P6
C	THEFT 3D FROM BUILDING	4300 E TRENT AVE	5/7/2023	P5
C	THEFT 3D FROM BUILDING	2400 E SPRINGFIELD AVE	5/12/2023	P5
A	THEFT 3D FROM MOTOR VEHICLE	2800 E NORA AVE	5/9/2023	P5
A	THEFT 3D FROM MOTOR VEHICLE	4100 E TRENT AVE	5/9/2023	P5
C	THEFT 3D FROM MOTOR VEHICLE	700 N HOGAN ST	5/10/2023	
C	THEFT OF MOTOR VEHICLE	2000 E DESMET AVE	5/8/2023	P6

POLICE SUMMARY - Ending: Saturday, May 13, 2023



SE - Southeast District (P6)

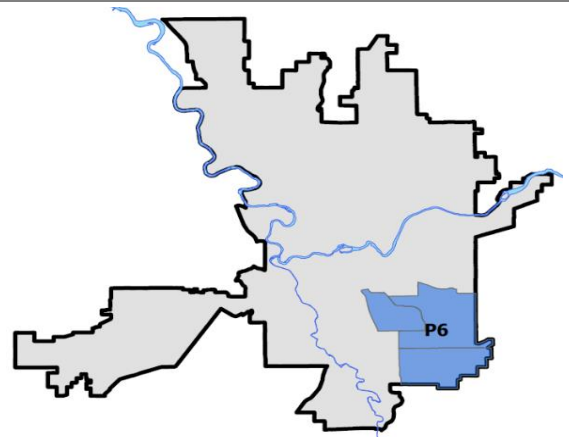
Preliminary IBR Counts

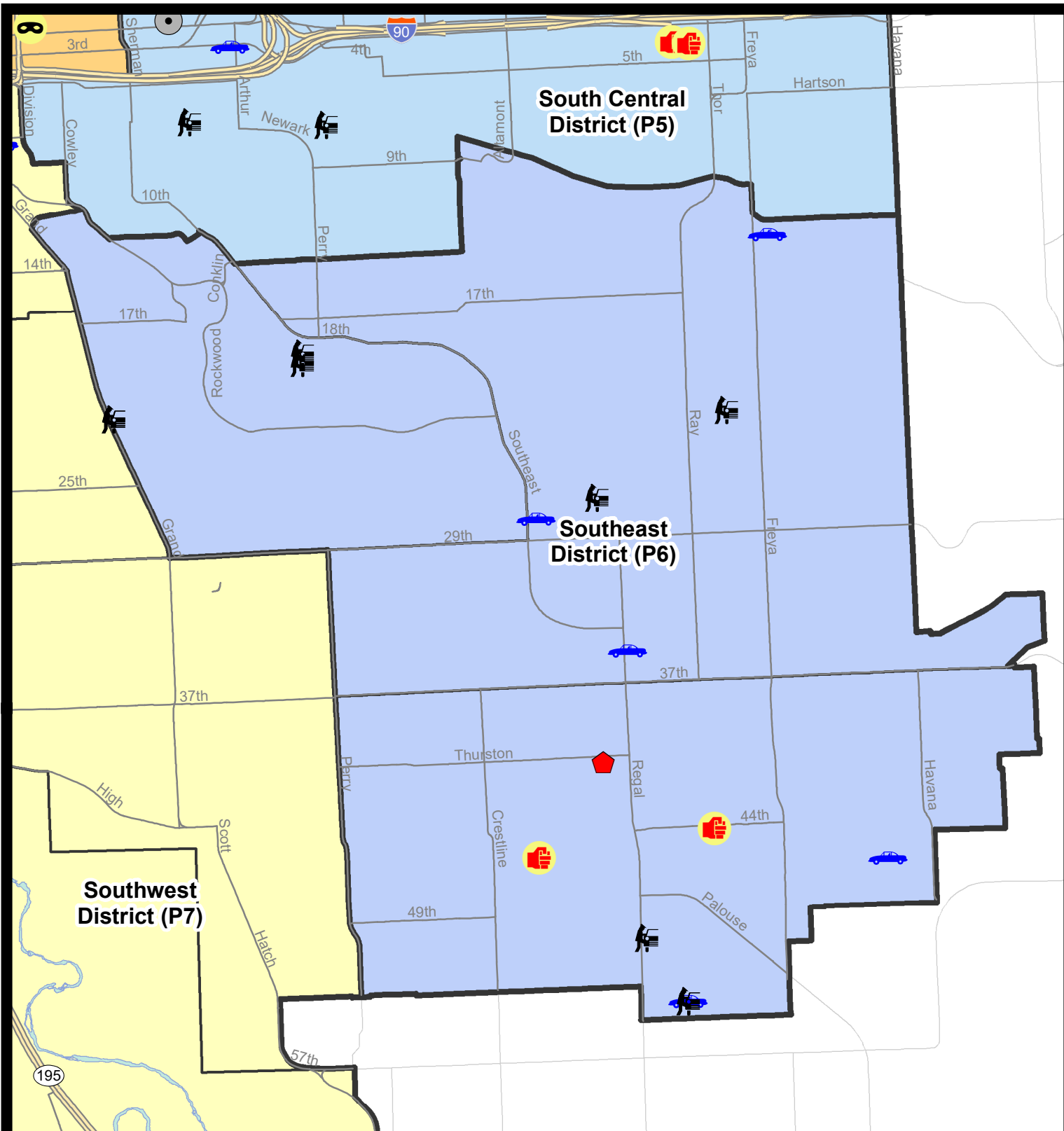
NIBRS Categories (Part 1 Selected)		7 Day Comparison			28 Day Comparison			YTD Comparison		
		Current	Prior	Percent	Current	Prior	Percent	Current	Prior	Percent
Violent	Criminal Homicide	0	0		0	0		0	0	
	Rape	0	0		0	0		3	5	-40.00%
	Robbery - Commercial	0	0		0	1	-100.00%	1	2	-50.00%
	Robbery - Person	0	0		0	0		0	2	-100.00%
	Aggravated Assault - Non DV	1	0		2	1	100.00%	9	7	28.57%
	Aggravated Assault - DV	1	1	0.00%	3	0		8	8	0.00%
Violent Total:		2	1	100.00%	5	2	150.00%	21	24	-12.50%
Property	Burglary - Residential	1	1	0.00%	2	4	-50.00%	14	33	-57.58%
	Burglary Garage	0	1	-100.00%	4	2	100.00%	14	12	16.67%
	Burglary Commercial	0	0		2	1	100.00%	9	10	-10.00%
	Larceny	16	9	77.78%	42	42	0.00%	208	208	0.00%
	Vehicle Theft	5	3	66.67%	11	6	83.33%	35	38	-7.89%
	Arson	0	0		0	0		0	1	-100.00%
Property Total:		22	14	57.14%	61	55	10.91%	280	302	-7.28%
Preliminary Part 1 Crime Totals:		24	15	60.00%	66	57	15.79%	301	326	-7.67%
Current 7 Day Period:		5/7/2023 - 5/13/2023			Prior 7 Day Period:		4/30/2023 - 5/6/2023			
Current 28 Day Period:		4/16/2023 - 5/13/2023			Prior 28 Day Period:		3/19/2023 - 4/15/2023			
Current YTD Day Period:		1/1/2023 - 5/13/2023			Prior YTD Period:		1/1/2022 - 5/13/2022			

Prepared by SPD Crime Analysis Office - Monday, May 15, 2023

NOTE: SPD moved from UCR to the NIBRS reporting standard on 10/4/16 following the transition to a new RMS System. [Numbers on CompStat reports prior to this date should not be used as a comparison to those on this report.](#) Additional info on these reporting standards can be found on the FBI website: <https://ucr.fbi.gov/nibrs-overview>

This chart represents Preliminary counts of selected crime categories from Police Case Reports. Full statistical analysis to determine the confidence level of this data has not been performed. The % change columns on the preliminary counts differ from the percentage change on the NIBRS crime report, sometimes significantly. The CompStat report is designed for operational use and includes only selected NIBRS categories and coding less complex than full NIBRS rules. Official statistics for these and other NIBRS categories can be found on WASPC & FBI websites once available.





City of Spokane
Southeast District (P6)
Selected Crime Codes
2023-05-07 to 2023-05-13
 Prepared By:
 Crime Analysis Unit
 Spokane Police Department

Legend

NIBRS Events



Criminal Homicide



Rape



Robbery Commercial



Robbery Person



Aggravated Assault



Burglary Residential



Burglary Garage



Burglary Commercial



Vehicle Prowling



Vehicle Theft



Arson



Cases Represent LERMS Crime Codes
 Points may indicate multiple events
 Note: Veh Prowl is only Larceny displayed

For Additional Information on
 Incidents pertaining to an
 Area, Trend, or Pattern
 Contact Information Analysis

0 0.15 0.3 0.6 Miles



THIS IS NOT A LEGAL DOCUMENT:
 The information shown on this map is compiled
 from various sources and is subject to constant
 revision. Information shown on this map should
 not be used to determine the location of facilities
 in relationship to property lines, section lines,
 streets, etc.

Sunday - Saturday

SE - Southeast District (P6)

5/7/2023 TO 5/13/2023



<u>A/C</u>	<u>Offense Statute</u>	<u>Address</u>	<u>Reported Date</u>	<u>Dist</u>
<u>SPC6LH</u>				
C	MAIL THEFT	3200 E 34TH AVE	5/10/2023	P6
C	THEFT 2D ALL OTHER	4100 E 34TH AVE	5/8/2023	
C	THEFT 2D FROM MOTOR VEHICLE	3400 E 22ND AVE	5/8/2023	P6
C	THEFT 3D FROM BUILDING	2500 E 29TH AVE	5/7/2023	P6
C	THEFT 3D FROM MOTOR VEHICLE	2800 E 27TH AVE	5/8/2023	P6
C	THEFT 3D VEHICLE PARTS AND ACCESSORIES	3100 S COOK ST	5/8/2023	P6
C	THEFT 3D VEHICLE PARTS AND ACCESSORIES	E 33RD AVE / S MT VERNON ST	5/12/2023	P6
C	THEFT OF MOTOR VEHICLE	2500 E 29TH AVE	5/7/2023	P6
C	THEFT OF MOTOR VEHICLE	3600 E 14TH AVE	5/7/2023	P6
C	THEFT OF MOTOR VEHICLE	3500 S REGAL ST	5/8/2023	P6
<u>SPC6RW</u>				
C	THEFT 3D FROM MOTOR VEHICLE	2100 S GRAND BLVD	5/8/2023	P6
A	THEFT 3D FROM MOTOR VEHICLE	1300 E 19TH AVE	5/13/2023	P6
C	THEFT 3D FROM MOTOR VEHICLE	1300 E 19TH AVE	5/8/2023	
C	THEFT OF A FIREARM FROM MOTOR VEHICLE	2100 S GRAND BLVD	5/8/2023	P6
<u>SPC6SG</u>				
C	ASSAULT 2D	3200 E 44TH AVE	5/7/2023	P4
C	ASSAULT 2D	2400 E 45TH AVE	5/9/2023	P6
C	RESIDENTIAL BURGLARY	2700 E PORTICO CT	5/9/2023	P5
C	THEFT 1D VEHICLE PARTS AND ACCESSORIES	5000 S REGAL ST	5/9/2023	P6
C	THEFT 2D FROM BUILDING	4500 S REGAL ST	5/9/2023	P6
C	THEFT 2D FROM MOTOR VEHICLE	5000 S REGAL ST	5/9/2023	P6
A	THEFT 3D FROM MOTOR VEHICLE	3200 E 55TH AVE	5/9/2023	P6
C	THEFT 3D FROM MOTOR VEHICLE	3200 E 55TH AVE	5/10/2023	P6
A	THEFT OF MOTOR VEHICLE	3200 E 55TH AVE	5/9/2023	P6
C	THEFT OF MOTOR VEHICLE	4000 E SUMAC DR	5/9/2023	P6

POLICE SUMMARY - Ending: Saturday, May 13, 2023



SW - Southwest District (P7)

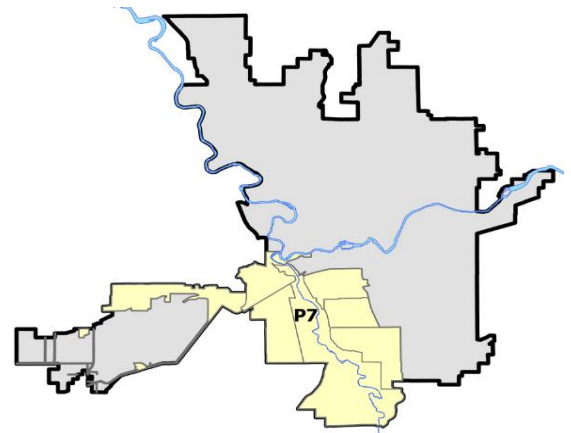
Preliminary IBR Counts

NIBRS Categories (Part 1 Selected)		7 Day Comparison			28 Day Comparison			YTD Comparison		
		Current	Prior	Percent	Current	Prior	Percent	Current	Prior	Percent
Violent	Criminal Homicide	0	0		0	0		2	1	100.00%
	Rape	1	0		2	3	-33.33%	10	12	-16.67%
	Robbery - Commercial	0	0		0	0		4	2	100.00%
	Robbery - Person	0	1	-100.00%	1	0		4	6	-33.33%
	Aggravated Assault - Non DV	0	2	-100.00%	4	4	0.00%	19	17	11.76%
	Aggravated Assault - DV	1	1	0.00%	2	0		9	9	0.00%
Violent Total:		2	4	-50.00%	9	7	28.57%	48	47	2.13%
Property	Burglary - Residential	1	3	-66.67%	5	3	66.67%	26	21	23.81%
	Burglary Garage	1	4	-75.00%	10	2	400.00%	22	16	37.50%
	Burglary Commercial	0	0		0	2	-100.00%	4	20	-80.00%
	Larceny	14	13	7.69%	60	66	-9.09%	318	449	-29.18%
	Vehicle Theft	6	1	500.00%	13	11	18.18%	49	57	-14.04%
	Arson	0	0		1	0		1	2	-50.00%
Property Total:		22	21	4.76%	89	84	5.95%	420	565	-25.66%
Preliminary Part 1 Crime Totals:		24	25	-4.00%	98	91	7.69%	468	612	-23.53%
Current 7 Day Period:		5/7/2023 - 5/13/2023			Prior 7 Day Period:		4/30/2023 - 5/6/2023			
Current 28 Day Period:		4/16/2023 - 5/13/2023			Prior 28 Day Period:		3/19/2023 - 4/15/2023			
Current YTD Day Period:		1/1/2023 - 5/13/2023			Prior YTD Period:		1/1/2022 - 5/13/2022			

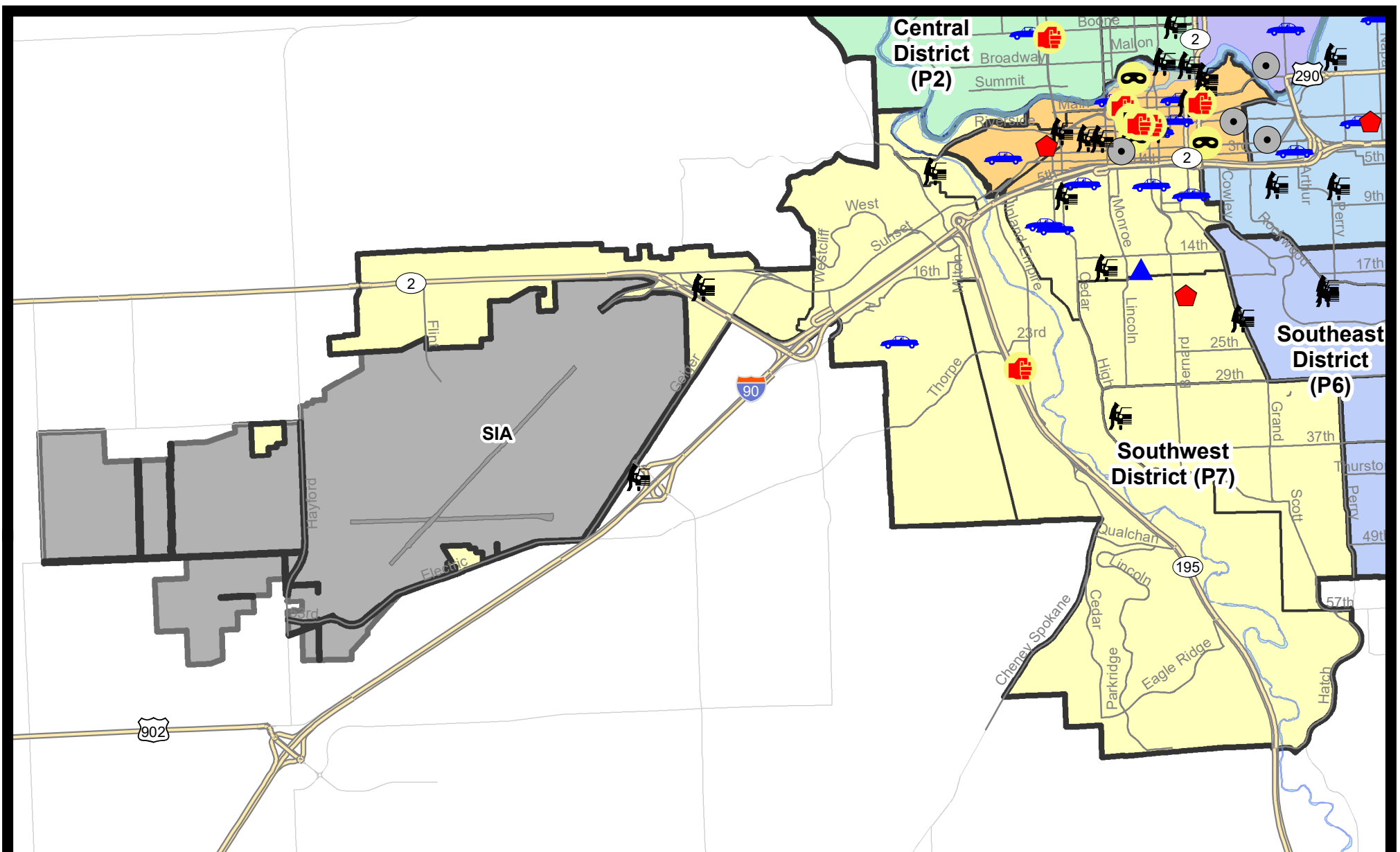
Prepared by SPD Crime Analysis Office - Monday, May 15, 2023

NOTE: SPD moved from UCR to the NIBRS reporting standard on 10/4/16 following the transition to a new RMS System. [Numbers on CompStat reports prior to this date should not be used as a comparison to those on this report.](#) Additional info on these reporting standards can be found on the FBI website: <https://ucr.fbi.gov/nibrs-overview>

This chart represents Preliminary counts of selected crime categories from Police Case Reports. Full statistical analysis to determine the confidence level of this data has not been performed. The % change columns on the preliminary counts differ from the percentage change on the NIBRS crime report, sometimes significantly. The CompStat report is designed for operational use and includes only selected NIBRS categories and coding less complex than full NIBRS rules. Official statistics for these and other NIBRS categories can be found on WASPC & FBI websites once available.



Note: On 1/8/23 boundary changes were implemented that incorporated portions of P7 into the Downtown DAVID Sector (SPD8BA SPD8PV); Consequently activity in P7 will appear lower if compared to printed CompStat reports prior to 1/8/23



City of Spokane
Southwest District (P7)
Selected
Crime Types
2023-05-07 to 2023-05-13

Prepared By:
Crime Analysis Unit
Spokane Police Department

Legend

NIBRS Events



Robbery Commercial

Robbery Person

Aggravated Assault

Burglary Residential

Burglary Garage

Burglary Commercial

Vehicle Prowling

Vehicle Theft

Arson

Cases Represent LERMS Crime Codes
 Points may indicate multiple events
 Note: Veh Prowl is only Larceny category displayed



For Additional Information on Incidents
 pertaining to an Area, Trend, or Pattern
 Contact Information Analysis

0 0.2 0.4 0.6 0.8 1 1.2 1.4 1.6 Miles



THIS IS NOT A LEGAL DOCUMENT:
 The information shown on this map is compiled
 from various sources and is subject to constant
 revision. Information shown on this map should
 not be used to determine the location of facilities
 in relationship to property lines, section lines,
 streets, etc.



Sunday - Saturday

SE - Southwest District (P7)

5/7/2023 TO 5/13/2023



<u>A/C</u>	<u>Offense Statute</u>	<u>Address</u>	<u>Reported Date</u>	<u>Dist</u>
C	RAPE 2D		5/8/2023	P7
<u>SPC7CH</u>				
C	BURGLARY 2D GARAGE	1500 S WALL ST	5/9/2023	P7
C	THEFT 2D ALL OTHER	100 W 8TH AVE	5/10/2023	P7
C	THEFT 3D FROM BUILDING	100 W 8TH AVE	5/11/2023	P7
C	THEFT 3D FROM MOTOR VEHICLE	1400 W 7TH AVE	5/10/2023	P7
C	THEFT 3D FROM MOTOR VEHICLE	1000 W 15TH AVE	5/10/2023	P7
C	THEFT OF MOTOR VEHICLE	S STEVENS ST / W 6TH AVE	5/7/2023	P7
C	THEFT OF MOTOR VEHICLE	100 W 8TH AVE	5/10/2023	P7
C	THEFT OF MOTOR VEHICLE	500 S ADAMS ST	5/11/2023	P7
C	THEFT OF MOTOR VEHICLE	900 S ASH ST	5/11/2023	P7
A	THEFT OF MOTOR VEHICLE	1600 W 10TH AVE	5/13/2023	P7
<u>SPC7CS</u>				
C	THEFT 3D FROM MOTOR VEHICLE	1000 W MELINDA LN	5/8/2023	P7
<u>SPC7GT</u>				
C	THEFT 2D ALL OTHER	2200 S SCENIC BLVD	5/9/2023	P7
C	THEFT OF MOTOR VEHICLE	2200 S SCENIC BLVD	5/9/2023	P7
<u>SPC7LC</u>				
C	ASSAULT 2D	2600 S CHESTNUT ST	5/13/2023	P6
C	THEFT 2D FROM MOTOR VEHICLE	300 S A ST	5/8/2023	P7
<u>SPC7MC</u>				
C	RESIDENTIAL BURGLARY	200 W 19TH AVE	5/9/2023	P7
C	THEFT 2D SHOPLIFTING	2800 S GRAND BLVD	5/8/2023	
<u>SPC7WH</u>				
A	BURGLARY 2D FENCED AREA	2900 W SUNSET BLVD	5/10/2023	P7
C	THEFT 3D ALL OTHER	2700 W 8TH AVE	5/7/2023	P7
<u>SPC7WP</u>				
C	THEFT 2D FROM MOTOR VEHICLE	1600 S WINDSOR DR	5/9/2023	P7
C	THEFT 2D FROM MOTOR VEHICLE	1600 S WINDSOR DR	5/9/2023	
C	THEFT 3D FROM MOTOR VEHICLE	1600 S WINDSOR DR	5/7/2023	P7
C	THEFT 3D FROM MOTOR VEHICLE	1600 S WINDSOR DR	5/7/2023	P7

SPOKANE POLICE DEPARTMENT

Downtown Precinct

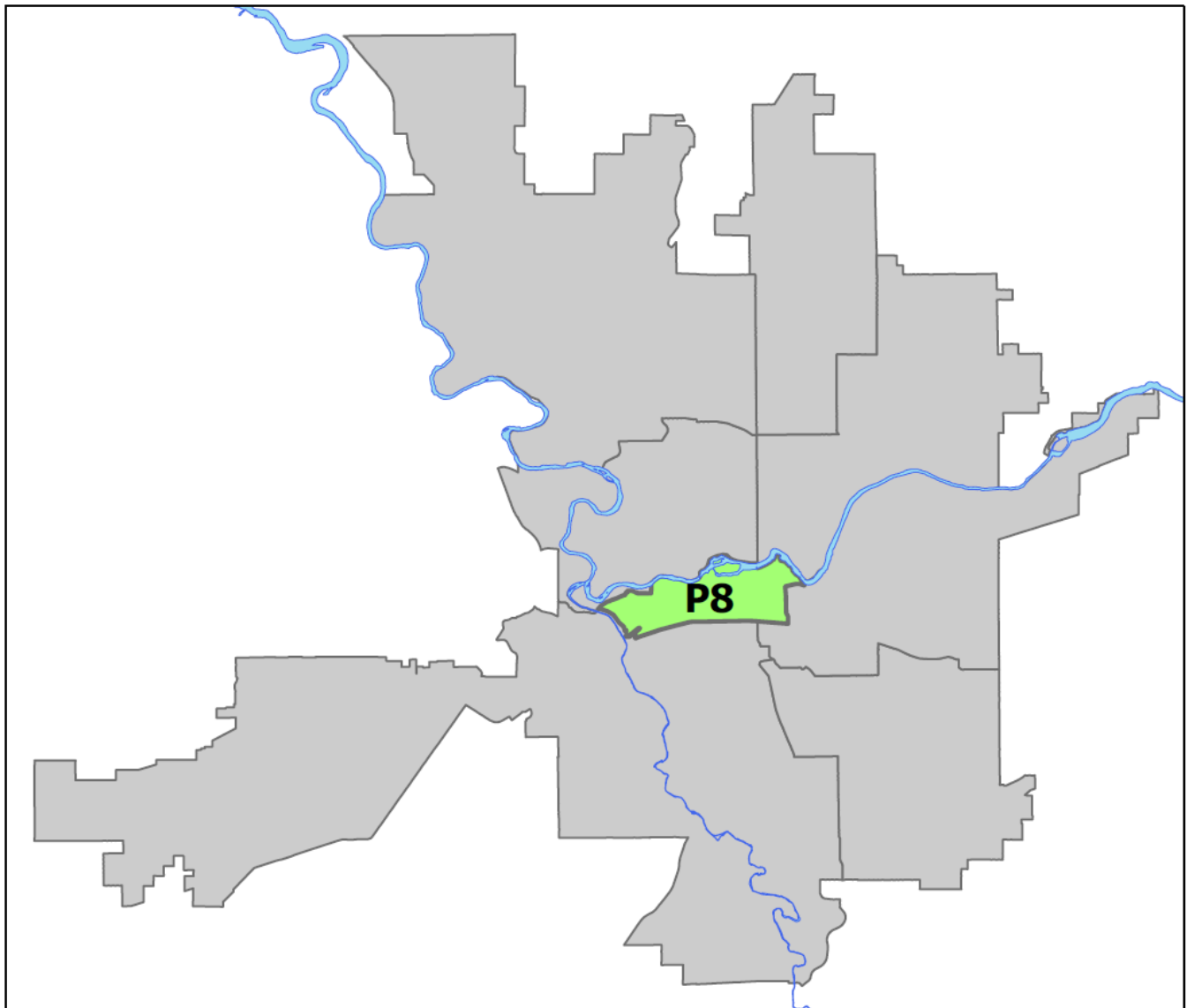
DAVID Sector



PSA Commander

Captain David Singley

Downtown District (P8)



POLICE SUMMARY - Ending: Saturday, May 13, 2023

DOWNTOWN PRECINCT (P8) DAVID SECTOR



Preliminary IBR Counts

NIBRS Categories (Part 1 Selected)		7 Day Comparison			28 Day Comparison			YTD Comparison		
		Current	Prior	Percent	Current	Prior	Percent	Current	Prior	Percent
Violent	Criminal Homicide	0	0		0	0		0	1	-100.00%
	Rape	1	0		1	4	-75.00%	12	13	-7.69%
	Robbery - Commercial	0	1	-100.00%	1	0		5	6	-16.67%
	Robbery - Person	3	0		6	7	-14.29%	31	12	158.33%
	Aggravated Assault - Non DV	4	4	0.00%	13	13	0.00%	56	36	55.56%
	Aggravated Assault - DV	0	1	-100.00%	2	0		12	6	100.00%
Violent Total:		8	6	33.33%	23	24	-4.17%	116	74	56.76%
Property	Burglary - Residential	1	0		4	3	33.33%	15	15	0.00%
	Burglary Garage	0	0		1	3	-66.67%	10	3	233.33%
	Burglary Commercial	2	0		9	10	-10.00%	37	32	15.63%
	Larceny	20	30	-33.33%	105	86	22.09%	465	724	-35.77%
	Vehicle Theft	5	5	0.00%	15	9	66.67%	54	67	-19.40%
	Arson	0	0		0	4	-100.00%	12	5	140.00%
Property Total:		28	35	-20.00%	134	115	16.52%	593	846	-29.91%
Preliminary Part 1 Crime Totals:		36	41	-12.20%	157	139	12.95%	709	920	-22.93%
Current 7 Day Period:		5/7/2023 - 5/13/2023			Prior 7 Day Period:		4/30/2023 - 5/6/2023			
Current 28 Day Period:		4/16/2023 - 5/13/2023			Prior 28 Day Period:		3/19/2023 - 4/15/2023			
Current YTD Day Period:		1/1/2023 - 5/13/2023			Prior YTD Period:		1/1/2022 - 5/13/2022			

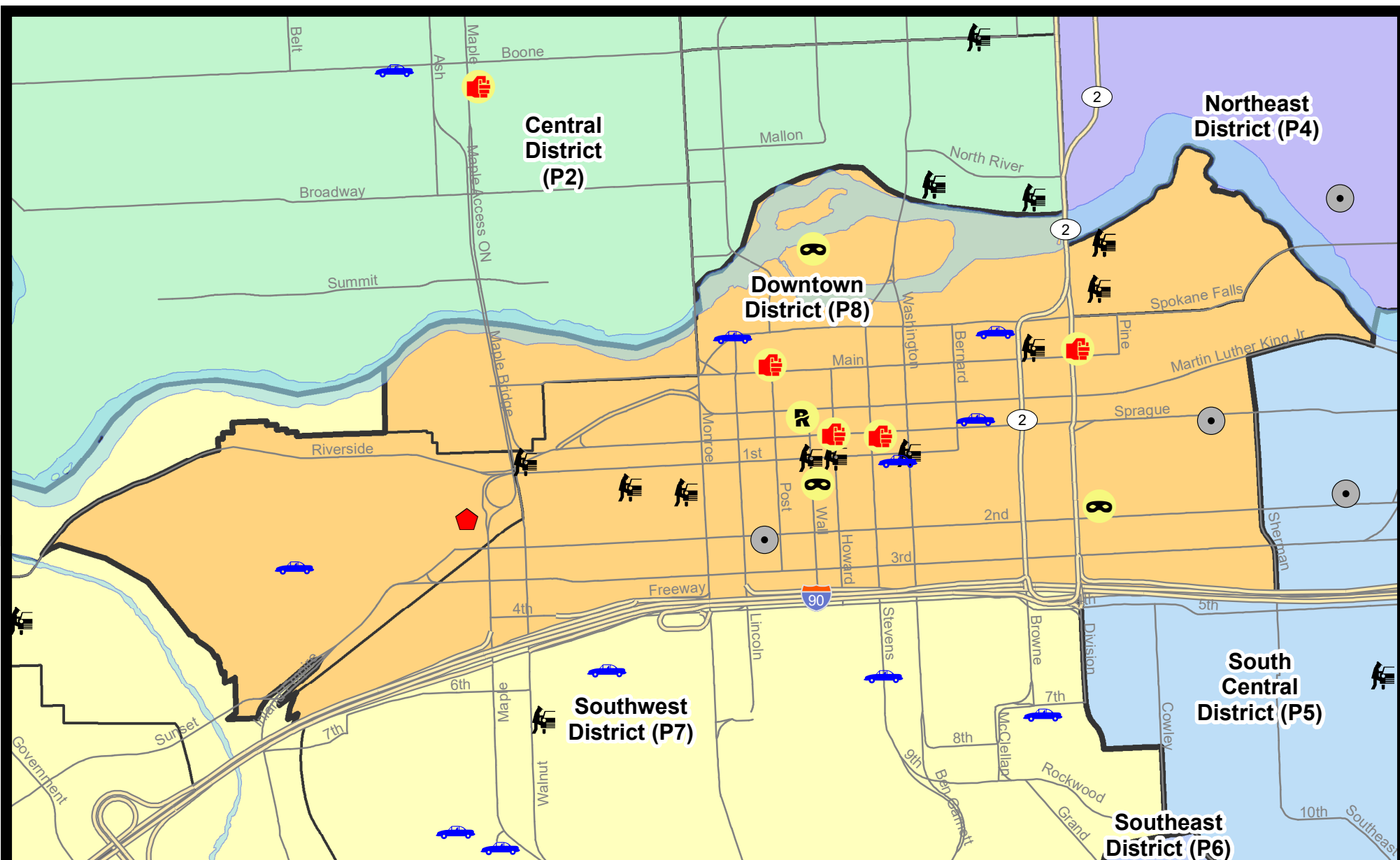
Prepared by SPD Crime Analysis Office - Monday, May 15, 2023

NOTE: SPD moved from UCR to the NIBRS reporting standard on 10/4/16 following the transition to a new RMS System. [Numbers on CompStat reports prior to this date should not be used as a comparison to those on this report.](#) Additional info on these reporting standards can be found on the FBI website: <https://ucr.fbi.gov/nibrs-overview>

This chart represents Preliminary counts of selected crime categories from Police Case Reports. Full statistical analysis to determine the confidence level of this data has not been performed. The % change columns on the preliminary counts differ from the percentage change on the NIBRS crime report, sometimes significantly. The CompStat report is designed for operational use and includes only selected NIBRS categories and coding less complex than full NIBRS rules. Official statistics for these and other NIBRS categories can be found on WASPC & FBI websites once available.



Note: On 1/8/23 boundary changes incorporated portions of P7 into the Downtown Precinct (SPD8BA and SPD8PV); Consequently activity in P8 will appear higher if compared to printed CompStat reports prior to 1/8/23



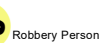
City of Spokane
Downtown District (P8)
Selected
Crime Types
2023-05-07 to 2023-05-13
 Prepared By:
 Crime Analysis Unit
 Spokane Police Department

Legend

NIBRS Events



Robbery Commercial



Robbery Person



Aggravated Assault



Burglary Residential



Burglary Garage



Burglary Commercial



Vehicle Prowling



Vehicle Theft



Arson

Cases Represent LERMS Crime Codes
 Points may indicate multiple events
 Note: Veh Prowl is only Larceny category displayed



For Additional Information on Incidents
 pertaining to an Area, Trend, or Pattern
 Contact Information Analysis

0 0.2 0.4 Miles



THIS IS NOT A LEGAL DOCUMENT:
 The information shown on this map is compiled
 from various sources and is subject to constant
 revision. Information shown on this map should
 not be used to determine the location of facilities
 in relationship to property lines, section lines,
 streets, etc.



Sunday - Saturday

5/7/2023 TO 5/13/2023

SW - Downtown District (P8)



<u>A/C</u>	<u>Offense Statute</u>	<u>Address</u>	<u>Reported Date</u>	<u>Dist</u>
<u>SPD8BA</u>				
C	RESIDENTIAL BURGLARY	1600 W PACIFIC AVE	5/7/2023	P8
C	THEFT 3D VEHICLE PARTS AND ACCESSORIES	100 S OAK ST	5/10/2023	P8
C	THEFT OF MOTOR VEHICLE	2100 W 2ND AVE	5/9/2023	P7
<u>SPD8EC</u>				
C	ASSAULT 2D	200 N DIVISION ST	5/13/2023	P8
C	BURGLARY 2D COMMERCIAL	300 E SPRAGUE AVE	5/11/2023	P8
C	ROBBERY 1D PERSON	100 S DIVISION ST	5/8/2023	P8
C	THEFT 3D ALL OTHER	E 1ST AVE / S DIVISION ST	5/7/2023	P8
C	THEFT 3D ALL OTHER	E MAIN AVE / N DIVISION ST	5/8/2023	P8
<u>SPD8RS</u>				
C	ASSAULT 2D	800 W MAIN AVE	5/12/2023	P8
C	ASSAULT 3D WEAPON OR NEGLIGENT INJURY	N HOWARD ST / W SPRAGUE AVE	5/7/2023	P8
C	BURGLARY 2D COMMERCIAL	800 W 2ND AVE	5/7/2023	P8
C	EXPLOSIVES INTIMIDATE OR HARASS WITH	400 W SPRAGUE AVE	5/7/2023	P8
C	RAPE 3D		5/12/2023	P8
C	ROBBERY 1D PERSON	100 S WALL ST	5/10/2023	P8
C	ROBBERY 1D PERSON	500 N HOWARD ST	5/11/2023	P8
C	THEFT 1D FROM MOTOR VEHICLE	400 N RIVERPOINT BLVD	5/10/2023	P8
C	THEFT 2D ALL OTHER	200 W 1ST AVE	5/7/2023	P8
C	THEFT 2D ALL OTHER	0 S CEDAR ST	5/13/2023	
C	THEFT 2D FROM MOTOR VEHICLE	W 1ST AVE / S WALL ST	5/7/2023	P8
C	THEFT 2D FROM MOTOR VEHICLE	S JEFFERSON ST / W RAILROAD ALLEY AVE	5/9/2023	P8
C	THEFT 2D FROM MOTOR VEHICLE	S HOWARD ST / W 1ST AVE	5/12/2023	P8
C	THEFT 2D FROM MOTOR VEHICLE	300 N RIVERPOINT BLVD	5/10/2023	
C	THEFT 3D ALL OTHER	500 N HOWARD ST	5/9/2023	P8
C	THEFT 3D ALL OTHER	200 W RIVERSIDE AVE	5/10/2023	P8
C	THEFT 3D ALL OTHER	0 W PACIFIC AVE	5/10/2023	P8
C	THEFT 3D ALL OTHER	W PACIFIC AVE / S BERNARD ST	5/11/2023	P8
C	THEFT 3D FROM BUILDING	0 N WASHINGTON ST	5/7/2023	P8
C	THEFT 3D FROM MOTOR VEHICLE	0 W MAIN AVE	5/7/2023	P8
C	THEFT 3D FROM MOTOR VEHICLE	1000 W RAILROAD AVE	5/10/2023	P8
C	THEFT 3D FROM MOTOR VEHICLE	400 N RIVERPOINT BLVD	5/11/2023	P8
C	THEFT 3D FROM MOTOR VEHICLE	S WASHINGTON ST / W 1ST AVE	5/13/2023	P8
C	THEFT 3D FROM MOTOR VEHICLE	W RIVERSIDE AVE / S WALNUT ST	5/12/2023	
C	THEFT OF MOTOR VEHICLE	400 W 1ST AVE	5/9/2023	P8
C	THEFT OF MOTOR VEHICLE	200 W SPRAGUE AVE	5/10/2023	P8
C	THEFT OF MOTOR VEHICLE	200 W SPOKANE FALLS BLVD	5/11/2023	P8

For protection of victim privacy, the entire address on sexual assault crimes has been redacted.

<u>A/C</u>	<u>Offense Statute</u>	<u>Address</u>	<u>Reported Date</u>	<u>Dist</u>
C	THEFT OF MOTOR VEHICLE	W SPOKANE FALLS BLVD / N LINCOLN ST	5/11/2023	P8

POLICE SUMMARY - Ending: Saturday, May 13, 2023



Other Jurisdiction or Unk District

Preliminary IBR Counts

NIBRS Categories (Part 1 Selected)		7 Day Comparison			28 Day Comparison			YTD Comparison		
		Current	Prior	Percent	Current	Prior	Percent	Current	Prior	Percent
Violent	Criminal Homicide	0	0		0	0		0	0	
	Rape	0	0		0	2	-100.00%	5	2	150.00%
	Robbery - Commercial	0	0		0	0		0	0	
	Robbery - Person	0	0		0	0		1	0	
	Aggravated Assault - Non DV	0	0		0	0		0	2	-100.00%
	Aggravated Assault - DV	0	0		0	0		0	1	-100.00%
Violent Total:		0	0		0	2	-100.00%	6	5	20.00%
Property	Burglary - Residential	0	0		0	0		0	0	
	Burglary Garage	0	0		0	0		0	0	
	Burglary Commercial	0	0		0	0		0	3	-100.00%
	Larceny	1	0		1	4	-75.00%	10	31	-67.74%
	Vehicle Theft	0	0		0	0		0	1	-100.00%
	Arson	0	0		0	0		0	0	
Property Total:		1	0		1	4	-75.00%	10	35	-71.43%
Preliminary Part 1 Crime Totals:		1	0		1	6	-83.33%	16	40	-60.00%
Current 7 Day Period:		5/7/2023 - 5/13/2023			Prior 7 Day Period:		4/30/2023 - 5/6/2023			
Current 28 Day Period:		4/16/2023 - 5/13/2023			Prior 28 Day Period:		3/19/2023 - 4/15/2023			
Current YTD Day Period:		1/1/2023 - 5/13/2023			Prior YTD Period:		1/1/2022 - 5/13/2022			

Prepared by SPD Crime Analysis Office - Monday, May 15, 2023

NOTE: SPD moved from UCR to the NIBRS reporting standard on 10/4/16 following the transition to a new RMS System. [Numbers on CompStat reports prior to this date should not be used as a comparison to those on this report.](#) Additional info on these reporting standards can be found on the FBI website: <https://ucr.fbi.gov/nibrs-overview>

This chart represents Preliminary counts of selected crime categories from Police Case Reports. Full statistical analysis to determine the confidence level of this data has not been performed. The % change columns on the preliminary counts differ from the percentage change on the NIBRS crime report, sometimes significantly. The CompStat report is designed for operational use and includes only selected NIBRS categories and coding less complex than full NIBRS rules. Official statistics for these and other NIBRS categories can be found on WASPC & FBI websites once available.

Sunday - Saturday

5/7/2023 TO 5/13/2023

Other Jurisdiction/Unk District



<u>A/C</u>	<u>Offense Statute</u>	<u>Address</u>	<u>Reported Date</u>	<u>Dist</u>
<u>SC12</u>				
C	THEFT 1D FROM MOTOR VEHICLE	3700 S GEIGER BLVD	5/9/2023	