

# SPOKANE POLICE DEPARTMENT

## PRELIMINARY CITYWIDE IBR CRIME REPORT



### Preliminary IBR Counts

CHIEF OF POLICE

Period Ending: Saturday, March 25, 2023

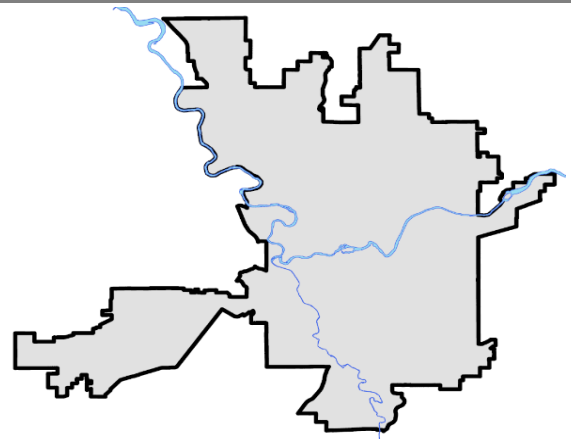
Craig Meidl

| NIBRS Categories (Part 1 Selected)      |                             | 7 Day Comparison      |       |          | 28 Day Comparison           |       |                       | YTD Comparison |       |         |
|---|-----------------------------|-----------------------|-------|----------|-----------------------------|-------|-----------------------|----------------|-------|---------|
|   |                             | Current               | Prior | Percent  | Current                     | Prior | Percent               | Current        | Prior | Percent |
| <b>Violent</b>                          | Criminal Homicide           | 0                     | 0     |          | 0                           | 2     | -100.00%              | 3              | 5     | -40.00% |
|   | Rape                        | 4                     | 4     | 0.00%    | 14                          | 25    | -44.00%               | 53             | 54    | -1.85%  |
|   | Robbery - Commercial        | 0                     | 1     | -100.00% | 3                           | 6     | -50.00%               | 16             | 32    | -50.00% |
|   | Robbery - Person            | 1                     | 4     | -75.00%  | 16                          | 17    | -5.88%                | 45             | 46    | -2.17%  |
|   | Aggravated Assault - Non DV | 12                    | 7     | 71.43%   | 36                          | 40    | -10.00%               | 126            | 112   | 12.50%  |
|   | Aggravated Assault - DV     | 4                     | 7     | -42.86%  | 30                          | 33    | -9.09%                | 87             | 79    | 10.13%  |
| <b>Violent Total:</b>                   |                             | 21                    | 23    | -8.70%   | 99                          | 123   | -19.51%               | 330            | 328   | 0.61%   |
| <b>Property</b>                         | Burglary - Residential      | 10                    | 21    | -52.38%  | 57                          | 58    | -1.72%                | 215            | 170   | 26.47%  |
|   | Burglary Garage             | 5                     | 9     | -44.44%  | 23                          | 30    | -23.33%               | 97             | 64    | 51.56%  |
|   | Burglary Commercial         | 6                     | 12    | -50.00%  | 33                          | 47    | -29.79%               | 126            | 151   | -16.56% |
|   | Larceny                     | 135                   | 173   | -21.97%  | 609                         | 738   | -17.48%               | 2077           | 2535  | -18.07% |
|   | Vehicle Theft               | 25                    | 34    | -26.47%  | 114                         | 115   | -0.87%                | 365            | 399   | -8.52%  |
|   | Arson                       | 5                     | 1     | 400.00%  | 8                           | 8     | 0.00%                 | 26             | 16    | 62.50%  |
| <b>Property Total:</b>                  |                             | 186                   | 250   | -25.60%  | 844                         | 996   | -15.26%               | 2906           | 3335  | -12.86% |
| <b>Preliminary Part 1 Crime Totals:</b> |                             | 207                   | 273   | -24.18%  | 943                         | 1119  | -15.73%               | 3236           | 3663  | -11.66% |
| <b>Current 7 Day Period:</b>            |                             | 3/19/2023 - 3/25/2023 |       |          | <b>Prior 7 Day Period:</b>  |       | 3/12/2023 - 3/18/2023 |                |       |         |
| <b>Current 28 Day Period:</b>           |                             | 2/26/2023 - 3/25/2023 |       |          | <b>Prior 28 Day Period:</b> |       | 1/29/2023 - 2/25/2023 |                |       |         |
| <b>Current YTD Day Period:</b>          |                             | 1/1/2023 - 3/25/2023  |       |          | <b>Prior YTD Period:</b>    |       | 1/1/2022 - 3/25/2022  |                |       |         |

Prepared by SPD Crime Analysis Office - Tuesday, March 28, 2023

**NOTE:** SPD moved from UCR to the NIBRS reporting standard on 10/4/16 following the transition to a new RMS System. Numbers on CompStat reports prior to this date should not be used as a comparison to those on this report. Additional info on these reporting standards can be found on the FBI website: <https://ucr.fbi.gov/nibrs-overview>

This chart represents Preliminary counts of selected crime categories from Police Case Reports. Full statistical analysis to determine the confidence level of this data has not been performed. The % change columns on the preliminary counts differ from the percentage change on the NIBRS crime report, sometimes significantly. The CompStat report is designed for operational use and includes only selected NIBRS categories and coding less complex than full NIBRS rules. Official statistics for these and other NIBRS categories can be found on WASPC & FBI websites once available.



# SPOKANE POLICE DEPARTMENT

## Northwest Precinct

## ADAM Sector



### PSA Commander

Captain Tom Hendren

Northwest District (P1)

Central District (P2)



POLICE SUMMARY - Ending: Saturday, March 25, 2023

## NORTHWEST PRECINCT (P1, P2) ADAM SECTOR



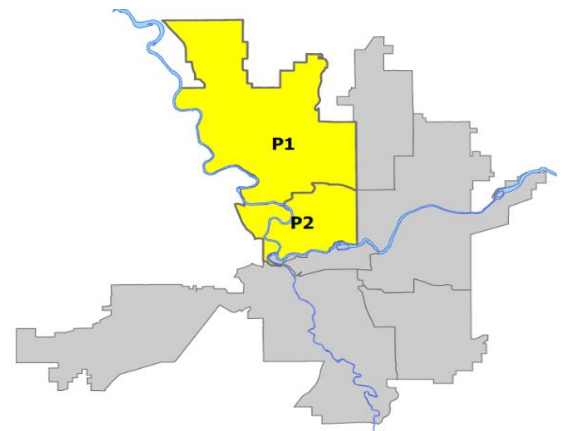
### Preliminary IBR Counts

| NIBRS Categories (Part 1 Selected)      |                             | 7 Day Comparison      |       |          | 28 Day Comparison           |       |                       | YTD Comparison |       |         |
|---|-----------------------------|-----------------------|-------|----------|-----------------------------|-------|-----------------------|----------------|-------|---------|
|   |                             | Current               | Prior | Percent  | Current                     | Prior | Percent               | Current        | Prior | Percent |
| <b>Violent</b>                          | Criminal Homicide           | 0                     | 0     |          | 0                           | 1     | -100.00%              | 1              | 1     | 0.00%   |
|   | Rape                        | 1                     | 2     | -50.00%  | 3                           | 3     | 0.00%                 | 8              | 13    | -38.46% |
|   | Robbery - Commercial        | 0                     | 0     |          | 1                           | 0     |                       | 1              | 9     | -88.89% |
|   | Robbery - Person            | 1                     | 0     |          | 2                           | 1     | 100.00%               | 4              | 10    | -60.00% |
|   | Aggravated Assault - Non DV | 3                     | 2     | 50.00%   | 9                           | 4     | 125.00%               | 24             | 27    | -11.11% |
|   | Aggravated Assault - DV     | 2                     | 3     | -33.33%  | 10                          | 9     | 11.11%                | 25             | 24    | 4.17%   |
| <b>Violent Total:</b>                   |                             | 7                     | 7     | 0.00%    | 25                          | 18    | 38.89%                | 63             | 84    | -25.00% |
| <b>Property</b>                         | Burglary - Residential      | 2                     | 5     | -60.00%  | 18                          | 21    | -14.29%               | 72             | 46    | 56.52%  |
|   | Burglary Garage             | 0                     | 3     | -100.00% | 3                           | 12    | -75.00%               | 24             | 20    | 20.00%  |
|   | Burglary Commercial         | 2                     | 3     | -33.33%  | 7                           | 17    | -58.82%               | 30             | 26    | 15.38%  |
|   | Larceny                     | 21                    | 42    | -50.00%  | 122                         | 139   | -12.23%               | 391            | 466   | -16.09% |
|   | Vehicle Theft               | 2                     | 12    | -83.33%  | 33                          | 17    | 94.12%                | 90             | 91    | -1.10%  |
|   | Arson                       | 1                     | 0     |          | 2                           | 1     | 100.00%               | 5              | 5     | 0.00%   |
| <b>Property Total:</b>                  |                             | 28                    | 65    | -56.92%  | 185                         | 207   | -10.63%               | 612            | 654   | -6.42%  |
| <b>Preliminary Part 1 Crime Totals:</b> |                             | 35                    | 72    | -51.39%  | 210                         | 225   | -6.67%                | 675            | 738   | -8.54%  |
| <b>Current 7 Day Period:</b>            |                             | 3/19/2023 - 3/25/2023 |       |          | <b>Prior 7 Day Period:</b>  |       | 3/12/2023 - 3/18/2023 |                |       |         |
| <b>Current 28 Day Period:</b>           |                             | 2/26/2023 - 3/25/2023 |       |          | <b>Prior 28 Day Period:</b> |       | 1/29/2023 - 2/25/2023 |                |       |         |
| <b>Current YTD Day Period:</b>          |                             | 1/1/2023 - 3/25/2023  |       |          | <b>Prior YTD Period:</b>    |       | 1/1/2022 - 3/25/2022  |                |       |         |

Prepared by SPD Crime Analysis Office - Tuesday, March 28, 2023

**NOTE:** SPD moved from UCR to the NIBRS reporting standard on 10/4/16 following the transition to a new RMS System. [Numbers on CompStat reports prior to this date should not be used as a comparison to those on this report.](#) Additional info on these reporting standards can be found on the FBI website: <https://ucr.fbi.gov/nibrs-overview>

This chart represents Preliminary counts of selected crime categories from Police Case Reports. Full statistical analysis to determine the confidence level of this data has not been performed. The % change columns on the preliminary counts differ from the percentage change on the NIBRS crime report, sometimes significantly. The CompStat report is designed for operational use and includes only selected NIBRS categories and coding less complex than full NIBRS rules. Official statistics for these and other NIBRS categories can be found on WASPC & FBI websites once available.



Note: On 1/8/23 boundary changes were implemented dividing the North Precinct into two (NW and NE). The Northwest Precinct ADAM Sector consists of P1 and P2; Consequently this page did not exist on printed CompStat reports prior to 1/8/23

POLICE SUMMARY - Ending: Saturday, March 25, 2023



## NW - Northwest District (P1)

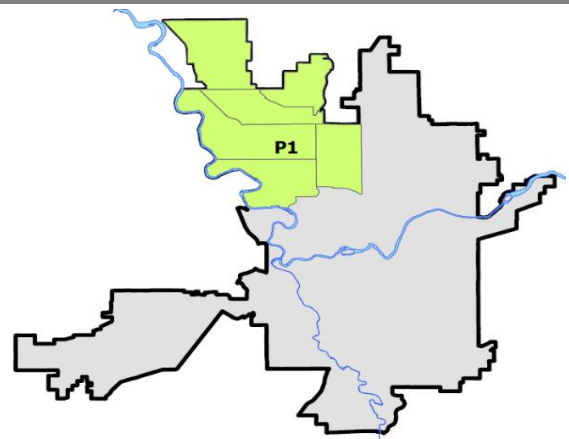
### Preliminary IBR Counts

| NIBRS Categories (Part 1 Selected)      |                             | 7 Day Comparison      |       |          | 28 Day Comparison           |       |                       | YTD Comparison |       |          |
|---|-----------------------------|-----------------------|-------|----------|-----------------------------|-------|-----------------------|----------------|-------|----------|
|   |                             | Current               | Prior | Percent  | Current                     | Prior | Percent               | Current        | Prior | Percent  |
| <b>Violent</b>                          | Criminal Homicide           | 0                     | 0     |          | 0                           | 0     |                       | 0              | 1     | -100.00% |
|   | Rape                        | 1                     | 0     |          | 1                           | 2     | -50.00%               | 3              | 5     | -40.00%  |
|   | Robbery - Commercial        | 0                     | 0     |          | 0                           | 0     |                       | 0              | 4     | -100.00% |
|   | Robbery - Person            | 1                     | 0     |          | 1                           | 0     |                       | 2              | 5     | -60.00%  |
|   | Aggravated Assault - Non DV | 3                     | 1     | 200.00%  | 5                           | 4     | 25.00%                | 14             | 12    | 16.67%   |
|   | Aggravated Assault - DV     | 1                     | 0     |          | 4                           | 3     | 33.33%                | 12             | 8     | 50.00%   |
| <b>Violent Total:</b>                   |                             | 6                     | 1     | 500.00%  | 11                          | 9     | 22.22%                | 31             | 35    | -11.43%  |
| <b>Property</b>                         | Burglary - Residential      | 1                     | 2     | -50.00%  | 8                           | 10    | -20.00%               | 38             | 22    | 72.73%   |
|   | Burglary Garage             | 0                     | 2     | -100.00% | 2                           | 6     | -66.67%               | 9              | 10    | -10.00%  |
|   | Burglary Commercial         | 1                     | 1     | 0.00%    | 2                           | 9     | -77.78%               | 15             | 10    | 50.00%   |
|   | Larceny                     | 6                     | 22    | -72.73%  | 58                          | 72    | -19.44%               | 191            | 189   | 1.06%    |
|   | Vehicle Theft               | 1                     | 6     | -83.33%  | 13                          | 5     | 160.00%               | 32             | 34    | -5.88%   |
|   | Arson                       | 1                     | 0     |          | 1                           | 0     |                       | 2              | 0     |          |
| <b>Property Total:</b>                  |                             | 10                    | 33    | -69.70%  | 84                          | 102   | -17.65%               | 287            | 265   | 8.30%    |
| <b>Preliminary Part 1 Crime Totals:</b> |                             | 16                    | 34    | -52.94%  | 95                          | 111   | -14.41%               | 318            | 300   | 6.00%    |
| <b>Current 7 Day Period:</b>            |                             | 3/19/2023 - 3/25/2023 |       |          | <b>Prior 7 Day Period:</b>  |       | 3/12/2023 - 3/18/2023 |                |       |          |
| <b>Current 28 Day Period:</b>           |                             | 2/26/2023 - 3/25/2023 |       |          | <b>Prior 28 Day Period:</b> |       | 1/29/2023 - 2/25/2023 |                |       |          |
| <b>Current YTD Day Period:</b>          |                             | 1/1/2023 - 3/25/2023  |       |          | <b>Prior YTD Period:</b>    |       | 1/1/2022 - 3/25/2022  |                |       |          |

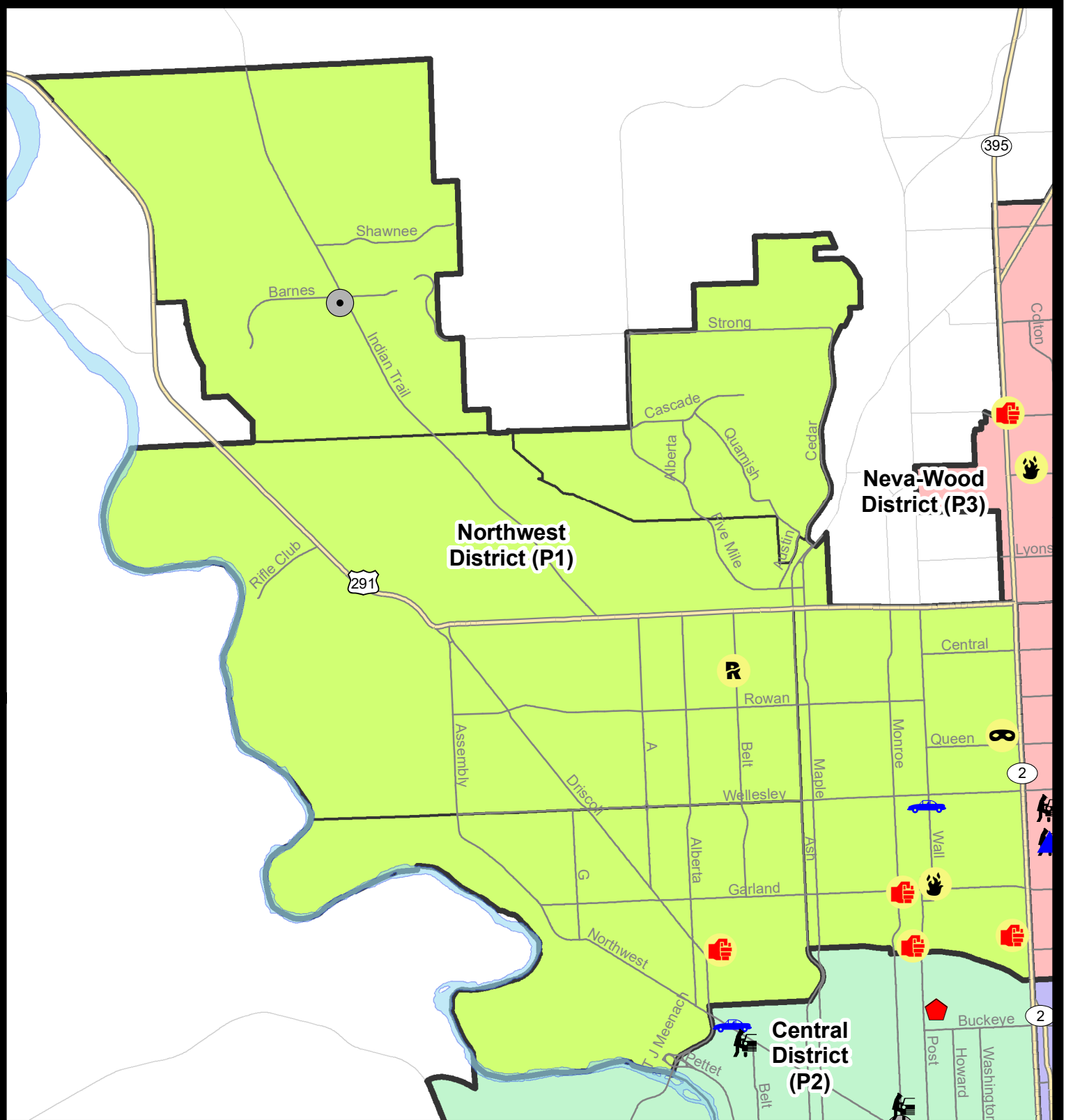
Prepared by SPD Crime Analysis Office - Tuesday, March 28, 2023

**NOTE:** SPD moved from UCR to the NIBRS reporting standard on 10/4/16 following the transition to a new RMS System. [Numbers on CompStat reports prior to this date should not be used as a comparison to those on this report.](#) Additional info on these reporting standards can be found on the FBI website: <https://ucr.fbi.gov/nibrs-overview>

This chart represents Preliminary counts of selected crime categories from Police Case Reports. Full statistical analysis to determine the confidence level of this data has not been performed. The % change columns on the preliminary counts differ from the percentage change on the NIBRS crime report, sometimes significantly. The CompStat report is designed for operational use and includes only selected NIBRS categories and coding less complex than full NIBRS rules. Official statistics for these and other NIBRS categories can be found on WASPC & FBI websites once available.



Note: On 1/8/23 a boundary change to P1 added a portion of the prior area to P2 (SPA2EG); Consequently activity in P1 will appear a bit lower if compared to printed CompStat reports prior to 1/8/23



**City of Spokane**  
**Northwest District (P1)**  
**Selected Crime Codes**  
**2023-03-19 to 2023-03-25**  
 Prepared By:  
 Crime Analysis Unit  
 Spokane Police Department

**Legend**

**NIBRS Events**



Criminal Homicide



Rape



Robbery Commercial



Robbery Person



Aggravated Assault



Burglary Residential



Burglary Garage



Burglary Commercial



Vehicle Prowling



Vehicle Theft



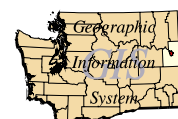
Arson



Cases Represent LERMS Crime Codes  
 Points may indicate multiple events  
 Note: Veh Prowl is only Larceny displayed

For Additional Information on  
 Incidents pertaining to an  
 Area, Trend, or Pattern  
 Contact Information Analysis

0 0.25 0.5 1 Miles



THIS IS NOT A LEGAL DOCUMENT.  
 The information shown on this map is compiled  
 from various sources and is subject to constant  
 revision. Information shown on this map should  
 not be used to determine the location of facilities  
 in relationship to property lines, section lines,  
 streets, etc.

Sunday - Saturday

NW - Northwest District (P1)

3/19/2023 TO 3/25/2023



| <b><u>A/C</u></b>    | <b><u>Offense Statute</u></b>          | <b><u>Address</u></b>  | <b><u>Reported Date</u></b> | <b><u>Dist</u></b> |
|----------------------|--|------------------------|-----------------------------|--------------------|
| <b><u>SPA1AD</u></b> |  |                        |                             |                    |
| C                    | ASSAULT 2D                             | 3400 N NETTLETON ST    | 3/19/2023                   | P1                 |
| A                    | MAIL THEFT                             | 2600 W DALTON AVE      | 3/21/2023                   | P1                 |
| C                    | THEFT 3D SHOPLIFTING                   | 2200 W WELLESLEY AVE   | 3/20/2023                   | P1                 |
| C                    | THEFT 3D SHOPLIFTING                   | 2300 W WELLESLEY AVE   | 3/20/2023                   |                    |
| <b><u>SPA1BS</u></b> |  |                        |                             |                    |
| C                    | THEFT 2D ALL OTHER                     | 3500 W EXCELL LN       | 3/19/2023                   | P1                 |
| <b><u>SPA1IT</u></b> |  |                        |                             |                    |
| C                    | BURGLARY 2D COMMERCIAL                 | 9000 N INDIAN TRAIL RD | 3/19/2023                   | P1                 |
| <b><u>SPA1NH</u></b> |  |                        |                             |                    |
| C                    | ARSON 1D                               | 3900 N WALL ST         | 3/23/2023                   | P1                 |
| C                    | ASSAULT 2D                             | 900 W GARLAND AVE      | 3/21/2023                   | P1                 |
| C                    | ASSAULT 2D                             | 100 W GLASS AVE        | 3/23/2023                   | P1                 |
| A                    | BURGLARY 1D FROM RESIDENCE             | 800 W CORA AVE         | 3/23/2023                   | P1                 |
| C                    | HARASSMENT FELONY WEAPON INVOLVED      | 800 W CORA AVE         | 3/23/2023                   | P1                 |
| C                    | ROBBERY 2D PERSON                      | 300 W QUEEN AVE        | 3/19/2023                   | P1                 |
| C                    | THEFT 3D VEHICLE PARTS AND ACCESSORIES | 4600 N WHITEHOUSE ST   | 3/19/2023                   | P1                 |
| C                    | THEFT OF MOTOR VEHICLE                 | 4500 N WALL ST         | 3/20/2023                   | P1                 |
| <b><u>SPA1NW</u></b> |  |                        |                             |                    |
| C                    | RAPE 3D                                |                        | 3/24/2023                   | P1                 |
| C                    | THEFT 3D FROM BUILDING                 | 5500 N BELT ST         | 3/21/2023                   | P1                 |

POLICE SUMMARY - Ending: Saturday, March 25, 2023



## NW - North Central District (P2)

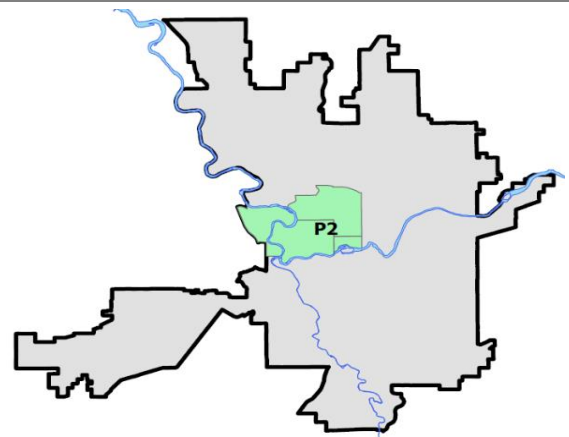
### Preliminary IBR Counts

| NIBRS Categories (Part 1 Selected)      |                             | 7 Day Comparison      |       |          | 28 Day Comparison           |       |                       | YTD Comparison |       |         |
|---|-----------------------------|-----------------------|-------|----------|-----------------------------|-------|-----------------------|----------------|-------|---------|
|   |                             | Current               | Prior | Percent  | Current                     | Prior | Percent               | Current        | Prior | Percent |
| <b>Violent</b>                          | Criminal Homicide           | 0                     | 0     |          | 0                           | 1     | -100.00%              | 1              | 0     |         |
|   | Rape                        | 0                     | 2     | -100.00% | 2                           | 1     | 100.00%               | 5              | 8     | -37.50% |
|   | Robbery - Commercial        | 0                     | 0     |          | 1                           | 0     |                       | 1              | 5     | -80.00% |
|   | Robbery - Person            | 0                     | 0     |          | 1                           | 1     | 0.00%                 | 2              | 5     | -60.00% |
|   | Aggravated Assault - Non DV | 0                     | 1     | -100.00% | 4                           | 0     |                       | 10             | 15    | -33.33% |
|   | Aggravated Assault - DV     | 1                     | 3     | -66.67%  | 6                           | 6     | 0.00%                 | 13             | 16    | -18.75% |
| <b>Violent Total:</b>                   |                             | 1                     | 6     | -83.33%  | 14                          | 9     | 55.56%                | 32             | 49    | -34.69% |
| <b>Property</b>                         | Burglary - Residential      | 1                     | 3     | -66.67%  | 10                          | 11    | -9.09%                | 34             | 24    | 41.67%  |
|   | Burglary Garage             | 0                     | 1     | -100.00% | 1                           | 6     | -83.33%               | 15             | 10    | 50.00%  |
|   | Burglary Commercial         | 1                     | 2     | -50.00%  | 5                           | 8     | -37.50%               | 15             | 16    | -6.25%  |
|   | Larceny                     | 15                    | 20    | -25.00%  | 64                          | 67    | -4.48%                | 200            | 277   | -27.80% |
|   | Vehicle Theft               | 1                     | 6     | -83.33%  | 20                          | 12    | 66.67%                | 58             | 57    | 1.75%   |
|   | Arson                       | 0                     | 0     |          | 1                           | 1     | 0.00%                 | 3              | 5     | -40.00% |
| <b>Property Total:</b>                  |                             | 18                    | 32    | -43.75%  | 101                         | 105   | -3.81%                | 325            | 389   | -16.45% |
| <b>Preliminary Part 1 Crime Totals:</b> |                             | 19                    | 38    | -50.00%  | 115                         | 114   | 0.88%                 | 357            | 438   | -18.49% |
| <b>Current 7 Day Period:</b>            |                             | 3/19/2023 - 3/25/2023 |       |          | <b>Prior 7 Day Period:</b>  |       | 3/12/2023 - 3/18/2023 |                |       |         |
| <b>Current 28 Day Period:</b>           |                             | 2/26/2023 - 3/25/2023 |       |          | <b>Prior 28 Day Period:</b> |       | 1/29/2023 - 2/25/2023 |                |       |         |
| <b>Current YTD Day Period:</b>          |                             | 1/1/2023 - 3/25/2023  |       |          | <b>Prior YTD Period:</b>    |       | 1/1/2022 - 3/25/2022  |                |       |         |

Prepared by SPD Crime Analysis Office - Tuesday, March 28, 2023

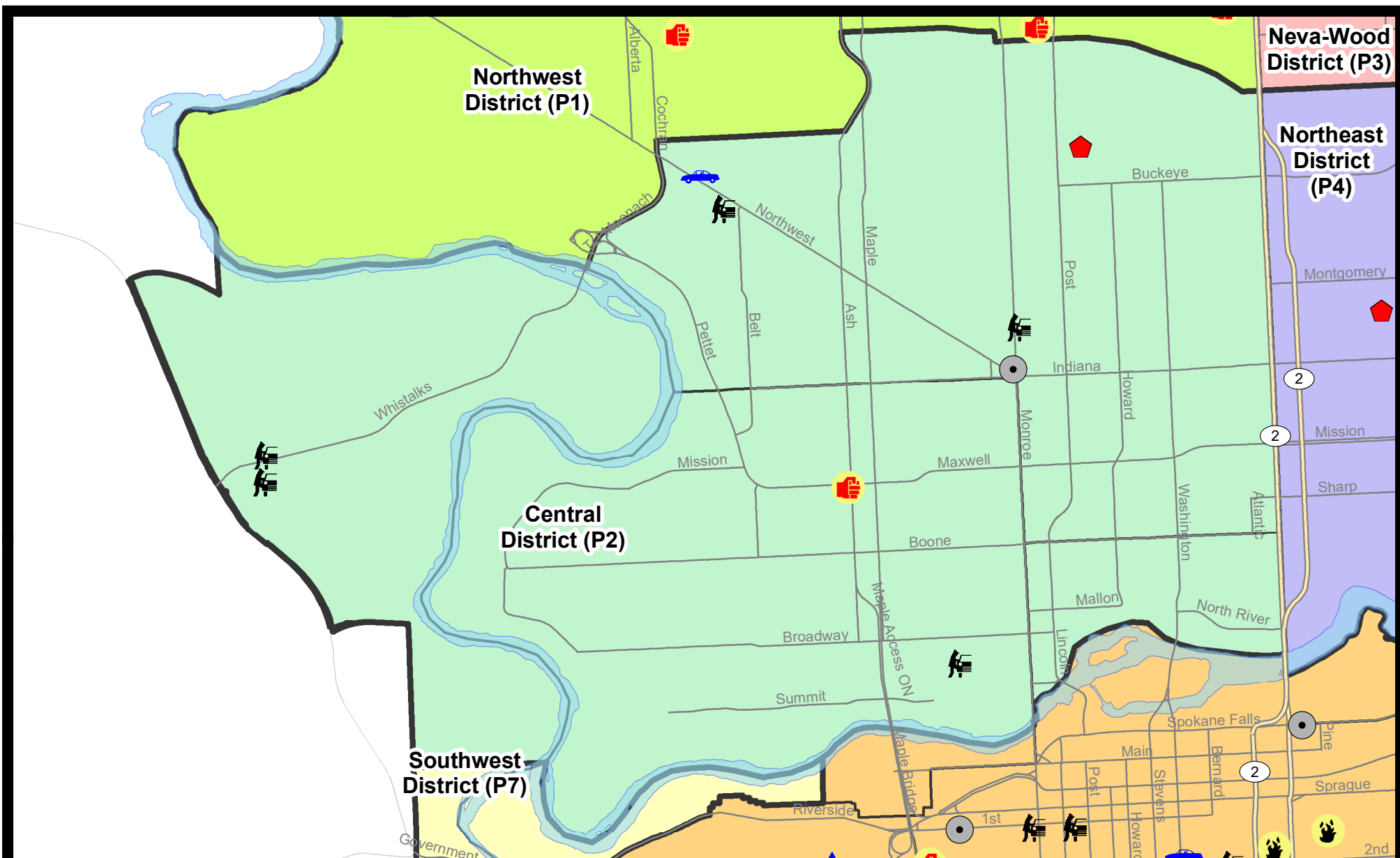
**NOTE:** SPD moved from UCR to the NIBRS reporting standard on 10/4/16 following the transition to a new RMS System. [Numbers on CompStat reports prior to this date should not be used as a comparison to those on this report.](#) Additional info on these reporting standards can be found on the FBI website: <https://ucr.fbi.gov/nibrs-overview>

This chart represents Preliminary counts of selected crime categories from Police Case Reports. Full statistical analysis to determine the confidence level of this data has not been performed. The % change columns on the preliminary counts differ from the percentage change on the NIBRS crime report, sometimes significantly. The CompStat report is designed for operational use and includes only selected NIBRS categories and coding less complex than full NIBRS rules. Official statistics for these and other NIBRS categories can be found on WASPC & FBI websites once available.



Note: On 1/8/23 a boundary change to P2 added a portion of the P1 area into P2 (SPA2EG); Consequently activity in P2 will appear a bit higher if compared to printed CompStat reports prior to 1/8/23






**City of Spokane**  
**Central District (P2)**  
**Selected**  
**Crime Types**  
**2023-03-19 to 2023-03-25**  
 Prepared By:  
 Crime Analysis Unit  
 Spokane Police Department

#### Legend

##### NIBRS Events



Cases Represent LERMS Crime Codes  
 Points may indicate multiple events  
 Note: Veh Prowl is only Larceny category displayed



For Additional Information on Incidents  
 pertaining to an Area, Trend, or Pattern  
 Contact Information Analysis

0 0.2 0.4 0.6 Miles



**THIS IS NOT A LEGAL DOCUMENT:**  
 The information shown on this map is compiled  
 from various sources and is subject to constant  
 revision. Information shown on this map should  
 not be used to determine the location of facilities  
 in relationship to property lines, section lines,  
 streets, etc.



Sunday - Saturday

NW - Central District (P2)

3/19/2023 TO 3/25/2023



| <b>A/C</b>           | <b>Offense Statute</b>                 | <b>Address</b>          | <b>Reported Date</b> | <b>Dist</b> |
|----------------------|--|-------------------------|----------------------|-------------|
| <b><u>SPA2EG</u></b> |  |                         |                      |             |
| C                    | BURGLARY 2D COMMERCIAL                 | 1900 N MONROE ST        | 3/21/2023            | P2          |
| C                    | RESIDENTIAL BURGLARY                   | 700 W WAVERLY PL        | 3/19/2023            | P1          |
| C                    | THEFT 2D FROM BUILDING                 | 400 W SHANNON AVE       | 3/21/2023            | P1          |
| C                    | THEFT 2D FROM MOTOR VEHICLE            | 2100 N MONROE ST        | 3/23/2023            | P2          |
| C                    | THEFT 3D ALL OTHER                     | 2300 W CARLISLE AVE     | 3/19/2023            | P1          |
| C                    | THEFT 3D FROM MOTOR VEHICLE            | 2100 W BUCKEYE AVE      | 3/25/2023            | P2          |
| A                    | THEFT 3D FROM MOTOR VEHICLE            | 2100 W BUCKEYE AVE      | 3/25/2023            | P2          |
| C                    | THEFT 3D SHOPLIFTING                   | 1700 W NORTHWEST BLVD   | 3/20/2023            |             |
| C                    | THEFT 3D SHOPLIFTING                   | 1600 W NORTHWEST BLVD   | 3/21/2023            |             |
| C                    | THEFT OF MOTOR VEHICLE                 | 2200 W NORTHWEST BLVD   | 3/21/2023            | P1          |
| <b><u>SPA2WC</u></b> |  |                         |                      |             |
| C                    | ASSAULT 2D                             | 1400 N ASH ST           | 3/25/2023            | P1          |
| C                    | THEFT 2D FROM BUILDING                 | 1400 W DEAN AVE         | 3/24/2023            | P2          |
| C                    | THEFT 2D FROM MOTOR VEHICLE            | 1200 W COLLEGE AVE      | 3/19/2023            | P2          |
| C                    | THEFT 3D ALL OTHER                     | 1100 W SINTO AVE        | 3/21/2023            | P2          |
| C                    | THEFT 3D VEHICLE PARTS AND ACCESSORIES | 1400 W INDIANA AVE      | 3/20/2023            | P2          |
| C                    | THEFT 3D VEHICLE PARTS AND ACCESSORIES | 1600 W AUGUSTA AVE      | 3/25/2023            | P2          |
| <b><u>SPA2WH</u></b> |  |                         |                      |             |
| C                    | THEFT 2D FROM MOTOR VEHICLE            | 1600 N RIVER RIDGE BLVD | 3/24/2023            | P2          |
| C                    | THEFT 3D FROM MOTOR VEHICLE            | 4100 W WHISTALKS WAY    | 3/19/2023            | P2          |
| C                    | THEFT OF A FIREARM FROM MOTOR VEHICLE  | 1600 N RIVER RIDGE BLVD | 3/24/2023            | P2          |

# SPOKANE POLICE DEPARTMENT

## Northeast Precinct

## BAKER Sector

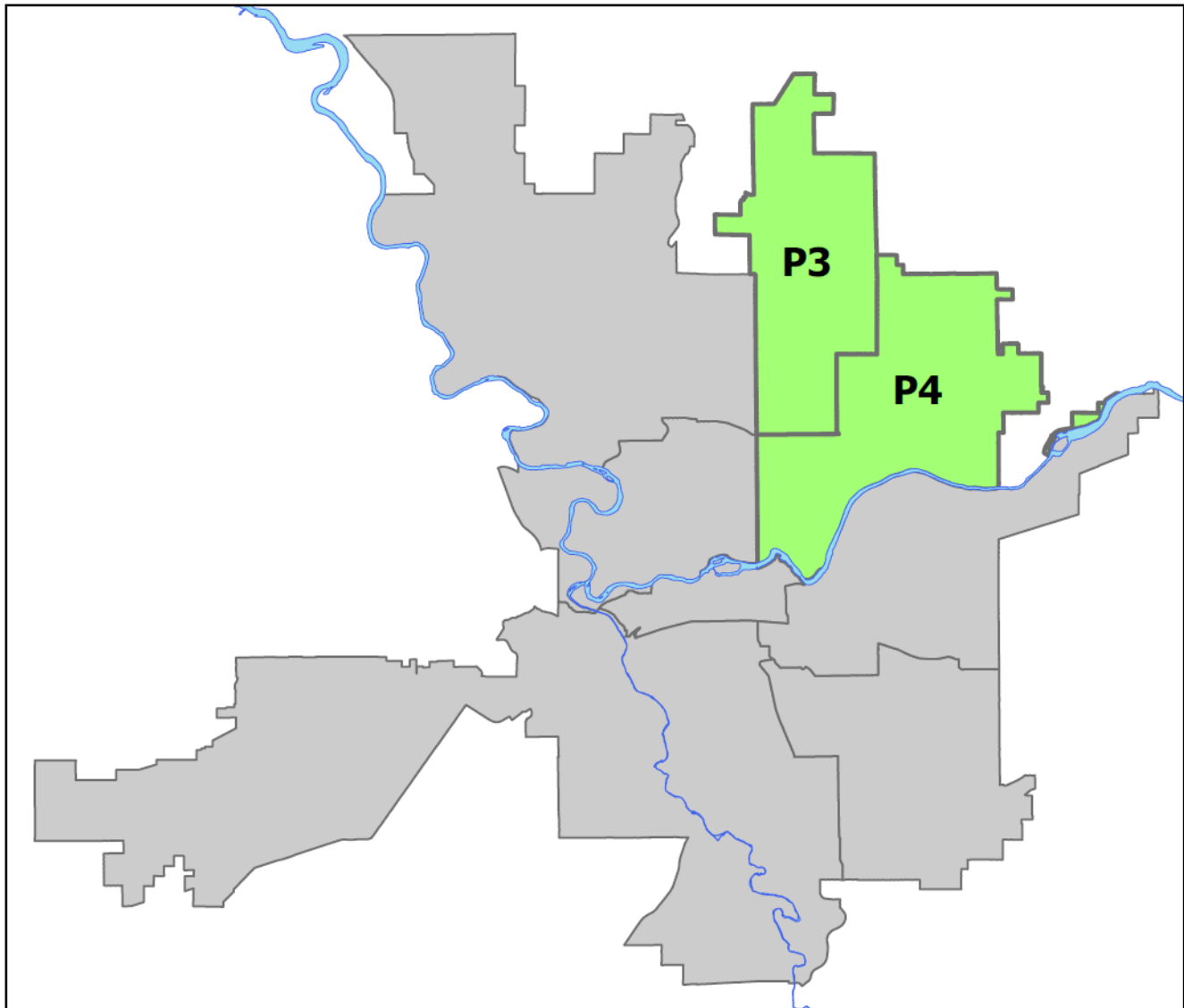


### PSA Commander

Captain Mark Griffiths

NevaWood District (P3)

Northeast District (P4)



POLICE SUMMARY - Ending: Saturday, March 25, 2023

## NORTHEAST PRECINCT (P3, P4) BAKER SECTOR



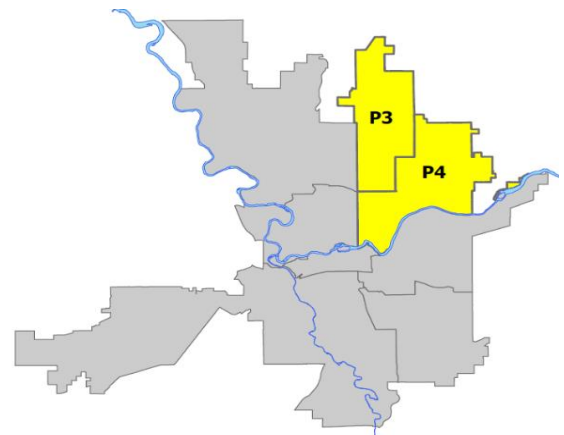
### Preliminary IBR Counts

| NIBRS Categories (Part 1 Selected)      |                             | 7 Day Comparison      |       |          | 28 Day Comparison           |       |                       | YTD Comparison |       |          |
|---|-----------------------------|-----------------------|-------|----------|-----------------------------|-------|-----------------------|----------------|-------|----------|
|   |                             | Current               | Prior | Percent  | Current                     | Prior | Percent               | Current        | Prior | Percent  |
| <b>Violent</b>                          | Criminal Homicide           | 0                     | 0     |          | 0                           | 0     |                       | 0              | 1     | -100.00% |
|   | Rape                        | 0                     | 1     | -100.00% | 4                           | 11    | -63.64%               | 16             | 10    | 60.00%   |
|   | Robbery - Commercial        | 0                     | 0     |          | 0                           | 4     | -100.00%              | 7              | 15    | -53.33%  |
|   | Robbery - Person            | 0                     | 0     |          | 5                           | 6     | -16.67%               | 13             | 18    | -27.78%  |
|   | Aggravated Assault - Non DV | 3                     | 0     |          | 6                           | 9     | -33.33%               | 30             | 28    | 7.14%    |
|   | Aggravated Assault - DV     | 1                     | 0     |          | 8                           | 15    | -46.67%               | 34             | 26    | 30.77%   |
| <b>Violent Total:</b>                   |                             | 4                     | 1     | 300.00%  | 23                          | 45    | -48.89%               | 100            | 98    | 2.04%    |
| <b>Property</b>                         | Burglary - Residential      | 5                     | 11    | -54.55%  | 26                          | 28    | -7.14%                | 92             | 57    | 61.40%   |
|   | Burglary Garage             | 2                     | 3     | -33.33%  | 9                           | 8     | 12.50%                | 36             | 21    | 71.43%   |
|   | Burglary Commercial         | 1                     | 4     | -75.00%  | 9                           | 16    | -43.75%               | 43             | 68    | -36.76%  |
|   | Larceny                     | 49                    | 75    | -34.67%  | 264                         | 322   | -18.01%               | 853            | 900   | -5.22%   |
|   | Vehicle Theft               | 12                    | 10    | 20.00%   | 41                          | 49    | -16.33%               | 150            | 142   | 5.63%    |
|   | Arson                       | 2                     | 0     |          | 3                           | 3     | 0.00%                 | 9              | 4     | 125.00%  |
| <b>Property Total:</b>                  |                             | 71                    | 103   | -31.07%  | 352                         | 426   | -17.37%               | 1183           | 1192  | -0.76%   |
| <b>Preliminary Part 1 Crime Totals:</b> |                             | 75                    | 104   | -27.88%  | 375                         | 471   | -20.38%               | 1283           | 1290  | -0.54%   |
| <b>Current 7 Day Period:</b>            |                             | 3/19/2023 - 3/25/2023 |       |          | <b>Prior 7 Day Period:</b>  |       | 3/12/2023 - 3/18/2023 |                |       |          |
| <b>Current 28 Day Period:</b>           |                             | 2/26/2023 - 3/25/2023 |       |          | <b>Prior 28 Day Period:</b> |       | 1/29/2023 - 2/25/2023 |                |       |          |
| <b>Current YTD Day Period:</b>          |                             | 1/1/2023 - 3/25/2023  |       |          | <b>Prior YTD Period:</b>    |       | 1/1/2022 - 3/25/2022  |                |       |          |

Prepared by SPD Crime Analysis Office - Tuesday, March 28, 2023

**NOTE:** SPD moved from UCR to the NIBRS reporting standard on 10/4/16 following the transition to a new RMS System. [Numbers on CompStat reports prior to this date should not be used as a comparison to those on this report.](#) Additional info on these reporting standards can be found on the FBI website: <https://ucr.fbi.gov/nibrs-overview>

This chart represents Preliminary counts of selected crime categories from Police Case Reports. Full statistical analysis to determine the confidence level of this data has not been performed. The % change columns on the preliminary counts differ from the percentage change on the NIBRS crime report, sometimes significantly. The CompStat report is designed for operational use and includes only selected NIBRS categories and coding less complex than full NIBRS rules. Official statistics for these and other NIBRS categories can be found on WASPC & FBI websites once available.



Note: On 1/8/23 boundary changes were implemented dividing the North Precinct into two (NW and NE). The Northeast Precinct BAKER Sector consists of P3 and P4; Consequently this page did not exist on printed reports prior to 1/8/23

POLICE SUMMARY - Ending: Saturday, March 25, 2023



## NE - Neva-Wood District (P3)

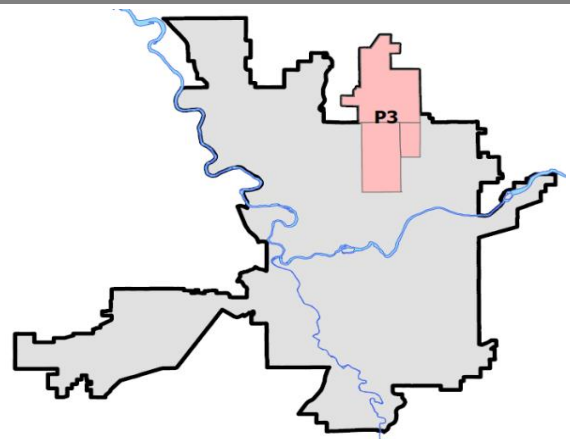
### Preliminary IBR Counts

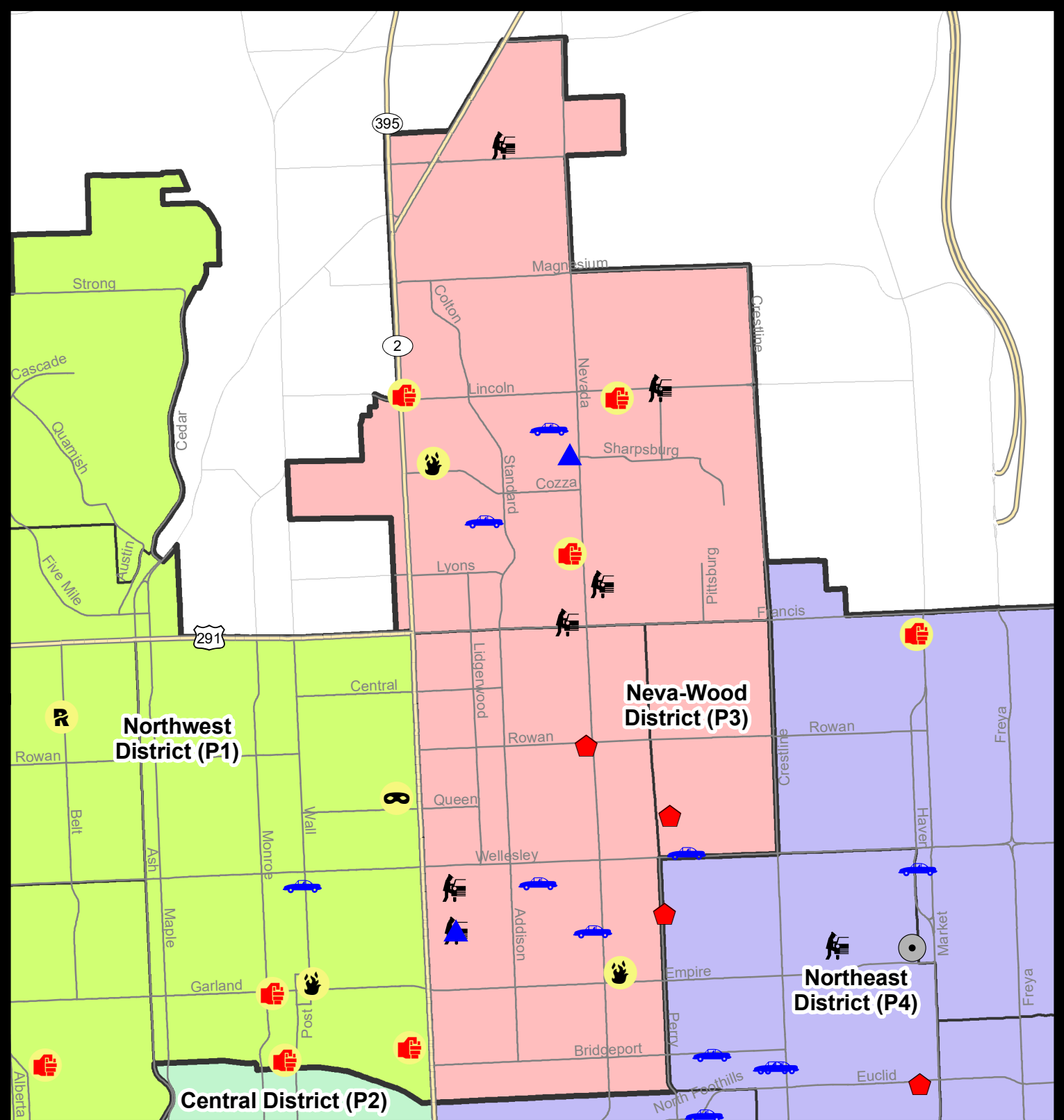
| NIBRS Categories (Part 1 Selected)      |                             | 7 Day Comparison      |       |          | 28 Day Comparison           |       |                       | YTD Comparison |       |          |
|---|-----------------------------|-----------------------|-------|----------|-----------------------------|-------|-----------------------|----------------|-------|----------|
|   |                             | Current               | Prior | Percent  | Current                     | Prior | Percent               | Current        | Prior | Percent  |
| <b>Violent</b>                          | Criminal Homicide           | 0                     | 0     |          | 0                           | 0     |                       | 0              | 1     | -100.00% |
|   | Rape                        | 0                     | 0     |          | 2                           | 5     | -60.00%               | 8              | 3     | 166.67%  |
|   | Robbery - Commercial        | 0                     | 0     |          | 0                           | 4     | -100.00%              | 6              | 14    | -57.14%  |
|   | Robbery - Person            | 0                     | 0     |          | 1                           | 5     | -80.00%               | 7              | 12    | -41.67%  |
|   | Aggravated Assault - Non DV | 2                     | 0     |          | 3                           | 5     | -40.00%               | 15             | 12    | 25.00%   |
|   | Aggravated Assault - DV     | 1                     | 0     |          | 7                           | 7     | 0.00%                 | 20             | 10    | 100.00%  |
| <b>Violent Total:</b>                   |                             | 3                     | 0     |          | 13                          | 26    | -50.00%               | 56             | 52    | 7.69%    |
| <b>Property</b>                         | Burglary - Residential      | 2                     | 6     | -66.67%  | 15                          | 18    | -16.67%               | 50             | 29    | 72.41%   |
|   | Burglary Garage             | 2                     | 2     | 0.00%    | 6                           | 5     | 20.00%                | 25             | 13    | 92.31%   |
|   | Burglary Commercial         | 0                     | 2     | -100.00% | 5                           | 12    | -58.33%               | 30             | 24    | 25.00%   |
|   | Larceny                     | 31                    | 54    | -42.59%  | 190                         | 238   | -20.17%               | 617            | 617   | 0.00%    |
|   | Vehicle Theft               | 5                     | 7     | -28.57%  | 26                          | 22    | 18.18%                | 85             | 74    | 14.86%   |
|   | Arson                       | 2                     | 0     |          | 3                           | 3     | 0.00%                 | 8              | 2     | 300.00%  |
| <b>Property Total:</b>                  |                             | 42                    | 71    | -40.85%  | 245                         | 298   | -17.79%               | 815            | 759   | 7.38%    |
| <b>Preliminary Part 1 Crime Totals:</b> |                             | 45                    | 71    | -36.62%  | 258                         | 324   | -20.37%               | 871            | 811   | 7.40%    |
| <b>Current 7 Day Period:</b>            |                             | 3/19/2023 - 3/25/2023 |       |          | <b>Prior 7 Day Period:</b>  |       | 3/12/2023 - 3/18/2023 |                |       |          |
| <b>Current 28 Day Period:</b>           |                             | 2/26/2023 - 3/25/2023 |       |          | <b>Prior 28 Day Period:</b> |       | 1/29/2023 - 2/25/2023 |                |       |          |
| <b>Current YTD Day Period:</b>          |                             | 1/1/2023 - 3/25/2023  |       |          | <b>Prior YTD Period:</b>    |       | 1/1/2022 - 3/25/2022  |                |       |          |

Prepared by SPD Crime Analysis Office - Tuesday, March 28, 2023

**NOTE:** SPD moved from UCR to the NIBRS reporting standard on 10/4/16 following the transition to a new RMS System. [Numbers on CompStat reports prior to this date should not be used as a comparison to those on this report.](#) Additional info on these reporting standards can be found on the FBI website: <https://ucr.fbi.gov/nibrs-overview>

This chart represents Preliminary counts of selected crime categories from Police Case Reports. Full statistical analysis to determine the confidence level of this data has not been performed. The % change columns on the preliminary counts differ from the percentage change on the NIBRS crime report, sometimes significantly. The CompStat report is designed for operational use and includes only selected NIBRS categories and coding less complex than full NIBRS rules. Official statistics for these and other NIBRS categories can be found on WASPC & FBI websites once available.





**City of Spokane**  
**Neva-Wood District (P3)**  
**Selected Crime Codes**  
**2023-03-19 to 2023-03-25**  
 Prepared By:  
 Crime Analysis Unit  
 Spokane Police Department

**Legend**

**NIBRS Events**



Criminal Homicide



Rape



Robbery Commercial



Robbery Person



Aggravated Assault



Burglary Residential



Burglary Garage



Burglary Commercial



Vehicle Prowling



Vehicle Theft



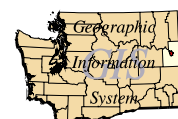
Arson



Cases Represent LERMS Crime Codes  
 Points may indicate multiple events  
 Note: Veh Prowl is only Larceny displayed

For Additional Information on  
 Incidents pertaining to an  
 Area, Trend, or Pattern  
 Contact Information Analysis

0 0.2 0.4 0.8 Miles



**THIS IS NOT A LEGAL DOCUMENT.**  
 The information shown on this map is compiled  
 from various sources and is subject to constant  
 revision. Information shown on this map should  
 not be used to determine the location of facilities  
 in relationship to property lines, section lines,  
 streets, etc.

Sunday - Saturday

NE - Neva-Wood District (P3)

3/19/2023 TO 3/25/2023



| A/C           | Offense Statute                            | Address                    | Reported Date | Dist |
|---------------|--|----------------------------|---------------|------|
| <b>SPB3NL</b> |  |                            |               |      |
| C             | ARSON 2D                                   | 1100 E GARLAND AVE         | 3/20/2023     | P4   |
| A             | BURGLARY 2D GARAGE                         | 100 E RICH AVE             | 3/19/2023     | P3   |
| C             | MAIL THEFT                                 | 1200 E NORTH AVE           | 3/21/2023     | P3   |
| C             | MAIL THEFT                                 | 1000 E WALTON AVE          | 3/24/2023     | P3   |
| C             | ORGANIZED RETAIL THEFT 2D                  | 4700 N DIVISION ST         | 3/23/2023     | P4   |
| C             | RESIDENTIAL BURGLARY                       | 900 E ROWAN AVE            | 3/20/2023     | P3   |
| C             | THEFT 2D FROM MOTOR VEHICLE                | 100 E RICH AVE             | 3/19/2023     | P3   |
| C             | THEFT 2D SHOPLIFTING                       | 5500 N DIVISION ST         | 3/20/2023     |      |
| C             | THEFT 3D FROM BUILDING                     | 0 E ROCKWELL AVE           | 3/20/2023     | P3   |
| C             | THEFT 3D SHOPLIFTING                       | 0 E EMPIRE AVE             | 3/19/2023     | P4   |
| C             | THEFT 3D SHOPLIFTING                       | 4700 N DIVISION ST         | 3/20/2023     | P4   |
| C             | THEFT 3D SHOPLIFTING                       | 4700 N DIVISION ST         | 3/21/2023     | P3   |
| C             | THEFT 3D SHOPLIFTING                       | 4700 N DIVISION ST         | 3/23/2023     | P4   |
| C             | THEFT 3D SHOPLIFTING                       | 5500 N DIVISION ST         | 3/20/2023     |      |
| C             | THEFT 3D SHOPLIFTING                       | 5500 N DIVISION ST         | 3/20/2023     |      |
| C             | THEFT OF A FIREARM FROM MOTOR VEHICLE      | 100 E PRINCETON AVE        | 3/24/2023     | P3   |
| C             | THEFT OF MOTOR VEHICLE                     | 500 E PRINCETON AVE        | 3/21/2023     | P4   |
| C             | THEFT OF MOTOR VEHICLE                     | 900 E ROCKWELL AVE         | 3/23/2023     | P4   |
| <b>SPB3SH</b> |  |                            |               |      |
| C             | ARSON 2D                                   | 0 E COZZA DR               | 3/21/2023     | P3   |
| C             | ASSAULT 1D                                 | 7900 N DIVISION ST         | 3/22/2023     | P3   |
| C             | ASSAULT 2D                                 | 900 E BEACON AVE           | 3/19/2023     | P4   |
| C             | ASSAULT 2D                                 | 7800 N MORTON ST           | 3/21/2023     | P4   |
| C             | BURGLARY 2D GARAGE                         | 900 E SHARPSBURG AVE       | 3/25/2023     | P3   |
| C             | TAKING MOTOR VEHICLE WITHOUT PERMISSION 2D | 800 E CALKINS DR           | 3/21/2023     | P4   |
| C             | THEFT 2D FROM BUILDING                     | 700 E CASCADE PL           | 3/20/2023     | P3   |
| C             | THEFT 2D FROM BUILDING                     | 9800 N NEVADA ST           | 3/21/2023     | P4   |
| C             | THEFT 2D FROM BUILDING                     | 1000 E COZZA DR            | 3/23/2023     | P3   |
| C             | THEFT 2D FROM MOTOR VEHICLE                | 6500 N NEVADA ST           | 3/25/2023     | P3   |
| C             | THEFT 3D FROM BUILDING                     | 7200 N WALL ST             | 3/20/2023     | P3   |
| C             | THEFT 3D FROM BUILDING                     | 6900 N WISCOMB ST          | 3/20/2023     |      |
| C             | THEFT 3D FROM MOTOR VEHICLE                | E LINCOLN RD / N HELENA ST | 3/19/2023     | P3   |
| C             | THEFT 3D FROM MOTOR VEHICLE                | 800 E FRANCIS AVE          | 3/20/2023     | P3   |
| C             | THEFT 3D FROM MOTOR VEHICLE                | 600 E HOLLAND AVE          | 3/20/2023     |      |
| C             | THEFT 3D SHOPLIFTING                       | 9200 N COLTON ST           | 3/19/2023     | P1   |
| C             | THEFT 3D SHOPLIFTING                       | 9200 N COLTON ST           | 3/19/2023     | P4   |
| C             | THEFT 3D SHOPLIFTING                       | 9200 N COLTON ST           | 3/20/2023     | P3   |
| C             | THEFT 3D SHOPLIFTING                       | 9200 N COLTON ST           | 3/20/2023     | P4   |

For protection of victim privacy, the entire address on sexual assault crimes has been redacted.



| <b>A/C</b> | <b>Offense Statute</b> | <b>Address</b>     | <b>Reported Date</b> | <b>Dist</b> |
|------------|------------------------|--------------------|----------------------|-------------|
| C          | THEFT 3D SHOPLIFTING   | 9200 N COLTON ST   | 3/23/2023            | P3          |
| C          | THEFT 3D SHOPLIFTING   | 9200 N COLTON ST   | 3/23/2023            | P3          |
| C          | THEFT 3D SHOPLIFTING   | 9700 N NEWPORT HWY | 3/20/2023            |             |
| C          | THEFT 3D SHOPLIFTING   | 9700 N NEWPORT HWY | 3/20/2023            |             |
| C          | THEFT OF MOTOR VEHICLE | 7000 N WISCOMB ST  | 3/20/2023            | P4          |

### **SPB3WH**

|   |                                  |                    |           |    |
|---|----------------------------------|--------------------|-----------|----|
| C | RESIDENTIAL BURGLARY             | 1400 E OLYMPIC AVE | 3/20/2023 | P4 |
| C | THEFT OF A FIREARM FROM BUILDING | 1600 E ROWAN AVE   | 3/20/2023 | P4 |
| C | THEFT OF MOTOR VEHICLE           | 4700 N HELENA ST   | 3/23/2023 | P4 |

POLICE SUMMARY - Ending: Saturday, March 25, 2023



## NE - Northeast District (P4)

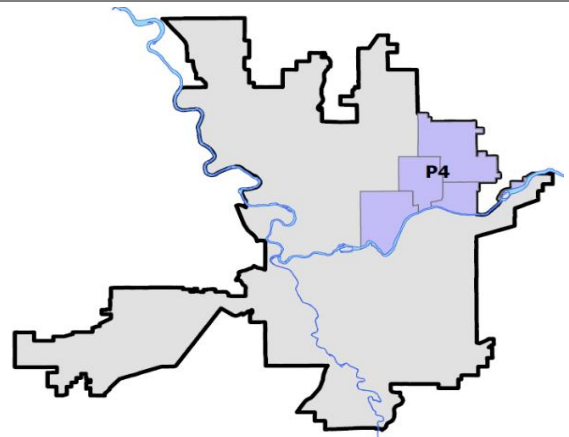
### Preliminary IBR Counts

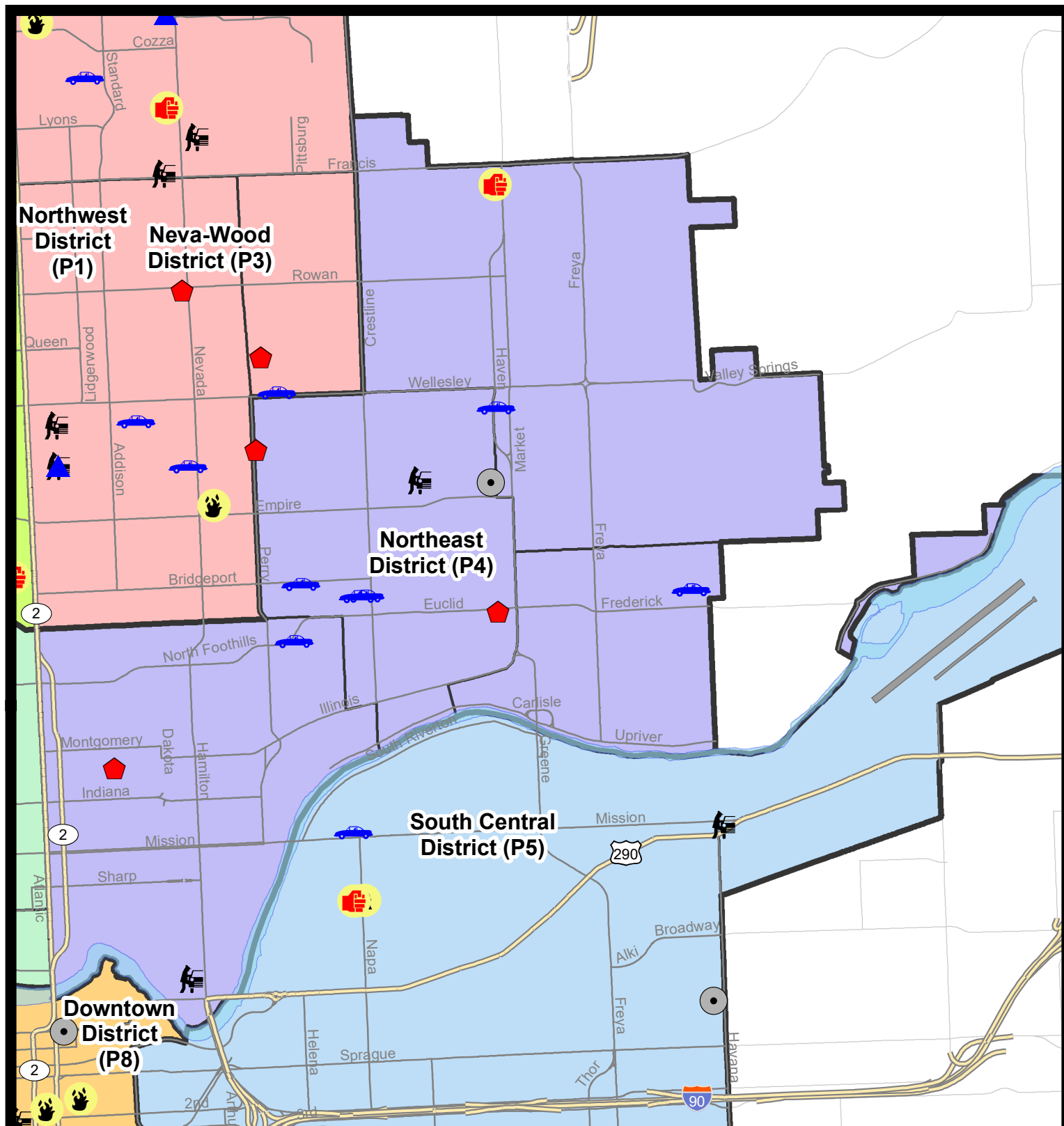
| NIBRS Categories (Part 1 Selected)      |                             | 7 Day Comparison      |       |          | 28 Day Comparison           |       |                       | YTD Comparison |       |         |
|---|-----------------------------|-----------------------|-------|----------|-----------------------------|-------|-----------------------|----------------|-------|---------|
|   |                             | Current               | Prior | Percent  | Current                     | Prior | Percent               | Current        | Prior | Percent |
| <b>Violent</b>                          | Criminal Homicide           | 0                     | 0     |          | 0                           | 0     |                       | 0              | 0     |         |
|   | Rape                        | 0                     | 1     | -100.00% | 2                           | 6     | -66.67%               | 8              | 7     | 14.29%  |
|   | Robbery - Commercial        | 0                     | 0     |          | 0                           | 0     |                       | 1              | 1     | 0.00%   |
|   | Robbery - Person            | 0                     | 0     |          | 4                           | 1     | 300.00%               | 6              | 6     | 0.00%   |
|   | Aggravated Assault - Non DV | 1                     | 0     |          | 3                           | 4     | -25.00%               | 15             | 16    | -6.25%  |
|   | Aggravated Assault - DV     | 0                     | 0     |          | 1                           | 8     | -87.50%               | 14             | 16    | -12.50% |
| <b>Violent Total:</b>                   |                             | 1                     | 1     | 0.00%    | 10                          | 19    | -47.37%               | 44             | 46    | -4.35%  |
| <b>Property</b>                         | Burglary - Residential      | 3                     | 5     | -40.00%  | 11                          | 10    | 10.00%                | 42             | 28    | 50.00%  |
|   | Burglary Garage             | 0                     | 1     | -100.00% | 3                           | 3     | 0.00%                 | 11             | 8     | 37.50%  |
|   | Burglary Commercial         | 1                     | 2     | -50.00%  | 4                           | 4     | 0.00%                 | 13             | 44    | -70.45% |
|   | Larceny                     | 18                    | 21    | -14.29%  | 74                          | 84    | -11.90%               | 236            | 283   | -16.61% |
|   | Vehicle Theft               | 7                     | 3     | 133.33%  | 15                          | 27    | -44.44%               | 65             | 68    | -4.41%  |
|   | Arson                       | 0                     | 0     |          | 0                           | 0     |                       | 1              | 2     | -50.00% |
| <b>Property Total:</b>                  |                             | 29                    | 32    | -9.38%   | 107                         | 128   | -16.41%               | 368            | 433   | -15.01% |
| <b>Preliminary Part 1 Crime Totals:</b> |                             | 30                    | 33    | -9.09%   | 117                         | 147   | -20.41%               | 412            | 479   | -13.99% |
| <b>Current 7 Day Period:</b>            |                             | 3/19/2023 - 3/25/2023 |       |          | <b>Prior 7 Day Period:</b>  |       | 3/12/2023 - 3/18/2023 |                |       |         |
| <b>Current 28 Day Period:</b>           |                             | 2/26/2023 - 3/25/2023 |       |          | <b>Prior 28 Day Period:</b> |       | 1/29/2023 - 2/25/2023 |                |       |         |
| <b>Current YTD Day Period:</b>          |                             | 1/1/2023 - 3/25/2023  |       |          | <b>Prior YTD Period:</b>    |       | 1/1/2022 - 3/25/2022  |                |       |         |

Prepared by SPD Crime Analysis Office - Tuesday, March 28, 2023

**NOTE:** SPD moved from UCR to the NIBRS reporting standard on 10/4/16 following the transition to a new RMS System. [Numbers on CompStat reports prior to this date should not be used as a comparison to those on this report.](#) Additional info on these reporting standards can be found on the FBI website: <https://ucr.fbi.gov/nibrs-overview>

This chart represents Preliminary counts of selected crime categories from Police Case Reports. Full statistical analysis to determine the confidence level of this data has not been performed. The % change columns on the preliminary counts differ from the percentage change on the NIBRS crime report, sometimes significantly. The CompStat report is designed for operational use and includes only selected NIBRS categories and coding less complex than full NIBRS rules. Official statistics for these and other NIBRS categories can be found on WASPC & FBI websites once available.





**City of Spokane**  
**Northeast District (P4)**  
**Selected Crime Codes**  
**2023-03-19 to 2023-03-25**  
 Prepared By:  
 Crime Analysis Unit  
 Spokane Police Department

#### Legend

##### NIBRS Events



Criminal Homicide



Rape



Robbery Commercial



Robbery Person



Aggravated Assault



Burglary Residential



Burglary Garage



Burglary Commercial



Vehicle Prowling



Vehicle Theft



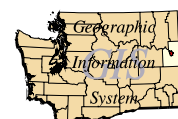
Arson



Cases Represent LERMS Crime Codes  
 Points may indicate multiple events  
 Note: Veh Prowl is only Larceny displayed

For Additional Information on  
 Incidents pertaining to an  
 Area, Trend, or Pattern  
 Contact Information Analysis

0 0.2 0.4 0.8 Miles



THIS IS NOT A LEGAL DOCUMENT.  
 The information shown on this map is compiled  
 from various sources and is subject to constant  
 revision. Information shown on this map should  
 not be used to determine the location of facilities  
 in relationship to property lines, section lines,  
 streets, etc.

Sunday - Saturday

NE - Northeast District (P4)

3/19/2023 TO 3/25/2023



| <u>A/C</u>           | <u>Offense Statute</u>                 | <u>Address</u>                      | <u>Reported Date</u> | <u>Dist</u> |
|----------------------|--|-------------------------------------|----------------------|-------------|
| <b><u>SPB4BE</u></b> |  |                                     |                      |             |
| C                    | BURGLARY 2D COMMERCIAL                 | 3900 N MARKET ST                    | 3/25/2023            | P4          |
| C                    | MAIL THEFT                             | 3900 N CRESTLINE ST                 | 3/20/2023            | P4          |
| C                    | RESIDENTIAL BURGLARY                   | 2900 E EUCLID AVE                   | 3/20/2023            | P4          |
| C                    | RESIDENTIAL BURGLARY                   | 1400 E RICH AVE                     | 3/23/2023            | P4          |
| C                    | THEFT 2D FROM BUILDING                 | 2900 E EUCLID AVE                   | 3/20/2023            | P4          |
| C                    | THEFT 3D FROM BUILDING                 | 3900 N MARKET ST                    | 3/20/2023            | P1          |
| C                    | THEFT 3D FROM MOTOR VEHICLE            | 4000 N COOK ST                      | 3/25/2023            | P4          |
| C                    | THEFT 3D SHOPLIFTING                   | 3900 N MARKET ST                    | 3/25/2023            | P4          |
| C                    | THEFT OF MOTOR VEHICLE                 | 2000 E LIBERTY AVE                  | 3/22/2023            | P4          |
| C                    | THEFT OF MOTOR VEHICLE                 | 2000 E LIBERTY AVE                  | 3/22/2023            | P4          |
| C                    | THEFT OF MOTOR VEHICLE                 | 1600 E BRIDGEPORT AVE               | 3/25/2023            | P4          |
| <b><u>SPB4HI</u></b> |  |                                     |                      |             |
| C                    | ASSAULT 2D                             | 6100 N MARKET ST                    | 3/23/2023            | P4          |
| C                    | THEFT 3D ALL OTHER                     | 4300 E ROWAN AVE                    | 3/20/2023            | P4          |
| C                    | THEFT 3D SHOPLIFTING                   | 2100 E WELLESLEY AVE                | 3/24/2023            | P4          |
| C                    | THEFT OF MOTOR VEHICLE                 | 3000 E HEROY AVE                    | 3/21/2023            | P4          |
| <b><u>SPB4LO</u></b> |  |                                     |                      |             |
| C                    | BURGLARY 2D FENCED AREA                | 2900 N MADELIA ST                   | 3/25/2023            | P4          |
| C                    | RESIDENTIAL BURGLARY                   | 400 E ERMINA AVE                    | 3/22/2023            | P2          |
| C                    | THEFT 2D ALL OTHER                     | E SINTO AVE / N DIVISION ST         | 3/19/2023            | P2          |
| C                    | THEFT 3D ALL OTHER                     | 2700 N PERRY ST                     | 3/21/2023            | P4          |
| C                    | THEFT 3D ALL OTHER                     | 2700 N PERRY ST                     | 3/21/2023            | P4          |
| C                    | THEFT 3D ALL OTHER                     | 2200 N CINCINNATI ST                | 3/19/2023            |             |
| C                    | THEFT 3D FROM BUILDING                 | 400 E ERMINA AVE                    | 3/22/2023            | P2          |
| C                    | THEFT 3D FROM MOTOR VEHICLE            | E SPRINGFIELD AVE / N CINCINNATI ST | 3/20/2023            |             |
| C                    | THEFT 3D SHOPLIFTING                   | 900 E MISSION AVE                   | 3/21/2023            | P4          |
| C                    | THEFT 3D SHOPLIFTING                   | 900 E MISSION AVE                   | 3/21/2023            | P4          |
| C                    | THEFT 3D SHOPLIFTING                   | 900 E MISSION AVE                   | 3/21/2023            |             |
| C                    | THEFT 3D VEHICLE PARTS AND ACCESSORIES | 800 E AUGUSTA AVE                   | 3/25/2023            | P4          |
| C                    | THEFT OF MOTOR VEHICLE                 | 2900 N MADELIA ST                   | 3/25/2023            | P4          |
| <b><u>SPB4MI</u></b> |  |                                     |                      |             |
| C                    | THEFT OF MOTOR VEHICLE                 | 4000 E EUCLID AVE                   | 3/22/2023            | P4          |
| C                    | THEFT OF MOTOR VEHICLE                 | 4000 E EUCLID AVE                   | 3/22/2023            | P4          |

# SPOKANE POLICE DEPARTMENT



## South Precinct CHARLIE Sector

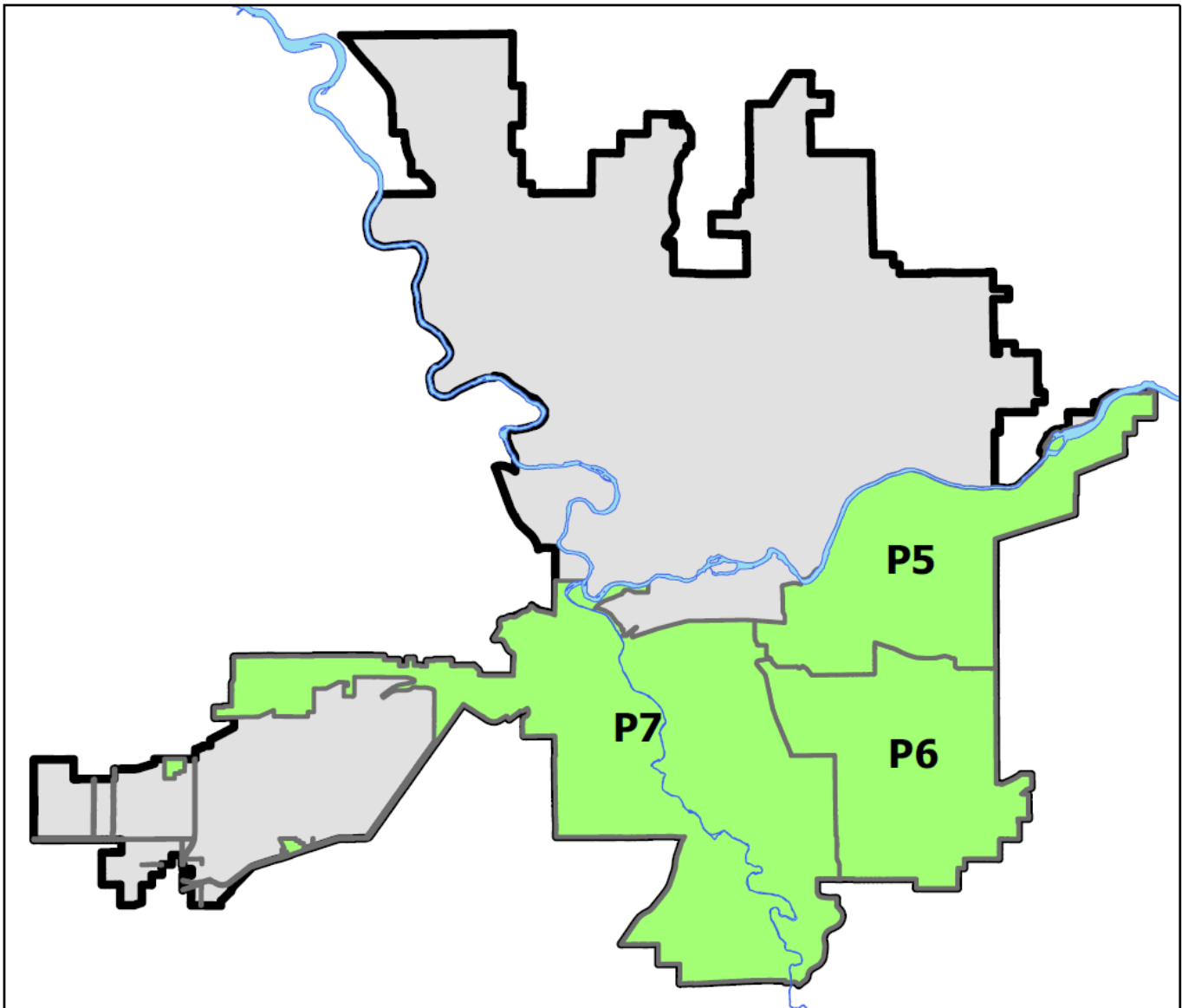
### PSA Commander

Captain Matt Cowles

South Central District (P5)

Southeast District (P6)

Southwest District (P7)



POLICE SUMMARY - Ending: Saturday, March 25, 2023

## ***SOUTH PRECINCT (P5, P6, P7) CHARLIE SECTOR***



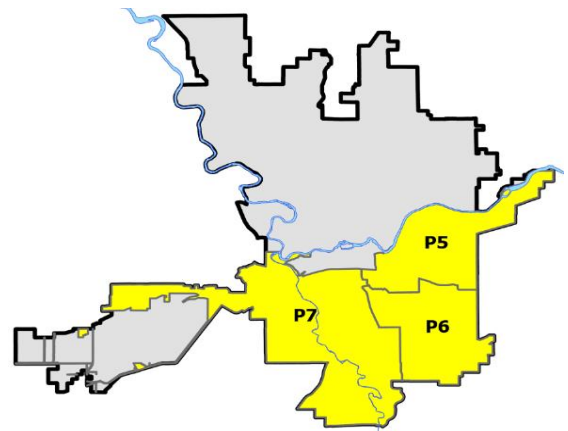
### Preliminary IBR Counts

| NIBRS Categories (Part 1 Selected) |                             | 7 Day Comparison      |       |          | 28 Day Comparison    |       |                       | YTD Comparison |       |         |
|------------------------------------|-----------------------------|-----------------------|-------|----------|----------------------|-------|-----------------------|----------------|-------|---------|
|                                    |                             | Current               | Prior | Percent  | Current              | Prior | Percent               | Current        | Prior | Percent |
| Violent                            | Criminal Homicide           | 0                     | 0     |          | 0                    | 1     | -100.00%              | 2              | 2     | 0.00%   |
|                                    | Rape                        | 3                     | 1     | 200.00%  | 5                    | 6     | -16.67%               | 18             | 19    | -5.26%  |
|                                    | Robbery - Commercial        | 0                     | 0     |          | 0                    | 1     | -100.00%              | 4              | 3     | 33.33%  |
|                                    | Robbery - Person            | 0                     | 1     | -100.00% | 3                    | 3     | 0.00%                 | 9              | 9     | 0.00%   |
|                                    | Aggravated Assault - Non DV | 3                     | 3     | 0.00%    | 12                   | 13    | -7.69%                | 39             | 32    | 21.88%  |
|                                    | Aggravated Assault - DV     | 1                     | 3     | -66.67%  | 7                    | 7     | 0.00%                 | 18             | 24    | -25.00% |
| Violent Total:                     |                             | 7                     | 8     | -12.50%  | 27                   | 31    | -12.90%               | 90             | 89    | 1.12%   |
| Property                           | Burglary - Residential      | 2                     | 4     | -50.00%  | 10                   | 6     | 66.67%                | 42             | 55    | -23.64% |
|                                    | Burglary Garage             | 1                     | 2     | -50.00%  | 5                    | 8     | -37.50%               | 29             | 21    | 38.10%  |
|                                    | Burglary Commercial         | 1                     | 3     | -66.67%  | 11                   | 6     | 83.33%                | 34             | 37    | -8.11%  |
|                                    | Larceny                     | 29                    | 34    | -14.71%  | 119                  | 174   | -31.61%               | 516            | 668   | -22.75% |
|                                    | Vehicle Theft               | 9                     | 6     | 50.00%   | 26                   | 37    | -29.73%               | 93             | 119   | -21.85% |
|                                    | Arson                       | 0                     | 0     |          | 0                    | 1     | -100.00%              | 2              | 4     | -50.00% |
| Property Total:                    |                             | 42                    | 49    | -14.29%  | 171                  | 232   | -26.29%               | 716            | 904   | -20.80% |
| Preliminary Part 1 Crime Totals:   |                             | 49                    | 57    | -14.04%  | 198                  | 263   | -24.71%               | 806            | 993   | -18.83% |
| Current 7 Day Period:              |                             | 3/19/2023 - 3/25/2023 |       |          | Prior 7 Day Period:  |       | 3/12/2023 - 3/18/2023 |                |       |         |
| Current 28 Day Period:             |                             | 2/26/2023 - 3/25/2023 |       |          | Prior 28 Day Period: |       | 1/29/2023 - 2/25/2023 |                |       |         |
| Current YTD Day Period:            |                             | 1/1/2023 - 3/25/2023  |       |          | Prior YTD Period:    |       | 1/1/2022 - 3/25/2022  |                |       |         |

Prepared by SPD Crime Analysis Office - Tuesday, March 28, 2023

**NOTE:** SPD moved from UCR to the NIBRS reporting standard on 10/4/16 following the transition to a new RMS System. [Numbers on CompStat reports prior to this date should not be used as a comparison to those on this report.](#) Additional info on these reporting standards can be found on the FBI website: <https://ucr.fbi.gov/nibrs-overview>

This chart represents Preliminary counts of selected crime categories from Police Case Reports. Full statistical analysis to determine the confidence level of this data has not been performed. The % change columns on the preliminary counts differ from the percentage change on the NIBRS crime report, sometimes significantly. The CompStat report is designed for operational use and includes only selected NIBRS categories and coding less complex than full NIBRS rules. Official statistics for these and other NIBRS categories can be found on WASPC & FBI websites once available.



Note: On 1/8/23 boundary changes incorporated portions of P7 into the Downtown Precinct (SPD8BA and SPD8PV); Consequently activity in P7 will appear lower if compared to printed CompStat reports prior to 1/8/23



POLICE SUMMARY - Ending: Saturday, March 25, 2023



## SE - South Central District (P5)

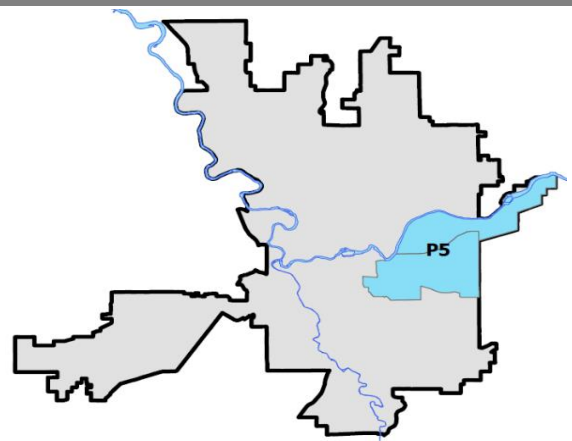
### Preliminary IBR Counts

| NIBRS Categories (Part 1 Selected)      |                             | 7 Day Comparison      |       |          | 28 Day Comparison           |       |                       | YTD Comparison |       |          |
|---|-----------------------------|-----------------------|-------|----------|-----------------------------|-------|-----------------------|----------------|-------|----------|
|   |                             | Current               | Prior | Percent  | Current                     | Prior | Percent               | Current        | Prior | Percent  |
| <b>Violent</b>                          | Criminal Homicide           | 0                     | 0     |          | 0                           | 0     |                       | 0              | 1     | -100.00% |
|   | Rape                        | 2                     | 0     |          | 2                           | 4     | -50.00%               | 9              | 9     | 0.00%    |
|   | Robbery - Commercial        | 0                     | 0     |          | 0                           | 0     |                       | 0              | 1     | -100.00% |
|   | Robbery - Person            | 0                     | 1     | -100.00% | 2                           | 1     | 100.00%               | 5              | 4     | 25.00%   |
|   | Aggravated Assault - Non DV | 0                     | 2     | -100.00% | 4                           | 7     | -42.86%               | 18             | 17    | 5.88%    |
|   | Aggravated Assault - DV     | 1                     | 1     | 0.00%    | 4                           | 2     | 100.00%               | 6              | 13    | -53.85%  |
| <b>Violent Total:</b>                   |                             | 3                     | 4     | -25.00%  | 12                          | 14    | -14.29%               | 38             | 45    | -15.56%  |
| <b>Property</b>                         | Burglary - Residential      | 0                     | 3     | -100.00% | 4                           | 2     | 100.00%               | 14             | 21    | -33.33%  |
|   | Burglary Garage             | 0                     | 1     | -100.00% | 2                           | 4     | -50.00%               | 10             | 5     | 100.00%  |
|   | Burglary Commercial         | 1                     | 2     | -50.00%  | 7                           | 4     | 75.00%                | 26             | 18    | 44.44%   |
|   | Larceny                     | 9                     | 16    | -43.75%  | 42                          | 57    | -26.32%               | 181            | 243   | -25.51%  |
|   | Vehicle Theft               | 3                     | 5     | -40.00%  | 15                          | 15    | 0.00%                 | 45             | 45    | 0.00%    |
|   | Arson                       | 0                     | 0     |          | 0                           | 1     | -100.00%              | 2              | 3     | -33.33%  |
| <b>Property Total:</b>                  |                             | 13                    | 27    | -51.85%  | 70                          | 83    | -15.66%               | 278            | 335   | -17.01%  |
| <b>Preliminary Part 1 Crime Totals:</b> |                             | 16                    | 31    | -48.39%  | 82                          | 97    | -15.46%               | 316            | 380   | -16.84%  |
| <b>Current 7 Day Period:</b>            |                             | 3/19/2023 - 3/25/2023 |       |          | <b>Prior 7 Day Period:</b>  |       | 3/12/2023 - 3/18/2023 |                |       |          |
| <b>Current 28 Day Period:</b>           |                             | 2/26/2023 - 3/25/2023 |       |          | <b>Prior 28 Day Period:</b> |       | 1/29/2023 - 2/25/2023 |                |       |          |
| <b>Current YTD Day Period:</b>          |                             | 1/1/2023 - 3/25/2023  |       |          | <b>Prior YTD Period:</b>    |       | 1/1/2022 - 3/25/2022  |                |       |          |


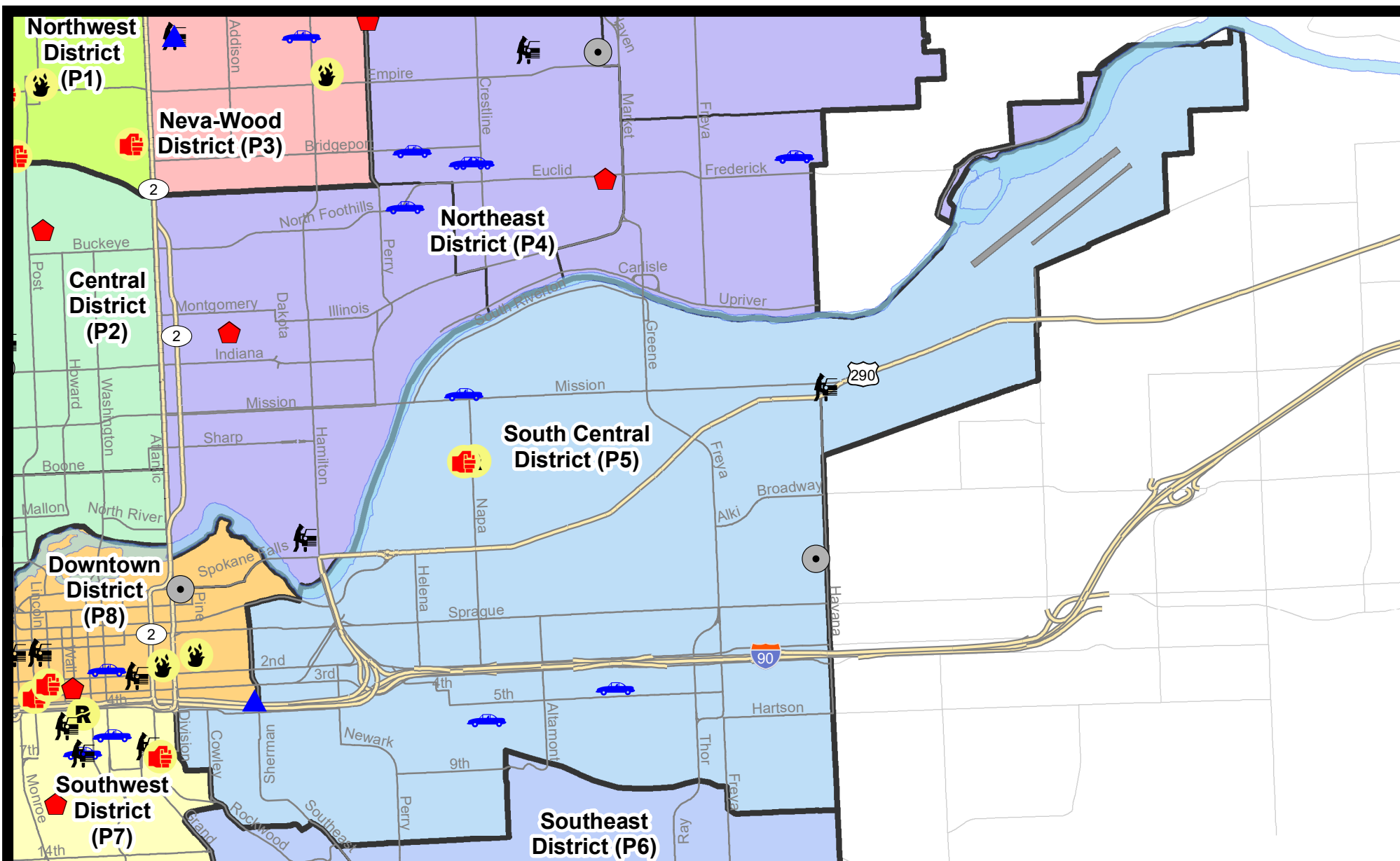
Prepared by SPD Crime Analysis Office - Tuesday, March 28, 2023

**NOTE:** SPD moved from UCR to the NIBRS reporting standard on 10/4/16 following the transition to a new RMS System. [Numbers on CompStat reports prior to this date should not be used as a comparison to those on this report.](#) Additional info on these reporting standards can be found on the FBI website: <https://ucr.fbi.gov/nibrs-overview>

This chart represents Preliminary counts of selected crime categories from Police Case Reports. Full statistical analysis to determine the confidence level of this data has not been performed. The % change columns on the preliminary counts differ from the percentage change on the NIBRS crime report, sometimes significantly. The CompStat report is designed for operational use and includes only selected NIBRS categories and coding less complex than full NIBRS rules. Official statistics for these and other NIBRS categories can be found on WASPC & FBI websites once available.



**Note:** On 2/10/21 a portion of the Police Block SPC5EC became part of the Downtown Precinct (SPD8EC); Consequently activity in P5 will appear lower if compared to printed CompStat reports prior to 2/10/21



**City of Spokane**  
**South Central District (P5)**  
**Selected**  
**Crime Types**  
**2023-03-19 to 2023-03-25**

Prepared By:  
**Crime Analysis Unit**  
**Spokane Police Department**

**Legend**

**NIBRS Events**



Robbery Commercial

Aggravated Assault

Burglary Commercial

Vehicle Prowling

Vehicle Theft

Arson

Burglary Residential

Burglary Garage

Cases Represent LERMS Crime Codes

Points may indicate multiple events

Note: Veh Prowl is only Larceny category displayed



For Additional Information on Incidents  
 pertaining to an Area, Trend, or Pattern  
 Contact Information Analysis

0 0.2 0.4 0.6 0.8 1 Miles



**THIS IS NOT A LEGAL DOCUMENT:**  
 The information shown on this map is compiled  
 from various sources and is subject to constant  
 revision. Information shown on this map should  
 not be used to determine the location of facilities  
 in relationship to property lines, section lines,  
 streets, etc.

Sunday - Saturday

SE - South Central District (P5)

3/19/2023 TO 3/25/2023



| <b>A/C</b>           | <b>Offense Statute</b>                 | <b>Address</b>            | <b>Reported Date</b> | <b>Dist</b> |
|----------------------|--|---------------------------|----------------------|-------------|
| <b><u>SPC5EC</u></b> |  |                           |                      |             |
| C                    | BURGLARY 2D COMMERCIAL                 | 300 N HAVANA ST           | 3/19/2023            | P6          |
| C                    | MAIL THEFT                             | 1800 E 1ST AVE            | 3/22/2023            | P5          |
| C                    | THEFT 2D ALL OTHER                     | S ALTAMONT ST / E 2ND AVE | 3/20/2023            | P5          |
| C                    | THEFT 2D ALL OTHER                     | 3200 E TRENT AVE          | 3/21/2023            | P5          |
| C                    | THEFT 2D FROM BUILDING                 | 900 S HATCH ST            | 3/20/2023            | P5          |
| C                    | THEFT 3D FROM BUILDING                 | 2300 E RIVERSIDE AVE      | 3/21/2023            | P5          |
| C                    | THEFT 3D VEHICLE PARTS AND ACCESSORIES | 3000 E SPRAGUE AVE        | 3/20/2023            | P5          |
| C                    | THEFT 3D VEHICLE PARTS AND ACCESSORIES | 2700 E 6TH AVE            | 3/20/2023            | P5          |
| C                    | THEFT 3D VEHICLE PARTS AND ACCESSORIES | 3200 E SPRAGUE AVE        | 3/23/2023            | P5          |
| C                    | THEFT OF MOTOR VEHICLE                 | 2000 E 6TH AVE            | 3/24/2023            | P6          |
| C                    | THEFT OF MOTOR VEHICLE                 | 400 S REGAL ST            | 3/25/2023            | P6          |
| <b><u>SPC5GP</u></b> |  |                           |                      |             |
| C                    | ASSAULT 2D                             | 1900 E DESMET AVE         | 3/19/2023            | P6          |
| C                    | IBR Purposes Only - Sodomy             |                           | 3/21/2023            | P5          |
| C                    | RAPE OF A CHILD 1D                     |                           | 3/21/2023            | P5          |
| C                    | THEFT 3D FROM MOTOR VEHICLE            | 4300 E TRENT AVE          | 3/21/2023            | P5          |
| C                    | THEFT OF MOTOR VEHICLE                 | 1900 E MISSION AVE        | 3/20/2023            | P6          |

POLICE SUMMARY - Ending: Saturday, March 25, 2023



## SE - Southeast District (P6)

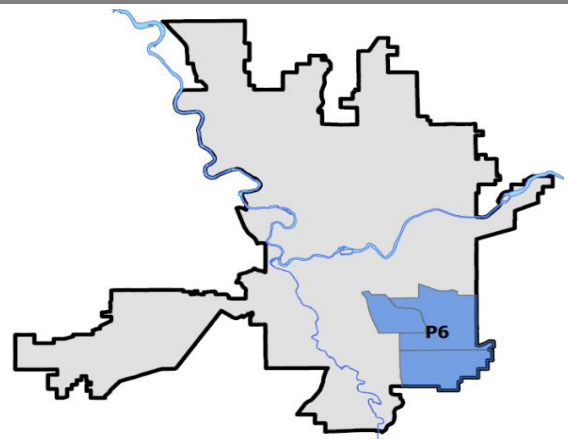
### Preliminary IBR Counts

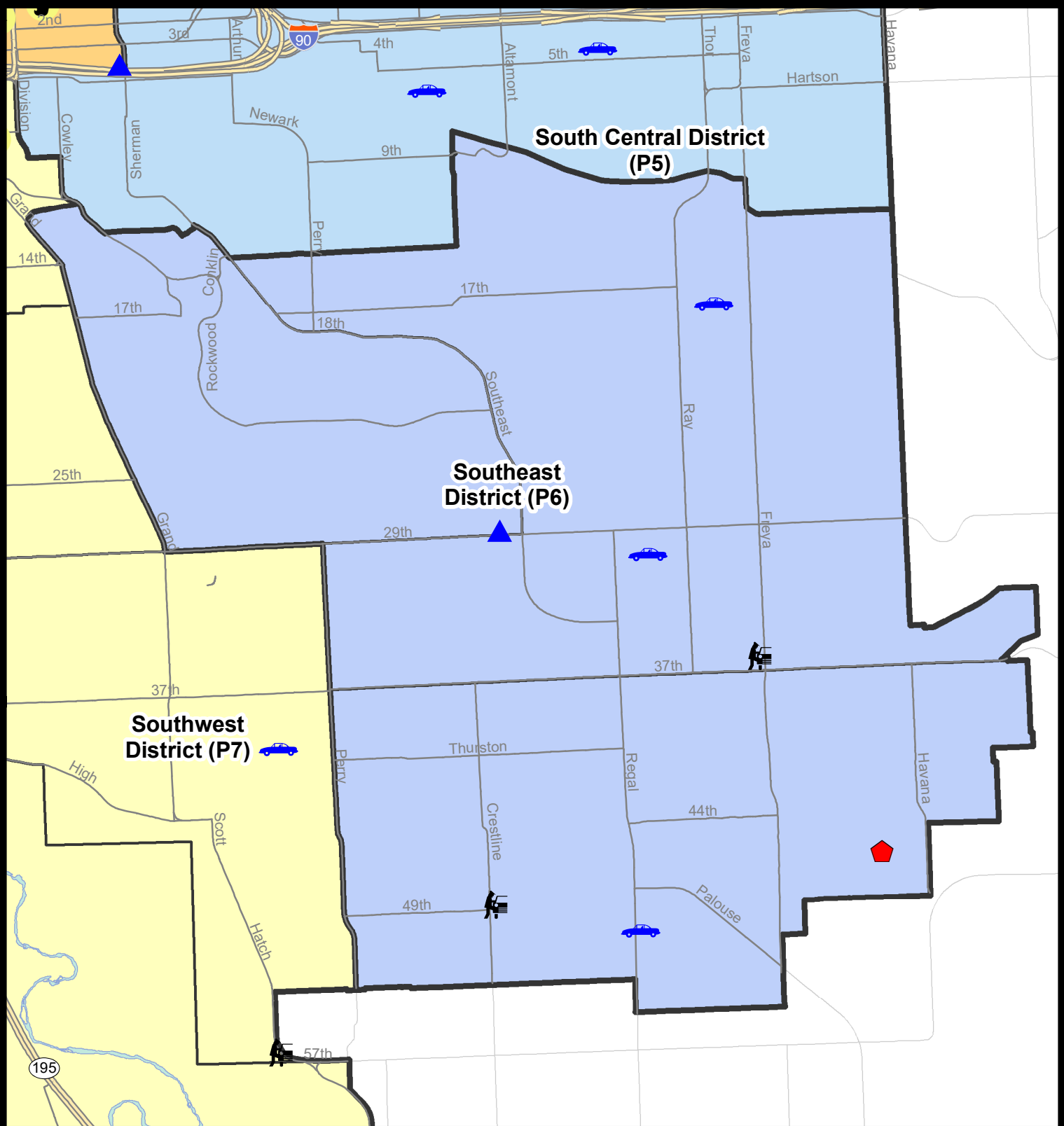
| NIBRS Categories (Part 1 Selected)      |                             | 7 Day Comparison      |       |          | 28 Day Comparison           |       |                       | YTD Comparison |       |          |
|---|-----------------------------|-----------------------|-------|----------|-----------------------------|-------|-----------------------|----------------|-------|----------|
|   |                             | Current               | Prior | Percent  | Current                     | Prior | Percent               | Current        | Prior | Percent  |
| <b>Violent</b>                          | Criminal Homicide           | 0                     | 0     |          | 0                           | 0     |                       | 0              | 0     |          |
|   | Rape                        | 0                     | 0     |          | 0                           | 1     | -100.00%              | 3              | 3     | 0.00%    |
|   | Robbery - Commercial        | 0                     | 0     |          | 0                           | 0     |                       | 0              | 1     | -100.00% |
|   | Robbery - Person            | 0                     | 0     |          | 0                           | 0     |                       | 1              | 1     | 0.00%    |
|   | Aggravated Assault - Non DV | 0                     | 0     |          | 2                           | 5     | -60.00%               | 7              | 1     | 600.00%  |
|   | Aggravated Assault - DV     | 0                     | 0     |          | 0                           | 4     | -100.00%              | 5              | 4     | 25.00%   |
| <b>Violent Total:</b>                   |                             | 0                     | 0     |          | 2                           | 10    | -80.00%               | 16             | 10    | 60.00%   |
| <b>Property</b>                         | Burglary - Residential      | 1                     | 0     |          | 1                           | 1     | 0.00%                 | 9              | 22    | -59.09%  |
|   | Burglary Garage             | 1                     | 1     | 0.00%    | 2                           | 2     | 0.00%                 | 9              | 8     | 12.50%   |
|   | Burglary Commercial         | 0                     | 1     | -100.00% | 3                           | 1     | 200.00%               | 6              | 6     | 0.00%    |
|   | Larceny                     | 7                     | 8     | -12.50%  | 26                          | 45    | -42.22%               | 131            | 122   | 7.38%    |
|   | Vehicle Theft               | 3                     | 0     |          | 3                           | 12    | -75.00%               | 21             | 28    | -25.00%  |
|   | Arson                       | 0                     | 0     |          | 0                           | 0     |                       | 0              | 1     | -100.00% |
| <b>Property Total:</b>                  |                             | 12                    | 10    | 20.00%   | 35                          | 61    | -42.62%               | 176            | 187   | -5.88%   |
| <b>Preliminary Part 1 Crime Totals:</b> |                             | 12                    | 10    | 20.00%   | 37                          | 71    | -47.89%               | 192            | 197   | -2.54%   |
| <b>Current 7 Day Period:</b>            |                             | 3/19/2023 - 3/25/2023 |       |          | <b>Prior 7 Day Period:</b>  |       | 3/12/2023 - 3/18/2023 |                |       |          |
| <b>Current 28 Day Period:</b>           |                             | 2/26/2023 - 3/25/2023 |       |          | <b>Prior 28 Day Period:</b> |       | 1/29/2023 - 2/25/2023 |                |       |          |
| <b>Current YTD Day Period:</b>          |                             | 1/1/2023 - 3/25/2023  |       |          | <b>Prior YTD Period:</b>    |       | 1/1/2022 - 3/25/2022  |                |       |          |

Prepared by SPD Crime Analysis Office - Tuesday, March 28, 2023

**NOTE:** SPD moved from UCR to the NIBRS reporting standard on 10/4/16 following the transition to a new RMS System. [Numbers on CompStat reports prior to this date should not be used as a comparison to those on this report.](#) Additional info on these reporting standards can be found on the FBI website: <https://ucr.fbi.gov/nibrs-overview>

This chart represents Preliminary counts of selected crime categories from Police Case Reports. Full statistical analysis to determine the confidence level of this data has not been performed. The % change columns on the preliminary counts differ from the percentage change on the NIBRS crime report, sometimes significantly. The CompStat report is designed for operational use and includes only selected NIBRS categories and coding less complex than full NIBRS rules. Official statistics for these and other NIBRS categories can be found on WASPC & FBI websites once available.





**City of Spokane**  
**Southeast District (P6)**  
**Selected Crime Codes**  
**2023-03-19 to 2023-03-25**  
 Prepared By:  
**Crime Analysis Unit**  
**Spokane Police Department**

**Legend**

**NIBRS Events**

|                    |                      |                       |
|--------------------|----------------------|-----------------------|
| Criminal Homicide  | Robbery Person       | Burglary Commercial   |
| Rape               | Aggravated Assault   | Vehicle Prowling      |
| Robbery Commercial | Burglary Residential | Vehicle Theft         |
| Burglary Garage    | Arson                | <b>SPOKANE POLICE</b> |

*Cases Represent LERMS Crime Codes  
 Points may indicate multiple events  
 Note: Veh Prowl is only Larceny displayed*

*For Additional Information on Incidents pertaining to an Area, Trend, or Pattern Contact Information Analysis*

0 0.15 0.3 0.6 Miles

**Geographic Information System**

THIS IS NOT A LEGAL DOCUMENT:  
 The information shown on this map is compiled from various sources and is subject to constant revision. Information shown on this map should not be used to determine the location of facilities in relationship to property lines, section lines, streets, etc.

Sunday - Saturday

SE - Southeast District (P6)

3/19/2023 TO 3/25/2023



| <b><u>A/C</u></b>    | <b><u>Offense Statute</u></b>              | <b><u>Address</u></b> | <b><u>Reported Date</u></b> | <b><u>Dist</u></b> |
|----------------------|--|-----------------------|-----------------------------|--------------------|
| <b><u>SPC6LH</u></b> |  |                       |                             |                    |
| C                    | TAKING MOTOR VEHICLE WITHOUT PERMISSION 2D | 3000 E 30TH AVE       | 3/25/2023                   | P6                 |
| C                    | THEFT 2D ALL OTHER                         | 3300 E 18TH AVE       | 3/24/2023                   | P6                 |
| C                    | THEFT 3D FROM BUILDING                     | 1400 E 30TH AVE       | 3/23/2023                   | P6                 |
| C                    | THEFT 3D FROM MOTOR VEHICLE                | 3500 E 36TH AVE       | 3/23/2023                   | P6                 |
| C                    | THEFT OF MOTOR VEHICLE                     | 3300 E 18TH AVE       | 3/24/2023                   | P6                 |
| <b><u>SPC6RW</u></b> |  |                       |                             |                    |
| C                    | BURGLARY 2D GARAGE                         | 2300 E 29TH AVE       | 3/22/2023                   | P6                 |
| <b><u>SPC6SG</u></b> |  |                       |                             |                    |
| C                    | RESIDENTIAL BURGLARY                       | 4000 E SUMAC DR       | 3/23/2023                   | P6                 |
| C                    | THEFT 3D ALL OTHER                         | 2700 E 53RD AVE       | 3/21/2023                   |                    |
| C                    | THEFT 3D FROM MOTOR VEHICLE                | 2200 E 49TH AVE       | 3/19/2023                   | P6                 |
| C                    | THEFT 3D SHOPLIFTING                       | 3100 E PALOUSE HWY    | 3/19/2023                   |                    |
| C                    | THEFT 3D SHOPLIFTING                       | 3100 E PALOUSE HWY    | 3/19/2023                   |                    |
| C                    | THEFT OF MOTOR VEHICLE                     | 5000 S REGAL ST       | 3/24/2023                   | P6                 |



POLICE SUMMARY - Ending: Saturday, March 25, 2023



## SW - Southwest District (P7)

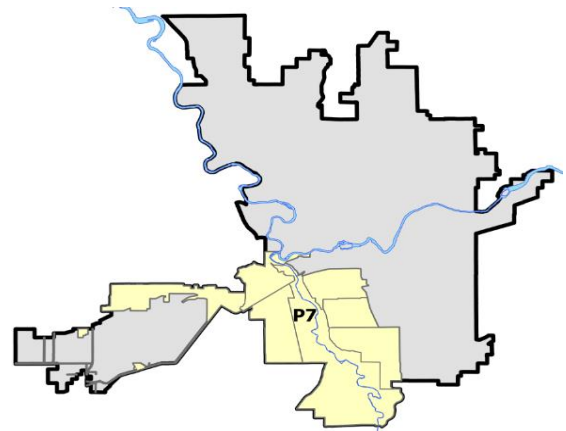
### Preliminary IBR Counts

| NIBRS Categories (Part 1 Selected)      |                             | 7 Day Comparison      |       |          | 28 Day Comparison           |       |                       | YTD Comparison |       |         |
|---|-----------------------------|-----------------------|-------|----------|-----------------------------|-------|-----------------------|----------------|-------|---------|
|   |                             | Current               | Prior | Percent  | Current                     | Prior | Percent               | Current        | Prior | Percent |
| <b>Violent</b>                          | Criminal Homicide           | 0                     | 0     |          | 0                           | 1     | -100.00%              | 2              | 1     | 100.00% |
|   | Rape                        | 1                     | 1     | 0.00%    | 3                           | 1     | 200.00%               | 6              | 7     | -14.29% |
|   | Robbery - Commercial        | 0                     | 0     |          | 0                           | 1     | -100.00%              | 4              | 1     | 300.00% |
|   | Robbery - Person            | 0                     | 0     |          | 1                           | 2     | -50.00%               | 3              | 4     | -25.00% |
|   | Aggravated Assault - Non DV | 3                     | 1     | 200.00%  | 6                           | 1     | 500.00%               | 14             | 14    | 0.00%   |
|   | Aggravated Assault - DV     | 0                     | 2     | -100.00% | 3                           | 1     | 200.00%               | 7              | 7     | 0.00%   |
| <b>Violent Total:</b>                   |                             | 4                     | 4     | 0.00%    | 13                          | 7     | 85.71%                | 36             | 34    | 5.88%   |
| <b>Property</b>                         | Burglary - Residential      | 1                     | 1     | 0.00%    | 5                           | 3     | 66.67%                | 19             | 12    | 58.33%  |
|   | Burglary Garage             | 0                     | 0     |          | 1                           | 2     | -50.00%               | 10             | 8     | 25.00%  |
|   | Burglary Commercial         | 0                     | 0     |          | 1                           | 1     | 0.00%                 | 2              | 13    | -84.62% |
|   | Larceny                     | 13                    | 10    | 30.00%   | 51                          | 72    | -29.17%               | 204            | 303   | -32.67% |
|   | Vehicle Theft               | 3                     | 1     | 200.00%  | 8                           | 10    | -20.00%               | 27             | 46    | -41.30% |
|   | Arson                       | 0                     | 0     |          | 0                           | 0     |                       | 0              | 0     |         |
| <b>Property Total:</b>                  |                             | 17                    | 12    | 41.67%   | 66                          | 88    | -25.00%               | 262            | 382   | -31.41% |
| <b>Preliminary Part 1 Crime Totals:</b> |                             | 21                    | 16    | 31.25%   | 79                          | 95    | -16.84%               | 298            | 416   | -28.37% |
| <b>Current 7 Day Period:</b>            |                             | 3/19/2023 - 3/25/2023 |       |          | <b>Prior 7 Day Period:</b>  |       | 3/12/2023 - 3/18/2023 |                |       |         |
| <b>Current 28 Day Period:</b>           |                             | 2/26/2023 - 3/25/2023 |       |          | <b>Prior 28 Day Period:</b> |       | 1/29/2023 - 2/25/2023 |                |       |         |
| <b>Current YTD Day Period:</b>          |                             | 1/1/2023 - 3/25/2023  |       |          | <b>Prior YTD Period:</b>    |       | 1/1/2022 - 3/25/2022  |                |       |         |

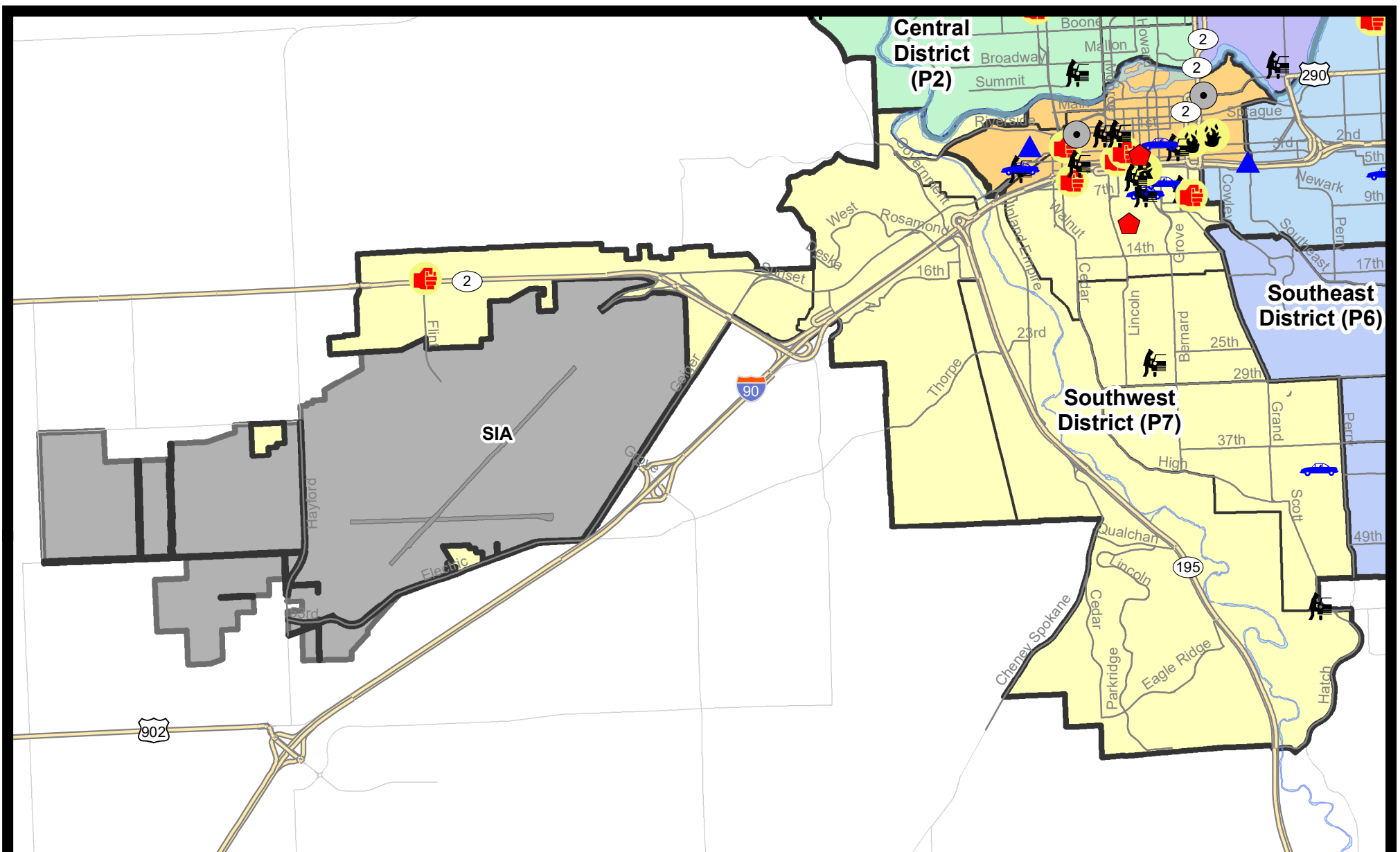
Prepared by SPD Crime Analysis Office - Tuesday, March 28, 2023

**NOTE:** SPD moved from UCR to the NIBRS reporting standard on 10/4/16 following the transition to a new RMS System. [Numbers on CompStat reports prior to this date should not be used as a comparison to those on this report.](#) Additional info on these reporting standards can be found on the FBI website: <https://ucr.fbi.gov/nibrs-overview>

This chart represents Preliminary counts of selected crime categories from Police Case Reports. Full statistical analysis to determine the confidence level of this data has not been performed. The % change columns on the preliminary counts differ from the percentage change on the NIBRS crime report, sometimes significantly. The CompStat report is designed for operational use and includes only selected NIBRS categories and coding less complex than full NIBRS rules. Official statistics for these and other NIBRS categories can be found on WASPC & FBI websites once available.



Note: On 1/8/23 boundary changes were implemented that incorporated portions of P7 into the Downtown DAVID Sector (SPD8BA SPD8PV); Consequently activity in P7 will appear lower if compared to printed CompStat reports prior to 1/8/23



**City of Spokane**  
**Southwest District (P7)**  
**Selected**  
**Crime Types**  
**2023-03-19 to 2023-03-25**

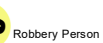
Prepared By:  
**Crime Analysis Unit**  
**Spokane Police Department**

**Legend**

**NIBRS Events**



Robbery Commercial



Robbery Person

Aggravated Assault



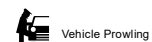
Burglary Residential



Burglary Garage



Burglary Commercial



Vehicle Prowling



Vehicle Theft



Arson

Cases Represent LERMS Crime Codes  
 Points may indicate multiple events  
 Note: Veh Prowl is only Larceny category displayed



For Additional Information on Incidents  
 pertaining to an Area, Trend, or Pattern  
 Contact Information Analysis

0 0.2 0.4 0.6 0.8 1 1.2 1.4 1.6 Miles



**THIS IS NOT A LEGAL DOCUMENT:**  
 The information shown on this map is compiled  
 from various sources and is subject to constant  
 revision. Information shown on this map should  
 not be used to determine the location of facilities  
 in relationship to property lines, section lines,  
 streets, etc.



Sunday - Saturday

SE - Southwest District (P7)

3/19/2023 TO 3/25/2023



| <u>A/C</u>           | <u>Offense Statute</u>                 | <u>Address</u>          | <u>Reported Date</u> | <u>Dist</u> |
|----------------------|--|-------------------------|----------------------|-------------|
| <b><u>SPC7CH</u></b> |  |                         |                      |             |
| C                    | ASSAULT 1D                             | 100 W 8TH AVE           | 3/19/2023            | P6          |
| C                    | ASSAULT 2D                             | W 5TH AVE / S CEDAR ST  | 3/19/2023            | P7          |
| A                    | RAPE 3D                                |                         | 3/23/2023            | P8          |
| C                    | RESIDENTIAL BURGLARY                   | 1000 S LINCOLN ST       | 3/20/2023            | P7          |
| C                    | THEFT 2D ALL OTHER                     | 1300 W 8TH AVE          | 3/23/2023            | P7          |
| C                    | THEFT 2D FROM BUILDING                 | 800 W 5TH AVE           | 3/19/2023            | P7          |
| C                    | THEFT 2D FROM MOTOR VEHICLE            | W 5TH AVE / S WALL ST   | 3/25/2023            | P7          |
| A                    | THEFT 3D FROM MOTOR VEHICLE            | 600 S MCCLELLAN ST      | 3/20/2023            | P7          |
| A                    | THEFT 3D FROM MOTOR VEHICLE            | 500 W 7TH AVE           | 3/21/2023            | P7          |
| C                    | THEFT 3D VEHICLE PARTS AND ACCESSORIES | 1200 S CEDAR ST         | 3/19/2023            | P7          |
| C                    | THEFT 3D VEHICLE PARTS AND ACCESSORIES | 1300 W 8TH AVE          | 3/25/2023            | P7          |
| C                    | THEFT OF MOTOR VEHICLE                 | 300 W 6TH AVE           | 3/21/2023            | P7          |
| A                    | THEFT OF MOTOR VEHICLE                 | 500 W 7TH AVE           | 3/21/2023            | P7          |
| <b><u>SPC7CS</u></b> |  |                         |                      |             |
| C                    | THEFT 2D FROM MOTOR VEHICLE            | E 57TH AVE / S HATCH RD | 3/22/2023            | P7          |
| C                    | THEFT OF MOTOR VEHICLE                 | 1000 E 40TH AVE         | 3/20/2023            | P6          |
| <b><u>SPC7GT</u></b> |  |                         |                      |             |
| C                    | THEFT 3D ALL OTHER                     | 2600 W 15TH AVE         | 3/21/2023            | P7          |
| C                    | THEFT 3D VEHICLE PARTS AND ACCESSORIES | 2600 W 15TH AVE         | 3/21/2023            | P7          |
| <b><u>SPC7MC</u></b> |  |                         |                      |             |
| C                    | THEFT 3D FROM MOTOR VEHICLE            | 500 W 26TH AVE          | 3/20/2023            | P7          |
| <b><u>SPC7WH</u></b> |  |                         |                      |             |
| C                    | THEFT 2D FROM BUILDING                 | 1300 S WESTCLIFF PL     | 3/21/2023            | P7          |
| <b><u>SPC7WP</u></b> |  |                         |                      |             |
| C                    | ASSAULT 2D                             | 9000 W US 2 HWY         | 3/25/2023            | P7          |
| C                    | THEFT 2D ALL OTHER                     | 9600 W US 2 HWY         | 3/19/2023            | P7          |

# SPOKANE POLICE DEPARTMENT

## Downtown Precinct

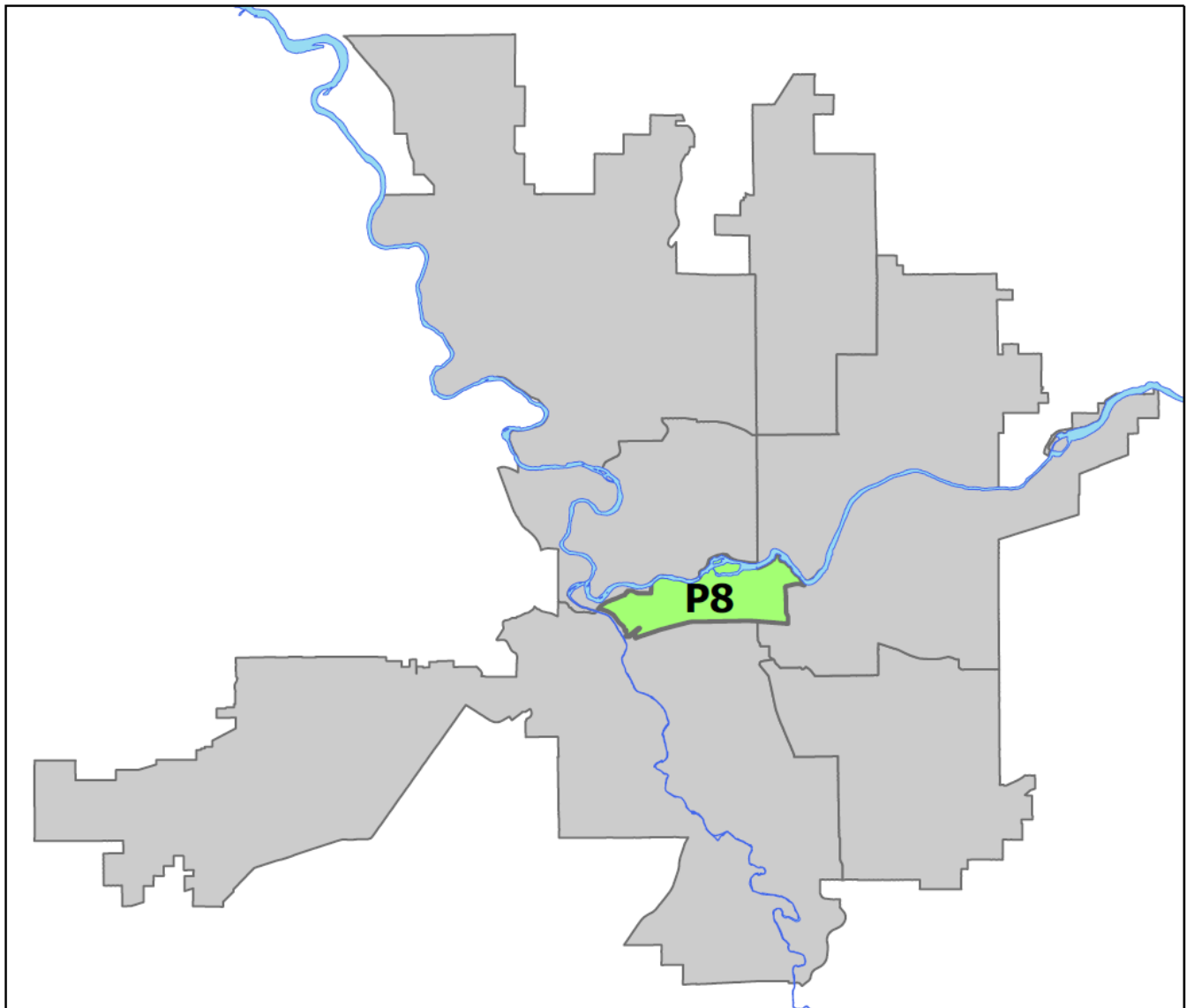
## DAVID Sector



### PSA Commander

Captain David Singley

Downtown District (P8)



POLICE SUMMARY - Ending: Saturday, March 25, 2023

## ***DOWNTOWN PRECINCT (P8) DAVID SECTOR***



### Preliminary IBR Counts

| NIBRS Categories (Part 1 Selected) |                             | 7 Day Comparison      |       |          | 28 Day Comparison    |       |                       | YTD Comparison |       |          |
|------------------------------------|-----------------------------|-----------------------|-------|----------|----------------------|-------|-----------------------|----------------|-------|----------|
|                                    |                             | Current               | Prior | Percent  | Current              | Prior | Percent               | Current        | Prior | Percent  |
| Violent                            | Criminal Homicide           | 0                     | 0     |          | 0                    | 0     |                       | 0              | 1     | -100.00% |
|                                    | Rape                        | 0                     | 0     |          | 1                    | 3     | -66.67%               | 7              | 11    | -36.36%  |
|                                    | Robbery - Commercial        | 0                     | 1     | -100.00% | 2                    | 1     | 100.00%               | 4              | 5     | -20.00%  |
|                                    | Robbery - Person            | 0                     | 3     | -100.00% | 6                    | 7     | -14.29%               | 18             | 9     | 100.00%  |
|                                    | Aggravated Assault - Non DV | 3                     | 2     | 50.00%   | 9                    | 14    | -35.71%               | 33             | 25    | 32.00%   |
|                                    | Aggravated Assault - DV     | 0                     | 1     | -100.00% | 5                    | 2     | 150.00%               | 10             | 4     | 150.00%  |
| Violent Total:                     |                             | 3                     | 7     | -57.14%  | 23                   | 27    | -14.81%               | 72             | 55    | 30.91%   |
| Property                           | Burglary - Residential      | 1                     | 1     | 0.00%    | 3                    | 3     | 0.00%                 | 9              | 12    | -25.00%  |
|                                    | Burglary Garage             | 2                     | 1     | 100.00%  | 6                    | 2     | 200.00%               | 8              | 2     | 300.00%  |
|                                    | Burglary Commercial         | 2                     | 2     | 0.00%    | 6                    | 8     | -25.00%               | 19             | 19    | 0.00%    |
|                                    | Larceny                     | 11                    | 22    | -50.00%  | 79                   | 100   | -21.00%               | 286            | 484   | -40.91%  |
|                                    | Vehicle Theft               | 2                     | 6     | -66.67%  | 14                   | 12    | 16.67%                | 32             | 46    | -30.43%  |
|                                    | Arson                       | 2                     | 1     | 100.00%  | 3                    | 3     | 0.00%                 | 10             | 3     | 233.33%  |
| Property Total:                    |                             | 20                    | 33    | -39.39%  | 111                  | 128   | -13.28%               | 364            | 566   | -35.69%  |
| Preliminary Part 1 Crime Totals:   |                             | 23                    | 40    | -42.50%  | 134                  | 155   | -13.55%               | 436            | 621   | -29.79%  |
| Current 7 Day Period:              |                             | 3/19/2023 - 3/25/2023 |       |          | Prior 7 Day Period:  |       | 3/12/2023 - 3/18/2023 |                |       |          |
| Current 28 Day Period:             |                             | 2/26/2023 - 3/25/2023 |       |          | Prior 28 Day Period: |       | 1/29/2023 - 2/25/2023 |                |       |          |
| Current YTD Day Period:            |                             | 1/1/2023 - 3/25/2023  |       |          | Prior YTD Period:    |       | 1/1/2022 - 3/25/2022  |                |       |          |

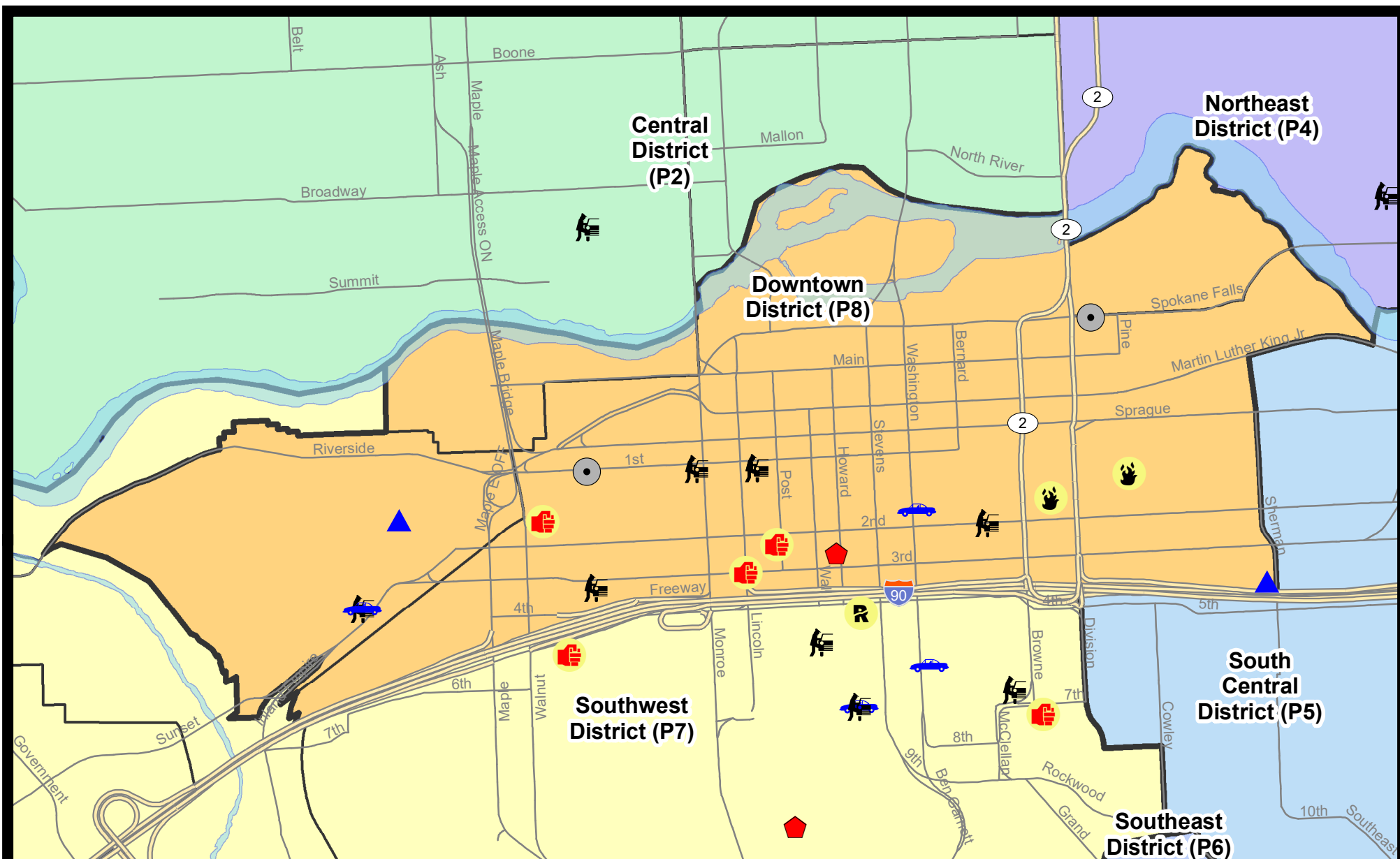
Prepared by SPD Crime Analysis Office - Tuesday, March 28, 2023

**NOTE:** SPD moved from UCR to the NIBRS reporting standard on 10/4/16 following the transition to a new RMS System. [Numbers on CompStat reports prior to this date should not be used as a comparison to those on this report.](#) Additional info on these reporting standards can be found on the FBI website: <https://ucr.fbi.gov/nibrs-overview>

This chart represents Preliminary counts of selected crime categories from Police Case Reports. Full statistical analysis to determine the confidence level of this data has not been performed. The % change columns on the preliminary counts differ from the percentage change on the NIBRS crime report, sometimes significantly. The CompStat report is designed for operational use and includes only selected NIBRS categories and coding less complex than full NIBRS rules. Official statistics for these and other NIBRS categories can be found on WASPC & FBI websites once available.



**Note:** On 1/8/23 boundary changes incorporated portions of P7 into the Downtown Precinct (SPD8BA and SPD8PV); Consequently activity in P8 will appear higher if compared to printed CompStat reports prior to 1/8/23



**City of Spokane**  
**Downtown District (P8)**  
**Selected**  
**Crime Types**  
**2023-03-19 to 2023-03-25**

Prepared By:  
**Crime Analysis Unit**  
**Spokane Police Department**

**Legend**

**NIBRS Events**



Robbery Commercial

Robbery Person

Aggravated Assault

Burglary Residential

Burglary Garage

Burglary Commercial

Vehicle Prowling

Vehicle Theft

Arson

Cases Represent LERMS Crime Codes  
 Points may indicate multiple events  
 Note: Veh Prowl is only Larceny category displayed



For Additional Information on Incidents  
 pertaining to an Area, Trend, or Pattern  
 Contact Information Analysis

0 0.2 0.4 Miles



**THIS IS NOT A LEGAL DOCUMENT:**  
 The information shown on this map is compiled  
 from various sources and is subject to constant  
 revision. Information shown on this map should  
 not be used to determine the location of facilities  
 in relationship to property lines, section lines,  
 streets, etc.





Sunday - Saturday

SW - Downtown District (P8)

3/19/2023 TO 3/25/2023



| <b>A/C</b>           | <b>Offense Statute</b>                     | <b>Address</b>             | <b>Reported Date</b> | <b>Dist</b> |
|----------------------|--|----------------------------|----------------------|-------------|
| <b><u>SPD8BA</u></b> |  |                            |                      |             |
| C                    | BURGLARY 2D GARAGE                         | 1800 W PACIFIC AVE         | 3/20/2023            | P8          |
| C                    | THEFT 2D FROM MOTOR VEHICLE                | 1900 W SUNSET BLVD         | 3/19/2023            | P7          |
| C                    | THEFT OF MOTOR VEHICLE                     | 1900 W SUNSET BLVD         | 3/19/2023            | P7          |
| <b><u>SPD8EC</u></b> |  |                            |                      |             |
| C                    | ARSON 2D                                   | 100 E PACIFIC AVE          | 3/21/2023            | P8          |
| C                    | BURGLARY 2D COMMERCIAL                     | 0 E SPOKANE FALLS BLVD     | 3/23/2023            | P8          |
| A                    | BURGLARY 2D GARAGE                         | 300 S SHERMAN ST           | 3/20/2023            | P8          |
| <b><u>SPD8RS</u></b> |  |                            |                      |             |
| C                    | ARSON 1D                                   | 100 S STATE ST             | 3/20/2023            | P8          |
| C                    | ASSAULT 1D                                 | S LINCOLN ST / W 3RD AVE   | 3/22/2023            | P8          |
| C                    | ASSAULT 3D WEAPON OR NEGLIGENT INJURY      | 200 S POST ST              | 3/20/2023            | P8          |
| C                    | ASSAULT 4D WEAPON                          | 1400 W 2ND AVE             | 3/25/2023            | P8          |
| C                    | BURGLARY 2D COMMERCIAL                     | 1300 W 1ST AVE             | 3/21/2023            | P8          |
| A                    | RESIDENTIAL BURGLARY                       | 200 S HOWARD ST            | 3/19/2023            | P8          |
| C                    | RETAIL THEFT WITH SPECIAL CIRCUMSTANCES 3D | 600 W MAIN AVE             | 3/22/2023            | P8          |
| C                    | THEFT 2D FROM MOTOR VEHICLE                | 1000 W 1ST AVE             | 3/25/2023            | P8          |
| C                    | THEFT 3D ALL OTHER                         | S STATE ST / W PACIFIC AVE | 3/21/2023            | P8          |
| C                    | THEFT 3D FROM BUILDING                     | 0 S POST ST                | 3/19/2023            | P8          |
| C                    | THEFT 3D FROM BUILDING                     | 1300 W 1ST AVE             | 3/21/2023            | P8          |
| C                    | THEFT 3D FROM MOTOR VEHICLE                | 800 W 1ST AVE              | 3/21/2023            | P8          |
| C                    | THEFT 3D FROM MOTOR VEHICLE                | 300 S ADAMS ST             | 3/21/2023            | P8          |
| A                    | THEFT 3D FROM MOTOR VEHICLE                | W 2ND AVE / S MCCLELLAN ST | 3/23/2023            | P8          |
| C                    | THEFT 3D SHOPLIFTING                       | 700 W SPRAGUE AVE          | 3/19/2023            | P8          |
| C                    | THEFT OF A FIREARM FROM MOTOR VEHICLE      | 800 W 1ST AVE              | 3/21/2023            | P8          |
| C                    | THEFT OF MOTOR VEHICLE                     | 100 S WASHINGTON ST        | 3/22/2023            | P8          |

POLICE SUMMARY - Ending: Saturday, March 25, 2023



## Other Jurisdiction or Unk District

### Preliminary IBR Counts

| NIBRS Categories (Part 1 Selected)      |                             | 7 Day Comparison      |       |         | 28 Day Comparison           |       |                       | YTD Comparison |       |          |
|---|-----------------------------|-----------------------|-------|---------|-----------------------------|-------|-----------------------|----------------|-------|----------|
|   |                             | Current               | Prior | Percent | Current                     | Prior | Percent               | Current        | Prior | Percent  |
| <b>Violent</b>                          | Criminal Homicide           | 0                     | 0     |         | 0                           | 0     |                       | 0              | 0     |          |
|   | Rape                        | 0                     | 0     |         | 1                           | 2     | -50.00%               | 4              | 1     | 300.00%  |
|   | Robbery - Commercial        | 0                     | 0     |         | 0                           | 0     |                       | 0              | 0     |          |
|   | Robbery - Person            | 0                     | 0     |         | 0                           | 0     |                       | 1              | 0     |          |
|   | Aggravated Assault - Non DV | 0                     | 0     |         | 0                           | 0     |                       | 0              | 0     |          |
|   | Aggravated Assault - DV     | 0                     | 0     |         | 0                           | 0     |                       | 0              | 1     | -100.00% |
| <b>Violent Total:</b>                   |                             | 0                     | 0     |         | 1                           | 2     | -50.00%               | 5              | 2     | 150.00%  |
| <b>Property</b>                         | Burglary - Residential      | 0                     | 0     |         | 0                           | 0     |                       | 0              | 0     |          |
|   | Burglary Garage             | 0                     | 0     |         | 0                           | 0     |                       | 0              | 0     |          |
|   | Burglary Commercial         | 0                     | 0     |         | 0                           | 0     |                       | 0              | 1     | -100.00% |
|   | Larceny                     | 25                    | 0     |         | 25                          | 3     | 733.33%               | 31             | 17    | 82.35%   |
|   | Vehicle Theft               | 0                     | 0     |         | 0                           | 0     |                       | 0              | 1     | -100.00% |
|   | Arson                       | 0                     | 0     |         | 0                           | 0     |                       | 0              | 0     |          |
| <b>Property Total:</b>                  |                             | 25                    | 0     |         | 25                          | 3     | 733.33%               | 31             | 19    | 63.16%   |
| <b>Preliminary Part 1 Crime Totals:</b> |                             | 25                    | 0     |         | 26                          | 5     | 420.00%               | 36             | 21    | 71.43%   |
| <b>Current 7 Day Period:</b>            |                             | 3/19/2023 - 3/25/2023 |       |         | <b>Prior 7 Day Period:</b>  |       | 3/12/2023 - 3/18/2023 |                |       |          |
| <b>Current 28 Day Period:</b>           |                             | 2/26/2023 - 3/25/2023 |       |         | <b>Prior 28 Day Period:</b> |       | 1/29/2023 - 2/25/2023 |                |       |          |
| <b>Current YTD Day Period:</b>          |                             | 1/1/2023 - 3/25/2023  |       |         | <b>Prior YTD Period:</b>    |       | 1/1/2022 - 3/25/2022  |                |       |          |

Prepared by SPD Crime Analysis Office - Tuesday, March 28, 2023

**NOTE:** SPD moved from UCR to the NIBRS reporting standard on 10/4/16 following the transition to a new RMS System. [Numbers on CompStat reports prior to this date should not be used as a comparison to those on this report.](#) Additional info on these reporting standards can be found on the FBI website: <https://ucr.fbi.gov/nibrs-overview>

This chart represents Preliminary counts of selected crime categories from Police Case Reports. Full statistical analysis to determine the confidence level of this data has not been performed. The % change columns on the preliminary counts differ from the percentage change on the NIBRS crime report, sometimes significantly. The CompStat report is designed for operational use and includes only selected NIBRS categories and coding less complex than full NIBRS rules. Official statistics for these and other NIBRS categories can be found on WASPC & FBI websites once available.

Sunday - Saturday

3/19/2023 TO 3/25/2023

Other Jurisdiction/Unk District



| <b>A/C</b> | <b>Offense Statute</b>                 | <b>Address</b> | <b>Reported Date</b> | <b>Dist</b> |
|------------|--|----------------|----------------------|-------------|
| C          | THEFT 2D ALL OTHER                     |                | 3/22/2023            |             |
| C          | THEFT 2D ALL OTHER                     |                | 3/24/2023            |             |
| C          | THEFT 2D FROM MOTOR VEHICLE            |                | 3/25/2023            |             |
| C          | THEFT 3D ALL OTHER                     |                | 3/23/2023            |             |
| C          | THEFT 3D ALL OTHER                     |                | 3/23/2023            |             |
| C          | THEFT 3D ALL OTHER                     |                | 3/23/2023            |             |
| C          | THEFT 3D ALL OTHER                     |                | 3/23/2023            |             |
| C          | THEFT 3D ALL OTHER                     |                | 3/25/2023            |             |
| C          | THEFT 3D FROM BUILDING                 |                | 3/23/2023            |             |
| C          | THEFT 3D FROM MOTOR VEHICLE            |                | 3/23/2023            |             |
| C          | THEFT 3D FROM MOTOR VEHICLE            |                | 3/24/2023            |             |
| C          | THEFT 3D SHOPLIFTING                   |                | 3/22/2023            |             |
| C          | THEFT 3D SHOPLIFTING                   |                | 3/22/2023            |             |
| C          | THEFT 3D SHOPLIFTING                   |                | 3/22/2023            |             |
| C          | THEFT 3D SHOPLIFTING                   |                | 3/22/2023            |             |
| C          | THEFT 3D SHOPLIFTING                   |                | 3/23/2023            |             |
| C          | THEFT 3D SHOPLIFTING                   |                | 3/23/2023            |             |
| C          | THEFT 3D SHOPLIFTING                   |                | 3/23/2023            |             |
| C          | THEFT 3D SHOPLIFTING                   |                | 3/23/2023            |             |
| C          | THEFT 3D SHOPLIFTING                   |                | 3/24/2023            |             |
| C          | THEFT 3D SHOPLIFTING                   |                | 3/24/2023            |             |
| C          | THEFT 3D SHOPLIFTING                   |                | 3/25/2023            |             |
| C          | THEFT 3D SHOPLIFTING                   |                | 3/25/2023            |             |
| C          | THEFT 3D SHOPLIFTING                   |                | 3/25/2023            |             |
| C          | THEFT 3D VEHICLE PARTS AND ACCESSORIES |                | 3/23/2023            |             |