

SPOKANE POLICE DEPARTMENT

PRELIMINARY CITYWIDE **IBR** CRIME REPORT



Preliminary IBR Counts

CHIEF OF POLICE

Craig Meidl

Period Ending: Saturday, January 28, 2023

NIBRS Categories (Part 1 Selected)		7 Day Comparison			28 Day Comparison			YTD Comparison		
		Current	Prior	Percent	Current	Prior	Percent	Current	Prior	Percent
Violent	Criminal Homicide	0	1	-100.00%	1	4	-75.00%	1	2	-50.00%
	Rape	2	4	-50.00%	15	13	15.38%	15	17	-11.76%
	Robbery - Commercial	1	1	0.00%	6	7	-14.29%	6	12	-50.00%
	Robbery - Person	0	3	-100.00%	12	8	50.00%	12	12	0.00%
	Aggravated Assault - Non DV	21	8	162.50%	52	38	36.84%	52	32	62.50%
	Aggravated Assault - DV	6	8	-25.00%	23	30	-23.33%	23	24	-4.17%
Violent Total:		30	25	20.00%	109	100	9.00%	109	99	10.10%
Property	Burglary - Residential	18	24	-25.00%	99	74	33.78%	99	62	59.68%
	Burglary Garage	8	12	-33.33%	39	24	62.50%	39	20	95.00%
	Burglary Commercial	12	11	9.09%	46	30	53.33%	46	53	-13.21%
	Larceny	133	169	-21.30%	667	681	-2.06%	667	768	-13.15%
	Vehicle Theft	28	36	-22.22%	136	126	7.94%	136	118	15.25%
	Arson	4	2	100.00%	10	6	66.67%	10	5	100.00%
Property Total:		203	254	-20.08%	997	941	5.95%	997	1026	-2.83%
Preliminary Part 1 Crime Totals:		233	279	-16.49%	1106	1041	6.24%	1106	1125	-1.69%
Current 7 Day Period:		1/22/2023 - 1/28/2023			Prior 7 Day Period:		1/15/2023 - 1/21/2023			
Current 28 Day Period:		1/1/2023 - 1/28/2023			Prior 28 Day Period:		12/4/2022 - 12/31/2022			
Current YTD Day Period:		1/1/2023 - 1/28/2023			Prior YTD Period:		1/1/2022 - 1/28/2022			

Prepared by SPD Crime Analysis Office - Monday, January 30, 2023

NOTE: SPD moved from UCR to the NIBRS reporting standard on 10/4/16 following the transition to a new RMS System. [Numbers on CompStat reports prior to this date should not be used as a comparison to those on this report.](#) Additional info on these reporting standards can be found on the FBI website: <https://ucr.fbi.gov/nibrs-overview>

This chart represents Preliminary counts of selected crime categories from Police Case Reports. Full statistical analysis to determine the confidence level of this data has not been performed. The % change columns on the preliminary counts differ from the percentage change on the NIBRS crime report, sometimes significantly. The CompStat report is designed for operational use and includes only selected NIBRS categories and coding less complex than full NIBRS rules. Official statistics for these and other NIBRS categories can be found on WASPC & FBI websites once available.



SPOKANE POLICE DEPARTMENT

Northwest Precinct

ADAM Sector



PSA Commander

Captain Tom Hendren

Northwest District (P1)

Central District (P2)



POLICE SUMMARY - Ending: Saturday, January 28, 2023

NORTHWEST PRECINCT (P1, P2) ADAM SECTOR



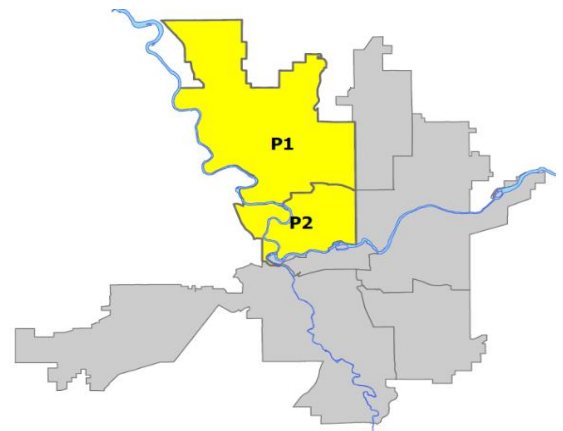
Preliminary IBR Counts

NIBRS Categories (Part 1 Selected)		7 Day Comparison			28 Day Comparison			YTD Comparison		
		Current	Prior	Percent	Current	Prior	Percent	Current	Prior	Percent
Violent	Criminal Homicide	0	0		0	0		0	0	
	Rape	1	0		2	2	0.00%	2	3	-33.33%
	Robbery - Commercial	0	0		0	0		0	3	-100.00%
	Robbery - Person	0	0		1	0		1	5	-80.00%
	Aggravated Assault - Non DV	4	0		11	3	266.67%	11	9	22.22%
	Aggravated Assault - DV	2	2	0.00%	6	11	-45.45%	6	4	50.00%
Violent Total:		7	2	250.00%	20	16	25.00%	20	24	-16.67%
Property	Burglary - Residential	5	11	-54.55%	32	19	68.42%	32	13	146.15%
	Burglary Garage	3	2	50.00%	6	4	50.00%	6	5	20.00%
	Burglary Commercial	3	0		6	4	50.00%	6	12	-50.00%
	Larceny	23	29	-20.69%	118	152	-22.37%	118	149	-20.81%
	Vehicle Theft	11	8	37.50%	41	29	41.38%	41	25	64.00%
	Arson	1	1	0.00%	2	1	100.00%	2	0	
Property Total:		46	51	-9.80%	205	209	-1.91%	205	204	0.49%
Preliminary Part 1 Crime Totals:		53	53	0.00%	225	225	0.00%	225	228	-1.32%
Current 7 Day Period:		1/22/2023 - 1/28/2023			Prior 7 Day Period:		1/15/2023 - 1/21/2023			
Current 28 Day Period:		1/1/2023 - 1/28/2023			Prior 28 Day Period:		12/4/2022 - 12/31/2022			
Current YTD Day Period:		1/1/2023 - 1/28/2023			Prior YTD Period:		1/1/2022 - 1/28/2022			

Prepared by SPD Crime Analysis Office - Monday, January 30, 2023

NOTE: SPD moved from UCR to the NIBRS reporting standard on 10/4/16 following the transition to a new RMS System. [Numbers on CompStat reports prior to this date should not be used as a comparison to those on this report.](#) Additional info on these reporting standards can be found on the FBI website: <https://ucr.fbi.gov/nibrs-overview>

This chart represents Preliminary counts of selected crime categories from Police Case Reports. Full statistical analysis to determine the confidence level of this data has not been performed. The % change columns on the preliminary counts differ from the percentage change on the NIBRS crime report, sometimes significantly. The CompStat report is designed for operational use and includes only selected NIBRS categories and coding less complex than full NIBRS rules. Official statistics for these and other NIBRS categories can be found on WASPC & FBI websites once available.



Note: On 1/8/23 boundary changes were implemented dividing the North Precinct into two (NW and NE). The Northwest Precinct ADAM Sector consists of P1 and P2; Consequently this page did not exist on printed CompStat reports prior to 1/8/23

POLICE SUMMARY - Ending: Saturday, January 28, 2023



NW - Northwest District (P1)

Preliminary IBR Counts

NIBRS Categories (Part 1 Selected)		7 Day Comparison			28 Day Comparison			YTD Comparison		
		Current	Prior	Percent	Current	Prior	Percent	Current	Prior	Percent
Violent	Criminal Homicide	0	0		0	0		0	0	
	Rape	0	0		0	1	-100.00%	0	1	-100.00%
	Robbery - Commercial	0	0		0	0		0	2	-100.00%
	Robbery - Person	0	0		1	0		1	3	-66.67%
	Aggravated Assault - Non DV	2	0		5	3	66.67%	5	4	25.00%
	Aggravated Assault - DV	2	1	100.00%	5	6	-16.67%	5	0	
Violent Total:		4	1	300.00%	11	10	10.00%	11	10	10.00%
Property	Burglary - Residential	4	4	0.00%	19	12	58.33%	19	9	111.11%
	Burglary Garage	0	0		1	3	-66.67%	1	3	-66.67%
	Burglary Commercial	2	0		4	1	300.00%	4	3	33.33%
	Larceny	10	12	-16.67%	57	73	-21.92%	57	61	-6.56%
	Vehicle Theft	4	3	33.33%	15	13	15.38%	15	13	15.38%
	Arson	1	0		1	0		1	0	
Property Total:		21	19	10.53%	97	102	-4.90%	97	89	8.99%
Preliminary Part 1 Crime Totals:		25	20	25.00%	108	112	-3.57%	108	99	9.09%
Current 7 Day Period:		1/22/2023 - 1/28/2023			Prior 7 Day Period:		1/15/2023 - 1/21/2023			
Current 28 Day Period:		1/1/2023 - 1/28/2023			Prior 28 Day Period:		12/4/2022 - 12/31/2022			
Current YTD Day Period:		1/1/2023 - 1/28/2023			Prior YTD Period:		1/1/2022 - 1/28/2022			

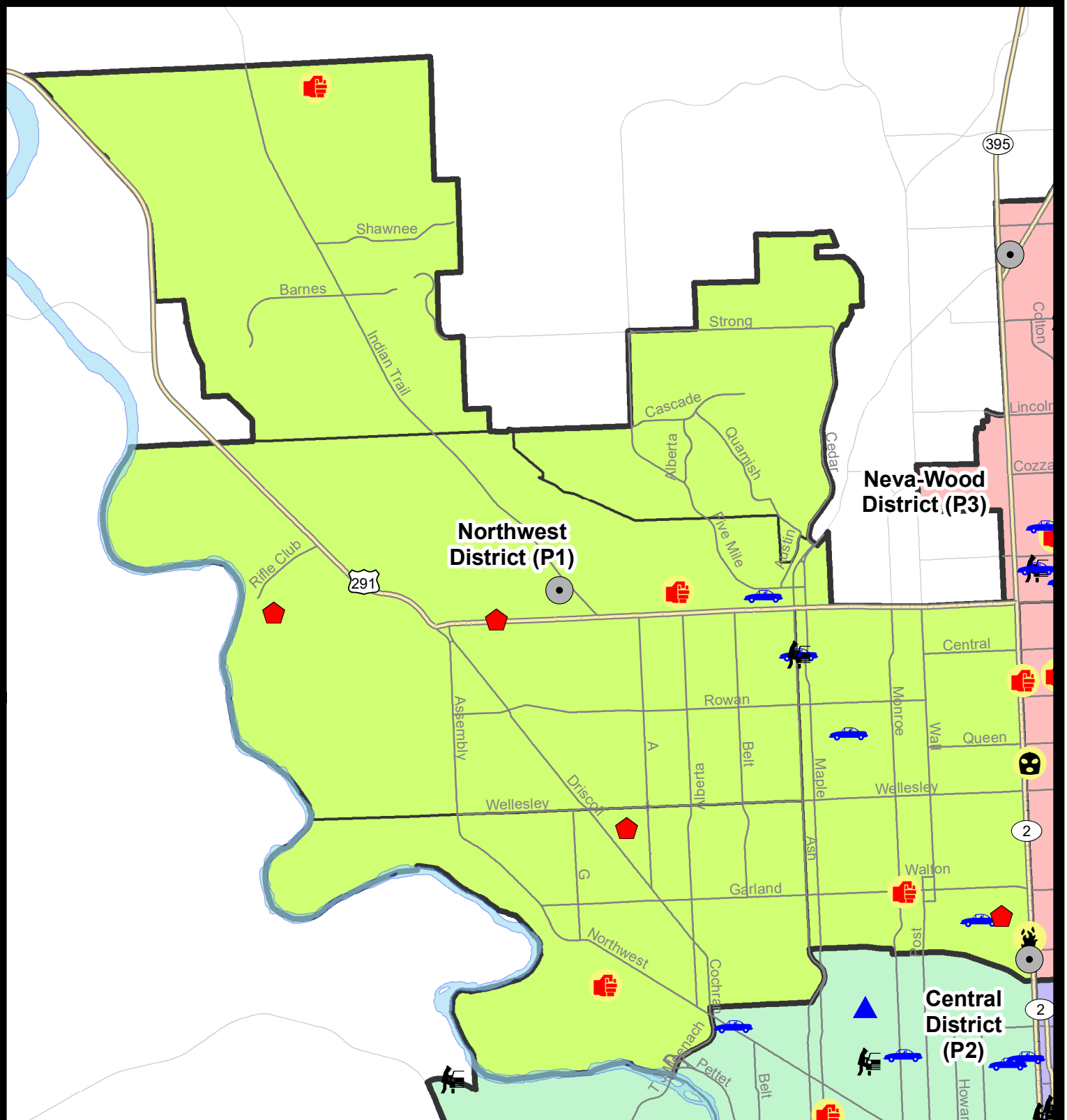
Prepared by SPD Crime Analysis Office - Monday, January 30, 2023

NOTE: SPD moved from UCR to the NIBRS reporting standard on 10/4/16 following the transition to a new RMS System. [Numbers on CompStat reports prior to this date should not be used as a comparison to those on this report.](#) Additional info on these reporting standards can be found on the FBI website: <https://ucr.fbi.gov/nibrs-overview>

This chart represents Preliminary counts of selected crime categories from Police Case Reports. Full statistical analysis to determine the confidence level of this data has not been performed. The % change columns on the preliminary counts differ from the percentage change on the NIBRS crime report, sometimes significantly. The CompStat report is designed for operational use and includes only selected NIBRS categories and coding less complex than full NIBRS rules. Official statistics for these and other NIBRS categories can be found on WASPC & FBI websites once available.



Note: On 1/8/23 a boundary change to P1 added a portion of the prior area to P2 (SPA2EG); Consequently activity in P1 will appear a bit lower if compared to printed CompStat reports prior to 1/8/23



City of Spokane
Northwest District (P1)
Selected Crime Codes
2023-01-22 to 2023-01-28
 Prepared By:
 Crime Analysis Unit
 Spokane Police Department

Legend

NIBRS Events

Criminal Homicide	Robbery Person	Burglary Commercial
Rape	Aggravated Assault	Vehicle Prowling
Robbery Commercial	Burglary Residential	Vehicle Theft
	Burglary Garage	Arson

For Additional Information on Incidents pertaining to an Area, Trend, or Pattern Contact Information Analysis

*Cases Represent LERMS Crime Codes
 Points may indicate multiple events
 Note: Veh Prowl is only Larceny displayed*

0 0.25 0.5 1 Miles

THIS IS NOT A LEGAL DOCUMENT:
 The information shown on this map is compiled from various sources and is subject to constant revision. Information shown on this map should not be used to determine the location of facilities in relationship to property lines, section lines, streets, etc.

Sunday - Saturday

NW - Northwest District (P1)

1/22/2023 TO 1/28/2023



<u>A/C</u>	<u>Offense Statute</u>	<u>Address</u>	<u>Reported Date</u>	<u>Dist</u>
<u>SPA1AD</u>				
C	ASSAULT 2D	3300 W DALTON AVE	1/24/2023	Oth
C	RESIDENTIAL BURGLARY	3000 W PRINCETON AVE	1/25/2023	P1
C	THEFT 3D ALL OTHER	4300 N ASH ST	1/27/2023	P1
C	THEFT 3D ALL OTHER	5200 W MANOR CREST ST	1/28/2023	P1
C	THEFT 3D FROM BUILDING	2200 W WELLESLEY AVE	1/27/2023	P1
C	THEFT 3D SHOPLIFTING	2200 W WELLESLEY AVE	1/27/2023	P1
<u>SPA1BS</u>				
C	BURGLARY 2D COMMERCIAL	3300 W INDIAN TRAIL RD	1/27/2023	P1
C	HARASSMENT FELONY WEAPON INVOLVED	6400 N ALBERTA ST	1/26/2023	P1
C	RESIDENTIAL BURGLARY	4000 W FRANCIS AVE	1/27/2023	P1
C	TAKING MOTOR VEHICLE WITHOUT PERMISSION 2D	1900 W FRANCIS AVE	1/26/2023	P1
C	THEFT 3D SHOPLIFTING	6600 N MAPLE ST	1/24/2023	P1
<u>SPA1FM</u>				
C	THEFT 1D FROM BUILDING	7800 N PANORAMA DR	1/23/2023	P1
<u>SPA1IT</u>				
C	ASSAULT 2D	5300 W BROOKFIELD AVE	1/27/2023	P1
<u>SPA1NH</u>				
C	ARSON 2D	3400 N DIVISION ST	1/24/2023	P1
C	ASSAULT 2D	900 W GARLAND AVE	1/22/2023	P1
A	BURGLARY 2D COMMERCIAL	3200 N DIVISION ST	1/24/2023	P4
C	RESIDENTIAL BURGLARY	3600 N NORMANDIE ST	1/22/2023	P2
C	THEFT 3D ALL OTHER	4900 N POST ST	1/24/2023	P1
C	THEFT 3D FROM BUILDING	5900 N HOWARD ST	1/26/2023	P1
C	THEFT 3D FROM MOTOR VEHICLE	5900 N ASH ST	1/25/2023	P1
C	THEFT 3D SHOPLIFTING	1600 W ROWAN AVE	1/22/2023	P1
C	THEFT OF MOTOR VEHICLE	5200 N HAWTHORNE ST	1/25/2023	P1
A	THEFT OF MOTOR VEHICLE	5900 N ASH ST	1/25/2023	P1
C	THEFT OF MOTOR VEHICLE	3600 N WASHINGTON ST	1/27/2023	P1
<u>SPA1NW</u>				
C	RESIDENTIAL BURGLARY	5800 W HOUSTON AVE	1/25/2023	Oth

POLICE SUMMARY - Ending: Saturday, January 28, 2023



NW - North Central District (P2)

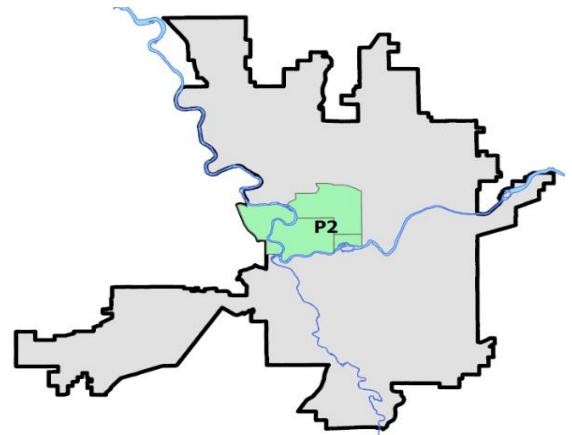
Preliminary IBR Counts

NIBRS Categories (Part 1 Selected)		7 Day Comparison			28 Day Comparison			YTD Comparison		
		Current	Prior	Percent	Current	Prior	Percent	Current	Prior	Percent
Violent	Criminal Homicide	0	0		0	0		0	0	
	Rape	1	0		2	1	100.00%	2	2	0.00%
	Robbery - Commercial	0	0		0	0		0	1	-100.00%
	Robbery - Person	0	0		0	0		0	2	-100.00%
	Aggravated Assault - Non DV	2	0		6	0		6	5	20.00%
	Aggravated Assault - DV	0	1	-100.00%	1	5	-80.00%	1	4	-75.00%
Violent Total:		3	1	200.00%	9	6	50.00%	9	14	-35.71%
Property	Burglary - Residential	1	7	-85.71%	13	7	85.71%	13	4	225.00%
	Burglary Garage	3	2	50.00%	5	1	400.00%	5	2	150.00%
	Burglary Commercial	1	0		2	3	-33.33%	2	9	-77.78%
	Larceny	13	17	-23.53%	61	79	-22.78%	61	88	-30.68%
	Vehicle Theft	7	5	40.00%	26	16	62.50%	26	12	116.67%
	Arson	0	1	-100.00%	1	1	0.00%	1	0	
Property Total:		25	32	-21.88%	108	107	0.93%	108	115	-6.09%
Preliminary Part 1 Crime Totals:		28	33	-15.15%	117	113	3.54%	117	129	-9.30%
Current 7 Day Period:		1/22/2023 - 1/28/2023			Prior 7 Day Period:		1/15/2023 - 1/21/2023			
Current 28 Day Period:		1/1/2023 - 1/28/2023			Prior 28 Day Period:		12/4/2022 - 12/31/2022			
Current YTD Day Period:		1/1/2023 - 1/28/2023			Prior YTD Period:		1/1/2022 - 1/28/2022			


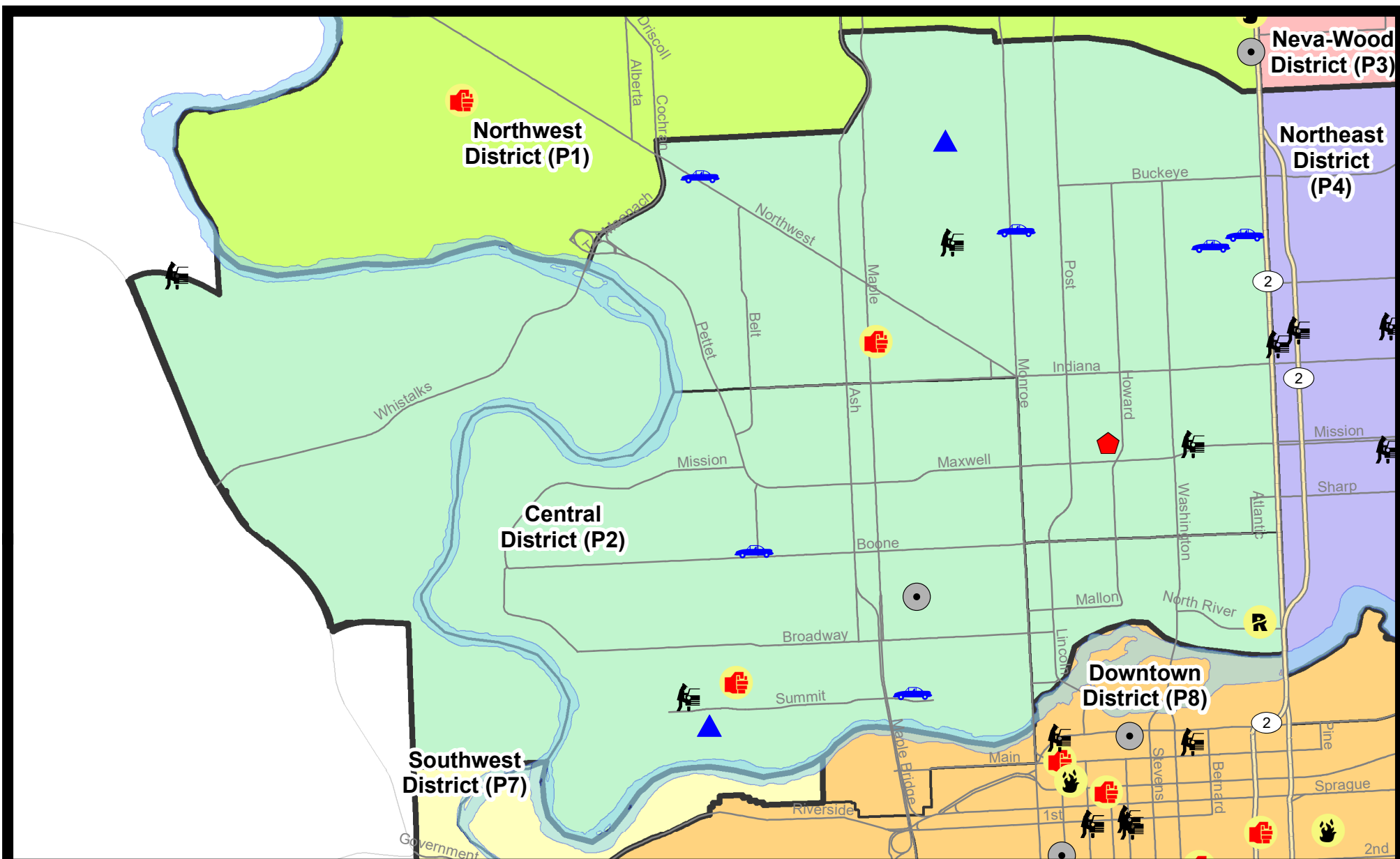
Prepared by SPD Crime Analysis Office - Monday, January 30, 2023

NOTE: SPD moved from UCR to the NIBRS reporting standard on 10/4/16 following the transition to a new RMS System. [Numbers on CompStat reports prior to this date should not be used as a comparison to those on this report.](#) Additional info on these reporting standards can be found on the FBI website: <https://ucr.fbi.gov/nibrs-overview>

This chart represents Preliminary counts of selected crime categories from Police Case Reports. Full statistical analysis to determine the confidence level of this data has not been performed. The % change columns on the preliminary counts differ from the percentage change on the NIBRS crime report, sometimes significantly. The CompStat report is designed for operational use and includes only selected NIBRS categories and coding less complex than full NIBRS rules. Official statistics for these and other NIBRS categories can be found on WASPC & FBI websites once available.




Note: On 1/8/23 a boundary change to P2 added a portion of the P1 area into P2 (SPA2EG); Consequently activity in P2 will appear a bit higher if compared to printed CompStat reports prior to 1/8/23



City of Spokane
Central District (P2)
Selected
Crime Types
2023-01-22 to 2023-01-28
 Prepared By:
 Crime Analysis Unit
 Spokane Police Department

Legend

NIBRS Events



Cases Represent LERMS Crime Codes
 Points may indicate multiple events
 Note: Veh Prowl is only Larceny category displayed



For Additional Information on Incidents
 pertaining to an Area, Trend, or Pattern
 Contact Information Analysis

0 0.2 0.4 0.6 Miles



THIS IS NOT A LEGAL DOCUMENT:
 The information shown on this map is compiled
 from various sources and is subject to constant
 revision. Information shown on this map should
 not be used to determine the location of facilities
 in relationship to property lines, section lines,
 streets, etc.



Sunday - Saturday

NW - Central District (P2)

1/22/2023 TO 1/28/2023



<u>A/C</u>	<u>Offense Statute</u>	<u>Address</u>	<u>Reported Date</u>	<u>Dist</u>
C	THEFT OF MOTOR VEHICLE	N WASHINGTON ST / W CATALDO AVE	1/27/2023	P2
<u>SPA2EG</u>				
C	BURGLARY 1D FROM RESIDENCE	600 W SPOFFORD AVE	1/25/2023	P1
C	BURGLARY 2D GARAGE	1200 W FAIRVIEW AVE	1/22/2023	P2
C	HARASSMENT WEAPON INVOLVED	1500 W KNOX AVE	1/28/2023	P1
C	THEFT 1D FROM BUILDING	900 W SPOFFORD AVE	1/27/2023	P1
C	THEFT 2D SHOPLIFTING	1600 W NORTHWEST BLVD	1/27/2023	P2
C	THEFT 3D FROM MOTOR VEHICLE	1200 W JACKSON AVE	1/25/2023	P2
C	THEFT 3D FROM MOTOR VEHICLE	300 W MISSION AVE	1/26/2023	P2
C	THEFT 3D VEHICLE PARTS AND ACCESSORIES	2400 N WASHINGTON ST	1/24/2023	P2
C	THEFT OF MOTOR VEHICLE	2500 N MONROE ST	1/23/2023	P1
C	THEFT OF MOTOR VEHICLE	2200 W NORTHWEST BLVD	1/26/2023	P1
C	THEFT OF MOTOR VEHICLE	2400 N ATLANTIC ST	1/28/2023	P1
C	THEFT OF MOTOR VEHICLE	2400 N NORMANDIE ST	1/28/2023	P1
<u>SPA2RS</u>				
C	RAPE 1D		1/22/2023	P2
<u>SPA2WC</u>				
C	BURGLARY 2D COMMERCIAL	1400 W DEAN AVE	1/23/2023	P2
A	BURGLARY 2D FENCED AREA	1500 N ASH ST	1/26/2023	P1
C	BURGLARY 2D GARAGE	400 N NETTLETON ST	1/24/2023	P2
C	BURGLARY 2D GARAGE	400 N NETTLETON ST	1/25/2023	P2
C	DRIVE BY SHOOTING	2100 W BRIDGE AVE	1/25/2023	P1
C	THEFT 2D FROM MOTOR VEHICLE	2400 W BRIDGE AVE	1/24/2023	P2
C	THEFT 3D ALL OTHER	2300 W MALLON AVE	1/25/2023	P2
C	THEFT 3D FROM BUILDING	1400 W BROADWAY AVE	1/27/2023	P2
C	THEFT OF MOTOR VEHICLE	1400 W HIGHLINE LN	1/26/2023	P1
C	THEFT OF MOTOR VEHICLE	2000 W BOONE AVE	1/28/2023	P1
<u>SPA2WH</u>				
C	MAIL THEFT	2800 W ELLIOTT DR	1/23/2023	P2
C	MAIL THEFT	1900 N HOLY NAMES CT	1/25/2023	P2
A	THEFT 3D FROM MOTOR VEHICLE		1/26/2023	P2
C	THEFT 3D VEHICLE PARTS AND ACCESSORIES	4000 W WHISTALKS WAY	1/24/2023	P2

SPOKANE POLICE DEPARTMENT

Northeast Precinct

BAKER Sector



PSA Commander

Captain Mark Griffiths

NevaWood District (P3)

Northeast District (P4)



POLICE SUMMARY - Ending: Saturday, January 28, 2023

NORTHEAST PRECINCT (P3, P4) BAKER SECTOR



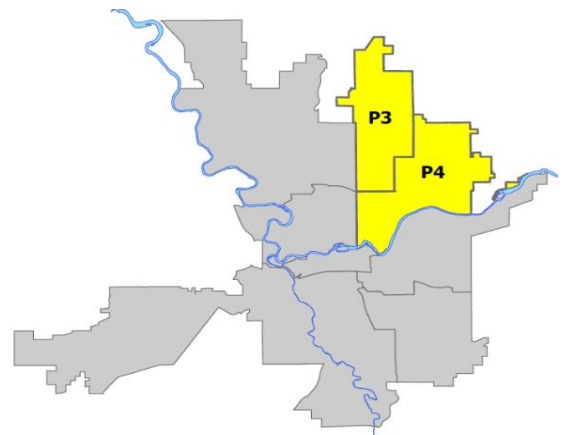
Preliminary IBR Counts

NIBRS Categories (Part 1 Selected)		7 Day Comparison			28 Day Comparison			YTD Comparison		
		Current	Prior	Percent	Current	Prior	Percent	Current	Prior	Percent
Violent	Criminal Homicide	0	0		0	2	-100.00%	0	1	-100.00%
	Rape	0	0		1	7	-85.71%	1	4	-75.00%
	Robbery - Commercial	1	1	0.00%	3	4	-25.00%	3	6	-50.00%
	Robbery - Person	0	1	-100.00%	2	4	-50.00%	2	3	-33.33%
	Aggravated Assault - Non DV	8	1	700.00%	15	13	15.38%	15	4	275.00%
	Aggravated Assault - DV	4	2	100.00%	10	9	11.11%	10	10	0.00%
Violent Total:		13	5	160.00%	31	39	-20.51%	31	28	10.71%
Property	Burglary - Residential	6	9	-33.33%	37	40	-7.50%	37	24	54.17%
	Burglary Garage	3	1	200.00%	16	8	100.00%	16	8	100.00%
	Burglary Commercial	1	5	-80.00%	18	12	50.00%	18	23	-21.74%
	Larceny	46	55	-16.36%	225	242	-7.02%	225	276	-18.48%
	Vehicle Theft	10	15	-33.33%	60	46	30.43%	60	46	30.43%
	Arson	0	0		3	3	0.00%	3	3	0.00%
Property Total:		66	85	-22.35%	359	351	2.28%	359	380	-5.53%
Preliminary Part 1 Crime Totals:		79	90	-12.22%	390	390	0.00%	390	408	-4.41%
Current 7 Day Period:		1/22/2023 - 1/28/2023			Prior 7 Day Period:		1/15/2023 - 1/21/2023			
Current 28 Day Period:		1/1/2023 - 1/28/2023			Prior 28 Day Period:		12/4/2022 - 12/31/2022			
Current YTD Day Period:		1/1/2023 - 1/28/2023			Prior YTD Period:		1/1/2022 - 1/28/2022			

Prepared by SPD Crime Analysis Office - Monday, January 30, 2023

NOTE: SPD moved from UCR to the NIBRS reporting standard on 10/4/16 following the transition to a new RMS System. [Numbers on CompStat reports prior to this date should not be used as a comparison to those on this report.](#) Additional info on these reporting standards can be found on the FBI website: <https://ucr.fbi.gov/nibrs-overview>

This chart represents Preliminary counts of selected crime categories from Police Case Reports. Full statistical analysis to determine the confidence level of this data has not been performed. The % change columns on the preliminary counts differ from the percentage change on the NIBRS crime report, sometimes significantly. The CompStat report is designed for operational use and includes only selected NIBRS categories and coding less complex than full NIBRS rules. Official statistics for these and other NIBRS categories can be found on WASPC & FBI websites once available.



Note: On 1/8/23 boundary changes were implemented dividing the North Precinct into two (NW and NE). The Northeast Precinct BAKER Sector consists of P3 and P4; Consequently this page did not exist on printed reports prior to 1/8/23

POLICE SUMMARY - Ending: Saturday, January 28, 2023



NE - Neva-Wood District (P3)

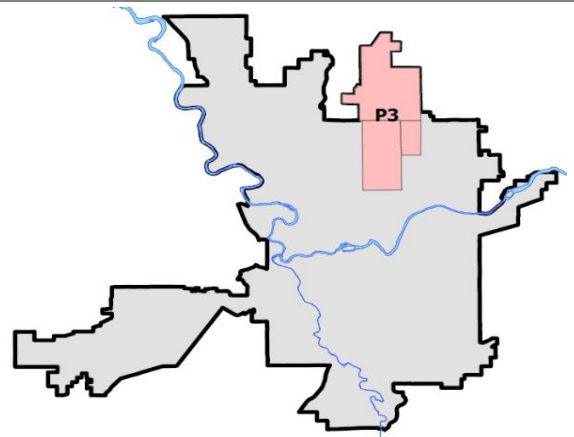
Preliminary IBR Counts

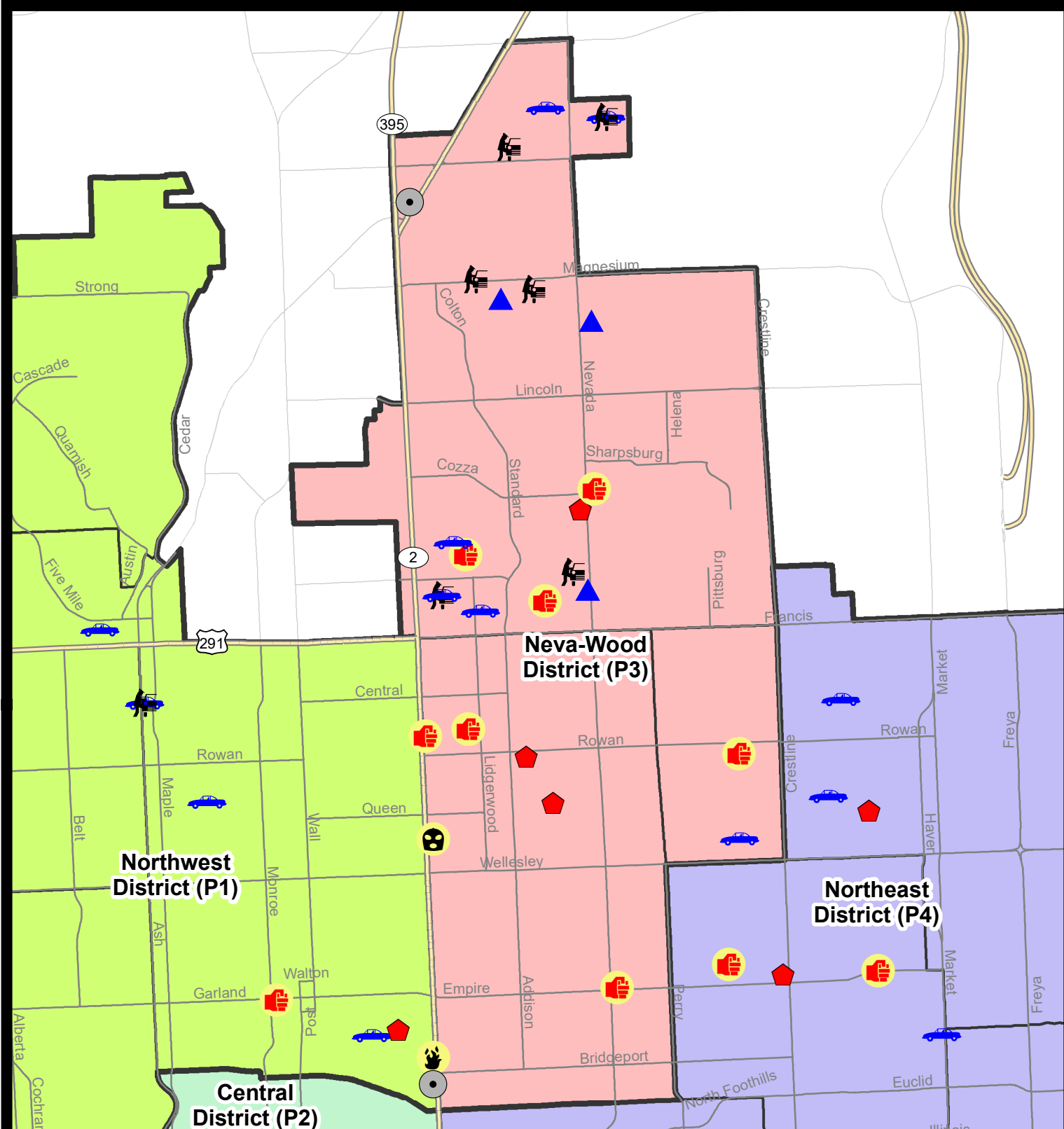
NIBRS Categories (Part 1 Selected)		7 Day Comparison			28 Day Comparison			YTD Comparison		
		Current	Prior	Percent	Current	Prior	Percent	Current	Prior	Percent
Violent	Criminal Homicide	0	0		0	2	-100.00%	0	1	-100.00%
	Rape	0	0		1	4	-75.00%	1	2	-50.00%
	Robbery - Commercial	1	1	0.00%	2	2	0.00%	2	5	-60.00%
	Robbery - Person	0	1	-100.00%	1	3	-66.67%	1	2	-50.00%
	Aggravated Assault - Non DV	4	0		7	10	-30.00%	7	1	600.00%
	Aggravated Assault - DV	4	1	300.00%	6	6	0.00%	6	5	20.00%
Violent Total:		9	3	200.00%	17	27	-37.04%	17	16	6.25%
Property	Burglary - Residential	3	5	-40.00%	17	20	-15.00%	17	11	54.55%
	Burglary Garage	3	1	200.00%	12	7	71.43%	12	6	100.00%
	Burglary Commercial	1	2	-50.00%	13	7	85.71%	13	7	85.71%
	Larceny	28	34	-17.65%	152	191	-20.42%	152	192	-20.83%
	Vehicle Theft	6	8	-25.00%	37	34	8.82%	37	20	85.00%
	Arson	0	0		2	1	100.00%	2	2	0.00%
Property Total:		41	50	-18.00%	233	260	-10.38%	233	238	-2.10%
Preliminary Part 1 Crime Totals:		50	53	-5.66%	250	287	-12.89%	250	254	-1.57%
Current 7 Day Period:		1/22/2023 - 1/28/2023			Prior 7 Day Period:		1/15/2023 - 1/21/2023			
Current 28 Day Period:		1/1/2023 - 1/28/2023			Prior 28 Day Period:		12/4/2022 - 12/31/2022			
Current YTD Day Period:		1/1/2023 - 1/28/2023			Prior YTD Period:		1/1/2022 - 1/28/2022			

Prepared by SPD Crime Analysis Office - Monday, January 30, 2023

NOTE: SPD moved from UCR to the NIBRS reporting standard on 10/4/16 following the transition to a new RMS System. [Numbers on CompStat reports prior to this date should not be used as a comparison to those on this report.](#) Additional info on these reporting standards can be found on the FBI website: <https://ucr.fbi.gov/nibrs-overview>

This chart represents Preliminary counts of selected crime categories from Police Case Reports. Full statistical analysis to determine the confidence level of this data has not been performed. The % change columns on the preliminary counts differ from the percentage change on the NIBRS crime report, sometimes significantly. The CompStat report is designed for operational use and includes only selected NIBRS categories and coding less complex than full NIBRS rules. Official statistics for these and other NIBRS categories can be found on WASPC & FBI websites once available.





City of Spokane
Neva-Wood District (P3)
Selected Crime Codes
2023-01-22 to 2023-01-28
 Prepared By:
 Crime Analysis Unit
 Spokane Police Department

Legend

NIBRS Events

Criminal Homicide	Robbery Commercial	Burglary Commercial
Rape	Aggravated Assault	Vehicle Prowling
Robbery Commercial	Burglary Residential	Vehicle Theft
Burglary Garage	Arson	

*Cases Represent LERMS Crime Codes
 Points may indicate multiple events
 Note: Veh Prowl is only Larceny displayed*

For Additional Information on Incidents pertaining to an Area, Trend, or Pattern Contact Information Analysis

0 0.2 0.4 0.8 Miles

THIS IS NOT A LEGAL DOCUMENT:
 The information shown on this map is compiled from various sources and is subject to constant revision. Information shown on this map should not be used to determine the location of facilities in relationship to property lines, section lines, streets, etc.

Sunday - Saturday

NE - Neva-Wood District (P3)

1/22/2023 TO 1/28/2023



<u>A/C</u>	<u>Offense Statute</u>	<u>Address</u>	<u>Reported Date</u>	<u>Dist</u>
SPB3NL				
C	ASSAULT 1D	5600 N LIDGERWOOD ST	1/24/2023	P2
C	ASSAULT 1D	5600 N LIDGERWOOD ST	1/25/2023	P4
C	ASSAULT 2D	1000 E EMPIRE AVE	1/27/2023	P3
C	HARASSMENT FELONY WEAPON INVOLVED	5600 N DIVISION ST	1/22/2023	P4
C	RESIDENTIAL BURGLARY	500 E NORTH AVE	1/23/2023	P4
C	RESIDENTIAL BURGLARY	600 E CROWN AVE	1/27/2023	P4
C	ROBBERY 2D COMMERCIAL	4700 N DIVISION ST	1/25/2023	P4
C	THEFT 2D FROM BUILDING	500 E ROCKWELL AVE	1/25/2023	P4
C	THEFT 3D ALL OTHER	5300 N ADDISON ST	1/25/2023	P3
C	THEFT 3D ALL OTHER	6000 N LIDGERWOOD ST	1/26/2023	P3
C	THEFT 3D FROM BUILDING	500 E NORTH AVE	1/23/2023	P4
C	THEFT 3D FROM BUILDING	100 E HOFFMAN AVE	1/25/2023	P3
C	THEFT 3D FROM BUILDING	300 E LONGFELLOW AVE	1/25/2023	P3
C	THEFT 3D FROM BUILDING	6000 N LIDGERWOOD ST	1/26/2023	P3
C	THEFT 3D FROM BUILDING	600 E CROWN AVE	1/27/2023	P4
C	THEFT 3D SHOPLIFTING	5600 N DIVISION ST	1/22/2023	P3
C	THEFT 3D SHOPLIFTING	4700 N DIVISION ST	1/23/2023	
C	THEFT 3D VEHICLE PARTS AND ACCESSORIES	1300 E GARLAND AVE	1/26/2023	P3
SPB3SH				
C	ASSAULT 2D	200 E WEDGEWOOD AVE	1/22/2023	P4
C	ASSAULT 2D	600 E HOUSTON AVE	1/24/2023	P4
C	ASSAULT 2D SEXUAL MOTIVATION	1000 E COZZA DR	1/22/2023	P4
C	BURGLARY 1D GARAGE	8400 N NEVADA ST	1/26/2023	P3
C	BURGLARY 2D COMMERCIAL	9300 N NEWPORT HWY	1/28/2023	P4
C	BURGLARY 2D GARAGE	8500 N ANTIETAM DR	1/23/2023	P3
C	BURGLARY 2D GARAGE	900 E HOLYOKE AVE	1/27/2023	P3
C	MAIL THEFT	0 E PINE RIDGE CT	1/25/2023	P3
C	MAIL THEFT	0 E PINE RIDGE CT	1/25/2023	P3
A	RESIDENTIAL BURGLARY	7000 N NEVADA ST	1/22/2023	P4
C	THEFT 2D ALL OTHER	9700 N NEWPORT HWY	1/22/2023	P3
C	THEFT 2D ALL OTHER	9300 N NEWPORT HWY	1/28/2023	P4
C	THEFT 2D FROM BUILDING	9200 N COLTON ST	1/25/2023	P3
C	THEFT 2D FROM MOTOR VEHICLE	400 E MAGNESIUM RD	1/25/2023	P3
C	THEFT 2D FROM MOTOR VEHICLE	600 E HOLLAND AVE	1/27/2023	P3
C	THEFT 3D FROM BUILDING	7600 N DAKOTA ST	1/25/2023	P3
A	THEFT 3D FROM MOTOR VEHICLE	9700 N MORTON CT	1/23/2023	P3
C	THEFT 3D FROM MOTOR VEHICLE	600 E MAGNESIUM RD	1/25/2023	P3
C	THEFT 3D FROM MOTOR VEHICLE	800 E LYONS AVE	1/25/2023	P3

For protection of victim privacy, the entire address on sexual assault crimes has been redacted.

A/C	Offense Statute	Address	Reported Date	Dist
C	THEFT 3D SHOPLIFTING	9400 N DIVISION ST	1/22/2023	P4
C	THEFT 3D SHOPLIFTING	7700 N DIVISION ST	1/28/2023	P3
C	THEFT 3D VEHICLE PARTS AND ACCESSORIES	1200 E WESTVIEW CT	1/24/2023	P3
C	THEFT 3D VEHICLE PARTS AND ACCESSORIES	800 E LYONS AVE	1/25/2023	P3
C	THEFT OF A FIREARM FROM MOTOR VEHICLE	6600 N DIVISION ST	1/28/2023	P4
C	THEFT OF MOTOR VEHICLE	9800 N NEVADA ST	1/22/2023	P4
C	THEFT OF MOTOR VEHICLE	100 E WEDGEWOOD AVE	1/22/2023	P4
A	THEFT OF MOTOR VEHICLE	9700 N MORTON CT	1/23/2023	P3
C	THEFT OF MOTOR VEHICLE	6400 N LIDGERWOOD ST	1/28/2023	P4
C	THEFT OF MOTOR VEHICLE	6600 N DIVISION ST	1/28/2023	P4

SPB3WH

C	ASSAULT 2D	5300 N MAGNOLIA ST	1/24/2023	P4
C	MAIL THEFT	1900 E CENTRAL AVE	1/23/2023	P3
C	THEFT OF MOTOR VEHICLE	1700 E WABASH AVE	1/27/2023	P4

POLICE SUMMARY - Ending: Saturday, January 28, 2023



NE - Northeast District (P4)

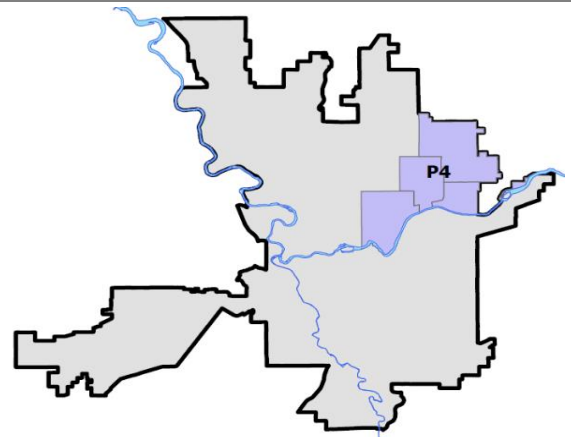
Preliminary IBR Counts

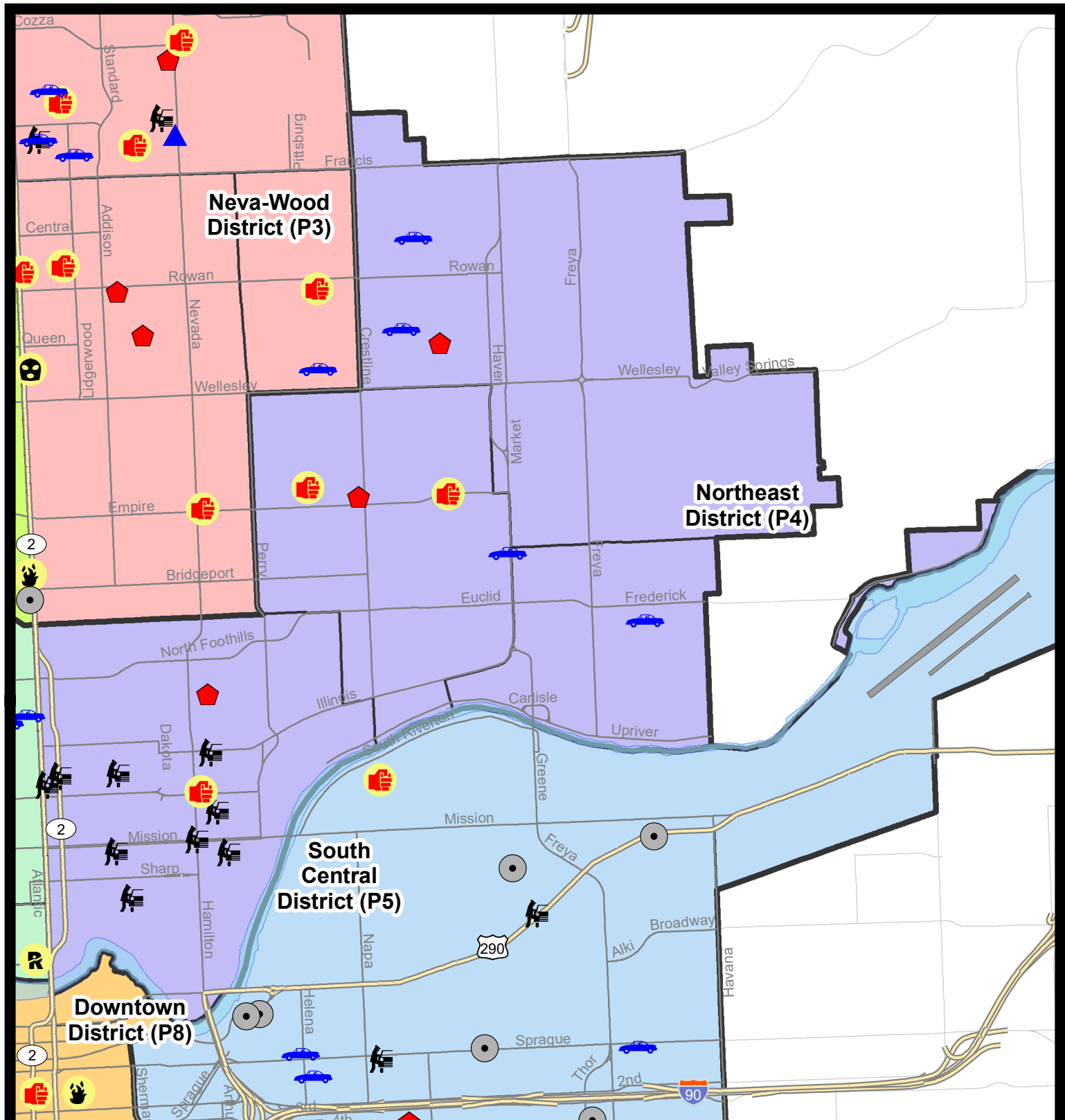
NIBRS Categories (Part 1 Selected)		7 Day Comparison			28 Day Comparison			YTD Comparison		
		Current	Prior	Percent	Current	Prior	Percent	Current	Prior	Percent
Violent	Criminal Homicide	0	0		0	0		0	0	
	Rape	0	0		0	3	-100.00%	0	2	-100.00%
	Robbery - Commercial	0	0		1	2	-50.00%	1	1	0.00%
	Robbery - Person	0	0		1	1	0.00%	1	1	0.00%
	Aggravated Assault - Non DV	4	1	300.00%	8	3	166.67%	8	3	166.67%
	Aggravated Assault - DV	0	1	-100.00%	4	3	33.33%	4	5	-20.00%
Violent Total:		4	2	100.00%	14	12	16.67%	14	12	16.67%
Property	Burglary - Residential	3	4	-25.00%	20	20	0.00%	20	13	53.85%
	Burglary Garage	0	0		4	1	300.00%	4	2	100.00%
	Burglary Commercial	0	3	-100.00%	5	5	0.00%	5	16	-68.75%
	Larceny	18	21	-14.29%	73	51	43.14%	73	84	-13.10%
	Vehicle Theft	4	7	-42.86%	23	12	91.67%	23	26	-11.54%
	Arson	0	0		1	2	-50.00%	1	1	0.00%
Property Total:		25	35	-28.57%	126	91	38.46%	126	142	-11.27%
Preliminary Part 1 Crime Totals:		29	37	-21.62%	140	103	35.92%	140	154	-9.09%
Current 7 Day Period:		1/22/2023 - 1/28/2023			Prior 7 Day Period:		1/15/2023 - 1/21/2023			
Current 28 Day Period:		1/1/2023 - 1/28/2023			Prior 28 Day Period:		12/4/2022 - 12/31/2022			
Current YTD Day Period:		1/1/2023 - 1/28/2023			Prior YTD Period:		1/1/2022 - 1/28/2022			

Prepared by SPD Crime Analysis Office - Monday, January 30, 2023

NOTE: SPD moved from UCR to the NIBRS reporting standard on 10/4/16 following the transition to a new RMS System. [Numbers on CompStat reports prior to this date should not be used as a comparison to those on this report.](#) Additional info on these reporting standards can be found on the FBI website: <https://ucr.fbi.gov/nibrs-overview>

This chart represents Preliminary counts of selected crime categories from Police Case Reports. Full statistical analysis to determine the confidence level of this data has not been performed. The % change columns on the preliminary counts differ from the percentage change on the NIBRS crime report, sometimes significantly. The CompStat report is designed for operational use and includes only selected NIBRS categories and coding less complex than full NIBRS rules. Official statistics for these and other NIBRS categories can be found on WASPC & FBI websites once available.





City of Spokane

Northeast District (P4)

Selected Crime Codes

2023-01-22 to 2023-01-28

Prepared By:
Crime Analysis Unit
Spokane Police Department

Legend

NIBRS Events



Criminal Homicide



Rape



Robbery Commercial



Robbery Person



Aggravated Assault



Burglary Residential



Burglary Garage



Burglary Commercial



Vehicle Prowling



Vehicle Theft



Arson



Cases Represent LERMS Crime Codes
Points may indicate multiple events
Note: Veh Prowl is only Larceny displayed

For Additional Information on
Incidents pertaining to an
Area, Trend, or Pattern
Contact Information Analysis

0 0.2 0.4 0.8 Miles



THIS IS NOT A LEGAL DOCUMENT.
The information shown on this map is compiled
from various sources and is subject to constant
revision. Information shown on this map should
not be used to determine the location of facilities
in relationship to property lines, section lines,
streets, etc.

Sunday - Saturday

NE - Northeast District (P4)

1/22/2023 TO 1/28/2023



<u>A/C</u>	<u>Offense Statute</u>	<u>Address</u>	<u>Reported Date</u>	<u>Dist</u>
C	ASSAULT 3D WEAPON OR NEGLIGENT INJURY	CRESTLINE/CENTRAL	1/27/2023	P4
<u>SPB4BE</u>				
C	ASSAULT 2D	E GARLAND AVE / N LACEY ST	1/25/2023	P4
C	DRIVE BY SHOOTING	N PITTSBURG ST / E WALTON AVE	1/25/2023	P4
C	RESIDENTIAL BURGLARY	3900 N CRESTLINE ST	1/22/2023	P4
C	THEFT 3D FROM BUILDING	3900 N CRESTLINE ST	1/22/2023	P4
C	THEFT 3D VEHICLE PARTS AND ACCESSORIES	1600 E RICH AVE	1/26/2023	P4
C	THEFT OF MOTOR VEHICLE	3500 N MARKET ST	1/23/2023	P4
<u>SPB4HI</u>				
C	BURGLARY 1D FROM RESIDENCE	5000 N LACEY ST	1/26/2023	P4
C	THEFT 1D ALL OTHER	5700 N COOK ST	1/27/2023	P4
C	THEFT 2D FROM BUILDING	5500 N MARKET ST	1/23/2023	P4
C	THEFT OF MOTOR VEHICLE	2300 E QUEEN AVE	1/25/2023	P4
C	THEFT OF MOTOR VEHICLE	5700 N COOK ST	1/27/2023	P4
<u>SPB4LO</u>				
C	ASSAULT 1D	900 E INDIANA AVE	1/28/2023	P4
C	BURGLARY 1D FROM RESIDENCE	2500 N NEVADA ST	1/27/2023	P4
C	IBR Purposes Only - Theft From Motor Vehicle	N HAMILTON ST / E MISSION AVE	1/24/2023	P4
C	MAIL THEFT	700 E BALDWIN AVE	1/23/2023	P4
C	THEFT 3D ALL OTHER	1500 E ILLINOIS AVE	1/22/2023	P4
A	THEFT 3D FROM MOTOR VEHICLE	900 E NORA AVE	1/24/2023	P4
C	THEFT 3D FROM MOTOR VEHICLE	2000 N RUBY ST	1/25/2023	P4
C	THEFT 3D FROM MOTOR VEHICLE	900 E ILLINOIS AVE	1/26/2023	P4
C	THEFT 3D FROM MOTOR VEHICLE	1900 N DIVISION ST	1/27/2023	P4
C	THEFT 3D FROM MOTOR VEHICLE	400 E BALDWIN AVE	1/27/2023	P4
C	THEFT 3D FROM MOTOR VEHICLE	1400 N SUPERIOR ST	1/27/2023	P4
A	THEFT 3D FROM MOTOR VEHICLE	1400 N ASTOR ST	1/28/2023	P4
C	THEFT 3D FROM MOTOR VEHICLE	500 E BOONE AVE	1/28/2023	P4
C	THEFT 3D SHOPLIFTING	1500 E ILLINOIS AVE	1/24/2023	P4
C	THEFT 3D VEHICLE PARTS AND ACCESSORIES	400 E AUGUSTA AVE	1/25/2023	P3
C	THEFT 3D VEHICLE PARTS AND ACCESSORIES	200 E MONTGOMERY AVE	1/26/2023	P4
<u>SPB4MI</u>				
C	THEFT OF MOTOR VEHICLE	3900 E FAIRVIEW AVE	1/23/2023	P4

SPOKANE POLICE DEPARTMENT



South Precinct CHARLIE Sector

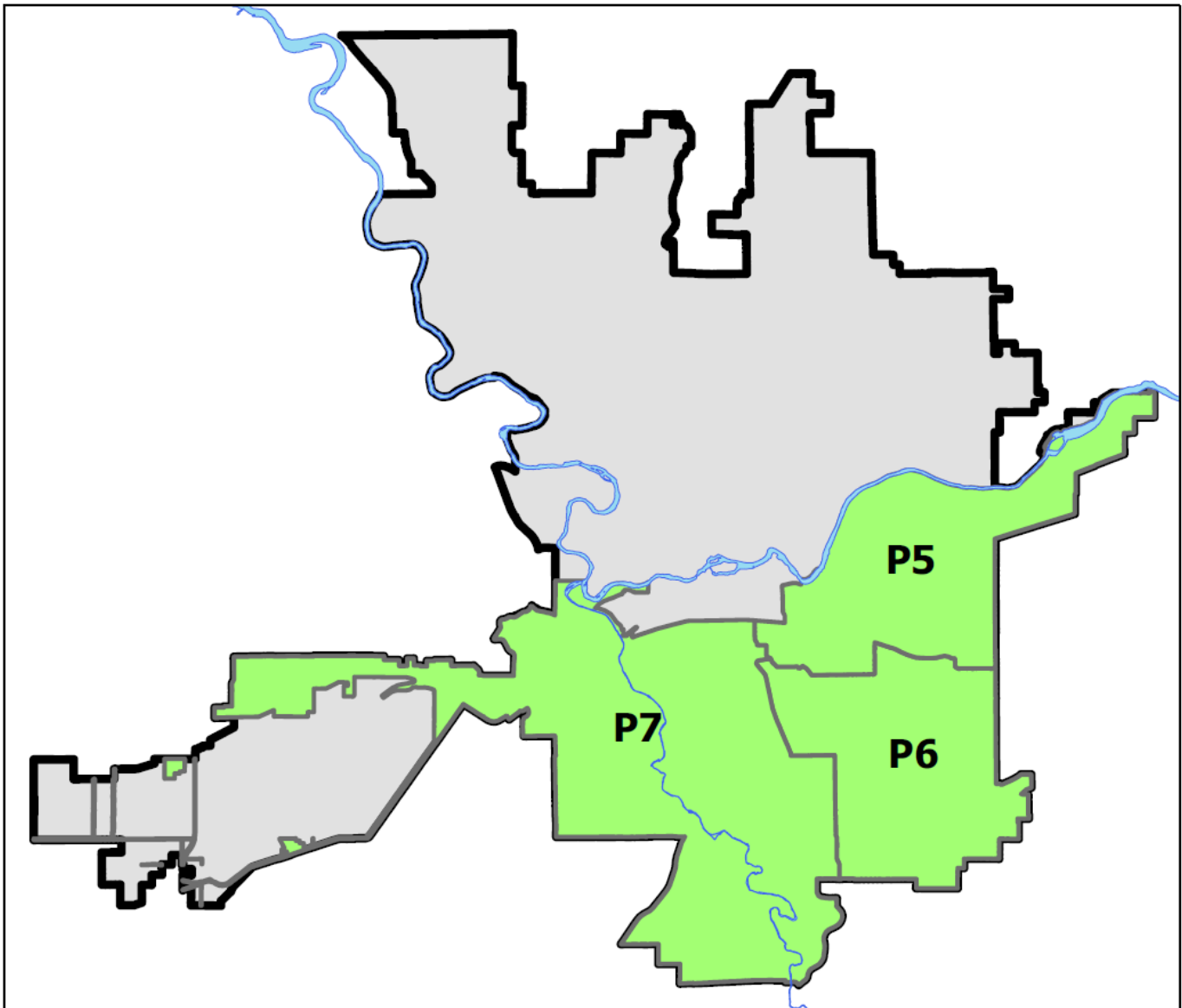
PSA Commander

Captain Matt Cowles

South Central District (P5)

Southeast District (P6)

Southwest District (P7)



POLICE SUMMARY - Ending: Saturday, January 28, 2023

SOUTH PRECINCT (P5, P6, P7) CHARLIE SECTOR



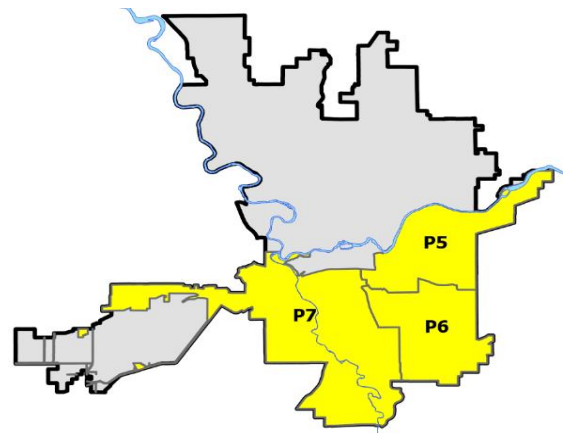
Preliminary IBR Counts

NIBRS Categories (Part 1 Selected)		7 Day Comparison			28 Day Comparison			YTD Comparison		
		Current	Prior	Percent	Current	Prior	Percent	Current	Prior	Percent
Violent	Criminal Homicide	0	1	-100.00%	1	2	-50.00%	1	1	0.00%
	Rape	0	3	-100.00%	8	3	166.67%	8	5	60.00%
	Robbery - Commercial	0	0		2	1	100.00%	2	0	
	Robbery - Person	0	0		3	2	50.00%	3	2	50.00%
	Aggravated Assault - Non DV	4	4	0.00%	16	15	6.67%	16	10	60.00%
	Aggravated Assault - DV	0	2	-100.00%	4	7	-42.86%	4	7	-42.86%
	Violent Total:		4	10	-60.00%	34	30	13.33%	34	25
Property	Burglary - Residential	7	4	75.00%	27	12	125.00%	27	18	50.00%
	Burglary Garage	2	4	-50.00%	12	11	9.09%	12	7	71.43%
	Burglary Commercial	6	4	50.00%	17	8	112.50%	17	14	21.43%
	Larceny	47	30	56.67%	193	182	6.04%	193	197	-2.03%
	Vehicle Theft	7	11	-36.36%	29	39	-25.64%	29	33	-12.12%
	Arson	0	0		1	1	0.00%	1	2	-50.00%
	Property Total:		69	53	30.19%	279	253	10.28%	279	271
Preliminary Part 1 Crime Totals:		73	63	15.87%	313	283	10.60%	313	296	5.74%
Current 7 Day Period:		1/22/2023 - 1/28/2023			Prior 7 Day Period:		1/15/2023 - 1/21/2023			
Current 28 Day Period:		1/1/2023 - 1/28/2023			Prior 28 Day Period:		12/4/2022 - 12/31/2022			
Current YTD Day Period:		1/1/2023 - 1/28/2023			Prior YTD Period:		1/1/2022 - 1/28/2022			

Prepared by SPD Crime Analysis Office - Monday, January 30, 2023

NOTE: SPD moved from UCR to the NIBRS reporting standard on 10/4/16 following the transition to a new RMS System. [Numbers on CompStat reports prior to this date should not be used as a comparison to those on this report.](#) Additional info on these reporting standards can be found on the FBI website: <https://ucr.fbi.gov/nibrs-overview>

This chart represents Preliminary counts of selected crime categories from Police Case Reports. Full statistical analysis to determine the confidence level of this data has not been performed. The % change columns on the preliminary counts differ from the percentage change on the NIBRS crime report, sometimes significantly. The CompStat report is designed for operational use and includes only selected NIBRS categories and coding less complex than full NIBRS rules. Official statistics for these and other NIBRS categories can be found on WASPC & FBI websites once available.



Note: On 1/8/23 boundary changes incorporated portions of P7 into the Downtown Precinct (SPD8BA and SPD8PV); Consequently activity in P7 will appear lower if compared to printed CompStat reports prior to 1/8/23

POLICE SUMMARY - Ending: Saturday, January 28, 2023



SE - South Central District (P5)

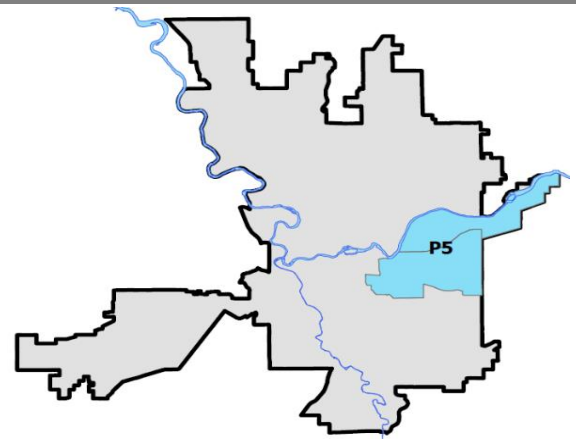
Preliminary IBR Counts

NIBRS Categories (Part 1 Selected)		7 Day Comparison			28 Day Comparison			YTD Comparison		
		Current	Prior	Percent	Current	Prior	Percent	Current	Prior	Percent
Violent	Criminal Homicide	0	0		0	2	-100.00%	0	1	-100.00%
	Rape	0	0		3	0		3	3	0.00%
	Robbery - Commercial	0	0		0	1	-100.00%	0	0	
	Robbery - Person	0	0		2	0		2	0	
	Aggravated Assault - Non DV	1	3	-66.67%	8	8	0.00%	8	4	100.00%
	Aggravated Assault - DV	0	0		0	3	-100.00%	0	5	-100.00%
Violent Total:		1	3	-66.67%	13	14	-7.14%	13	13	0.00%
Property	Burglary - Residential	2	1	100.00%	9	4	125.00%	9	9	0.00%
	Burglary Garage	0	1	-100.00%	2	3	-33.33%	2	1	100.00%
	Burglary Commercial	6	3	100.00%	15	5	200.00%	15	8	87.50%
	Larceny	14	9	55.56%	70	66	6.06%	70	76	-7.89%
	Vehicle Theft	3	6	-50.00%	13	22	-40.91%	13	15	-13.33%
	Arson	0	0		1	1	0.00%	1	1	0.00%
Property Total:		25	20	25.00%	110	101	8.91%	110	110	0.00%
Preliminary Part 1 Crime Totals:		26	23	13.04%	123	115	6.96%	123	123	0.00%
Current 7 Day Period:		1/22/2023 - 1/28/2023			Prior 7 Day Period:		1/15/2023 - 1/21/2023			
Current 28 Day Period:		1/1/2023 - 1/28/2023			Prior 28 Day Period:		12/4/2022 - 12/31/2022			
Current YTD Day Period:		1/1/2023 - 1/28/2023			Prior YTD Period:		1/1/2022 - 1/28/2022			

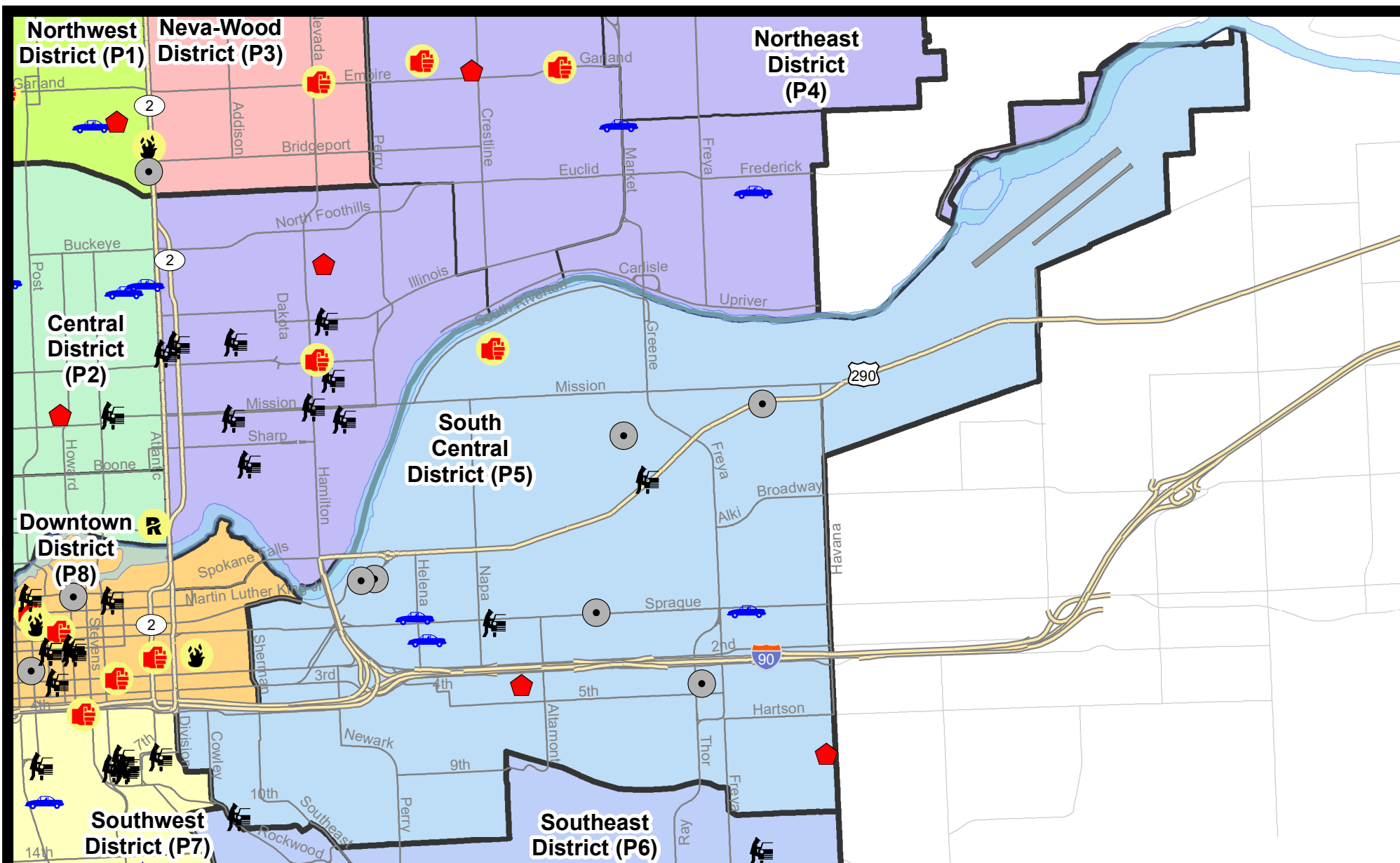
Prepared by SPD Crime Analysis Office - Monday, January 30, 2023

NOTE: SPD moved from UCR to the NIBRS reporting standard on 10/4/16 following the transition to a new RMS System. [Numbers on CompStat reports prior to this date should not be used as a comparison to those on this report.](#) Additional info on these reporting standards can be found on the FBI website: <https://ucr.fbi.gov/nibrs-overview>

This chart represents Preliminary counts of selected crime categories from Police Case Reports. Full statistical analysis to determine the confidence level of this data has not been performed. The % change columns on the preliminary counts differ from the percentage change on the NIBRS crime report, sometimes significantly. The CompStat report is designed for operational use and includes only selected NIBRS categories and coding less complex than full NIBRS rules. Official statistics for these and other NIBRS categories can be found on WASPC & FBI websites once available.




Note: On 2/10/21 a portion of the Police Block SPC5EC became part of the Downtown Precinct (SPD8EC); Consequently activity in P5 will appear lower if compared to printed CompStat reports prior to 2/10/21



City of Spokane
South Central District (P5)
Selected
Crime Types
2023-01-22 to 2023-01-28
 Prepared By:
 Crime Analysis Unit
 Spokane Police Department

Legend

NIBRS Events



Robbery Commercial

Robbery Person

Aggravated Assault

Burglary Residential

Burglary Garage

Burglary Commercial

Vehicle Prowling

Vehicle Theft

Arson

Cases Represent LERMS Crime Codes
 Points may indicate multiple events
 Note: Veh Prowl is only Larceny category displayed



For Additional Information on Incidents
 pertaining to an Area, Trend, or Pattern
 Contact Information Analysis

0 0.2 0.4 0.6 0.8 1 Miles



THIS IS NOT A LEGAL DOCUMENT:
 The information shown on this map is compiled
 from various sources and is subject to constant
 revision. Information shown on this map should
 not be used to determine the location of facilities
 in relationship to property lines, section lines,
 streets, etc.

Sunday - Saturday

1/22/2023 TO 1/28/2023

SE - South Central District (P5)



A/C	Offense Statute	Address	Reported Date	Dist
<u>SPC5EC</u>				
A	BURGLARY 1D COMMERCIAL	2700 E SPRAGUE AVE	1/24/2023	P6
C	BURGLARY 2D COMMERCIAL	400 S THOR ST	1/22/2023	P6
C	BURGLARY 2D COMMERCIAL	3900 E TRENT AVE	1/25/2023	P6
C	BURGLARY 2D COMMERCIAL	1200 E FRONT AVE	1/26/2023	P5
C	BURGLARY 2D COMMERCIAL	1200 E FRONT AVE	1/26/2023	P6
C	BURGLARY 2D FENCED AREA	3700 E SPRAGUE AVE	1/27/2023	P6
C	IBR Purposes Only - All Other Larceny	1100 E 1ST AVE	1/22/2023	P5
A	RESIDENTIAL BURGLARY	2200 E 4TH AVE	1/23/2023	P6
C	RESIDENTIAL BURGLARY	4200 E 9TH AVE	1/26/2023	P6
C	TAKING MOTOR VEHICLE WITHOUT PERMISSION 2D	1600 E 1ST AVE	1/28/2023	P6
C	THEFT 2D FROM BUILDING	1600 E 11TH AVE	1/23/2023	P5
C	THEFT 2D FROM BUILDING	4100 E SPRAGUE AVE	1/26/2023	P5
C	THEFT 2D FROM MOTOR VEHICLE	300 E 11TH AVE	1/28/2023	P5
A	THEFT 3D FROM MOTOR VEHICLE	0 S CRESTLINE ST	1/23/2023	P5
C	THEFT 3D VEHICLE PARTS AND ACCESSORIES	0 S CRESTLINE ST	1/23/2023	P5
C	THEFT 3D VEHICLE PARTS AND ACCESSORIES	S RAY ST / E 1ST AVE	1/26/2023	P6
C	THEFT OF A FIREARM FROM BUILDING	1600 E SPRAGUE AVE	1/27/2023	P5
C	THEFT OF MOTOR VEHICLE	3700 E SPRAGUE AVE	1/27/2023	P6
C	THEFT OF MOTOR VEHICLE	1500 E SPRAGUE AVE	1/27/2023	P6
<u>SPC5GP</u>				
C	BURGLARY 2D COMMERCIAL	3000 E BOONE AVE	1/26/2023	P6
C	DRIVE BY SHOOTING	1700 N LEE ST	1/28/2023	P5
C	THEFT 1D ALL OTHER	5100 E UNION AVE	1/23/2023	P6
C	THEFT 2D FROM BUILDING	4300 E TRENT AVE	1/22/2023	P5
C	THEFT 2D FROM MOTOR VEHICLE	3100 E TRENT AVE	1/23/2023	P5
C	THEFT 2D VEHICLE PARTS AND ACCESSORIES	3100 E TRENT AVE	1/23/2023	P5
C	THEFT 2D VEHICLE PARTS AND ACCESSORIES	700 N HOGAN ST	1/26/2023	P5

POLICE SUMMARY - Ending: Saturday, January 28, 2023



SE - Southeast District (P6)

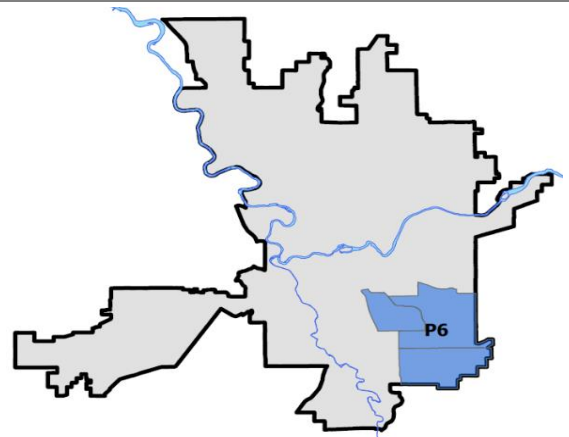
Preliminary IBR Counts

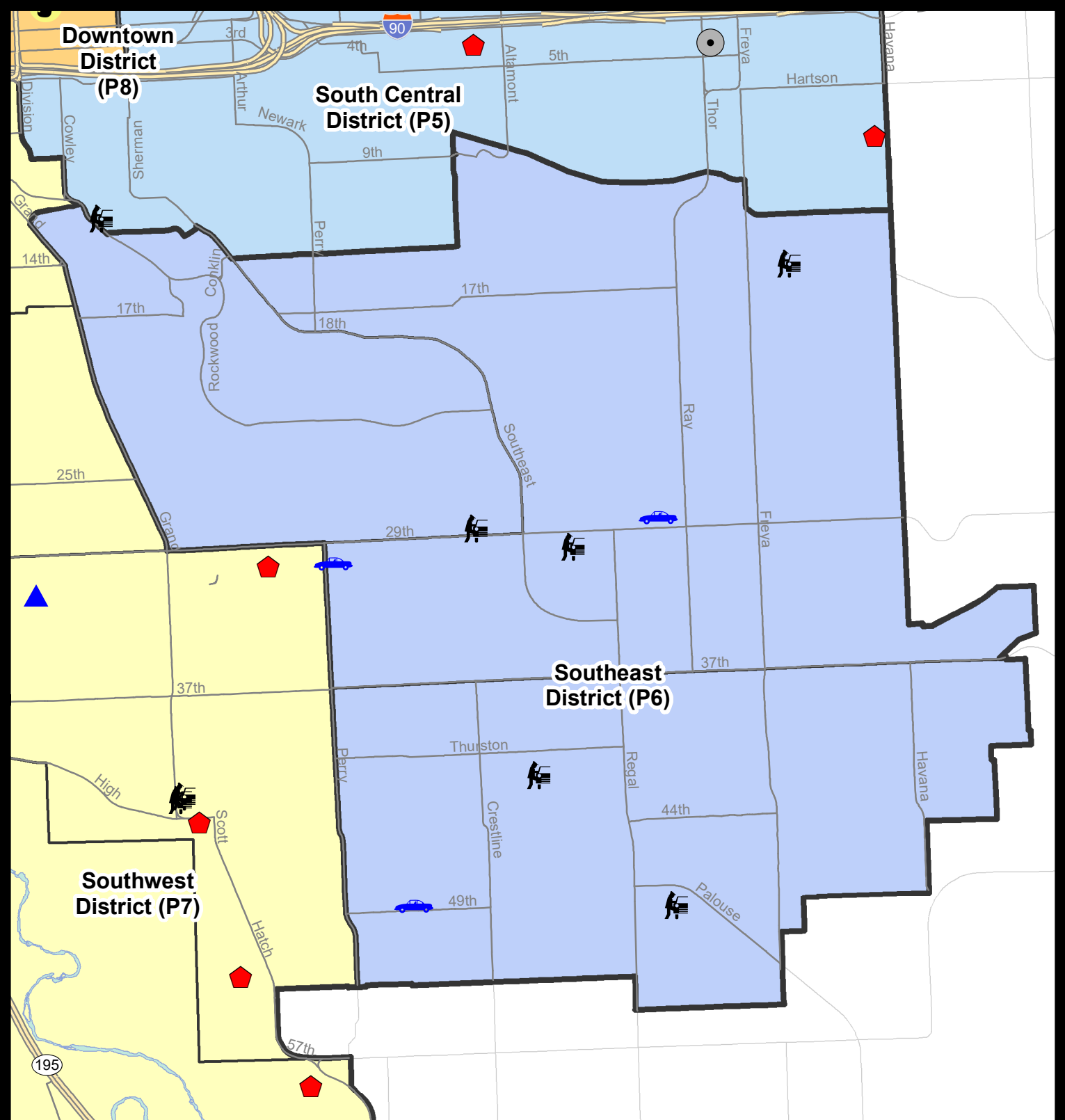
NIBRS Categories (Part 1 Selected)		7 Day Comparison			28 Day Comparison			YTD Comparison		
		Current	Prior	Percent	Current	Prior	Percent	Current	Prior	Percent
Violent	Criminal Homicide	0	0		0	0		0	0	
	Rape	0	1	-100.00%	2	0		2	1	100.00%
	Robbery - Commercial	0	0		0	0		0	0	
	Robbery - Person	0	0		1	1	0.00%	1	0	
	Aggravated Assault - Non DV	0	0		1	2	-50.00%	1	0	
	Aggravated Assault - DV	0	1	-100.00%	1	0		1	2	-50.00%
Violent Total:		0	2	-100.00%	5	3	66.67%	5	3	66.67%
Property	Burglary - Residential	0	1	-100.00%	7	4	75.00%	7	7	0.00%
	Burglary Garage	0	1	-100.00%	4	3	33.33%	4	4	0.00%
	Burglary Commercial	0	1	-100.00%	2	0		2	2	0.00%
	Larceny	16	10	60.00%	51	49	4.08%	51	41	24.39%
	Vehicle Theft	3	1	200.00%	6	9	-33.33%	6	6	0.00%
	Arson	0	0		0	0		0	1	-100.00%
Property Total:		19	14	35.71%	70	65	7.69%	70	61	14.75%
Preliminary Part 1 Crime Totals:		19	16	18.75%	75	68	10.29%	75	64	17.19%
Current 7 Day Period:		1/22/2023 - 1/28/2023			Prior 7 Day Period:		1/15/2023 - 1/21/2023			
Current 28 Day Period:		1/1/2023 - 1/28/2023			Prior 28 Day Period:		12/4/2022 - 12/31/2022			
Current YTD Day Period:		1/1/2023 - 1/28/2023			Prior YTD Period:		1/1/2022 - 1/28/2022			

Prepared by SPD Crime Analysis Office - Monday, January 30, 2023

NOTE: SPD moved from UCR to the NIBRS reporting standard on 10/4/16 following the transition to a new RMS System. [Numbers on CompStat reports prior to this date should not be used as a comparison to those on this report.](#) Additional info on these reporting standards can be found on the FBI website: <https://ucr.fbi.gov/nibrs-overview>

This chart represents Preliminary counts of selected crime categories from Police Case Reports. Full statistical analysis to determine the confidence level of this data has not been performed. The % change columns on the preliminary counts differ from the percentage change on the NIBRS crime report, sometimes significantly. The CompStat report is designed for operational use and includes only selected NIBRS categories and coding less complex than full NIBRS rules. Official statistics for these and other NIBRS categories can be found on WASPC & FBI websites once available.





City of Spokane
Southeast District (P6)
Selected Crime Codes
2023-01-22 to 2023-01-28
 Prepared By:
 Crime Analysis Unit
 Spokane Police Department

Legend

NIBRS Events



Criminal Homicide



Rape



Robbery Commercial



Robbery Person



Aggravated Assault



Burglary Residential



Burglary Garage



Burglary Commercial



Vehicle Prowling



Vehicle Theft



Arson



Cases Represent LERMS Crime Codes
 Points may indicate multiple events
 Note: Veh Prowl is only Larceny displayed

For Additional Information on
 Incidents pertaining to an
 Area, Trend, or Pattern
 Contact Information Analysis

0 0.15 0.3 0.6 Miles



THIS IS NOT A LEGAL DOCUMENT:
 The information shown on this map is compiled
 from various sources and is subject to constant
 revision. Information shown on this map should
 not be used to determine the location of facilities
 in relationship to property lines, section lines,
 streets, etc.

Sunday - Saturday

SE - Southeast District (P6)

1/22/2023 TO 1/28/2023



A/C	Offense Statute	Address	Reported Date	Dist
<u>SPC6LH</u>				
C	IBR Purposes Only - Theft of Motor Vehicle Parts or Accessori	2600 E 27TH AVE	1/23/2023	P6
C	THEFT 2D FROM MOTOR VEHICLE	2600 E 29TH AVE	1/25/2023	P6
C	THEFT 2D SHOPLIFTING	2500 E 29TH AVE	1/28/2023	P6
C	THEFT 2D VEHICLE PARTS AND ACCESSORIES	3400 S REGAL ST	1/22/2023	P6
C	THEFT 3D FROM MOTOR VEHICLE	3800 E 16TH AVE	1/24/2023	P6
C	THEFT 3D SHOPLIFTING	2500 E 29TH AVE	1/28/2023	P6
C	THEFT 3D SHOPLIFTING	2500 E 29TH AVE	1/28/2023	P6
C	THEFT 3D VEHICLE PARTS AND ACCESSORIES	3700 E 32ND AVE	1/24/2023	P6
C	THEFT 3D VEHICLE PARTS AND ACCESSORIES	4000 E 30TH AVE	1/26/2023	P6
C	THEFT OF MOTOR VEHICLE	3000 S PERRY ST	1/26/2023	P6
C	THEFT OF MOTOR VEHICLE	3100 E 29TH AVE	1/28/2023	P6
<u>SPC6RW</u>				
C	THEFT 3D FROM MOTOR VEHICLE	2200 E 29TH AVE	1/25/2023	P6
<u>SPC6SG</u>				
C	MAIL THEFT	4900 S WOODFIELD LN	1/24/2023	P6
C	THEFT 2D ALL OTHER	4800 S PITTSBURG ST	1/24/2023	P6
C	THEFT 2D ALL OTHER	3400 E 46TH CT	1/24/2023	P6
C	THEFT 2D ALL OTHER	3200 E 44TH AVE	1/26/2023	P6
C	THEFT 2D FROM MOTOR VEHICLE	4900 S REGAL ST	1/23/2023	P6
C	THEFT 2D FROM MOTOR VEHICLE	4100 S ALTAMONT ST	1/24/2023	P6
C	THEFT OF MOTOR VEHICLE	4800 S PITTSBURG ST	1/24/2023	P6

POLICE SUMMARY - Ending: Saturday, January 28, 2023



SW - Southwest District (P7)

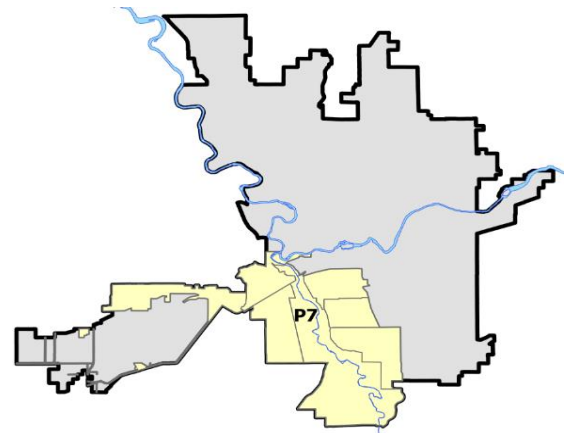
Preliminary IBR Counts

NIBRS Categories (Part 1 Selected)		7 Day Comparison			28 Day Comparison			YTD Comparison		
		Current	Prior	Percent	Current	Prior	Percent	Current	Prior	Percent
Violent	Criminal Homicide	0	1	-100.00%	1	0		1	0	
	Rape	0	2	-100.00%	3	3	0.00%	3	1	200.00%
	Robbery - Commercial	0	0		2	0		2	0	
	Robbery - Person	0	0		0	1	-100.00%	0	2	-100.00%
	Aggravated Assault - Non DV	3	1	200.00%	7	5	40.00%	7	6	16.67%
	Aggravated Assault - DV	0	1	-100.00%	3	4	-25.00%	3	0	
Violent Total:		3	5	-40.00%	16	13	23.08%	16	9	77.78%
Property	Burglary - Residential	5	2	150.00%	11	4	175.00%	11	2	450.00%
	Burglary Garage	2	2	0.00%	6	5	20.00%	6	2	200.00%
	Burglary Commercial	0	0		0	3	-100.00%	0	4	-100.00%
	Larceny	17	11	54.55%	72	67	7.46%	72	80	-10.00%
	Vehicle Theft	1	4	-75.00%	10	8	25.00%	10	12	-16.67%
	Arson	0	0		0	0		0	0	
Property Total:		25	19	31.58%	99	87	13.79%	99	100	-1.00%
Preliminary Part 1 Crime Totals:		28	24	16.67%	115	100	15.00%	115	109	5.50%
Current 7 Day Period:		1/22/2023 - 1/28/2023			Prior 7 Day Period:		1/15/2023 - 1/21/2023			
Current 28 Day Period:		1/1/2023 - 1/28/2023			Prior 28 Day Period:		12/4/2022 - 12/31/2022			
Current YTD Day Period:		1/1/2023 - 1/28/2023			Prior YTD Period:		1/1/2022 - 1/28/2022			

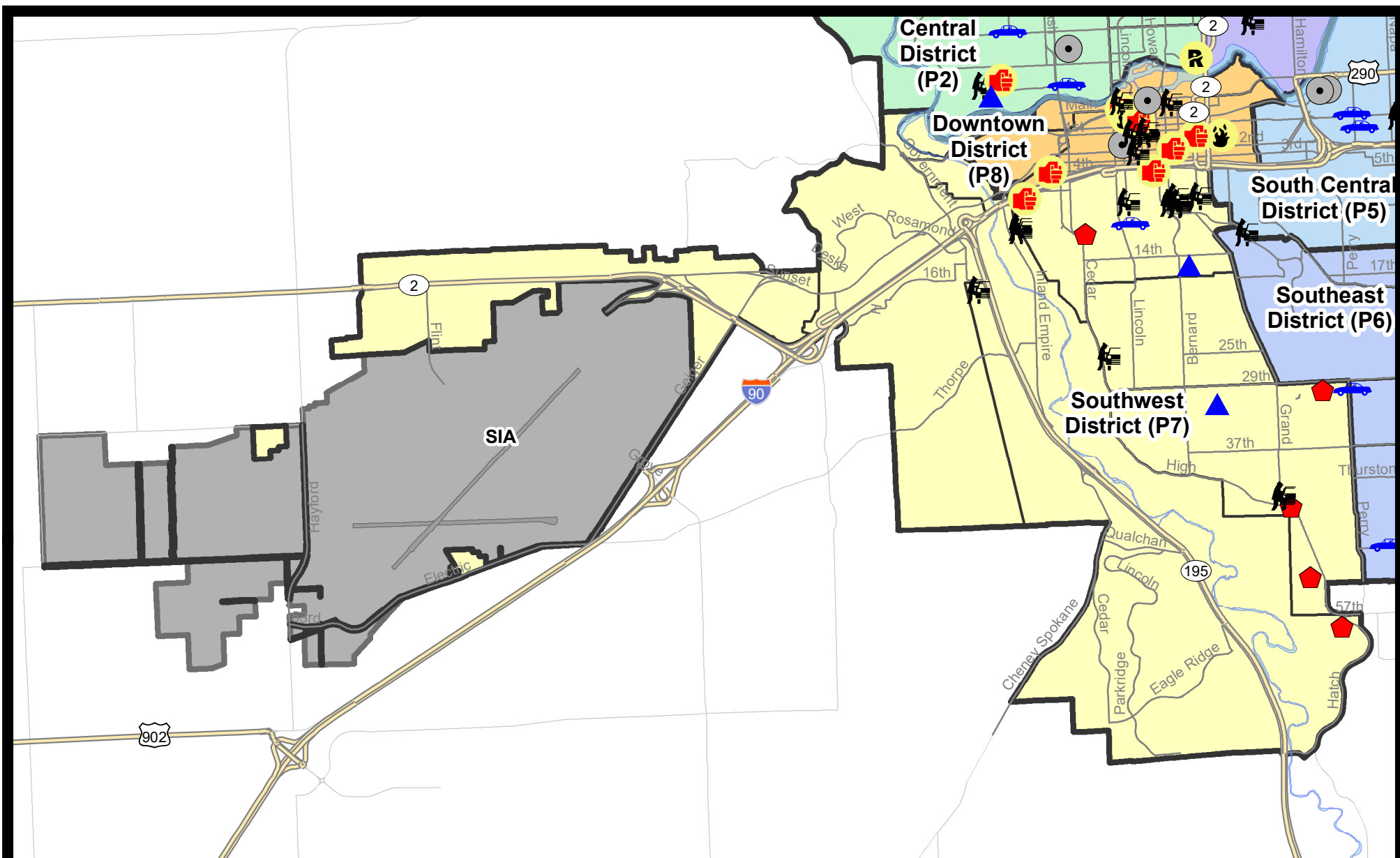
Prepared by SPD Crime Analysis Office - Monday, January 30, 2023

NOTE: SPD moved from UCR to the NIBRS reporting standard on 10/4/16 following the transition to a new RMS System. [Numbers on CompStat reports prior to this date should not be used as a comparison to those on this report.](#) Additional info on these reporting standards can be found on the FBI website: <https://ucr.fbi.gov/nibrs-overview>

This chart represents Preliminary counts of selected crime categories from Police Case Reports. Full statistical analysis to determine the confidence level of this data has not been performed. The % change columns on the preliminary counts differ from the percentage change on the NIBRS crime report, sometimes significantly. The CompStat report is designed for operational use and includes only selected NIBRS categories and coding less complex than full NIBRS rules. Official statistics for these and other NIBRS categories can be found on WASPC & FBI websites once available.



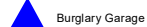

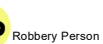

Note: On 1/8/23 boundary changes were implemented that incorporated portions of P7 into the Downtown DAVID Sector (SPD8BA SPD8PV); Consequently activity in P7 will appear lower if compared to printed CompStat reports prior to 1/8/23



City of Spokane
Southwest District (P7)
Selected
Crime Types
2023-01-22 to 2023-01-28
 Prepared By:
 Crime Analysis Unit
 Spokane Police Department

Legend

NIBRS Events



Cases Represent LERMS Crime Codes
 Points may indicate multiple events
 Note: Veh Prowl is only Larceny category displayed



For Additional Information on Incidents
 pertaining to an Area, Trend, or Pattern
 Contact Information Analysis

0 0.2 0.4 0.6 0.8 1 1.2 1.4 1.6 Miles



THIS IS NOT A LEGAL DOCUMENT:
 The information shown on this map is compiled
 from various sources and is subject to constant
 revision. Information shown on this map should
 not be used to determine the location of facilities
 in relationship to property lines, section lines,
 streets, etc.



Sunday - Saturday

SE - Southwest District (P7)

1/22/2023 TO 1/28/2023



<u>A/C</u>	<u>Offense Statute</u>	<u>Address</u>	<u>Reported Date</u>	<u>Dist</u>
C	THEFT 2D FROM MOTOR VEHICLE	7TH / MCCLELLAN	1/25/2023	P7
C	THEFT 3D FROM MOTOR VEHICLE	W 7TH AVE / S MCCLELLAN ST	1/27/2023	P7
<u>SPC7CH</u>				
C	ASSAULT 2D	600 S CANNON ST	1/25/2023	P7
C	BURGLARY 1D GARAGE	200 W 15TH AVE	1/24/2023	P7
C	HARASSMENT FELONY WEAPON INVOLVED	500 W 4TH AVE	1/24/2023	P7
C	HARASSMENT WEAPON INVOLVED	500 W 4TH AVE	1/26/2023	P7
C	RESIDENTIAL BURGLARY	1300 W 11TH AVE	1/26/2023	P7
C	TAKING MOTOR VEHICLE WITHOUT PERMISSION 1D	900 S LINCOLN ST	1/25/2023	P7
C	THEFT 2D VEHICLE PARTS AND ACCESSORIES	1200 W 9TH AVE	1/27/2023	P7
C	THEFT 2D VEHICLE PARTS AND ACCESSORIES	800 W 11TH AVE	1/27/2023	P7
C	THEFT 3D FROM MOTOR VEHICLE	700 S BERNARD ST	1/23/2023	P7
C	THEFT 3D FROM MOTOR VEHICLE	700 S BERNARD ST	1/23/2023	P7
C	THEFT 3D FROM MOTOR VEHICLE	W 8TH AVE / S BERNARD ST	1/23/2023	P7
C	THEFT 3D FROM MOTOR VEHICLE	700 S LINCOLN ST	1/24/2023	P7
C	THEFT 3D FROM MOTOR VEHICLE	900 S CANNON ST	1/25/2023	P7
A	THEFT 3D FROM MOTOR VEHICLE	100 W 8TH AVE	1/25/2023	P7
C	THEFT 3D FROM MOTOR VEHICLE	300 W 8TH AVE	1/27/2023	P7
C	THEFT 3D FROM MOTOR VEHICLE	2000 W 10TH AVE	1/28/2023	P7
<u>SPC7CS</u>				
C	BURGLARY 2D GARAGE	3100 S DIVISION ST	1/28/2023	P7
C	RESIDENTIAL BURGLARY	700 E HIGH DR	1/22/2023	P7
C	RESIDENTIAL BURGLARY	5200 S MUIRFIELD LN	1/22/2023	P6
C	RESIDENTIAL BURGLARY	1000 E 30TH AVE	1/22/2023	P6
C	THEFT 3D FROM MOTOR VEHICLE	600 E 42ND AVE	1/26/2023	P7
C	THEFT 3D FROM MOTOR VEHICLE	600 E 42ND AVE	1/26/2023	P7
<u>SPC7LC</u>				
C	RESIDENTIAL BURGLARY	5900 S BLACKWOOD CT	1/24/2023	P7
C	THEFT 3D FROM MOTOR VEHICLE	1600 S NETTLETON LN	1/24/2023	P7
<u>SPC7MC</u>				
C	THEFT 2D FROM MOTOR VEHICLE	1100 W 25TH AVE	1/22/2023	P7
C	THEFT 2D VEHICLE PARTS AND ACCESSORIES	800 W 27TH AVE	1/24/2023	P7

SPOKANE POLICE DEPARTMENT

Downtown Precinct

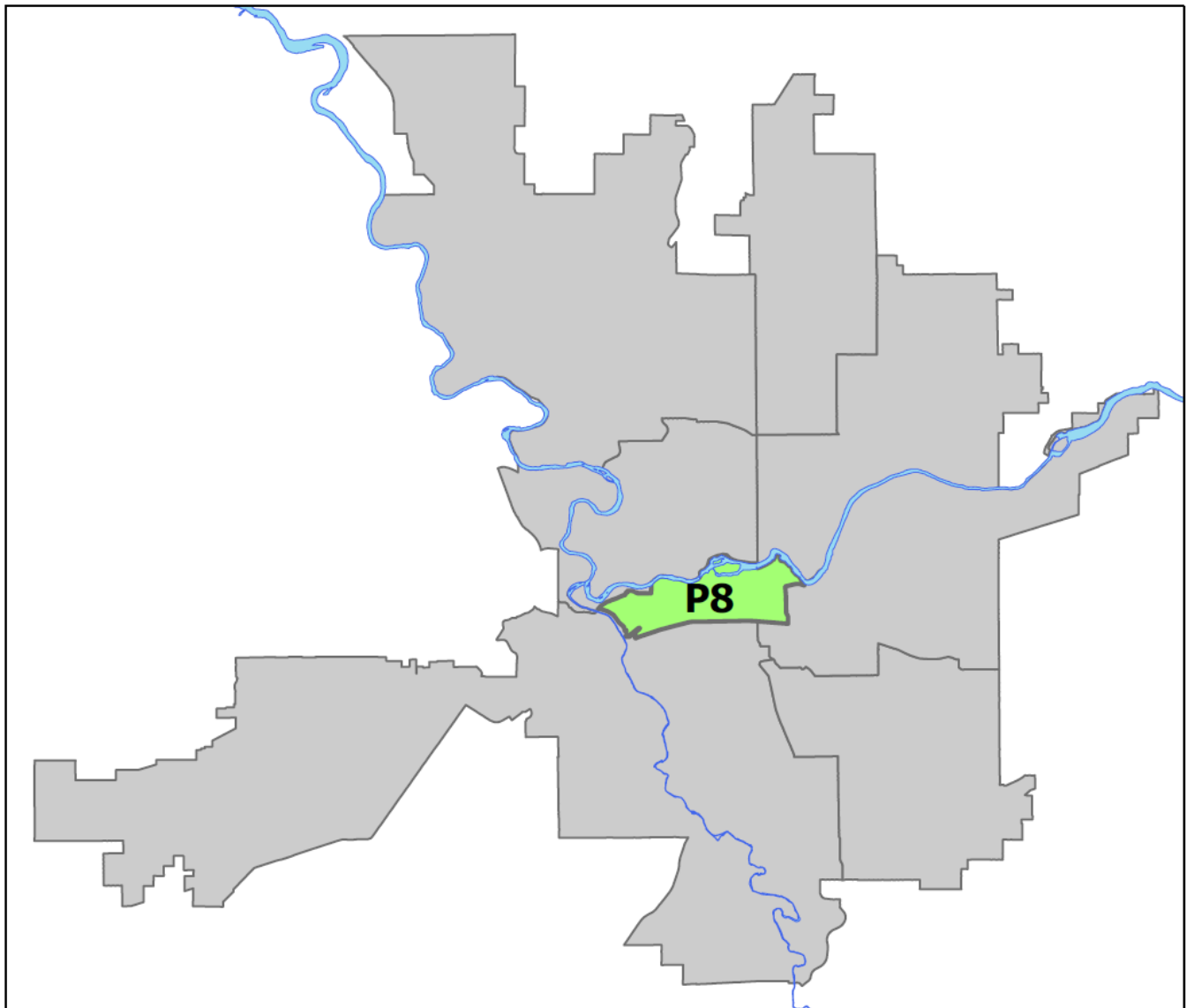
DAVID Sector



PSA Commander

Captain David Singley

Downtown District (P8)



POLICE SUMMARY - Ending: Saturday, January 28, 2023

DOWNTOWN PRECINCT (P8) DAVID SECTOR



Preliminary IBR Counts

NIBRS Categories (Part 1 Selected)		7 Day Comparison			28 Day Comparison			YTD Comparison		
		Current	Prior	Percent	Current	Prior	Percent	Current	Prior	Percent
Violent	Criminal Homicide	0	0		0	0		0	0	
	Rape	0	1	-100.00%	3	1	200.00%	3	4	-25.00%
	Robbery - Commercial	0	0		1	2	-50.00%	1	3	-66.67%
	Robbery - Person	0	2	-100.00%	5	2	150.00%	5	2	150.00%
	Aggravated Assault - Non DV	5	3	66.67%	10	7	42.86%	10	9	11.11%
	Aggravated Assault - DV	0	2	-100.00%	3	3	0.00%	3	2	50.00%
Violent Total:		5	8	-37.50%	22	15	46.67%	22	20	10.00%
Property	Burglary - Residential	0	0		3	3	0.00%	3	7	-57.14%
	Burglary Garage	0	0		0	1	-100.00%	0	0	
	Burglary Commercial	2	2	0.00%	5	6	-16.67%	5	4	25.00%
	Larceny	10	25	-60.00%	92	101	-8.91%	92	142	-35.21%
	Vehicle Theft	0	2	-100.00%	6	12	-50.00%	6	14	-57.14%
	Arson	3	1	200.00%	4	1	300.00%	4	0	
Property Total:		15	30	-50.00%	110	124	-11.29%	110	167	-34.13%
Preliminary Part 1 Crime Totals:		20	38	-47.37%	132	139	-5.04%	132	187	-29.41%
Current 7 Day Period:		1/22/2023 - 1/28/2023			Prior 7 Day Period:		1/15/2023 - 1/21/2023			
Current 28 Day Period:		1/1/2023 - 1/28/2023			Prior 28 Day Period:		12/4/2022 - 12/31/2022			
Current YTD Day Period:		1/1/2023 - 1/28/2023			Prior YTD Period:		1/1/2022 - 1/28/2022			

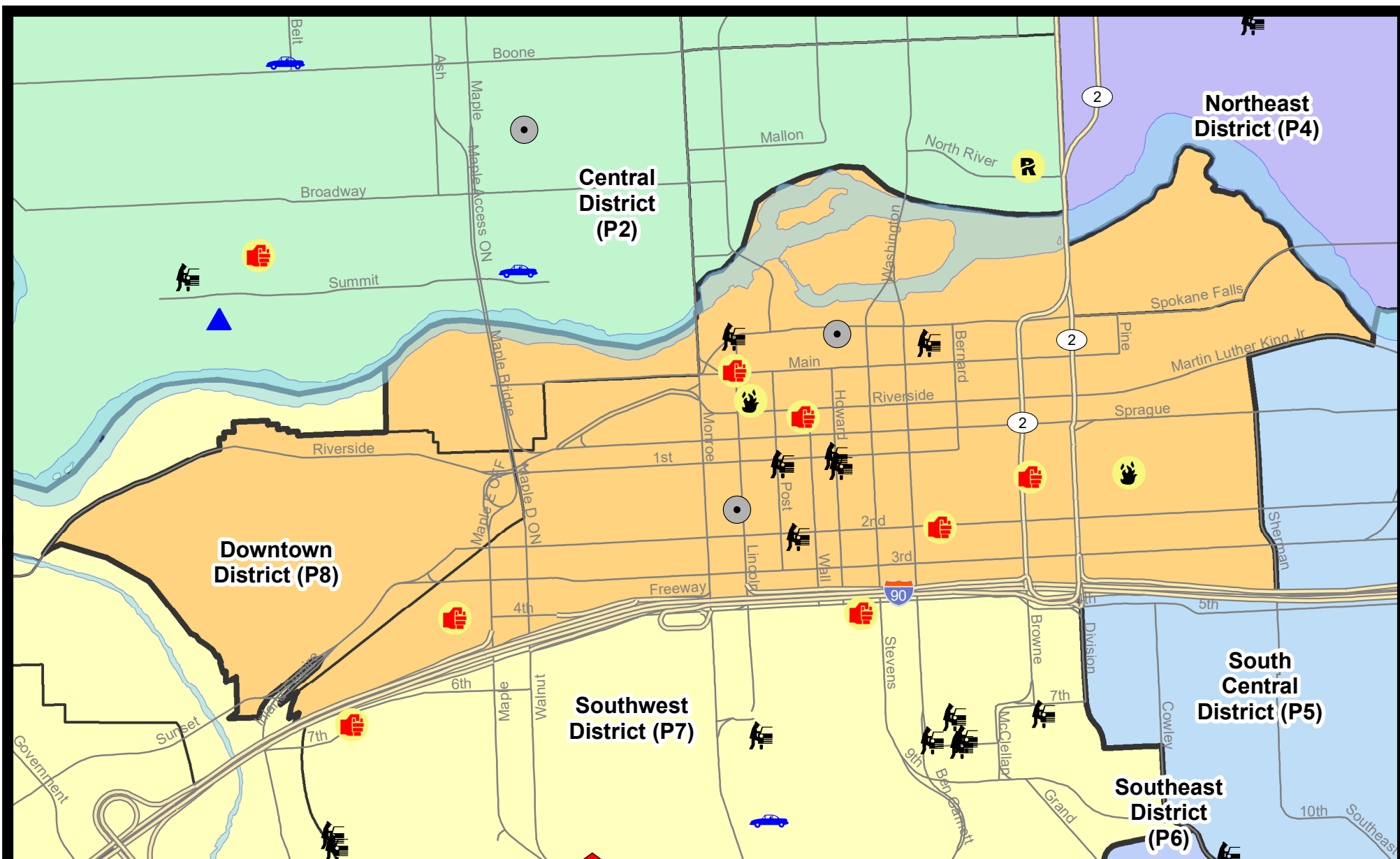
Prepared by SPD Crime Analysis Office - Monday, January 30, 2023

NOTE: SPD moved from UCR to the NIBRS reporting standard on 10/4/16 following the transition to a new RMS System. [Numbers on CompStat reports prior to this date should not be used as a comparison to those on this report.](#) Additional info on these reporting standards can be found on the FBI website: <https://ucr.fbi.gov/nibrs-overview>

This chart represents Preliminary counts of selected crime categories from Police Case Reports. Full statistical analysis to determine the confidence level of this data has not been performed. The % change columns on the preliminary counts differ from the percentage change on the NIBRS crime report, sometimes significantly. The CompStat report is designed for operational use and includes only selected NIBRS categories and coding less complex than full NIBRS rules. Official statistics for these and other NIBRS categories can be found on WASPC & FBI websites once available.



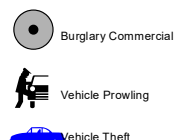
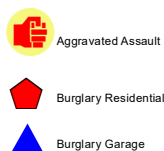
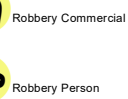
Note: On 1/8/23 boundary changes incorporated portions of P7 into the Downtown Precinct (SPD8BA and SPD8PV); Consequently activity in P8 will appear higher if compared to printed CompStat reports prior to 1/8/23



City of Spokane
Downtown District (P8)
Selected
Crime Types
2023-01-22 to 2023-01-28
 Prepared By:
 Crime Analysis Unit
 Spokane Police Department

Legend

NIBRS Events



Cases Represent LERMS Crime Codes
 Points may indicate multiple events
 Note: Veh Prowl is only Larceny category displayed



For Additional Information on Incidents
 pertaining to an Area, Trend, or Pattern
 Contact Information Analysis

0 0.2 0.4 Miles



THIS IS NOT A LEGAL DOCUMENT:
 The information shown on this map is compiled
 from various sources and is subject to constant
 revision. Information shown on this map should
 not be used to determine the location of facilities
 in relationship to property lines, section lines,
 streets, etc.



Sunday - Saturday

SW - Downtown District (P8)

1/22/2023 TO 1/28/2023



<u>A/C</u>	<u>Offense Statute</u>	<u>Address</u>	<u>Reported Date</u>	<u>Dist</u>
C	THEFT 2D ALL OTHER	S PINE ST / E 2ND AVE	1/27/2023	P8
<u>SPD8BA</u>				
C	THEFT 2D FROM BUILDING	100 S OAK ST	1/26/2023	P8
<u>SPD8EC</u>				
C	ARSON 2D	100 E PACIFIC AVE	1/23/2023	P8
<u>SPD8RS</u>				
C	ARSON 2D	800 W RIVERSIDE AVE	1/25/2023	P8
C	ARSON 2D	800 W RIVERSIDE AVE	1/27/2023	P8
C	ASSAULT 1D	900 W MAIN AVE	1/22/2023	P8
C	ASSAULT 1D	0 W PACIFIC AVE	1/22/2023	P8
C	ASSAULT 1D	W 4TH AVE / S ASH ST	1/22/2023	P8
C	ASSAULT 2D	700 W RIVERSIDE AVE	1/22/2023	P8
C	ASSAULT 3D WEAPON OR NEGLIGENT INJURY	300 W 2ND AVE	1/26/2023	P8
C	BURGLARY 2D COMMERCIAL	200 N HOWARD ST	1/26/2023	P8
C	BURGLARY 2D COMMERCIAL	100 S LINCOLN ST	1/27/2023	P5
C	IBR Purposes Only - Theft From Motor Vehicle	W 1ST AVE / S HOWARD ST	1/27/2023	P8
C	THEFT 2D FROM MOTOR VEHICLE	N LINCOLN ST / W SPOKANE FALLS BLVD	1/23/2023	P8
C	THEFT 3D ALL OTHER	0 W PACIFIC AVE	1/24/2023	P8
C	THEFT 3D FROM MOTOR VEHICLE	300 W SPOKANE FALLS BLVD	1/22/2023	P8
C	THEFT 3D FROM MOTOR VEHICLE	100 S HOWARD ST	1/23/2023	P8
A	THEFT 3D FROM MOTOR VEHICLE	700 W 2ND AVE	1/24/2023	P8
C	THEFT 3D FROM MOTOR VEHICLE	100 S POST ST	1/26/2023	P8
C	THEFT 3D FROM MOTOR VEHICLE	100 S POST ST	1/28/2023	P8

POLICE SUMMARY - Ending: Saturday, January 28, 2023



Other Jurisdiction or Unk District

Preliminary IBR Counts

NIBRS Categories (Part 1 Selected)		7 Day Comparison			28 Day Comparison			YTD Comparison		
		Current	Prior	Percent	Current	Prior	Percent	Current	Prior	Percent
Violent	Criminal Homicide	0	0		0	0		0	0	
	Rape	1	0		1	0		1	1	0.00%
	Robbery - Commercial	0	0		0	0		0	0	
	Robbery - Person	0	0		1	0		1	0	
	Aggravated Assault - Non DV	0	0		0	0		0	0	
	Aggravated Assault - DV	0	0		0	0		0	1	-100.00%
Violent Total:		1	0		2	0		2	2	0.00%
Property	Burglary - Residential	0	0		0	0		0	0	
	Burglary Garage	0	5	-100.00%	5	0		5	0	
	Burglary Commercial	0	0		0	0		0	0	
	Larceny	7	30	-76.67%	39	4	875.00%	39	4	875.00%
	Vehicle Theft	0	0		0	0		0	0	
	Arson	0	0		0	0		0	0	
Property Total:		7	35	-80.00%	44	4	1000.00%	44	4	1000.00%
Preliminary Part 1 Crime Totals:		8	35	-77.14%	46	4	1050.00%	46	6	666.67%
Current 7 Day Period:		1/22/2023 - 1/28/2023			Prior 7 Day Period:		1/15/2023 - 1/21/2023			
Current 28 Day Period:		1/1/2023 - 1/28/2023			Prior 28 Day Period:		12/4/2022 - 12/31/2022			
Current YTD Day Period:		1/1/2023 - 1/28/2023			Prior YTD Period:		1/1/2022 - 1/28/2022			

Prepared by SPD Crime Analysis Office - Monday, January 30, 2023

NOTE: SPD moved from UCR to the NIBRS reporting standard on 10/4/16 following the transition to a new RMS System. [Numbers on CompStat reports prior to this date should not be used as a comparison to those on this report.](#) Additional info on these reporting standards can be found on the FBI website: <https://ucr.fbi.gov/nibrs-overview>

This chart represents Preliminary counts of selected crime categories from Police Case Reports. Full statistical analysis to determine the confidence level of this data has not been performed. The % change columns on the preliminary counts differ from the percentage change on the NIBRS crime report, sometimes significantly. The CompStat report is designed for operational use and includes only selected NIBRS categories and coding less complex than full NIBRS rules. Official statistics for these and other NIBRS categories can be found on WASPC & FBI websites once available.

Sunday - Saturday

1/22/2023 TO 1/28/2023

Other Jurisdiction/Unk District



<u>A/C</u>	<u>Offense Statute</u>	<u>Address</u>	<u>Reported Date</u>	<u>Dist</u>
C	RAPE 2D		1/24/2023	Oth
C	THEFT 2D FROM MOTOR VEHICLE		1/22/2023	
C	THEFT 2D FROM MOTOR VEHICLE		1/23/2023	
C	THEFT 2D SHOPLIFTING		1/23/2023	
C	THEFT 2D VEHICLE PARTS AND ACCESSORIES		1/22/2023	
C	THEFT 3D FROM MOTOR VEHICLE		1/23/2023	
C	THEFT 3D FROM MOTOR VEHICLE		1/23/2023	
C	THEFT 3D SHOPLIFTING		1/23/2023	