

SPOKANE POLICE DEPARTMENT

PRELIMINARY CITYWIDE **IBR** CRIME REPORT



Preliminary IBR Counts

CHIEF OF POLICE

Craig Meidl

Period Ending: Saturday, January 21, 2023

NIBRS Categories (Part 1 Selected)		7 Day Comparison			28 Day Comparison			YTD Comparison		
		Current	Prior	Percent	Current	Prior	Percent	Current	Prior	Percent
Violent	Criminal Homicide	1	0		3	3	0.00%	1	2	-50.00%
	Rape	3	7	-57.14%	13	16	-18.75%	12	15	-20.00%
	Robbery - Commercial	1	2	-50.00%	7	9	-22.22%	5	8	-37.50%
	Robbery - Person	3	4	-25.00%	14	7	100.00%	12	8	50.00%
	Aggravated Assault - Non DV	8	10	-20.00%	39	35	11.43%	30	23	30.43%
	Aggravated Assault - DV	8	3	166.67%	28	25	12.00%	17	19	-10.53%
Violent Total:		24	26	-7.69%	104	95	9.47%	77	75	2.67%
Property	Burglary - Residential	21	26	-19.23%	108	54	100.00%	77	46	67.39%
	Burglary Garage	11	10	10.00%	38	26	46.15%	30	14	114.29%
	Burglary Commercial	8	12	-33.33%	38	25	52.00%	31	37	-16.22%
	Larceny	153	199	-23.12%	660	693	-4.76%	518	562	-7.83%
	Vehicle Theft	29	29	0.00%	130	131	-0.76%	101	81	24.69%
	Arson	2	2	0.00%	7	5	40.00%	6	4	50.00%
Property Total:		224	278	-19.42%	981	934	5.03%	763	744	2.55%
Preliminary Part 1 Crime Totals:		248	304	-18.42%	1085	1029	5.44%	840	819	2.56%
Current 7 Day Period:		1/15/2023 - 1/21/2023			Prior 7 Day Period:		1/8/2023 - 1/14/2023			
Current 28 Day Period:		12/25/2022 - 1/21/2023			Prior 28 Day Period:		11/27/2022 - 12/24/2022			
Current YTD Day Period:		1/1/2023 - 1/21/2023			Prior YTD Period:		1/1/2022 - 1/21/2022			

Prepared by SPD Crime Analysis Office - Monday, January 23, 2023

NOTE: SPD moved from UCR to the NIBRS reporting standard on 10/4/16 following the transition to a new RMS System. [Numbers on CompStat reports prior to this date should not be used as a comparison to those on this report.](#) Additional info on these reporting standards can be found on the FBI website: <https://ucr.fbi.gov/nibrs-overview>

This chart represents Preliminary counts of selected crime categories from Police Case Reports. Full statistical analysis to determine the confidence level of this data has not been performed. The % change columns on the preliminary counts differ from the percentage change on the NIBRS crime report, sometimes significantly. The CompStat report is designed for operational use and includes only selected NIBRS categories and coding less complex than full NIBRS rules. Official statistics for these and other NIBRS categories can be found on WASPC & FBI websites once available.



SPOKANE POLICE DEPARTMENT

Northwest Precinct

ADAM Sector



PSA Commander

Captain Tom Hendren

Northwest District (P1)

Central District (P2)



POLICE SUMMARY - Ending: Saturday, January 21, 2023

NORTHWEST PRECINCT (P1, P2) ADAM SECTOR



Preliminary IBR Counts

NIBRS Categories (Part 1 Selected)		7 Day Comparison			28 Day Comparison			YTD Comparison		
		Current	Prior	Percent	Current	Prior	Percent	Current	Prior	Percent
Violent	Criminal Homicide	0	0		0	0		0	0	
	Rape	0	1	-100.00%	2	1	100.00%	1	2	-50.00%
	Robbery - Commercial	0	0		0	1	-100.00%	0	2	-100.00%
	Robbery - Person	0	0		1	0		1	4	-75.00%
	Aggravated Assault - Non DV	0	4	-100.00%	10	2	400.00%	7	6	16.67%
	Aggravated Assault - DV	2	2	0.00%	8	8	0.00%	4	3	33.33%
Violent Total:		2	7	-71.43%	21	12	75.00%	13	17	-23.53%
Property	Burglary - Residential	10	8	25.00%	34	13	161.54%	26	10	160.00%
	Burglary Garage	2	1	100.00%	4	6	-33.33%	3	5	-40.00%
	Burglary Commercial	0	2	-100.00%	5	3	66.67%	3	9	-66.67%
	Larceny	26	42	-38.10%	111	159	-30.19%	92	101	-8.91%
	Vehicle Theft	8	10	-20.00%	34	32	6.25%	30	18	66.67%
	Arson	1	0		1	1	0.00%	1	0	
Property Total:		47	63	-25.40%	189	214	-11.68%	155	143	8.39%
Preliminary Part 1 Crime Totals:		49	70	-30.00%	210	226	-7.08%	168	160	5.00%
Current 7 Day Period:		1/15/2023 - 1/21/2023			Prior 7 Day Period:		1/8/2023 - 1/14/2023			
Current 28 Day Period:		12/25/2022 - 1/21/2023			Prior 28 Day Period:		11/27/2022 - 12/24/2022			
Current YTD Day Period:		1/1/2023 - 1/21/2023			Prior YTD Period:		1/1/2022 - 1/21/2022			

Prepared by SPD Crime Analysis Office - Monday, January 23, 2023

NOTE: SPD moved from UCR to the NIBRS reporting standard on 10/4/16 following the transition to a new RMS System. [Numbers on CompStat reports prior to this date should not be used as a comparison to those on this report.](#) Additional info on these reporting standards can be found on the FBI website: <https://ucr.fbi.gov/nibrs-overview>

This chart represents Preliminary counts of selected crime categories from Police Case Reports. Full statistical analysis to determine the confidence level of this data has not been performed. The % change columns on the preliminary counts differ from the percentage change on the NIBRS crime report, sometimes significantly. The CompStat report is designed for operational use and includes only selected NIBRS categories and coding less complex than full NIBRS rules. Official statistics for these and other NIBRS categories can be found on WASPC & FBI websites once available.



Note: On 1/8/23 boundary changes were implemented dividing the North Precinct into two (NW and NE). The Northwest Precinct ADAM Sector consists of P1 and P2; Consequently this page did not exist on printed CompStat reports prior to 1/8/23

POLICE SUMMARY - Ending: Saturday, January 21, 2023



NW - Northwest District (P1)

Preliminary IBR Counts

NIBRS Categories (Part 1 Selected)		7 Day Comparison			28 Day Comparison			YTD Comparison		
		Current	Prior	Percent	Current	Prior	Percent	Current	Prior	Percent
Violent	Criminal Homicide	0	0		0	0		0	0	
	Rape	0	0		0	1	-100.00%	0	1	-100.00%
	Robbery - Commercial	0	0		0	0		0	2	-100.00%
	Robbery - Person	0	0		1	0		1	3	-66.67%
	Aggravated Assault - Non DV	0	2	-100.00%	6	2	200.00%	3	2	50.00%
	Aggravated Assault - DV	1	2	-50.00%	5	5	0.00%	3	0	
Violent Total:		1	4	-75.00%	12	8	50.00%	7	8	-12.50%
Property	Burglary - Residential	4	5	-20.00%	20	9	122.22%	15	7	114.29%
	Burglary Garage	0	1	-100.00%	2	3	-33.33%	1	3	-66.67%
	Burglary Commercial	0	1	-100.00%	3	0		2	2	0.00%
	Larceny	10	21	-52.38%	53	77	-31.17%	45	43	4.65%
	Vehicle Theft	3	4	-25.00%	13	14	-7.14%	11	10	10.00%
	Arson	0	0		0	0		0	0	
Property Total:		17	32	-46.88%	91	103	-11.65%	74	65	13.85%
Preliminary Part 1 Crime Totals:		18	36	-50.00%	103	111	-7.21%	81	73	10.96%
Current 7 Day Period:		1/15/2023 - 1/21/2023			Prior 7 Day Period:		1/8/2023 - 1/14/2023			
Current 28 Day Period:		12/25/2022 - 1/21/2023			Prior 28 Day Period:		11/27/2022 - 12/24/2022			
Current YTD Day Period:		1/1/2023 - 1/21/2023			Prior YTD Period:		1/1/2022 - 1/21/2022			

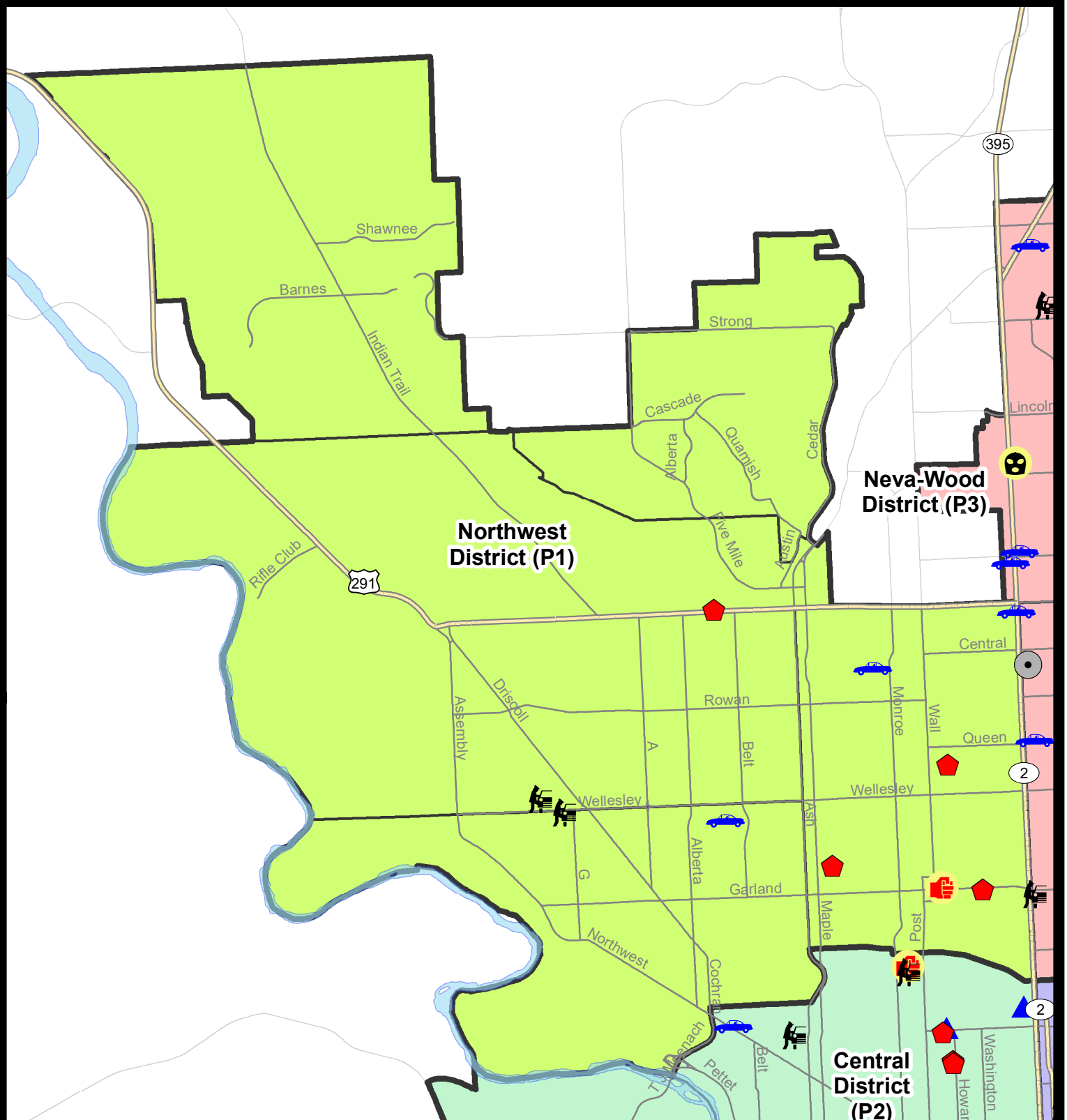
Prepared by SPD Crime Analysis Office - Monday, January 23, 2023

NOTE: SPD moved from UCR to the NIBRS reporting standard on 10/4/16 following the transition to a new RMS System. [Numbers on CompStat reports prior to this date should not be used as a comparison to those on this report.](#) Additional info on these reporting standards can be found on the FBI website: <https://ucr.fbi.gov/nibrs-overview>

This chart represents Preliminary counts of selected crime categories from Police Case Reports. Full statistical analysis to determine the confidence level of this data has not been performed. The % change columns on the preliminary counts differ from the percentage change on the NIBRS crime report, sometimes significantly. The CompStat report is designed for operational use and includes only selected NIBRS categories and coding less complex than full NIBRS rules. Official statistics for these and other NIBRS categories can be found on WASPC & FBI websites once available.



Note: On 1/8/23 a boundary change to P1 added a portion of the prior area to P2 (SPA2EG); Consequently activity in P1 will appear a bit lower if compared to printed CompStat reports prior to 1/8/23



City of Spokane
Northwest District (P1)
Selected Crime Codes
2023-01-15 to 2023-01-21
 Prepared By:
 Crime Analysis Unit
 Spokane Police Department

Legend

NIBRS Events



Criminal Homicide



Rape



Robbery Commercial



Robbery Person



Aggravated Assault



Burglary Residential



Burglary Garage



Burglary Commercial



Vehicle Prowling



Vehicle Theft



Arson



Cases Represent LERMS Crime Codes
 Points may indicate multiple events
 Note: Veh Prowl is only Larceny displayed

For Additional Information on
 Incidents pertaining to an
 Area, Trend, or Pattern
 Contact Information Analysis

0 0.25 0.5 1 Miles



THIS IS NOT A LEGAL DOCUMENT:
 The information shown on this map is compiled
 from various sources and is subject to constant
 revision. Information shown on this map should
 not be used to determine the location of facilities
 in relationship to property lines, section lines,
 streets, etc.

Sunday - Saturday

NW - Northwest District (P1)

1/15/2023 TO 1/21/2023



<u>A/C</u>	<u>Offense Statute</u>	<u>Address</u>	<u>Reported Date</u>	<u>Dist</u>
<u>SPA1AD</u>				
C	THEFT 3D FROM BUILDING	2500 W WELLESLEY AVE	1/20/2023	P1
A	THEFT 3D FROM MOTOR VEHICLE	3500 W WELLESLEY AVE	1/17/2023	P1
C	THEFT 3D SHOPLIFTING	2500 W WELLESLEY AVE	1/20/2023	P1
C	THEFT 3D SHOPLIFTING	2500 W WELLESLEY AVE	1/17/2023	
C	THEFT OF MOTOR VEHICLE	2300 W WELLESLEY AVE	1/17/2023	P1
<u>SPA1BS</u>				
C	RESIDENTIAL BURGLARY	2400 W FRANCIS AVE	1/18/2023	P1
<u>SPA1IT</u>				
C	THEFT 3D VEHICLE PARTS AND ACCESSORIES	8800 N INDIAN TRAIL RD	1/18/2023	P1
<u>SPA1NH</u>				
C	ASSAULT 2D	600 W GARLAND AVE	1/19/2023	P1
C	MAIL THEFT	3500 N NORMANDIE ST	1/16/2023	P1
A	RESIDENTIAL BURGLARY	4100 N WALNUT ST	1/16/2023	P2
C	RESIDENTIAL BURGLARY	4900 N STEVENS ST	1/16/2023	P1
C	RESIDENTIAL BURGLARY	300 W GARLAND AVE	1/18/2023	P1
C	TAKING MOTOR VEHICLE WITHOUT PERMISSION 2D	6200 N DIVISION ST	1/18/2023	P1
C	THEFT 3D FROM BUILDING	5000 N CEDAR ST	1/15/2023	P1
C	THEFT 3D SHOPLIFTING	4600 N DIVISION ST	1/16/2023	P1
C	THEFT OF MOTOR VEHICLE	1100 W COLUMBIA AVE	1/20/2023	P1
<u>SPA1NW</u>				
C	THEFT 3D FROM BUILDING	3800 W WELLESLEY AVE	1/19/2023	P1
C	THEFT 3D FROM MOTOR VEHICLE	3700 W BROAD AVE	1/17/2023	

POLICE SUMMARY - Ending: Saturday, January 21, 2023



NW - North Central District (P2)

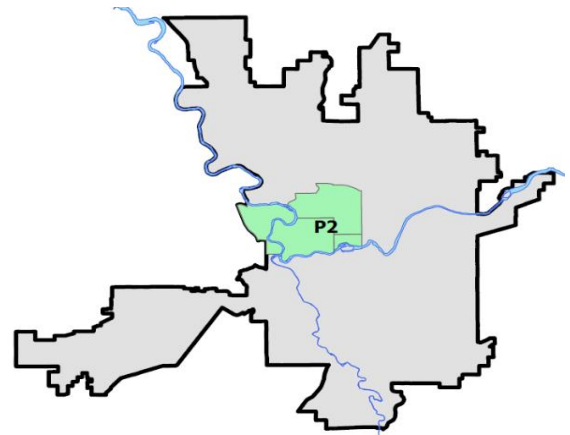
Preliminary IBR Counts

NIBRS Categories (Part 1 Selected)		7 Day Comparison			28 Day Comparison			YTD Comparison		
		Current	Prior	Percent	Current	Prior	Percent	Current	Prior	Percent
Violent	Criminal Homicide	0	0		0	0		0	0	
	Rape	0	1	-100.00%	2	0		1	1	0.00%
	Robbery - Commercial	0	0		0	1	-100.00%	0	0	
	Robbery - Person	0	0		0	0		0	1	-100.00%
	Aggravated Assault - Non DV	0	2	-100.00%	4	0		4	4	0.00%
	Aggravated Assault - DV	1	0		3	3	0.00%	1	3	-66.67%
Violent Total:		1	3	-66.67%	9	4	125.00%	6	9	-33.33%
Property	Burglary - Residential	6	3	100.00%	14	4	250.00%	11	3	266.67%
	Burglary Garage	2	0		2	3	-33.33%	2	2	0.00%
	Burglary Commercial	0	1	-100.00%	2	3	-33.33%	1	7	-85.71%
	Larceny	16	21	-23.81%	58	82	-29.27%	47	58	-18.97%
	Vehicle Theft	5	6	-16.67%	21	18	16.67%	19	8	137.50%
	Arson	1	0		1	1	0.00%	1	0	
Property Total:		30	31	-3.23%	98	111	-11.71%	81	78	3.85%
Preliminary Part 1 Crime Totals:		31	34	-8.82%	107	115	-6.96%	87	87	0.00%
Current 7 Day Period:		1/15/2023 - 1/21/2023			Prior 7 Day Period:		1/8/2023 - 1/14/2023			
Current 28 Day Period:		12/25/2022 - 1/21/2023			Prior 28 Day Period:		11/27/2022 - 12/24/2022			
Current YTD Day Period:		1/1/2023 - 1/21/2023			Prior YTD Period:		1/1/2022 - 1/21/2022			

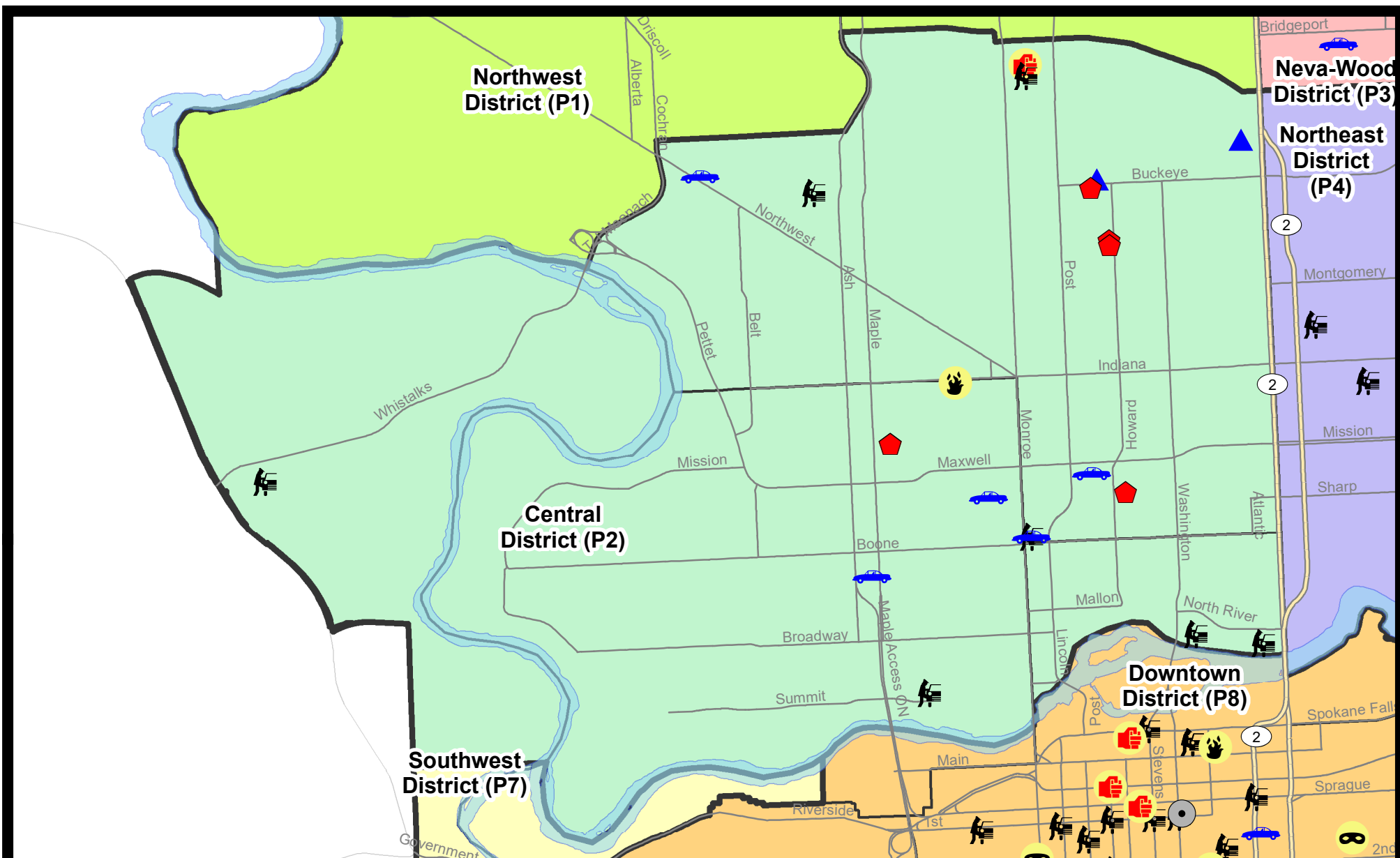
Prepared by SPD Crime Analysis Office - Monday, January 23, 2023

NOTE: SPD moved from UCR to the NIBRS reporting standard on 10/4/16 following the transition to a new RMS System. [Numbers on CompStat reports prior to this date should not be used as a comparison to those on this report.](#) Additional info on these reporting standards can be found on the FBI website: <https://ucr.fbi.gov/nibrs-overview>

This chart represents Preliminary counts of selected crime categories from Police Case Reports. Full statistical analysis to determine the confidence level of this data has not been performed. The % change columns on the preliminary counts differ from the percentage change on the NIBRS crime report, sometimes significantly. The CompStat report is designed for operational use and includes only selected NIBRS categories and coding less complex than full NIBRS rules. Official statistics for these and other NIBRS categories can be found on WASPC & FBI websites once available.



Note: On 1/8/23 a boundary change to P2 added a portion of the P1 area into P2 (SPA2EG); Consequently activity in P2 will appear a bit higher if compared to printed CompStat reports prior to 1/8/23



City of Spokane
Central District (P2)
Selected
Crime Types
2023-01-15 to 2023-01-21
 Prepared By:
 Crime Analysis Unit
 Spokane Police Department

Legend

NIBRS Events



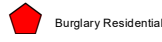
Robbery Commercial



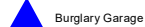
Robbery Person



Aggravated Assault



Burglary Residential



Burglary Garage



Burglary Commercial



Vehicle Prowling



Vehicle Theft



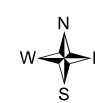
Arson

Cases Represent LERMS Crime Codes
 Points may indicate multiple events
 Note: Veh Prowl is only Larceny category displayed



For Additional Information on Incidents
 pertaining to an Area, Trend, or Pattern
 Contact Information Analysis

0 0.2 0.4 0.6 Miles



THIS IS NOT A LEGAL DOCUMENT:
 The information shown on this map is compiled
 from various sources and is subject to constant
 revision. Information shown on this map should
 not be used to determine the location of facilities
 in relationship to property lines, section lines,
 streets, etc.



Sunday - Saturday

NW - Central District (P2)

1/15/2023 TO 1/21/2023



<u>A/C</u>	<u>Offense Statute</u>	<u>Address</u>	<u>Reported Date</u>	<u>Dist</u>
<u>SPA2EG</u>				
C	ASSAULT 2D	3200 N LINCOLN ST	1/15/2023	P1
C	BURGLARY 2D GARAGE	0 W WAVERLY PL	1/18/2023	P1
C	BURGLARY 2D GARAGE	600 W BUCKEYE AVE	1/18/2023	P1
C	MAIL THEFT	1800 N POST ST	1/17/2023	P2
A	RESIDENTIAL BURGLARY	2400 N HOWARD ST	1/17/2023	P1
A	RESIDENTIAL BURGLARY	2400 N HOWARD ST	1/17/2023	P2
C	RESIDENTIAL BURGLARY	2600 N WALL ST	1/19/2023	P1
C	RESIDENTIAL BURGLARY	500 W SINTO AVE	1/19/2023	P1
C	THEFT 2D ALL OTHER	500 W SINTO AVE	1/15/2023	P2
C	THEFT 2D FROM BUILDING	1700 W KNOX AVE	1/19/2023	P2
C	THEFT 3D FROM BUILDING	800 W AUGUSTA AVE	1/17/2023	P1
C	THEFT 3D FROM MOTOR VEHICLE	1200 N MONROE ST	1/17/2023	P1
C	THEFT 3D FROM MOTOR VEHICLE	900 W DALTON AVE	1/18/2023	P2
C	THEFT 3D FROM MOTOR VEHICLE	1800 W BUCKEYE AVE	1/16/2023	
C	THEFT OF MOTOR VEHICLE	1200 N MONROE ST	1/17/2023	P1
C	THEFT OF MOTOR VEHICLE	2200 W NORTHWEST BLVD	1/17/2023	P1
C	THEFT OF MOTOR VEHICLE	1400 N WALL ST	1/21/2023	P1
<u>SPA2RS</u>				
C	THEFT 1D FROM MOTOR VEHICLE	300 W NORTH RIVER DR	1/16/2023	
C	THEFT 2D FROM MOTOR VEHICLE	100 W NORTH RIVER DR	1/17/2023	P2
<u>SPA2WC</u>				
C	ARSON 1D	1200 W INDIANA AVE	1/18/2023	P1
C	BURGLARY 2D FENCED AREA	1300 N MONROE ST	1/17/2023	P2
C	RESIDENTIAL BURGLARY	1500 W SPOFFORD AVE	1/17/2023	P1
C	RESIDENTIAL BURGLARY	1500 W SPOFFORD AVE	1/20/2023	P2
C	THEFT 2D ALL OTHER	1500 W DEAN AVE	1/16/2023	
C	THEFT 2D FROM BUILDING	1400 W DEAN AVE	1/19/2023	P2
C	THEFT 2D FROM BUILDING	1500 W SPOFFORD AVE	1/20/2023	P2
C	THEFT 3D FROM MOTOR VEHICLE	1400 W HIGHLINE LN	1/16/2023	
C	THEFT 3D VEHICLE PARTS AND ACCESSORIES	800 N SUMMIT BLVD	1/17/2023	P2
C	THEFT OF MOTOR VEHICLE	1600 W GARDNER AVE	1/17/2023	P1
C	THEFT OF MOTOR VEHICLE	1100 W SINTO AVE	1/21/2023	P1
<u>SPA2WH</u>				
C	THEFT 3D FROM MOTOR VEHICLE	1600 N RIVER RIDGE BLVD	1/15/2023	

SPOKANE POLICE DEPARTMENT

Northeast Precinct

BAKER Sector



PSA Commander

Captain Mark Griffiths

NevaWood District (P3)

Northeast District (P4)



POLICE SUMMARY - Ending: Saturday, January 21, 2023

NORTHEAST PRECINCT (P3, P4) BAKER SECTOR



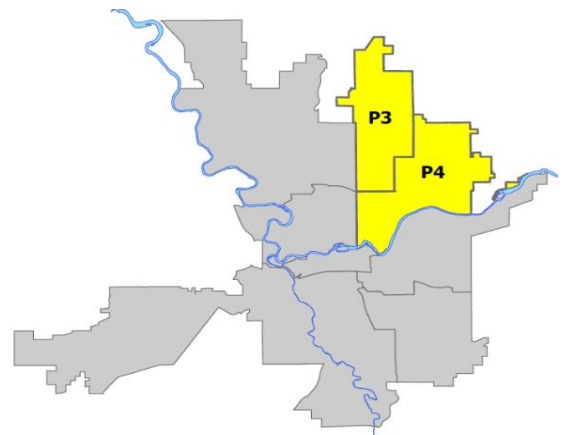
Preliminary IBR Counts

NIBRS Categories (Part 1 Selected)		7 Day Comparison			28 Day Comparison			YTD Comparison		
		Current	Prior	Percent	Current	Prior	Percent	Current	Prior	Percent
Violent	Criminal Homicide	0	0		0	2	-100.00%	0	1	-100.00%
	Rape	0	1	-100.00%	1	8	-87.50%	1	4	-75.00%
	Robbery - Commercial	1	1	0.00%	3	3	0.00%	2	4	-50.00%
	Robbery - Person	1	0		4	2	100.00%	2	2	0.00%
	Aggravated Assault - Non DV	1	1	0.00%	7	13	-46.15%	6	2	200.00%
	Aggravated Assault - DV	2	0		11	5	120.00%	6	8	-25.00%
Violent Total:		5	3	66.67%	26	33	-21.21%	17	21	-19.05%
Property	Burglary - Residential	7	9	-22.22%	46	26	76.92%	28	21	33.33%
	Burglary Garage	1	4	-75.00%	16	9	77.78%	13	4	225.00%
	Burglary Commercial	3	5	-40.00%	17	10	70.00%	15	16	-6.25%
	Larceny	47	66	-28.79%	228	251	-9.16%	171	207	-17.39%
	Vehicle Theft	11	12	-8.33%	59	50	18.00%	46	29	58.62%
	Arson	0	2	-100.00%	4	2	100.00%	3	2	50.00%
Property Total:		69	98	-29.59%	370	348	6.32%	276	279	-1.08%
Preliminary Part 1 Crime Totals:		74	101	-26.73%	396	381	3.94%	293	300	-2.33%
Current 7 Day Period:		1/15/2023 - 1/21/2023			Prior 7 Day Period:		1/8/2023 - 1/14/2023			
Current 28 Day Period:		12/25/2022 - 1/21/2023			Prior 28 Day Period:		11/27/2022 - 12/24/2022			
Current YTD Day Period:		1/1/2023 - 1/21/2023			Prior YTD Period:		1/1/2022 - 1/21/2022			

Prepared by SPD Crime Analysis Office - Monday, January 23, 2023

NOTE: SPD moved from UCR to the NIBRS reporting standard on 10/4/16 following the transition to a new RMS System. [Numbers on CompStat reports prior to this date should not be used as a comparison to those on this report.](#) Additional info on these reporting standards can be found on the FBI website: <https://ucr.fbi.gov/nibrs-overview>

This chart represents Preliminary counts of selected crime categories from Police Case Reports. Full statistical analysis to determine the confidence level of this data has not been performed. The % change columns on the preliminary counts differ from the percentage change on the NIBRS crime report, sometimes significantly. The CompStat report is designed for operational use and includes only selected NIBRS categories and coding less complex than full NIBRS rules. Official statistics for these and other NIBRS categories can be found on WASPC & FBI websites once available.



Note: On 1/8/23 boundary changes were implemented dividing the North Precinct into two (NW and NE). The Northeast Precinct BAKER Sector consists of P3 and P4; Consequently this page did not exist on printed reports prior to 1/8/23

POLICE SUMMARY - Ending: Saturday, January 21, 2023



NE - Neva-Wood District (P3)

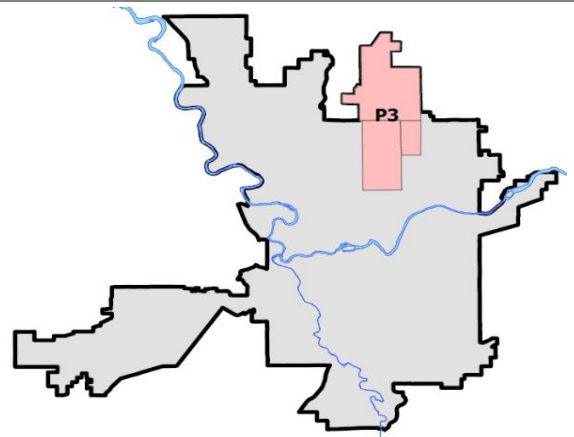
Preliminary IBR Counts

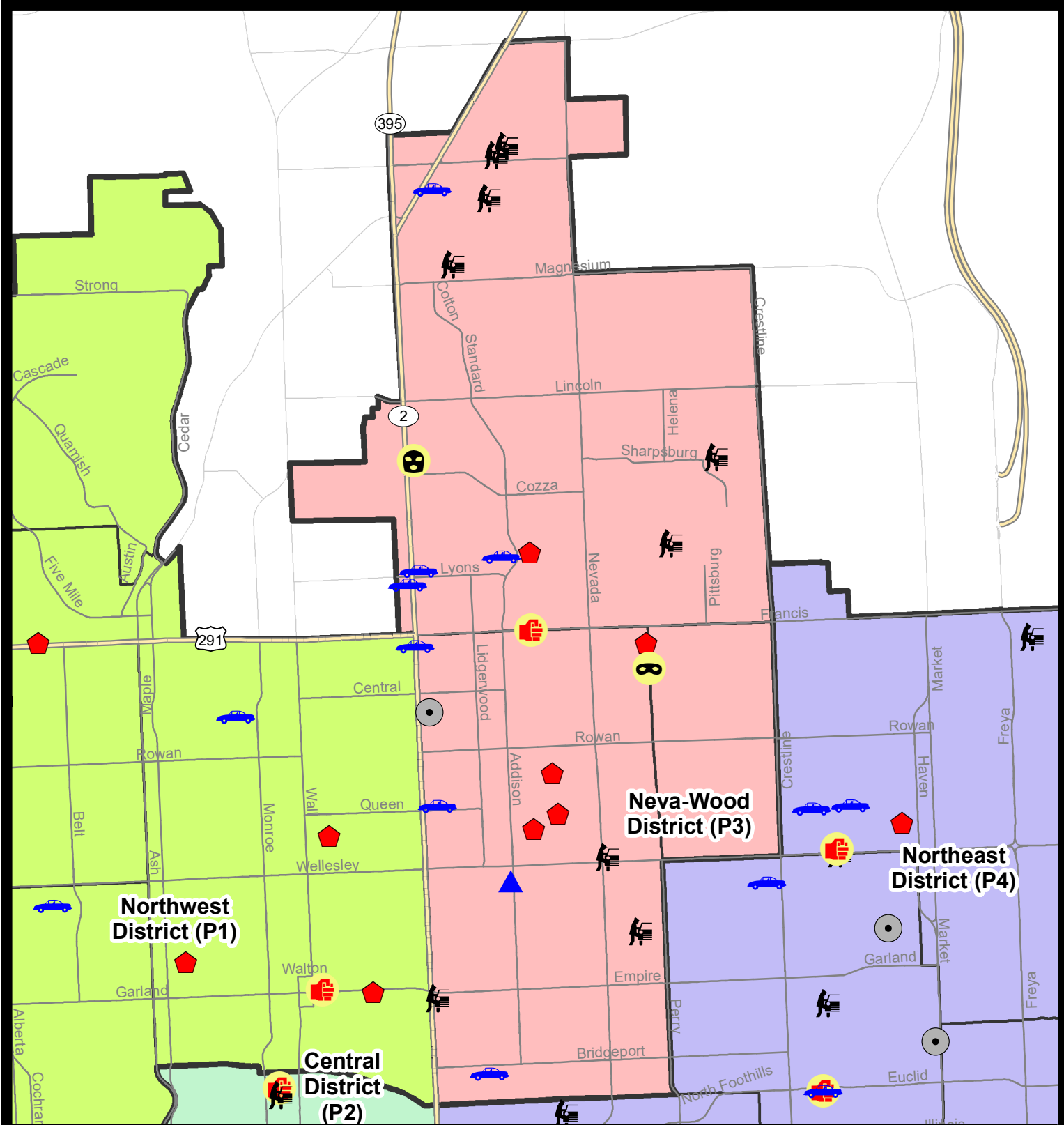
NIBRS Categories (Part 1 Selected)		7 Day Comparison			28 Day Comparison			YTD Comparison		
		Current	Prior	Percent	Current	Prior	Percent	Current	Prior	Percent
Violent	Criminal Homicide	0	0		0	2	-100.00%	0	1	-100.00%
	Rape	0	1	-100.00%	1	4	-75.00%	1	2	-50.00%
	Robbery - Commercial	1	0		2	1	100.00%	1	3	-66.67%
	Robbery - Person	1	0		2	2	0.00%	1	1	0.00%
	Aggravated Assault - Non DV	0	0		2	11	-81.82%	2	1	100.00%
	Aggravated Assault - DV	1	0		5	3	66.67%	2	5	-60.00%
Violent Total:		3	1	200.00%	12	23	-47.83%	7	13	-46.15%
Property	Burglary - Residential	5	4	25.00%	19	17	11.76%	13	9	44.44%
	Burglary Garage	1	3	-66.67%	12	6	100.00%	9	3	200.00%
	Burglary Commercial	1	5	-80.00%	12	6	100.00%	11	3	266.67%
	Larceny	30	53	-43.40%	162	192	-15.63%	120	145	-17.24%
	Vehicle Theft	6	9	-33.33%	37	38	-2.63%	29	12	141.67%
	Arson	0	1	-100.00%	2	1	100.00%	2	2	0.00%
Property Total:		43	75	-42.67%	244	260	-6.15%	184	174	5.75%
Preliminary Part 1 Crime Totals:		46	76	-39.47%	256	283	-9.54%	191	187	2.14%
Current 7 Day Period:		1/15/2023 - 1/21/2023			Prior 7 Day Period:		1/8/2023 - 1/14/2023			
Current 28 Day Period:		12/25/2022 - 1/21/2023			Prior 28 Day Period:		11/27/2022 - 12/24/2022			
Current YTD Day Period:		1/1/2023 - 1/21/2023			Prior YTD Period:		1/1/2022 - 1/21/2022			

Prepared by SPD Crime Analysis Office - Monday, January 23, 2023

NOTE: SPD moved from UCR to the NIBRS reporting standard on 10/4/16 following the transition to a new RMS System. [Numbers on CompStat reports prior to this date should not be used as a comparison to those on this report.](#) Additional info on these reporting standards can be found on the FBI website: <https://ucr.fbi.gov/nibrs-overview>

This chart represents Preliminary counts of selected crime categories from Police Case Reports. Full statistical analysis to determine the confidence level of this data has not been performed. The % change columns on the preliminary counts differ from the percentage change on the NIBRS crime report, sometimes significantly. The CompStat report is designed for operational use and includes only selected NIBRS categories and coding less complex than full NIBRS rules. Official statistics for these and other NIBRS categories can be found on WASPC & FBI websites once available.





City of Spokane
Neva-Wood District (P3)
Selected Crime Codes
2023-01-15 to 2023-01-21
 Prepared By:
Crime Analysis Unit
Spokane Police Department

Legend

NIBRS Events

Criminal Homicide	Robbery Person	Burglary Commercial
Rape	Aggravated Assault	Vehicle Prowling
Robbery Commercial	Burglary Residential	Vehicle Theft
	Burglary Garage	Arson

Cases Represent LERMS Crime Codes
Points may indicate multiple events
Note: Veh Prowl is only Larceny displayed

For Additional Information on Incidents pertaining to an Area, Trend, or Pattern Contact Information Analysis

0 0.2 0.4 0.8 Miles

Geographic Information System

THIS IS NOT A LEGAL DOCUMENT:
 The information shown on this map is compiled from various sources and is subject to constant revision. Information shown on this map should not be used to determine the location of facilities in relationship to property lines, section lines, streets, etc.

Sunday - Saturday

1/15/2023 TO 1/21/2023

NE - Neva-Wood District (P3)



<u>A/C</u>	<u>Offense Statute</u>	<u>Address</u>	<u>Reported Date</u>	<u>Dist</u>
<u>SPB3NL</u>				
C	ASSAULT 2D	E FRANCIS AVE / N STANDARD ST	1/20/2023	P4
C	BURGLARY 2D COMMERCIAL	5800 N DIVISION ST	1/18/2023	P3
C	BURGLARY 2D GARAGE	4500 N ADDISON ST	1/15/2023	P3
C	MAIL THEFT	5500 N DIVISION ST	1/18/2023	P3
C	ORGANIZED RETAIL THEFT 2D	5800 N DIVISION ST	1/19/2023	P3
C	RESIDENTIAL BURGLARY	500 E OLYMPIC AVE	1/16/2023	P4
C	RESIDENTIAL BURGLARY	700 E QUEEN AVE	1/16/2023	P4
C	RESIDENTIAL BURGLARY	6100 N PERRY ST	1/17/2023	P4
C	RESIDENTIAL BURGLARY	600 E SANSON AVE	1/21/2023	P4
C	RETAIL THEFT WITH SPECIAL CIRCUMSTANCES 3D	5600 N DIVISION ST	1/21/2023	P3
C	THEFT 2D FROM BUILDING	4600 N NEVADA ST	1/19/2023	P3
C	THEFT 2D FROM MOTOR VEHICLE	1000 E WELLESLEY AVE	1/17/2023	P3
C	THEFT 3D FROM MOTOR VEHICLE	1200 E ROCKWELL AVE	1/17/2023	P3
C	THEFT 3D FROM MOTOR VEHICLE	0 E EMPIRE AVE	1/19/2023	P3
C	THEFT 3D SHOPLIFTING	4700 N DIVISION ST	1/17/2023	P3
C	THEFT 3D SHOPLIFTING	4700 N DIVISION ST	1/15/2023	
C	THEFT 3D SHOPLIFTING	5500 N DIVISION ST	1/16/2023	
C	THEFT OF MOTOR VEHICLE	0 E QUEEN AVE	1/17/2023	P4
C	THEFT OF MOTOR VEHICLE	3200 N LIDGERWOOD ST	1/21/2023	P4
<u>SPB3SH</u>				
C	RESIDENTIAL BURGLARY	6800 N DAKOTA ST	1/16/2023	P3
C	RETAIL THEFT WITH SPECIAL CIRCUMSTANCES 3D	9600 N NEWPORT HWY	1/21/2023	P1
A	ROBBERY 2D COMMERCIAL	7400 N DIVISION ST	1/15/2023	P2
C	THEFT 2D FROM MOTOR VEHICLE	600 E HOLLAND AVE	1/15/2023	P3
C	THEFT 2D FROM MOTOR VEHICLE	7400 N MAGNOLIA ST	1/15/2023	P3
C	THEFT 2D FROM MOTOR VEHICLE	600 E HOLLAND AVE	1/19/2023	P3
C	THEFT 2D FROM MOTOR VEHICLE	500 E HOLLAND AVE	1/19/2023	P3
C	THEFT 2D SHOPLIFTING	9600 N NEWPORT HWY	1/16/2023	P4
C	THEFT 3D ALL OTHER	9300 N NEWPORT HWY	1/16/2023	P3
C	THEFT 3D FROM BUILDING	9200 N COLTON ST	1/16/2023	P3
C	THEFT 3D FROM BUILDING	9200 N COLTON ST	1/19/2023	P3
C	THEFT 3D FROM MOTOR VEHICLE	9200 N COLTON ST	1/17/2023	P3
C	THEFT 3D FROM MOTOR VEHICLE	8700 N HILL N DALE ST	1/19/2023	P3
C	THEFT 3D FROM MOTOR VEHICLE	1500 E VANETTA LN	1/17/2023	
C	THEFT 3D SHOPLIFTING	9700 N NEWPORT HWY	1/15/2023	P3
C	THEFT 3D SHOPLIFTING	9600 N DIVISION ST	1/16/2023	P3
C	THEFT 3D SHOPLIFTING	9700 N NEWPORT HWY	1/17/2023	P3
C	THEFT 3D SHOPLIFTING	9700 N NEWPORT HWY	1/17/2023	P3

For protection of victim privacy, the entire address on sexual assault crimes has been redacted.

A/C	Offense Statute	Address	Reported Date	Dist
C	THEFT 3D SHOPLIFTING	9100 N NEWPORT HWY	1/16/2023	
C	THEFT 3D SHOPLIFTING	6600 N DIVISION ST	1/16/2023	
C	THEFT 3D VEHICLE PARTS AND ACCESSORIES	7800 N STANDARD ST	1/18/2023	P3
C	THEFT OF MOTOR VEHICLE	9300 N NEWPORT HWY	1/16/2023	P3
C	THEFT OF MOTOR VEHICLE	6900 N WISCOMB ST	1/17/2023	P4
C	THEFT OF MOTOR VEHICLE	6600 N DIVISION ST	1/18/2023	P1
C	THEFT OF MOTOR VEHICLE	6700 N DIVISION ST	1/18/2023	P1

SPB3WH

C	ROBBERY 1D PERSON	N PERRY ST / E BISMARCK AVE	1/19/2023	P3
C	THEFT 1D ALL OTHER	1400 E EVERETT AVE	1/15/2023	P3

POLICE SUMMARY - Ending: Saturday, January 21, 2023



NE - Northeast District (P4)

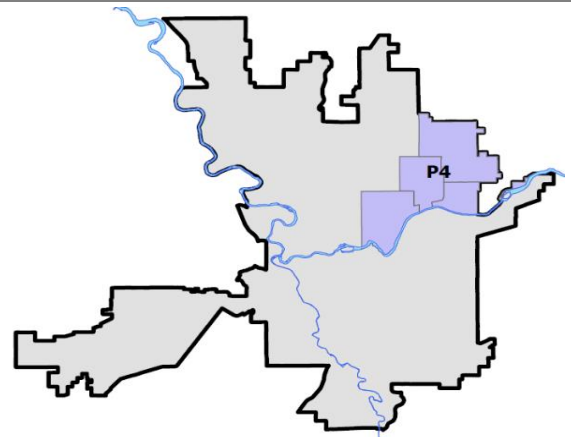
Preliminary IBR Counts

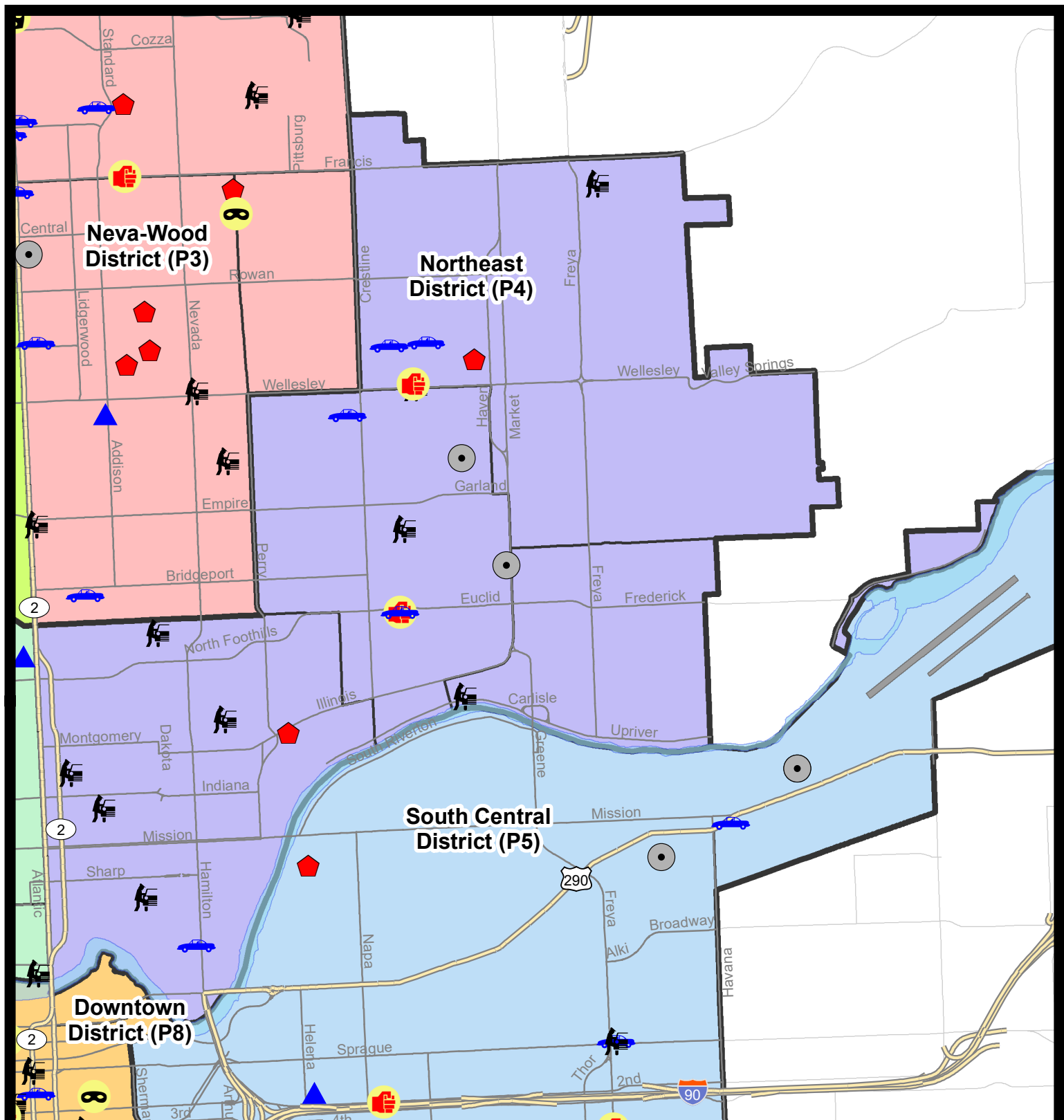
NIBRS Categories (Part 1 Selected)		7 Day Comparison			28 Day Comparison			YTD Comparison		
		Current	Prior	Percent	Current	Prior	Percent	Current	Prior	Percent
Violent	Criminal Homicide	0	0		0	0		0	0	
	Rape	0	0		0	4	-100.00%	0	2	-100.00%
	Robbery - Commercial	0	1	-100.00%	1	2	-50.00%	1	1	0.00%
	Robbery - Person	0	0		2	0		1	1	0.00%
	Aggravated Assault - Non DV	1	1	0.00%	5	2	150.00%	4	1	300.00%
	Aggravated Assault - DV	1	0		6	2	200.00%	4	3	33.33%
Violent Total:		2	2	0.00%	14	10	40.00%	10	8	25.00%
Property	Burglary - Residential	2	5	-60.00%	27	9	200.00%	15	12	25.00%
	Burglary Garage	0	1	-100.00%	4	3	33.33%	4	1	300.00%
	Burglary Commercial	2	0		5	4	25.00%	4	13	-69.23%
	Larceny	17	13	30.77%	66	59	11.86%	51	62	-17.74%
	Vehicle Theft	5	3	66.67%	22	12	83.33%	17	17	0.00%
	Arson	0	1	-100.00%	2	1	100.00%	1	0	
Property Total:		26	23	13.04%	126	88	43.18%	92	105	-12.38%
Preliminary Part 1 Crime Totals:		28	25	12.00%	140	98	42.86%	102	113	-9.73%
Current 7 Day Period:		1/15/2023 - 1/21/2023			Prior 7 Day Period:		1/8/2023 - 1/14/2023			
Current 28 Day Period:		12/25/2022 - 1/21/2023			Prior 28 Day Period:		11/27/2022 - 12/24/2022			
Current YTD Day Period:		1/1/2023 - 1/21/2023			Prior YTD Period:		1/1/2022 - 1/21/2022			

Prepared by SPD Crime Analysis Office - Monday, January 23, 2023

NOTE: SPD moved from UCR to the NIBRS reporting standard on 10/4/16 following the transition to a new RMS System. [Numbers on CompStat reports prior to this date should not be used as a comparison to those on this report.](#) Additional info on these reporting standards can be found on the FBI website: <https://ucr.fbi.gov/nibrs-overview>

This chart represents Preliminary counts of selected crime categories from Police Case Reports. Full statistical analysis to determine the confidence level of this data has not been performed. The % change columns on the preliminary counts differ from the percentage change on the NIBRS crime report, sometimes significantly. The CompStat report is designed for operational use and includes only selected NIBRS categories and coding less complex than full NIBRS rules. Official statistics for these and other NIBRS categories can be found on WASPC & FBI websites once available.





City of Spokane

Northeast District (P4)

Selected Crime Codes

2023-01-15 to 2023-01-21

Prepared By:
Crime Analysis Unit
Spokane Police Department

Legend

NIBRS Events



Criminal Homicide



Rape



Robbery Commercial



Robbery Person



Aggravated Assault



Burglary Residential



Burglary Garage



Burglary Commercial



Vehicle Prowling



Vehicle Theft



Arson



Cases Represent LERMS Crime Codes
Points may indicate multiple events
Note: Veh Prowl is only Larceny displayed

For Additional Information on
Incidents pertaining to an
Area, Trend, or Pattern
Contact Information Analysis

0 0.2 0.4 0.8 Miles



THIS IS NOT A LEGAL DOCUMENT:
The information shown on this map is compiled
from various sources and is subject to constant
revision. Information shown on this map should
not be used to determine the location of facilities
in relationship to property lines, section lines,
streets, etc.

Sunday - Saturday

NE - Northeast District (P4)

1/15/2023 TO 1/21/2023



<u>A/C</u>	<u>Offense Statute</u>	<u>Address</u>	<u>Reported Date</u>	<u>Dist</u>
<u>SPB4BE</u>				
C	ASSAULT 2D	3000 N STONE ST	1/20/2023	P4
C	BURGLARY 2D COMMERCIAL	2800 E RICH AVE	1/17/2023	P4
C	BURGLARY 2D COMMERCIAL	3400 N MARKET ST	1/20/2023	P4
C	THEFT 3D ALL OTHER	3400 N CRESTLINE ST	1/16/2023	P4
A	THEFT 3D FROM MOTOR VEHICLE	2300 E GORDON AVE	1/15/2023	P4
C	THEFT 3D VEHICLE PARTS AND ACCESSORIES	1800 E BRIDGEPORT AVE	1/21/2023	P4
C	THEFT OF A FIREARM FROM MOTOR VEHICLE	N COOK ST / E WELLESLEY AVE	1/18/2023	P4
C	THEFT OF MOTOR VEHICLE	2000 E HEROY AVE	1/20/2023	P4
C	THEFT OF MOTOR VEHICLE	3000 N STONE ST	1/20/2023	P4
<u>SPB4HI</u>				
C	ASSAULT 2D	4700 N COOK ST	1/20/2023	P4
C	RESIDENTIAL BURGLARY	2900 E WABASH AVE	1/18/2023	P4
C	THEFT 3D FROM MOTOR VEHICLE	3700 E DALKE AVE	1/19/2023	P4
C	THEFT OF MOTOR VEHICLE	5000 N SMITH ST	1/18/2023	P4
C	THEFT OF MOTOR VEHICLE	5000 N STONE ST	1/18/2023	P4
<u>SPB4LO</u>				
C	MAIL THEFT	700 E NORA AVE	1/19/2023	P4
C	RESIDENTIAL BURGLARY	1500 E ILLINOIS AVE	1/20/2023	P4
C	THEFT 2D ALL OTHER	2600 N MADEIRA ST	1/16/2023	P4
C	THEFT 2D FROM MOTOR VEHICLE	100 E BALDWIN AVE	1/15/2023	P4
C	THEFT 2D FROM MOTOR VEHICLE	2400 N COLUMBUS ST	1/15/2023	P4
C	THEFT 2D FROM MOTOR VEHICLE	500 E BOONE AVE	1/16/2023	P4
C	THEFT 2D FROM MOTOR VEHICLE	300 E NORA AVE	1/20/2023	P4
C	THEFT 3D FROM BUILDING	100 E MISSION AVE	1/19/2023	P4
C	THEFT 3D FROM MOTOR VEHICLE	2900 N DAKOTA ST	1/18/2023	P4
C	THEFT 3D SHOPLIFTING	900 E MISSION AVE	1/16/2023	P4
C	THEFT 3D SHOPLIFTING	0 E MISSION AVE	1/18/2023	P4
C	THEFT 3D SHOPLIFTING	0 E MISSION AVE	1/18/2023	P4
C	THEFT OF MOTOR VEHICLE	800 N CINCINNATI ST	1/21/2023	P4
<u>SPB4MI</u>				
A	THEFT 3D FROM MOTOR VEHICLE	2800 E UPRIVER DR	1/16/2023	P4

SPOKANE POLICE DEPARTMENT



South Precinct CHARLIE Sector

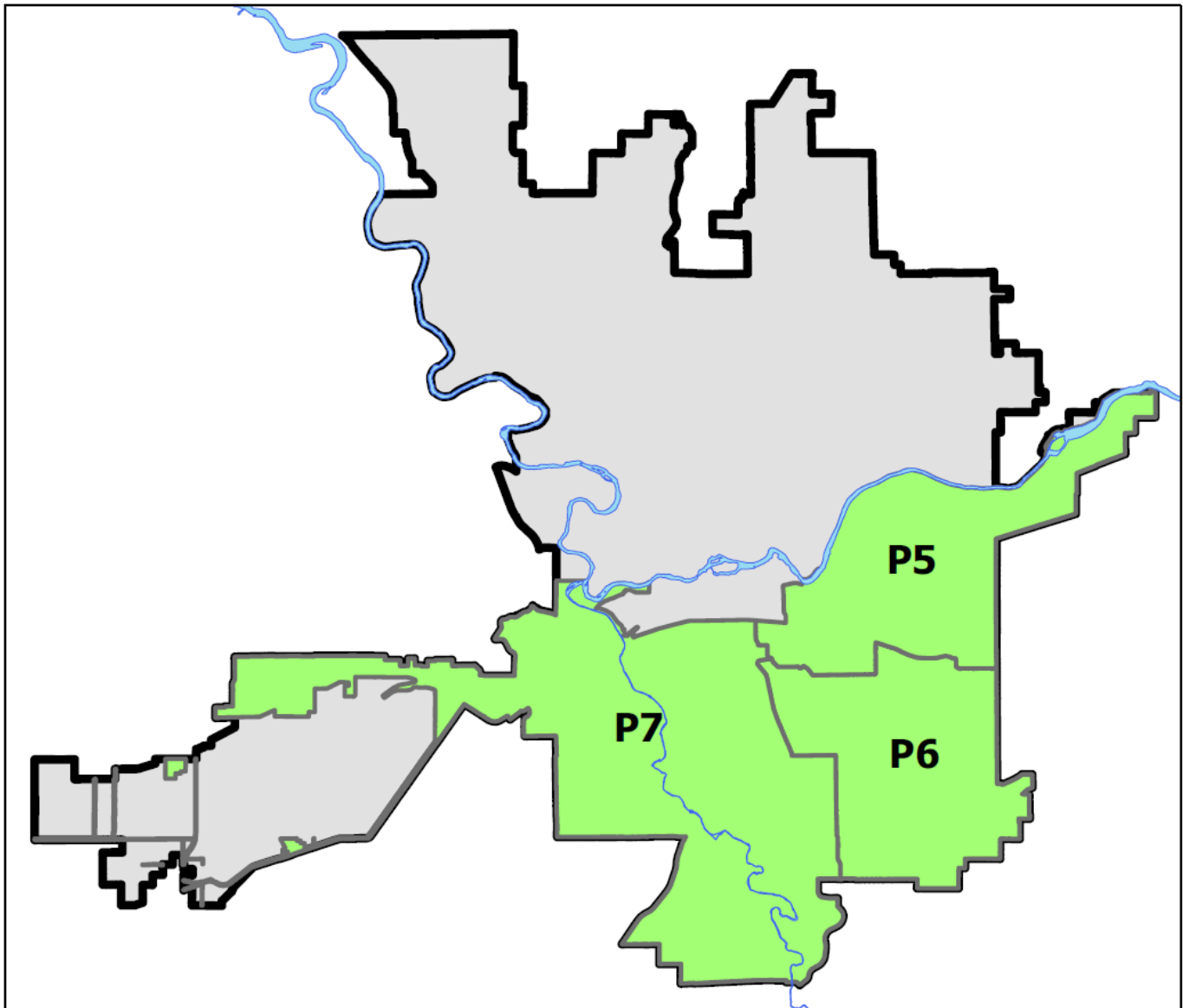
PSA Commander

Captain Matt Cowles

South Central District (P5)

Southeast District (P6)

Southwest District (P7)



POLICE SUMMARY - Ending: Saturday, January 21, 2023

SOUTH PRECINCT (P5, P6, P7) CHARLIE SECTOR



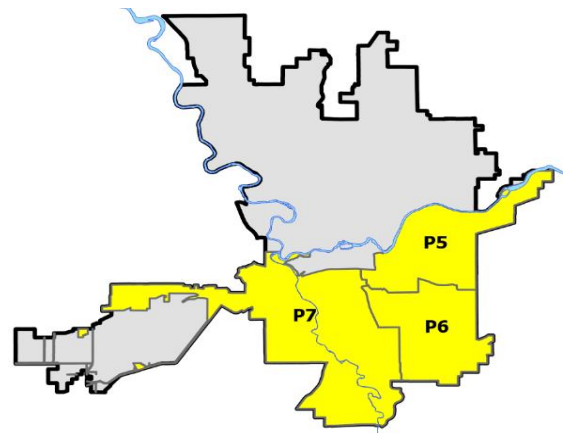
Preliminary IBR Counts

NIBRS Categories (Part 1 Selected)		7 Day Comparison			28 Day Comparison			YTD Comparison		
		Current	Prior	Percent	Current	Prior	Percent	Current	Prior	Percent
Violent	Criminal Homicide	1	0		3	1	200.00%	1	1	0.00%
	Rape	2	3	-33.33%	7	4	75.00%	7	4	75.00%
	Robbery - Commercial	0	0		2	4	-50.00%	2	0	
	Robbery - Person	0	1	-100.00%	3	2	50.00%	3	1	200.00%
	Aggravated Assault - Non DV	4	3	33.33%	16	12	33.33%	12	9	33.33%
	Aggravated Assault - DV	2	1	100.00%	4	8	-50.00%	4	6	-33.33%
Violent Total:		9	8	12.50%	35	31	12.90%	29	21	38.10%
Property	Burglary - Residential	4	9	-55.56%	24	13	84.62%	20	11	81.82%
	Burglary Garage	3	5	-40.00%	13	10	30.00%	9	5	80.00%
	Burglary Commercial	4	4	0.00%	12	8	50.00%	11	8	37.50%
	Larceny	27	63	-57.14%	182	186	-2.15%	143	145	-1.38%
	Vehicle Theft	8	5	60.00%	31	36	-13.89%	19	22	-13.64%
	Arson	0	0		1	1	0.00%	1	2	-50.00%
Property Total:		46	86	-46.51%	263	254	3.54%	203	193	5.18%
Preliminary Part 1 Crime Totals:		55	94	-41.49%	298	285	4.56%	232	214	8.41%
Current 7 Day Period:		1/15/2023 - 1/21/2023			Prior 7 Day Period:		1/8/2023 - 1/14/2023			
Current 28 Day Period:		12/25/2022 - 1/21/2023			Prior 28 Day Period:		11/27/2022 - 12/24/2022			
Current YTD Day Period:		1/1/2023 - 1/21/2023			Prior YTD Period:		1/1/2022 - 1/21/2022			

Prepared by SPD Crime Analysis Office - Monday, January 23, 2023

NOTE: SPD moved from UCR to the NIBRS reporting standard on 10/4/16 following the transition to a new RMS System. [Numbers on CompStat reports prior to this date should not be used as a comparison to those on this report.](#) Additional info on these reporting standards can be found on the FBI website: <https://ucr.fbi.gov/nibrs-overview>

This chart represents Preliminary counts of selected crime categories from Police Case Reports. Full statistical analysis to determine the confidence level of this data has not been performed. The % change columns on the preliminary counts differ from the percentage change on the NIBRS crime report, sometimes significantly. The CompStat report is designed for operational use and includes only selected NIBRS categories and coding less complex than full NIBRS rules. Official statistics for these and other NIBRS categories can be found on WASPC & FBI websites once available.



Note: On 1/8/23 boundary changes incorporated portions of P7 into the Downtown Precinct (SPD8BA and SPD8PV); Consequently activity in P7 will appear lower if compared to printed CompStat reports prior to 1/8/23

POLICE SUMMARY - Ending: Saturday, January 21, 2023



SE - South Central District (P5)

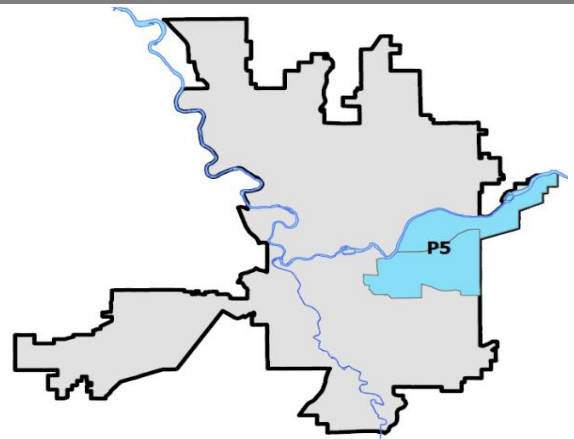
Preliminary IBR Counts

NIBRS Categories (Part 1 Selected)		7 Day Comparison			28 Day Comparison			YTD Comparison		
		Current	Prior	Percent	Current	Prior	Percent	Current	Prior	Percent
Violent	Criminal Homicide	0	0		2	0		0	1	-100.00%
	Rape	0	3	-100.00%	3	1	200.00%	3	3	0.00%
	Robbery - Commercial	0	0		0	1	-100.00%	0	0	
	Robbery - Person	0	1	-100.00%	2	0		2	0	
	Aggravated Assault - Non DV	3	2	50.00%	9	6	50.00%	7	4	75.00%
	Aggravated Assault - DV	0	0		0	4	-100.00%	0	4	-100.00%
Violent Total:		3	6	-50.00%	16	12	33.33%	12	12	0.00%
Property	Burglary - Residential	1	3	-66.67%	8	4	100.00%	7	3	133.33%
	Burglary Garage	1	1	0.00%	3	4	-25.00%	2	1	100.00%
	Burglary Commercial	3	4	-25.00%	10	5	100.00%	9	4	125.00%
	Larceny	8	26	-69.23%	66	76	-13.16%	55	51	7.84%
	Vehicle Theft	3	1	200.00%	16	20	-20.00%	7	9	-22.22%
	Arson	0	0		1	1	0.00%	1	1	0.00%
Property Total:		16	35	-54.29%	104	110	-5.45%	81	69	17.39%
Preliminary Part 1 Crime Totals:		19	41	-53.66%	120	122	-1.64%	93	81	14.81%
Current 7 Day Period:		1/15/2023 - 1/21/2023			Prior 7 Day Period:		1/8/2023 - 1/14/2023			
Current 28 Day Period:		12/25/2022 - 1/21/2023			Prior 28 Day Period:		11/27/2022 - 12/24/2022			
Current YTD Day Period:		1/1/2023 - 1/21/2023			Prior YTD Period:		1/1/2022 - 1/21/2022			


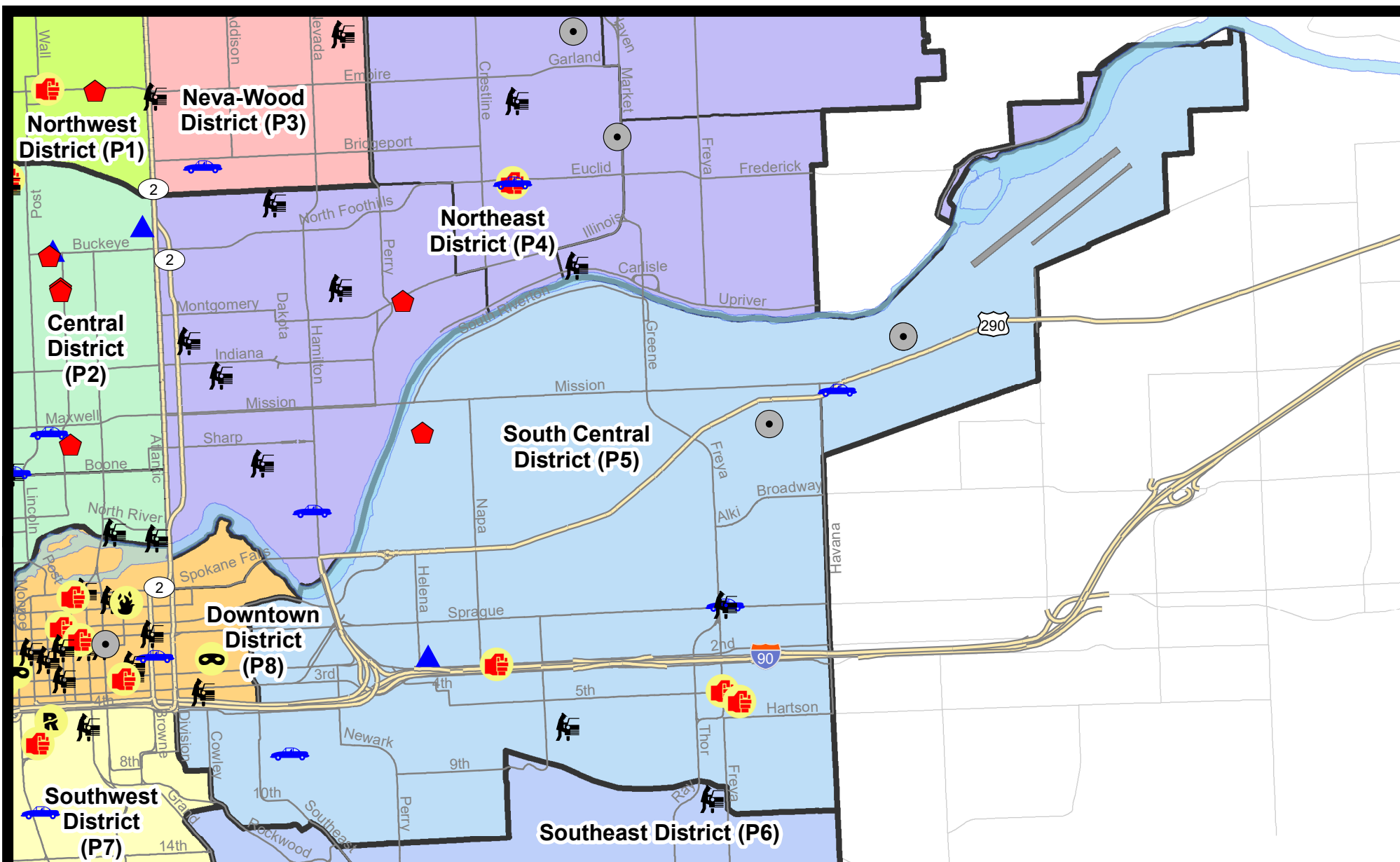
Prepared by SPD Crime Analysis Office - Monday, January 23, 2023

NOTE: SPD moved from UCR to the NIBRS reporting standard on 10/4/16 following the transition to a new RMS System. [Numbers on CompStat reports prior to this date should not be used as a comparison to those on this report.](#) Additional info on these reporting standards can be found on the FBI website: <https://ucr.fbi.gov/nibrs-overview>

This chart represents Preliminary counts of selected crime categories from Police Case Reports. Full statistical analysis to determine the confidence level of this data has not been performed. The % change columns on the preliminary counts differ from the percentage change on the NIBRS crime report, sometimes significantly. The CompStat report is designed for operational use and includes only selected NIBRS categories and coding less complex than full NIBRS rules. Official statistics for these and other NIBRS categories can be found on WASPC & FBI websites once available.



Note: On 2/10/21 a portion of the Police Block SPC5EC became part of the Downtown Precinct (SPD8EC); Consequently activity in P5 will appear lower if compared to printed CompStat reports prior to 2/10/21



City of Spokane
South Central District (P5)
Selected
Crime Types
2023-01-15 to 2023-01-21

Prepared By:
Crime Analysis Unit
Spokane Police Department

Legend

NIBRS Events



Criminal Homicide



Rape



Robbery Commercial



Robbery Person



Aggravated Assault



Burglary Residential



Burglary Garage



Burglary Commercial



Vehicle Prowling



Vehicle Theft



Arson

Cases Represent LERMS Crime Codes

Points may indicate multiple events

Note: Veh Prowl is only Larceny category displayed



For Additional Information on Incidents
 pertaining to an Area, Trend, or Pattern
 Contact Information Analysis

0 0.2 0.4 0.6 0.8 1 Miles



THIS IS NOT A LEGAL DOCUMENT:
 The information shown on this map is compiled
 from various sources and is subject to constant
 revision. Information shown on this map should
 not be used to determine the location of facilities
 in relationship to property lines, section lines,
 streets, etc.

Sunday - Saturday

SE - South Central District (P5)

1/15/2023 TO 1/21/2023



<u>A/C</u>	<u>Offense Statute</u>	<u>Address</u>	<u>Reported Date</u>	<u>Dist</u>
<u>SPC5EC</u>				
C	ASSAULT 2D	3700 E 6TH AVE	1/15/2023	P6
C	ASSAULT 2D	E 2ND AVE / S CRESTLINE ST	1/16/2023	P5
C	ASSAULT 2D	S FREYA ST / E 5TH AVE	1/20/2023	P6
C	BURGLARY 2D COMMERCIAL	3900 E BOONE AVE	1/17/2023	P6
C	BURGLARY 2D GARAGE	1600 E PACIFIC AVE	1/18/2023	P5
C	IBR Purposes Only - All Other Larceny	3700 E TRENT AVE	1/16/2023	P6
C	MAIL THEFT	1400 E HARTSON AVE	1/17/2023	P5
C	THEFT 2D VEHICLE PARTS AND ACCESSORIES	900 E 8TH AVE	1/21/2023	P7
C	THEFT 3D ALL OTHER	400 E 11TH AVE	1/17/2023	P5
C	THEFT 3D FROM MOTOR VEHICLE	3600 E SPRAGUE AVE	1/16/2023	P5
C	THEFT 3D FROM MOTOR VEHICLE	2500 E HARTSON AVE	1/19/2023	P5
C	THEFT 3D SHOPLIFTING	400 S THOR ST	1/21/2023	P6
C	THEFT 3D VEHICLE PARTS AND ACCESSORIES	2100 E 7TH AVE	1/18/2023	P5
A	THEFT OF MOTOR VEHICLE	3600 E SPRAGUE AVE	1/16/2023	P5
C	THEFT OF MOTOR VEHICLE	700 S HATCH ST	1/17/2023	P6
<u>SPC5GP</u>				
C	BURGLARY 2D COMMERCIAL	1700 N WATERWORKS ST	1/16/2023	P6
C	BURGLARY 2D COMMERCIAL	1700 N WATERWORKS ST	1/17/2023	P6
C	RESIDENTIAL BURGLARY	1600 E SHARP AVE	1/17/2023	P5
C	THEFT OF MOTOR VEHICLE	4300 E TRENT AVE	1/15/2023	P6

POLICE SUMMARY - Ending: Saturday, January 21, 2023



SE - Southeast District (P6)

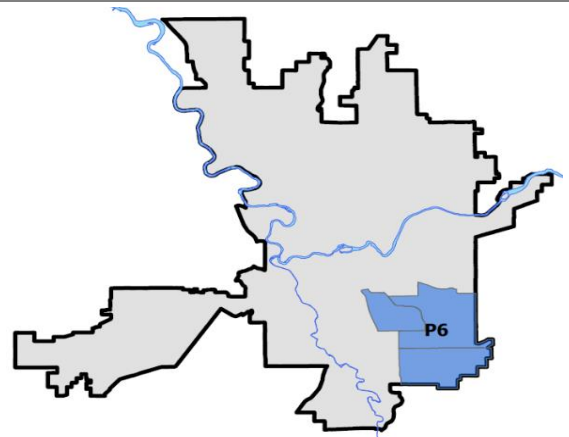
Preliminary IBR Counts

NIBRS Categories (Part 1 Selected)		7 Day Comparison			28 Day Comparison			YTD Comparison		
		Current	Prior	Percent	Current	Prior	Percent	Current	Prior	Percent
Violent	Criminal Homicide	0	0		0	0		0	0	
	Rape	1	0		2	0		2	0	
	Robbery - Commercial	0	0		0	3	-100.00%	0	0	
	Robbery - Person	0	0		1	1	0.00%	1	0	
	Aggravated Assault - Non DV	0	0		2	1	100.00%	1	0	
	Aggravated Assault - DV	1	0		1	0		1	2	-50.00%
Violent Total:		2	0		6	5	20.00%	5	2	150.00%
Property	Burglary - Residential	1	3	-66.67%	7	7	0.00%	7	6	16.67%
	Burglary Garage	1	2	-50.00%	4	4	0.00%	4	3	33.33%
	Burglary Commercial	1	0		2	0		2	2	0.00%
	Larceny	9	13	-30.77%	45	45	0.00%	34	32	6.25%
	Vehicle Theft	1	2	-50.00%	5	8	-37.50%	3	3	0.00%
	Arson	0	0		0	0		0	1	-100.00%
Property Total:		13	20	-35.00%	63	64	-1.56%	50	47	6.38%
Preliminary Part 1 Crime Totals:		15	20	-25.00%	69	69	0.00%	55	49	12.24%
Current 7 Day Period:		1/15/2023 - 1/21/2023			Prior 7 Day Period:		1/8/2023 - 1/14/2023			
Current 28 Day Period:		12/25/2022 - 1/21/2023			Prior 28 Day Period:		11/27/2022 - 12/24/2022			
Current YTD Day Period:		1/1/2023 - 1/21/2023			Prior YTD Period:		1/1/2022 - 1/21/2022			

Prepared by SPD Crime Analysis Office - Monday, January 23, 2023

NOTE: SPD moved from UCR to the NIBRS reporting standard on 10/4/16 following the transition to a new RMS System. [Numbers on CompStat reports prior to this date should not be used as a comparison to those on this report.](#) Additional info on these reporting standards can be found on the FBI website: <https://ucr.fbi.gov/nibrs-overview>

This chart represents Preliminary counts of selected crime categories from Police Case Reports. Full statistical analysis to determine the confidence level of this data has not been performed. The % change columns on the preliminary counts differ from the percentage change on the NIBRS crime report, sometimes significantly. The CompStat report is designed for operational use and includes only selected NIBRS categories and coding less complex than full NIBRS rules. Official statistics for these and other NIBRS categories can be found on WASPC & FBI websites once available.



Sunday - Saturday

SE - Southeast District (P6)

1/15/2023 TO 1/21/2023



<u>A/C</u>	<u>Offense Statute</u>	<u>Address</u>	<u>Reported Date</u>	<u>Dist</u>
<u>SPC6LH</u>				
C	ASSAULT 2D	3100 S MT VERNON ST	1/20/2023	P6
C	BURGLARY 2D COMMERCIAL	2900 E 29TH AVE	1/16/2023	P6
C	BURGLARY 2D GARAGE	1900 S GREENE ST	1/18/2023	P6
C	MAIL THEFT	3800 E 19TH AVE	1/17/2023	P6
C	RAPE 2D		1/15/2023	P6
C	RESIDENTIAL BURGLARY	3100 E 36TH AVE	1/20/2023	P6
C	THEFT 2D FROM MOTOR VEHICLE	3400 S COOK ST	1/16/2023	P6
C	THEFT 2D FROM MOTOR VEHICLE	3400 S COOK ST	1/16/2023	P6
C	THEFT 2D FROM MOTOR VEHICLE	3400 E 12TH AVE	1/20/2023	P6
C	THEFT 2D FROM MOTOR VEHICLE	2600 E 29TH AVE	1/21/2023	P6
C	THEFT 3D VEHICLE PARTS AND ACCESSORIES	2500 E SOUTH ALTAMONT BLVD	1/16/2023	
C	THEFT OF MOTOR VEHICLE	4200 E 24TH AVE	1/21/2023	P6
<u>SPC6SG</u>				
C	THEFT 2D FROM MOTOR VEHICLE	4300 S APOLLO ST	1/18/2023	P6
C	THEFT 2D FROM MOTOR VEHICLE	5000 S REGAL ST	1/20/2023	P6
C	THEFT 3D FROM MOTOR VEHICLE	3200 E 44TH AVE	1/18/2023	P6

POLICE SUMMARY - Ending: Saturday, January 21, 2023



SW - Southwest District (P7)

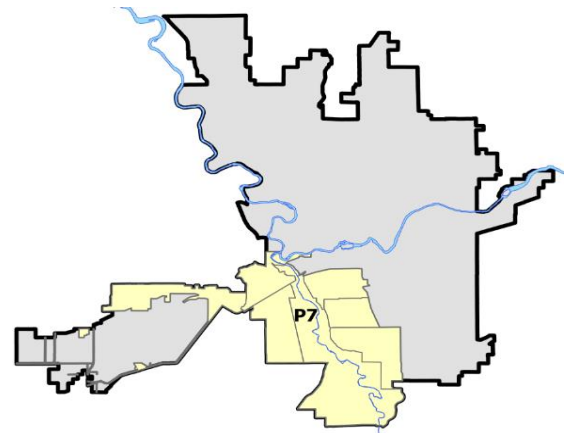
Preliminary IBR Counts

NIBRS Categories (Part 1 Selected)		7 Day Comparison			28 Day Comparison			YTD Comparison		
		Current	Prior	Percent	Current	Prior	Percent	Current	Prior	Percent
Violent	Criminal Homicide	1	0		1	1	0.00%	1	0	
	Rape	1	0		2	3	-33.33%	2	1	100.00%
	Robbery - Commercial	0	0		2	0		2	0	
	Robbery - Person	0	0		0	1	-100.00%	0	1	-100.00%
	Aggravated Assault - Non DV	1	1	0.00%	5	5	0.00%	4	5	-20.00%
	Aggravated Assault - DV	1	1	0.00%	3	4	-25.00%	3	0	
Violent Total:		4	2	100.00%	13	14	-7.14%	12	7	71.43%
Property	Burglary - Residential	2	3	-33.33%	9	2	350.00%	6	2	200.00%
	Burglary Garage	1	2	-50.00%	6	2	200.00%	3	1	200.00%
	Burglary Commercial	0	0		0	3	-100.00%	0	2	-100.00%
	Larceny	10	24	-58.33%	71	65	9.23%	54	62	-12.90%
	Vehicle Theft	4	2	100.00%	10	8	25.00%	9	10	-10.00%
	Arson	0	0		0	0		0	0	
Property Total:		17	31	-45.16%	96	80	20.00%	72	77	-6.49%
Preliminary Part 1 Crime Totals:		21	33	-36.36%	109	94	15.96%	84	84	0.00%
Current 7 Day Period:		1/15/2023 - 1/21/2023			Prior 7 Day Period:		1/8/2023 - 1/14/2023			
Current 28 Day Period:		12/25/2022 - 1/21/2023			Prior 28 Day Period:		11/27/2022 - 12/24/2022			
Current YTD Day Period:		1/1/2023 - 1/21/2023			Prior YTD Period:		1/1/2022 - 1/21/2022			

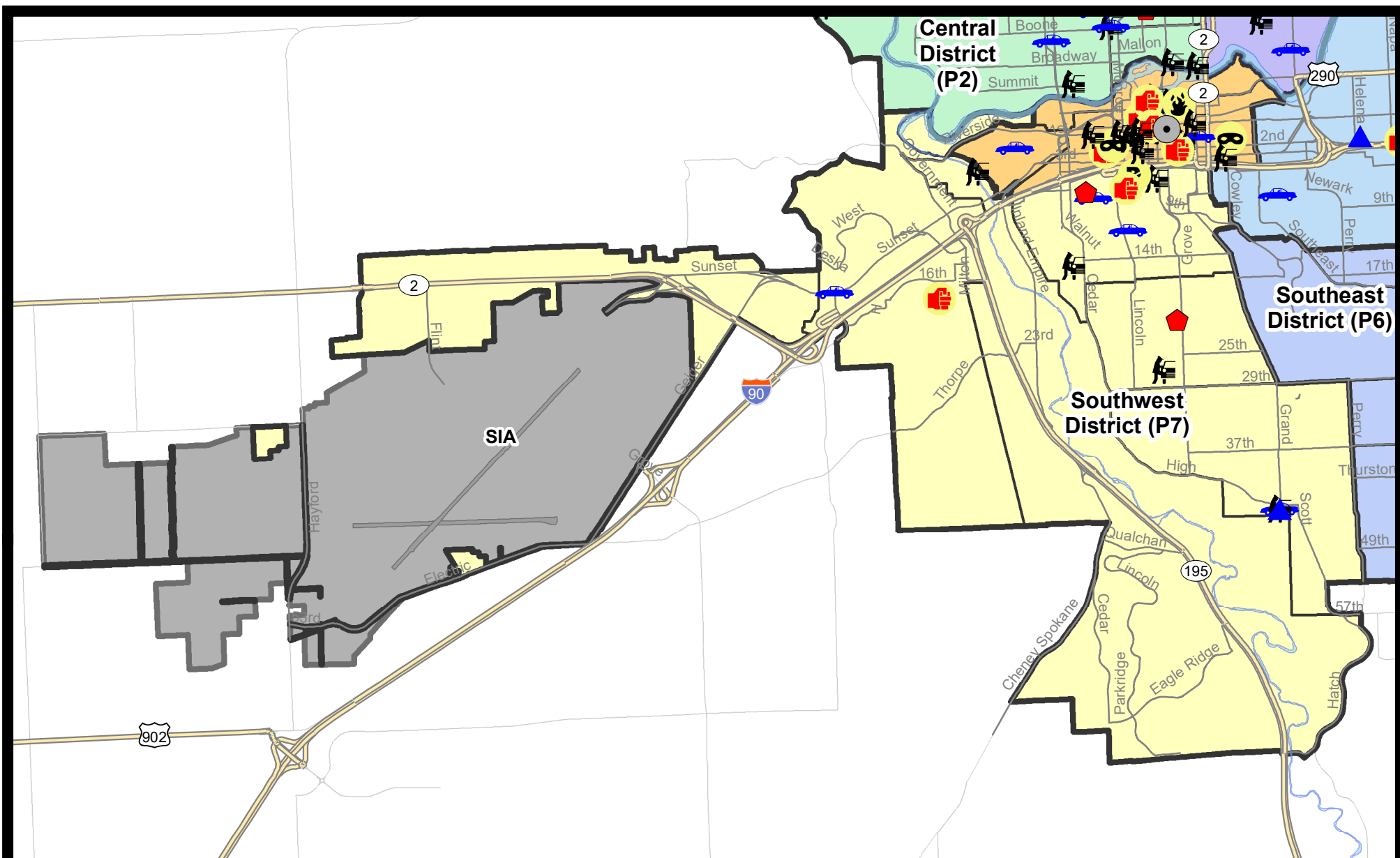
Prepared by SPD Crime Analysis Office - Monday, January 23, 2023

NOTE: SPD moved from UCR to the NIBRS reporting standard on 10/4/16 following the transition to a new RMS System. [Numbers on CompStat reports prior to this date should not be used as a comparison to those on this report.](#) Additional info on these reporting standards can be found on the FBI website: <https://ucr.fbi.gov/nibrs-overview>

This chart represents Preliminary counts of selected crime categories from Police Case Reports. Full statistical analysis to determine the confidence level of this data has not been performed. The % change columns on the preliminary counts differ from the percentage change on the NIBRS crime report, sometimes significantly. The CompStat report is designed for operational use and includes only selected NIBRS categories and coding less complex than full NIBRS rules. Official statistics for these and other NIBRS categories can be found on WASPC & FBI websites once available.



Note: On 1/8/23 boundary changes were implemented that incorporated portions of P7 into the Downtown DAVID Sector (SPD8BA SPD8PV); Consequently activity in P7 will appear lower if compared to printed CompStat reports prior to 1/8/23




City of Spokane
Southwest District (P7)
Selected
Crime Types
2023-01-15 to 2023-01-21

Prepared By:
Crime Analysis Unit
Spokane Police Department

Legend

NIBRS Events



Cases Represent LERMS Crime Codes
 Points may indicate multiple events
 Note: Veh Prowl is only Larceny category displayed



For Additional Information on Incidents
 pertaining to an Area, Trend, or Pattern
 Contact Information Analysis

0 0.2 0.4 0.6 0.8 1 1.2 1.4 1.6 Miles



THIS IS NOT A LEGAL DOCUMENT:
 The information shown on this map is compiled
 from various sources and is subject to constant
 revision. Information shown on this map should
 not be used to determine the location of facilities
 in relationship to property lines, section lines,
 streets, etc.



Sunday - Saturday

SE - Southwest District (P7)

1/15/2023 TO 1/21/2023



<u>A/C</u>	<u>Offense Statute</u>	<u>Address</u>	<u>Reported Date</u>	<u>Dist</u>
<u>SPC7CH</u>				
C	BURGLARY 1D FROM RESIDENCE	1300 W 6TH AVE	1/15/2023	P7
C	RAPE 3D		1/17/2023	P2
C	THEFT 2D ALL OTHER	700 S LINCOLN ST	1/16/2023	
C	THEFT 2D FROM MOTOR VEHICLE	500 W 5TH AVE	1/17/2023	P7
C	THEFT 2D VEHICLE PARTS AND ACCESSORIES	1400 W 8TH AVE	1/20/2023	P7
C	THEFT 3D ALL OTHER	1300 W 6TH AVE	1/15/2023	P7
C	THEFT 3D ALL OTHER	800 W 11TH AVE	1/16/2023	P7
C	THEFT OF A FIREARM FROM MOTOR VEHICLE	1400 S WALNUT ST	1/15/2023	P7
C	THEFT OF MOTOR VEHICLE	800 W 11TH AVE	1/16/2023	P7
C	THEFT OF MOTOR VEHICLE	1200 W 7TH AVE	1/17/2023	P7
C	VEHICULAR ASSAULT	W 6TH AVE / S LINCOLN ST	1/21/2023	P8
<u>SPC7CS</u>				
C	BURGLARY 2D GARAGE	500 E HIGH DR	1/19/2023	P7
C	THEFT 2D FROM MOTOR VEHICLE	500 E HIGH DR	1/19/2023	P7
C	THEFT 3D FROM BUILDING	0 E 29TH AVE	1/18/2023	P7
C	THEFT OF MOTOR VEHICLE	500 E HIGH DR	1/19/2023	P7
<u>SPC7GT</u>				
C	ASSAULT 2D	2900 W 17TH AVE	1/18/2023	P7
<u>SPC7LC</u>				
C	MURDER 1D	600 E MARTINGALE CT	1/20/2023	P7
C	THEFT 2D FROM MOTOR VEHICLE	300 S COEUR D ALENE ST	1/19/2023	P7
<u>SPC7MC</u>				
C	RESIDENTIAL BURGLARY	400 W 21ST AVE	1/20/2023	P7
C	THEFT 3D FROM MOTOR VEHICLE	500 W 27TH AVE	1/17/2023	P7
<u>SPC7WH</u>				
C	THEFT OF MOTOR VEHICLE	W SUNSET HWY / S RUSTLE ST	1/17/2023	P7

SPOKANE POLICE DEPARTMENT

Downtown Precinct

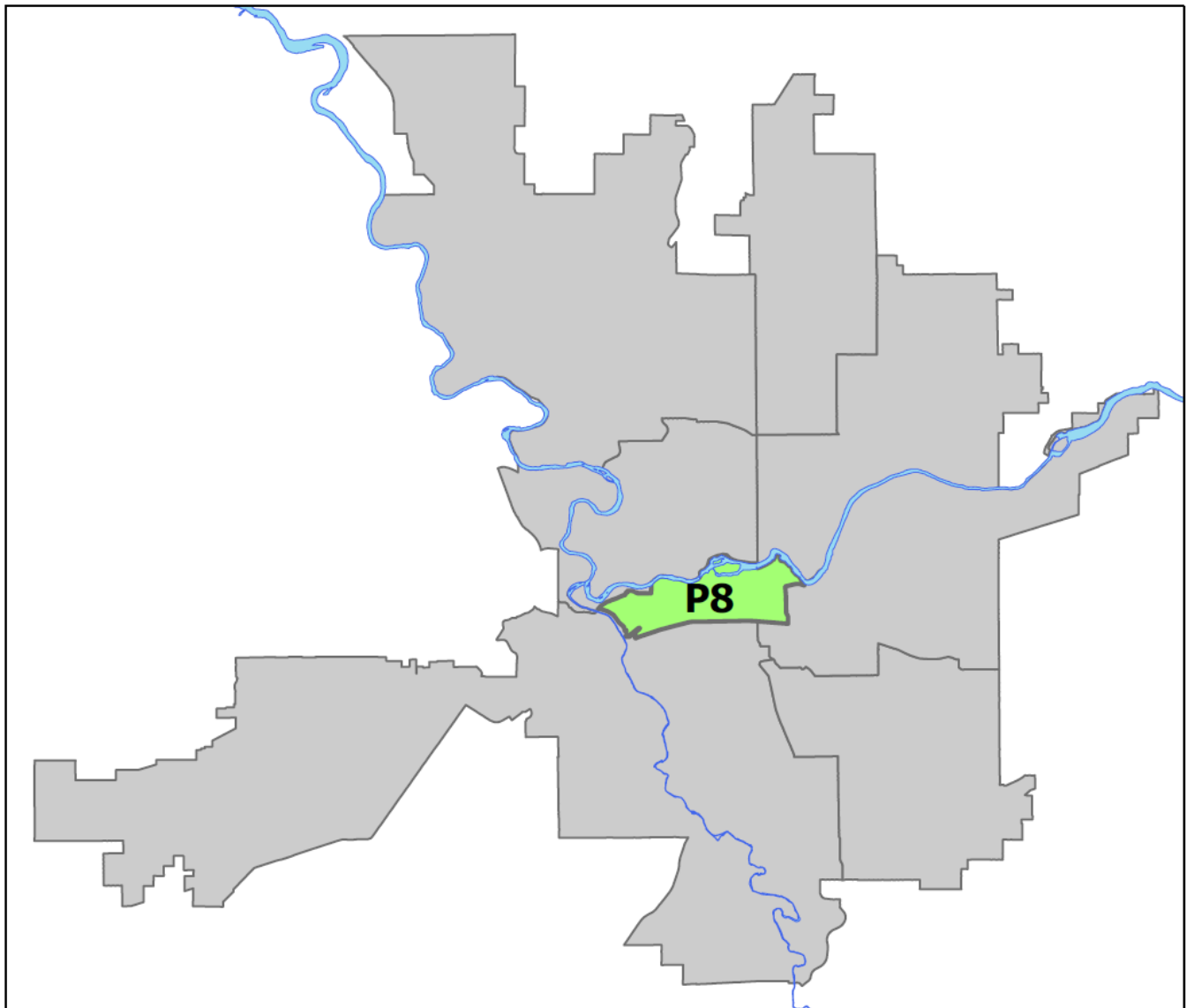
DAVID Sector



PSA Commander

Captain David Singley

Downtown District (P8)



POLICE SUMMARY - Ending: Saturday, January 21, 2023

DOWNTOWN PRECINCT (P8) DAVID SECTOR



Preliminary IBR Counts

NIBRS Categories (Part 1 Selected)		7 Day Comparison			28 Day Comparison			YTD Comparison		
		Current	Prior	Percent	Current	Prior	Percent	Current	Prior	Percent
Violent	Criminal Homicide	0	0		0	0		0	0	
	Rape	1	2	-50.00%	3	3	0.00%	3	4	-25.00%
	Robbery - Commercial	0	1	-100.00%	2	1	100.00%	1	2	-50.00%
	Robbery - Person	2	3	-33.33%	5	3	66.67%	5	1	400.00%
	Aggravated Assault - Non DV	3	2	50.00%	6	8	-25.00%	5	6	-16.67%
	Aggravated Assault - DV	2	0		5	4	25.00%	3	1	200.00%
Violent Total:		8	8	0.00%	21	19	10.53%	17	14	21.43%
Property	Burglary - Residential	0	0		4	2	100.00%	3	4	-25.00%
	Burglary Garage	0	0		0	1	-100.00%	0	0	
	Burglary Commercial	1	1	0.00%	4	4	0.00%	2	4	-50.00%
	Larceny	23	27	-14.81%	106	93	13.98%	80	105	-23.81%
	Vehicle Theft	2	2	0.00%	6	13	-53.85%	6	12	-50.00%
	Arson	1	0		1	1	0.00%	1	0	
Property Total:		27	30	-10.00%	121	114	6.14%	92	125	-26.40%
Preliminary Part 1 Crime Totals:		35	38	-7.89%	142	133	6.77%	109	139	-21.58%
Current 7 Day Period:		1/15/2023 - 1/21/2023			Prior 7 Day Period:		1/8/2023 - 1/14/2023			
Current 28 Day Period:		12/25/2022 - 1/21/2023			Prior 28 Day Period:		11/27/2022 - 12/24/2022			
Current YTD Day Period:		1/1/2023 - 1/21/2023			Prior YTD Period:		1/1/2022 - 1/21/2022			

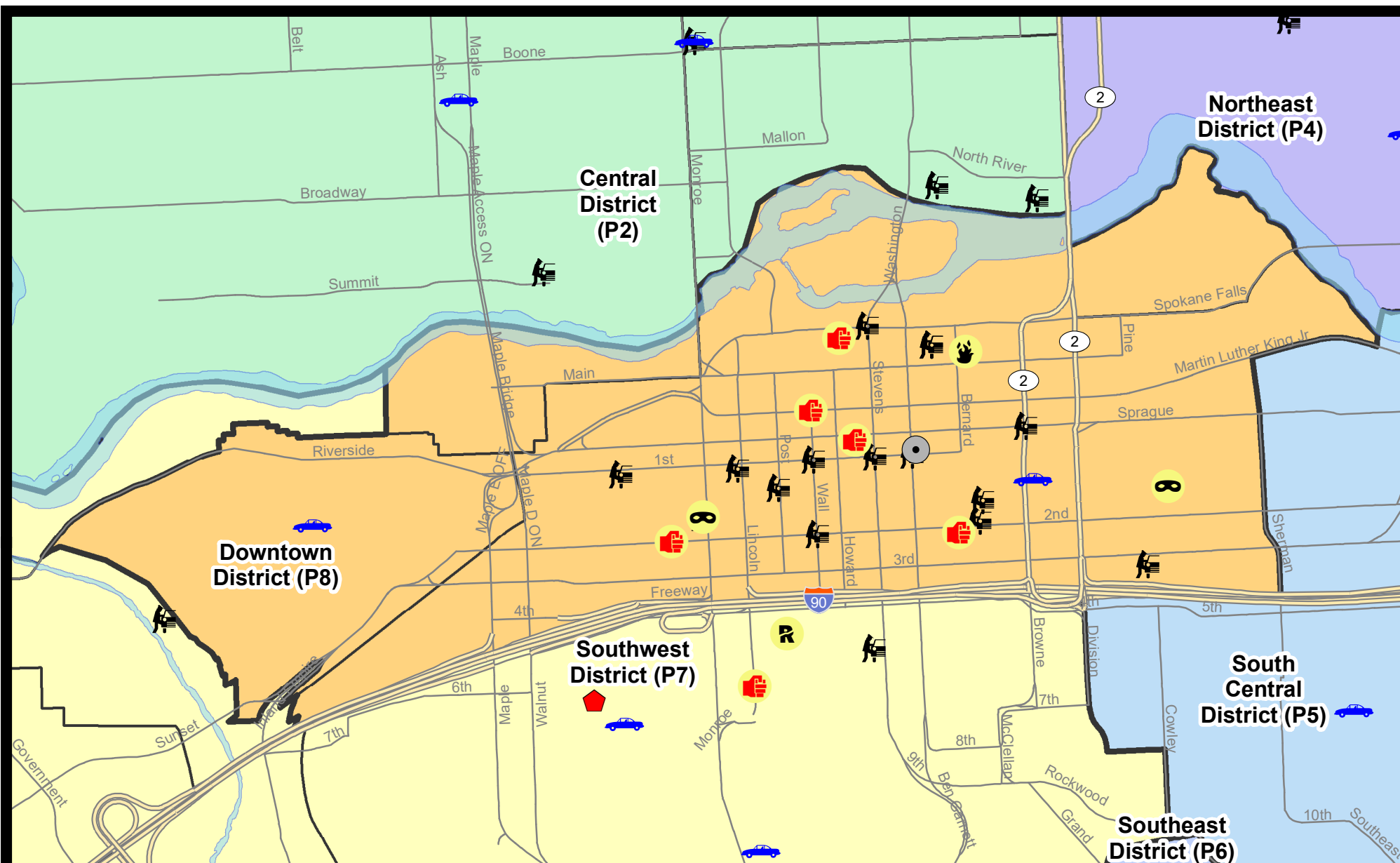
Prepared by SPD Crime Analysis Office - Monday, January 23, 2023

NOTE: SPD moved from UCR to the NIBRS reporting standard on 10/4/16 following the transition to a new RMS System. [Numbers on CompStat reports prior to this date should not be used as a comparison to those on this report.](#) Additional info on these reporting standards can be found on the FBI website: <https://ucr.fbi.gov/nibrs-overview>

This chart represents Preliminary counts of selected crime categories from Police Case Reports. Full statistical analysis to determine the confidence level of this data has not been performed. The % change columns on the preliminary counts differ from the percentage change on the NIBRS crime report, sometimes significantly. The CompStat report is designed for operational use and includes only selected NIBRS categories and coding less complex than full NIBRS rules. Official statistics for these and other NIBRS categories can be found on WASPC & FBI websites once available.



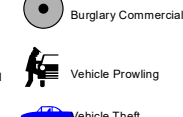

Note: On 1/8/23 boundary changes incorporated portions of P7 into the Downtown Precinct (SPD8BA and SPD8PV); Consequently activity in P8 will appear higher if compared to printed CompStat reports prior to 1/8/23



City of Spokane
Downtown District (P8)
Selected
Crime Types
2023-01-15 to 2023-01-21
 Prepared By:
 Crime Analysis Unit
 Spokane Police Department

Legend

NIBRS Events



Cases Represent LERMS Crime Codes
 Points may indicate multiple events
 Note: Veh Prowl is only Larceny category displayed



For Additional Information on Incidents
 pertaining to an Area, Trend, or Pattern
 Contact Information Analysis

0 0.2 0.4 Miles



THIS IS NOT A LEGAL DOCUMENT:
 The information shown on this map is compiled
 from various sources and is subject to constant
 revision. Information shown on this map should
 not be used to determine the location of facilities
 in relationship to property lines, section lines,
 streets, etc.



Sunday - Saturday

SW - Downtown District (P8)

1/15/2023 TO 1/21/2023



<u>A/C</u>	<u>Offense Statute</u>	<u>Address</u>	<u>Reported Date</u>	<u>Dist</u>
C	RAPE 3D		1/16/2023	P8
<u>SPD8BA</u>				
C	THEFT 2D ALL OTHER	100 S COEUR D ALENE ST	1/17/2023	P8
C	THEFT 3D ALL OTHER	2100 W 1ST AVE	1/17/2023	
C	THEFT OF MOTOR VEHICLE	2000 W PACIFIC AVE	1/21/2023	P8
<u>SPD8EC</u>				
C	ROBBERY 1D CARJACKING	200 E PACIFIC AVE	1/20/2023	P8
C	THEFT 2D FROM MOTOR VEHICLE	100 E 3RD AVE	1/17/2023	P8
C	THEFT 3D ALL OTHER	100 S DIVISION ST	1/17/2023	P8
C	THEFT 3D ALL OTHER	E 2ND AVE / S DIVISION ST	1/15/2023	
<u>SPD8RS</u>				
C	ARSON 2D	200 N BERNARD ST	1/20/2023	P8
C	ASSAULT 2D	500 W SPRAGUE AVE	1/15/2023	P8
C	ASSAULT 2D	N WALL ST / W RIVERSIDE AVE	1/16/2023	P8
C	ASSAULT 2D	200 W 2ND AVE	1/16/2023	P8
C	ASSAULT 3D WEAPON OR NEGLIGENT INJURY	S MADISON ST / W 2ND AVE	1/19/2023	P8
C	ASSAULT 4D WEAPON	200 N HOWARD ST	1/16/2023	P8
C	BURGLARY 2D COMMERCIAL	0 S WASHINGTON ST	1/16/2023	P8
C	BURGLARY 2D FENCED AREA	500 S CANNON ST	1/17/2023	P8
C	ROBBERY 1D PERSON	100 S MONROE ST	1/16/2023	P8
C	THEFT 1D ALL OTHER	800 W SPOKANE FALLS BLVD	1/17/2023	P8
C	THEFT 1D FROM MOTOR VEHICLE	100 S MONROE ST	1/19/2023	P8
C	THEFT 2D FROM MOTOR VEHICLE	W 1ST AVE / S STEVENS ST	1/16/2023	P8
C	THEFT 2D FROM MOTOR VEHICLE	S WALL ST / W 2ND AVE	1/17/2023	P1
C	THEFT 2D FROM MOTOR VEHICLE	W 1ST AVE / S WASHINGTON ST	1/19/2023	P8
C	THEFT 3D FROM BUILDING	100 S ADAMS ST	1/16/2023	P8
A	THEFT 3D FROM MOTOR VEHICLE	1200 W 1ST AVE	1/15/2023	P8
C	THEFT 3D FROM MOTOR VEHICLE	500 W SPOKANE FALLS BLVD	1/15/2023	P8
C	THEFT 3D FROM MOTOR VEHICLE	900 W 1ST AVE	1/15/2023	P8
A	THEFT 3D FROM MOTOR VEHICLE	W 1ST AVE / S WALL ST	1/16/2023	P8
A	THEFT 3D FROM MOTOR VEHICLE	200 W PACIFIC AVE	1/16/2023	P8
A	THEFT 3D FROM MOTOR VEHICLE	300 W SPOKANE FALLS BLVD	1/18/2023	P8
C	THEFT 3D FROM MOTOR VEHICLE	N BROWNE ST / W SPRAGUE AVE	1/19/2023	P8
C	THEFT 3D FROM MOTOR VEHICLE	100 S POST ST	1/15/2023	
C	THEFT 3D FROM MOTOR VEHICLE	200 W 2ND AVE	1/15/2023	
C	THEFT 3D FROM MOTOR VEHICLE	300 W SPOKANE FALLS BLVD	1/16/2023	
C	THEFT 3D VEHICLE PARTS AND ACCESSORIES	100 S MADISON ST	1/20/2023	P8

For protection of victim privacy, the entire address on sexual assault crimes has been redacted.

<u>A/C</u>	<u>Offense Statute</u>	<u>Address</u>	<u>Reported Date</u>	<u>Dist</u>
C	THEFT OF MOTOR VEHICLE	0 W PACIFIC AVE	1/15/2023	P8

POLICE SUMMARY - Ending: Saturday, January 21, 2023



Other Jurisdiction or Unk District

Preliminary IBR Counts

NIBRS Categories (Part 1 Selected)		7 Day Comparison			28 Day Comparison			YTD Comparison		
		Current	Prior	Percent	Current	Prior	Percent	Current	Prior	Percent
Violent	Criminal Homicide	0	0		0	0		0	0	
	Rape	0	0		0	0		0	1	-100.00%
	Robbery - Commercial	0	0		0	0		0	0	
	Robbery - Person	0	0		1	0		1	0	
	Aggravated Assault - Non DV	0	0		0	0		0	0	
	Aggravated Assault - DV	0	0		0	0		0	1	-100.00%
Violent Total:		0	0		1	0		1	2	-50.00%
Property	Burglary - Residential	0	0		0	0		0	0	
	Burglary Garage	5	0		5	0		5	0	
	Burglary Commercial	0	0		0	0		0	0	
	Larceny	30	1	2900.00%	33	4	725.00%	32	4	700.00%
	Vehicle Theft	0	0		0	0		0	0	
	Arson	0	0		0	0		0	0	
Property Total:		35	1	3400.00%	38	4	850.00%	37	4	825.00%
Preliminary Part 1 Crime Totals:		35	1	3400.00%	39	4	875.00%	38	6	533.33%
Current 7 Day Period:		1/15/2023 - 1/21/2023			Prior 7 Day Period:		1/8/2023 - 1/14/2023			
Current 28 Day Period:		12/25/2022 - 1/21/2023			Prior 28 Day Period:		11/27/2022 - 12/24/2022			
Current YTD Day Period:		1/1/2023 - 1/21/2023			Prior YTD Period:		1/1/2022 - 1/21/2022			

Prepared by SPD Crime Analysis Office - Monday, January 23, 2023

NOTE: SPD moved from UCR to the NIBRS reporting standard on 10/4/16 following the transition to a new RMS System. [Numbers on CompStat reports prior to this date should not be used as a comparison to those on this report.](#) Additional info on these reporting standards can be found on the FBI website: <https://ucr.fbi.gov/nibrs-overview>

This chart represents Preliminary counts of selected crime categories from Police Case Reports. Full statistical analysis to determine the confidence level of this data has not been performed. The % change columns on the preliminary counts differ from the percentage change on the NIBRS crime report, sometimes significantly. The CompStat report is designed for operational use and includes only selected NIBRS categories and coding less complex than full NIBRS rules. Official statistics for these and other NIBRS categories can be found on WASPC & FBI websites once available.

Sunday - Saturday

1/15/2023 TO 1/21/2023

Other Jurisdiction/Unk District



<u>A/C</u>	<u>Offense Statute</u>	<u>Address</u>	<u>Reported Date</u>	<u>Dist</u>
C	BURGLARY 2D GARAGE		1/19/2023	
C	BURGLARY 2D GARAGE		1/15/2023	
C	BURGLARY 2D GARAGE		1/19/2023	
C	BURGLARY 2D GARAGE		1/20/2023	
C	BURGLARY 2D GARAGE		1/21/2023	
C	THEFT 2D FROM BUILDING		1/18/2023	
C	THEFT 2D FROM MOTOR VEHICLE		1/19/2023	
C	THEFT 2D FROM MOTOR VEHICLE		1/18/2023	
C	THEFT 3D ALL OTHER		1/18/2023	
C	THEFT 3D ALL OTHER		1/19/2023	
C	THEFT 3D FROM BUILDING		1/20/2023	
C	THEFT 3D FROM BUILDING		1/21/2023	
C	THEFT 3D FROM MOTOR VEHICLE		1/18/2023	
C	THEFT 3D FROM MOTOR VEHICLE		1/16/2023	
C	THEFT 3D FROM MOTOR VEHICLE		1/19/2023	
C	THEFT 3D FROM MOTOR VEHICLE		1/20/2023	
C	THEFT 3D FROM MOTOR VEHICLE		1/20/2023	
C	THEFT 3D SHOPLIFTING		1/18/2023	
C	THEFT 3D SHOPLIFTING		1/19/2023	
C	THEFT 3D SHOPLIFTING		1/18/2023	
C	THEFT 3D SHOPLIFTING		1/18/2023	
C	THEFT 3D SHOPLIFTING		1/18/2023	
C	THEFT 3D SHOPLIFTING		1/18/2023	
C	THEFT 3D SHOPLIFTING		1/19/2023	
C	THEFT 3D SHOPLIFTING		1/19/2023	
C	THEFT 3D SHOPLIFTING		1/19/2023	
C	THEFT 3D SHOPLIFTING		1/20/2023	
C	THEFT 3D SHOPLIFTING		1/20/2023	
C	THEFT 3D SHOPLIFTING		1/20/2023	
C	THEFT 3D SHOPLIFTING		1/20/2023	
C	THEFT 3D SHOPLIFTING		1/20/2023	
C	THEFT 3D SHOPLIFTING		1/20/2023	
C	THEFT 3D SHOPLIFTING		1/20/2023	
C	THEFT 3D SHOPLIFTING		1/21/2023	
C	THEFT 3D SHOPLIFTING		1/21/2023	
C	THEFT 3D VEHICLE PARTS AND ACCESSORIES		1/18/2023	